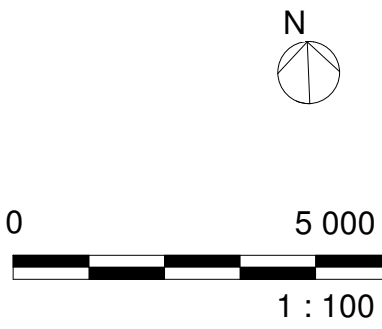




(FOR LOCAL AUTHORITY USE)	QR Code



General Notes

1. DO NOT SCALE FROM THIS DRAWING.
2. ALL DIMENSIONS ARE IN MILLIMETRES AND LEVELS IN METERS, UNLESS STATED OTHERWISE.
3. ALL DIMENSIONS ARE TO BE CHECKED AND VERIFIED ON SITE.
4. THIS DRAWING SHOULD BE READ IN CONJUNCTION WITH OTHER RELEVANT DESIGN DOCUMENTS, INCLUDING ARCHITECTURAL, STRUCTURAL, MECHANICAL AND ELECTRICAL DRAWINGS AND REPORTS, AND ALL RELEVANT SECTIONS OF THE SPECIFICATIONS.
5. ANY DISCREPANCIES FROM THE INFORMATION REPRESENTED HERE ARE TO BE REPORTED TO THE ARCHITECT PRIOR TO CONSTRUCTION.



No	Description			
SAFETY, HEALTH AND ENVIRONMENT INFORMATION Brief details on the identified hazard symbol referencing the unusual residual hazards / risks are listed above.				
P06	S2 FOR INFORMATION	DP	MC	25/01/2021
P05	S2 FOR INFORMATION	DP	MC	17/08/2020
P04	S2 FOR INFORMATION	DP	MC	31/07/2020
P03	S2 FOR INFORMATION	DP	MC	21/07/2020
P02	S2 FOR INFORMATION	DP	MC	09/09/2020
P01	S2 FOR INFORMATION	DP	PG	10/06/2020
Rev	Description	Appr	Chk'd	Date

Client



Project Manager

Planning Consultant



Main Contractor



Design Consultant



Structural / MEP / Infrastructure




Project Title

THE PEOPLE'S PROJECT

Drawing Title

PLANNING ADDENDUM
PUBLIC REALM
VISUALISATIONS
EXTERNAL - NORTH WEST - DAY



Checked MC	Drawn TH	Designed PATTERN DESIGN
Purpose of Issue FOR INFORMATION		
Model File Ref: BMD01-PAT-ZZ-ZZ-M3-A-10Planning&Sites&Grids		
Drawing No BMD01-PAT- ZZ-ZZ-VS-A-009003		
Scale A3 NTS (Not to Scale)	Status S2	Revision No P06