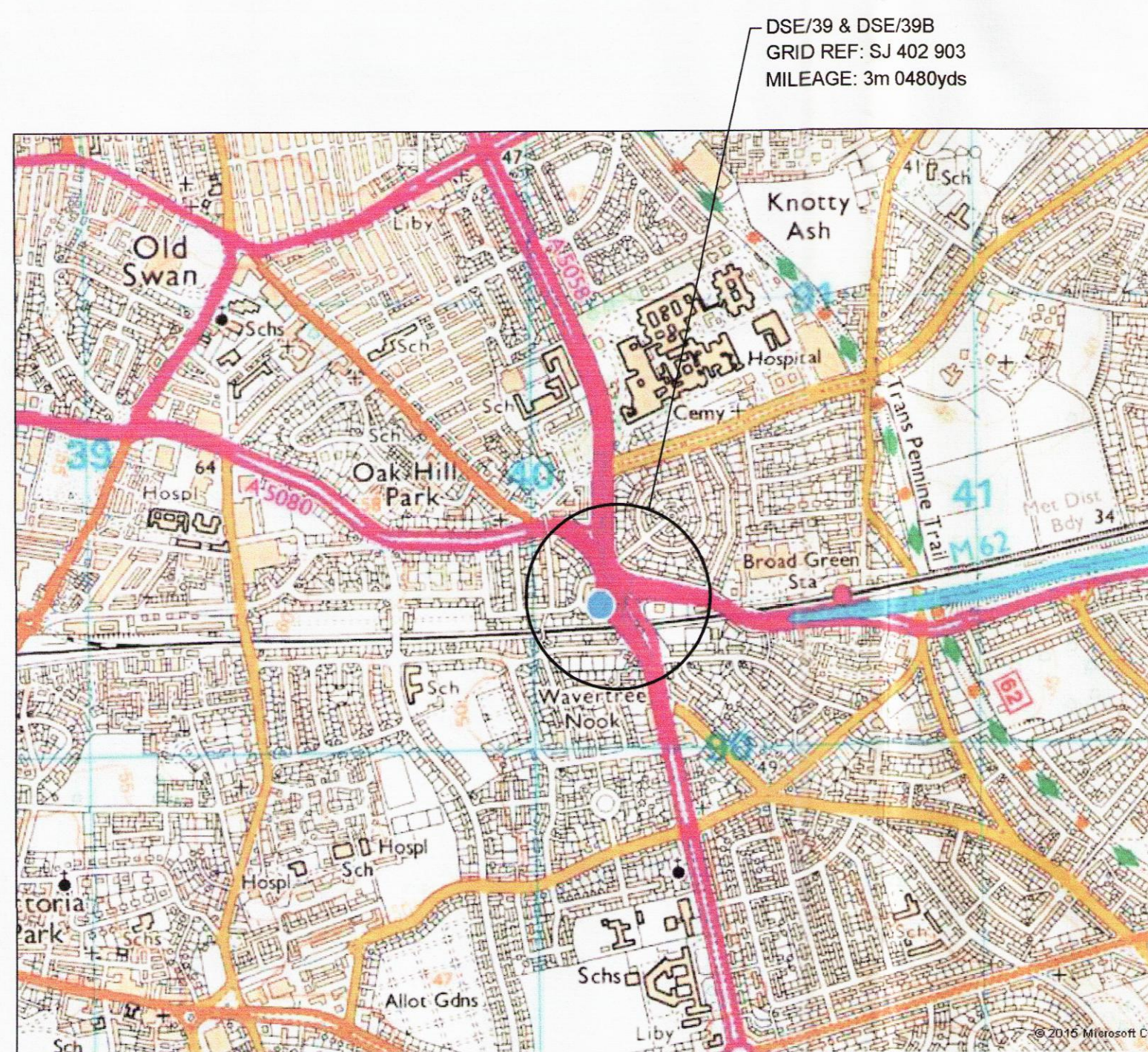
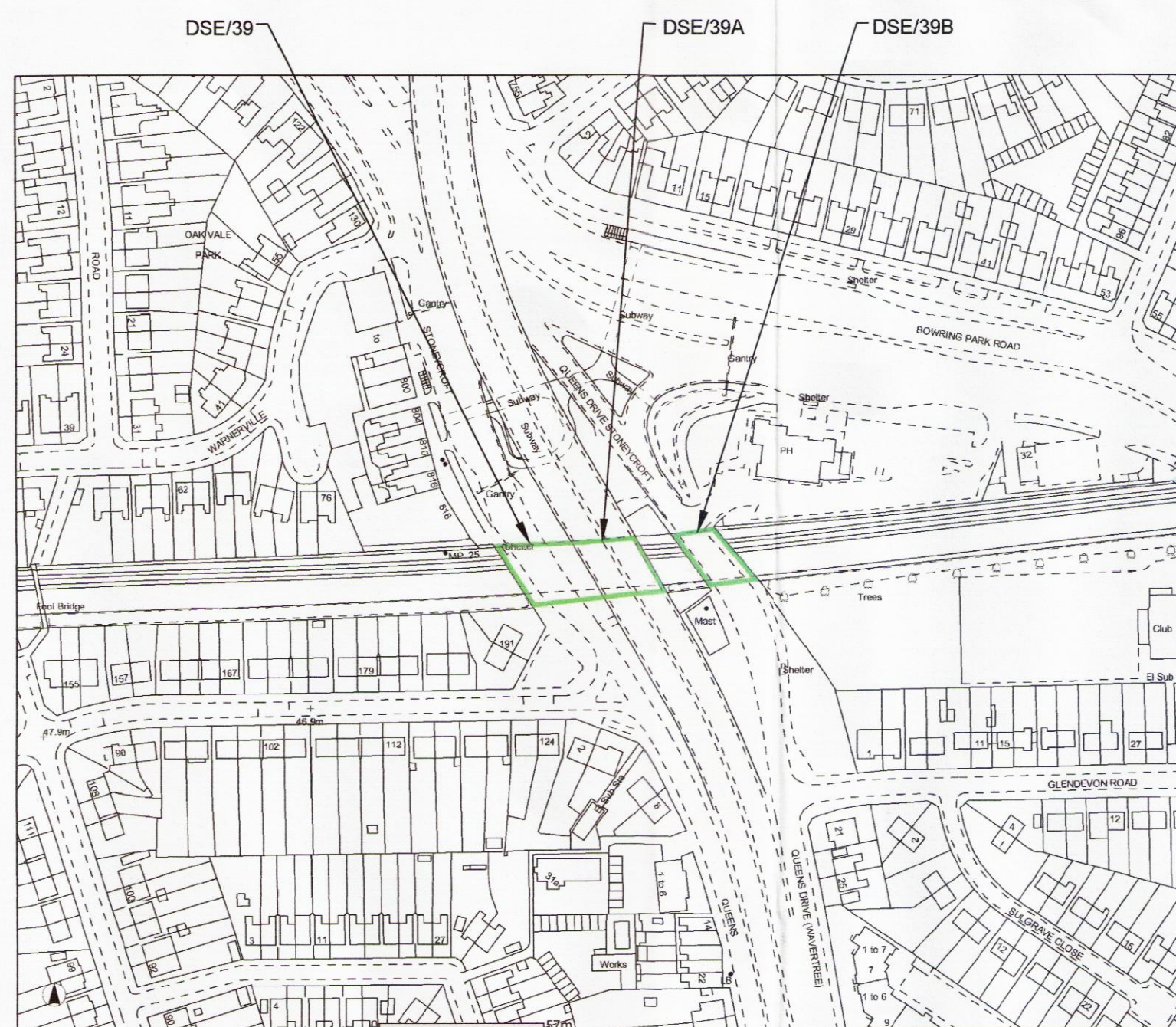




PLAN  
SCALE 1:200




OS map data reproduced by permission of Ordnance Survey  
on behalf of HMSO. © Crown copyright. All rights reserved.  
Ordnance Survey licence number 0100040692.  
**LOCATION PLAN**



**PLAN SHOWING NETWORK  
RAIL OWNERSHIP**



**PHOTO OF AREA 1 WEST PARAPET**



**PHOTO OF AREA 1 WEST PARAPET  
(TRACKSIDE)**

- Legend/Notes
1. ALL DIMENSIONS ARE IN MILLIMETRES UNLESS STATED OTHERWISE.
  2. DO NOT SCALE FROM THIS DRAWING.
  3. THIS DRAWING IS BASED ON AVAILABLE NETWORK RAIL RECORD INFORMATION AND A BASIC DIMENSIONAL SITE SURVEY.
  4. THE CONTRACTOR SHALL CONFIRM ALL DIMENSIONS PRIOR TO CONSTRUCTION.

### SCOPE OF WORKS

- INCREASE HEIGHT TO 1850mm MINIMUM THROUGHOUT (STEEPLE COPERS).
- INCREASE HEIGHT OF BOUNDARY WALL IN SOUTH WEST CORNER TO MINIMUM 1850mm

### DOCUMENT LIST

- LNW-124384-ECV-DRG-IAB-DSE-39-
- 01 - SITE PLAN
  - 02 - AREA 1 - EXISTING GENERAL ARRANGEMENT (WEST PARAPET)
  - 03 - AREA 1 - PROPOSED GENERAL ARRANGEMENT (WEST PARAPET)
  - 04 - AREA 1 - PROPOSED DETAILS (WEST PARAPET)

Rev	Date	Description of Revisions	Drawn	Chkd	Appr
B01	18/12/15	FIRST ISSUE	ET	RB	TC

### F003 - DETAILED DESIGN

Designers	Infrastructure Projects Buildings & Civils Civils Design Group Manchester Square One 4 Travis Street Manchester M1 2NY Tel: 0161 880 3936	<b>Network Rail</b>
Project	LIVERPOOL TO MANCHESTER DSE LINE ELECTRIFICATION WORKS	

Drawing Title	DSE/39 QUEENS DRIVE OFF SLIP SITE PLAN AREA 1 (WEST PARAPET)
---------------	---

Designer	R. TURNER	Signed	<i>R. Turner</i>	Date	18.12.2015
Drawn	E. THOMPSON	Signed	<i>E. Thompson</i>	Date	18.12.2015
Checked	R. BRINDLEY	Signed	<i>R. Brindley</i>	Date	18.12.2015
Approved	T. CHEETHAM	Signed	<i>T. Cheetham</i>	Date	18.12.2015
Scale(s) at A1	Sheet Size A1 594 x 841	ELR & Mileage	ELR : DSE	3m 0480yds	
AS SHOWN					
Drawing Number	LNW-124384-ECV-DRG-IAB-DSE-39-01	Revision	B01		