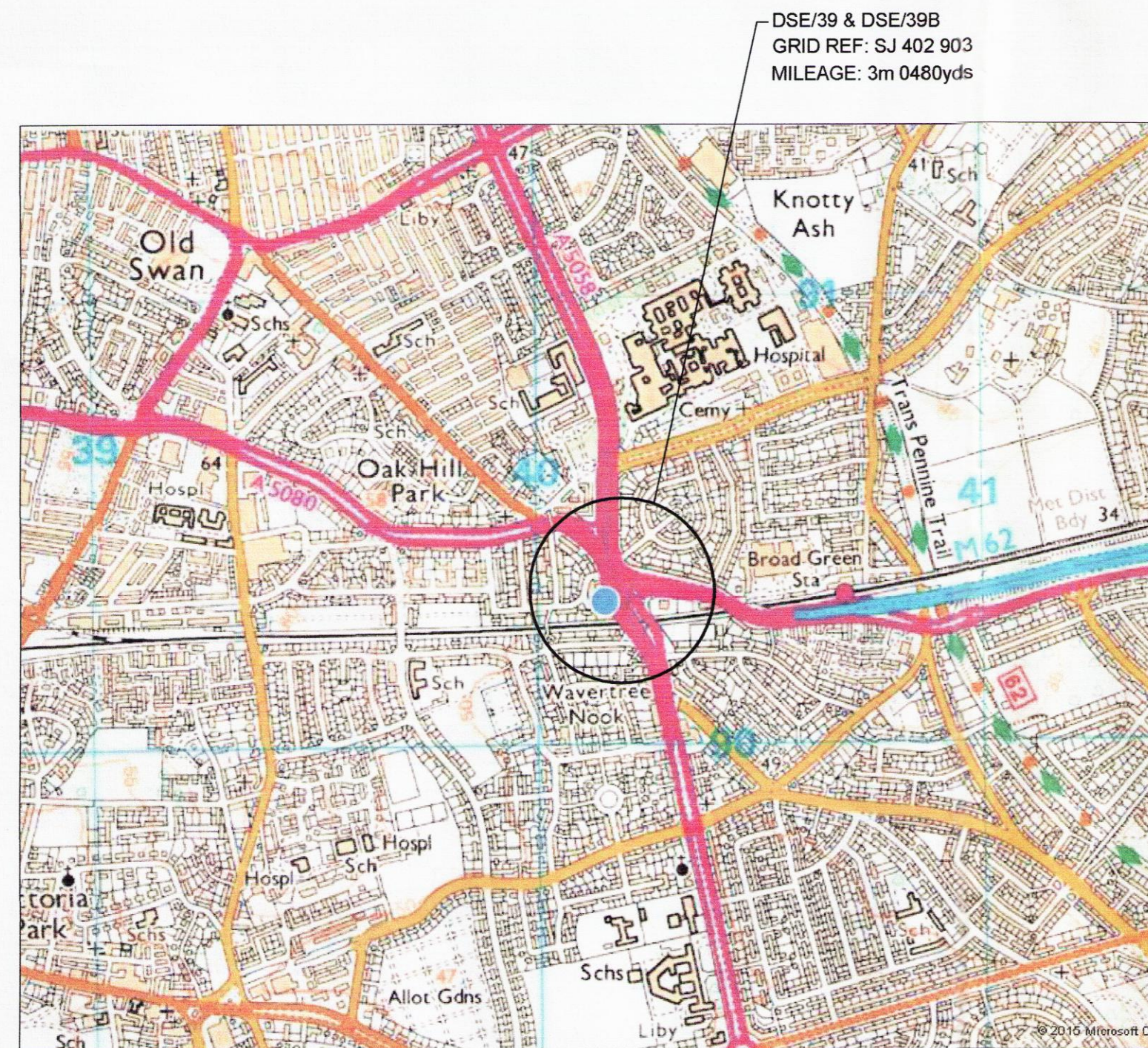
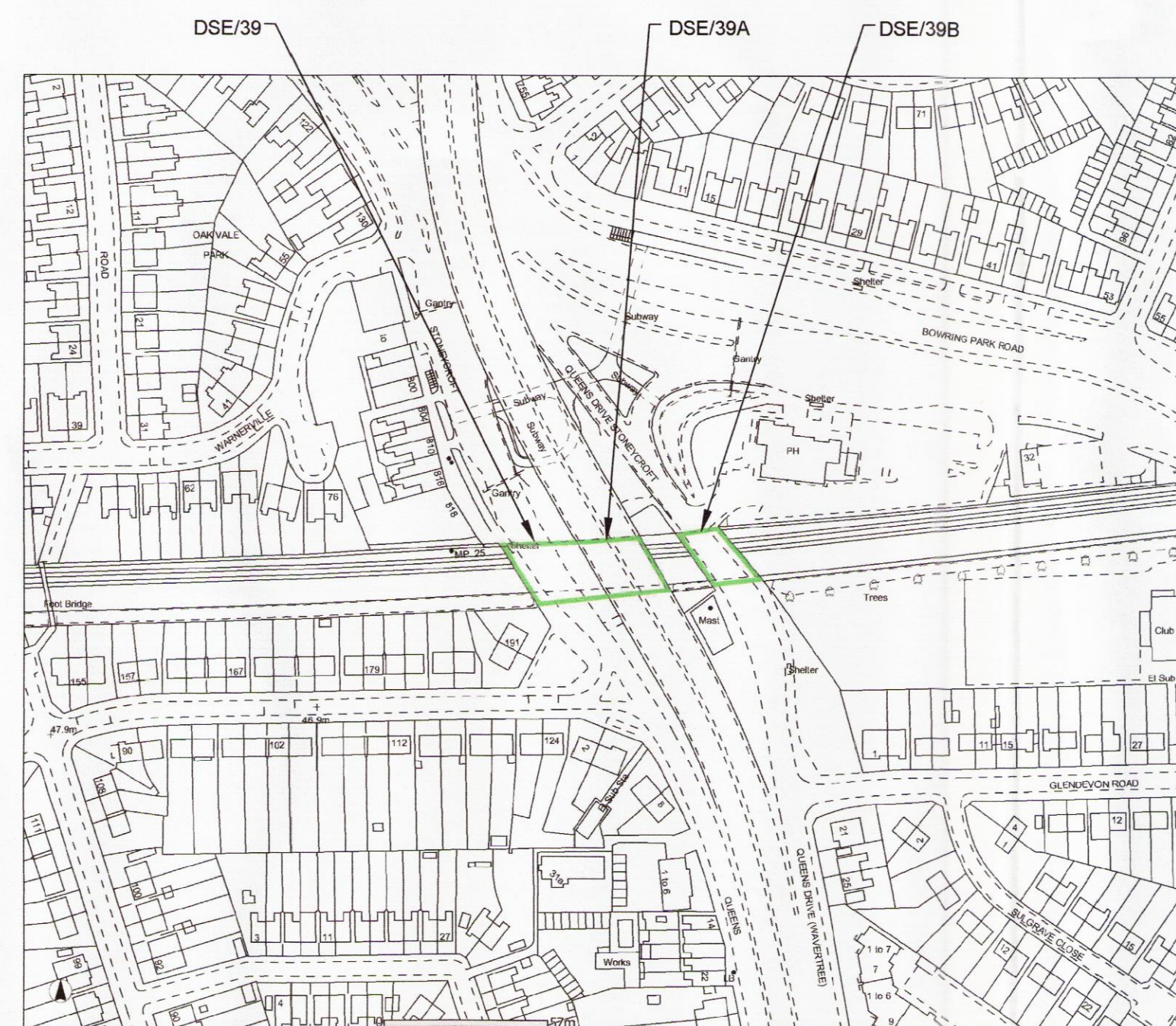


PLAN
SCALE 1:200



OS map data reproduced by permission of Ordnance Survey
on behalf of HMSO. © Crown copyright. All rights reserved.
Ordnance Survey licence number 0100040692.

LOCATION PLAN



PLAN SHOWING NETWORK
RAIL OWNERSHIP



PHOTO OF EAST PARAPET



PHOTO OF WEST PARAPET




PHOTO OF NORTH
EAST RETURN WALL

- Legend/Notes
1. ALL DIMENSIONS ARE IN MILLIMETRES UNLESS STATED OTHERWISE.
 2. DO NOT SCALE FROM THIS DRAWING.
 3. THIS DRAWING IS BASED ON AVAILABLE NETWORK RAIL RECORD INFORMATION AND A BASIC DIMENSIONAL SITE SURVEY.
 4. THE CONTRACTOR SHALL CONFIRM ALL DIMENSIONS PRIOR TO CONSTRUCTION.

SCOPE OF WORKS

- INCREASE PARAPET HEIGHT TO 1850mm MINIMUM THROUGHOUT.
- INSTALL BOUNDARY FENCING.

DOCUMENT LIST

- LNW-124384-ECV-DRG-IAB-DSE-39-
- 09 - SITE PLAN
 - 10 - EXISTING GENERAL ARRANGEMENT AREA 3
 - 11 - PROPOSED GENERAL ARRANGEMENT AREA 3
 - 12 - PROPOSED DETAILS AREA 3 - SHEET 1 OF 2
 - 13 - PROPOSED DETAILS AREA 3 - SHEET 2 OF 2

Rev	Date	Description of Revisions	Drawn	Chkd	Appr
B01	18/12/15	FIRST ISSUE	RD	HD	TC

Status

F003 - DETAILED DESIGN

Designers
Infrastructure Projects
Buildings & Civils
Civils Design Group
Manchester
Square One
4 Travis Street
Manchester
M1 2NY
Tel: 0161 880 3936

Project

LIVERPOOL TO MANCHESTER DSE LINE
ELECTRIFICATION WORKS

Drawing Title

DSE/39B QUEENS DRIVE
SITE PLAN
(AREA 3)

Designer	R. TURNER	Signed		Date	18.12.2015
Drawn	R. DIVILLY	Signed		Date	18.12.2015
Checked	H. DAS	Signed		Date	18.12.2015
Approved	T. CHEETHAM	Signed		Date	18.12.2015
Scale(s) at A1	Sheet Size A1 594 x 841	ELR & Mileage	DSE	3m 0440yds	
AS SHOWN					
Drawing Number	LNW-124384-ECV-DRG-IAB-DSE-39-09	Revision			

B01