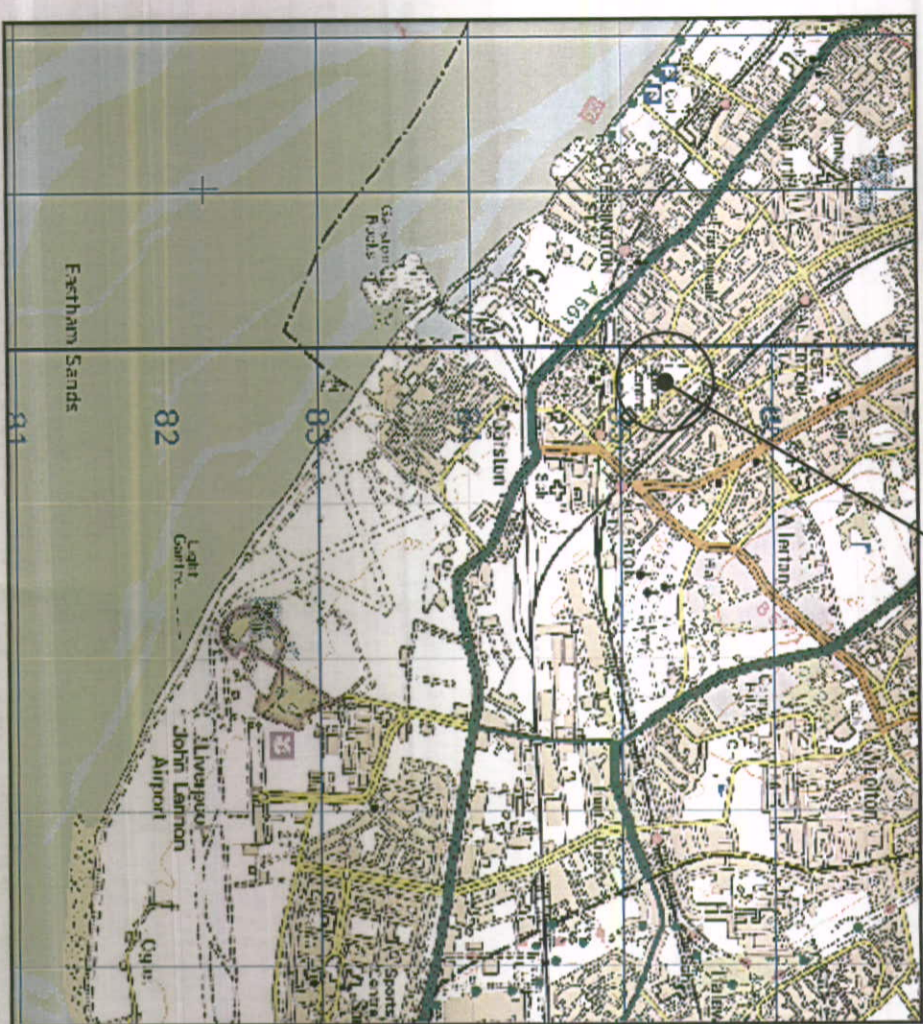
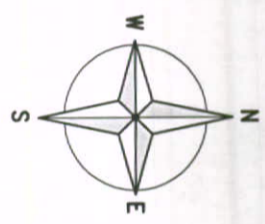


SITE LOCATION

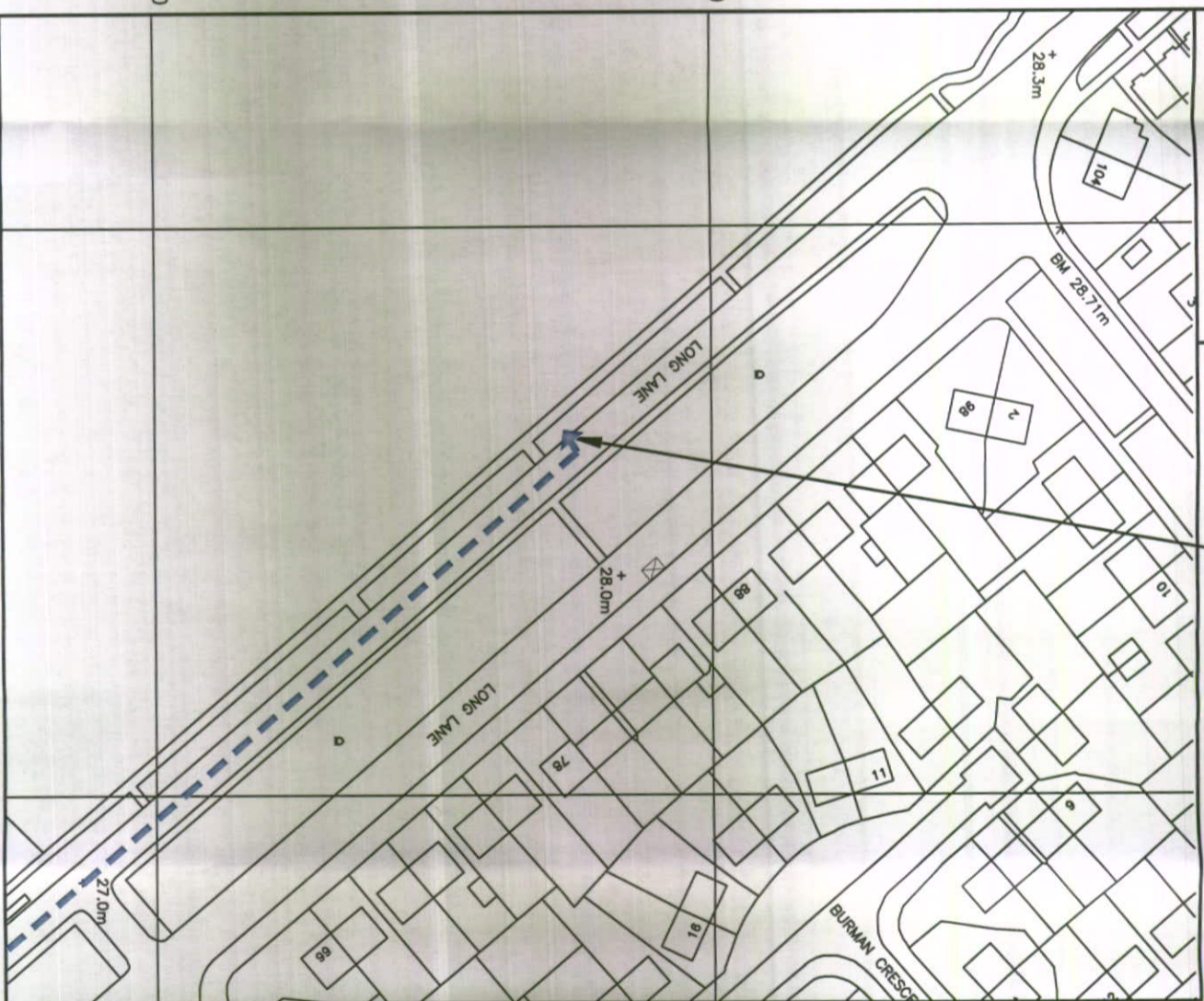


SITE LOCATION

Ordnance Survey map extract based upon Landranger map series with the permission of the controller of Her Majesty's Stationery Office Licence No. 0100023487 Crown copyright.



SITE LOCATION



DETAILED SITE LOCATION

Based upon Ordnance Survey map extract with the permission of the Controller of Her Majesty's Stationery Office. Crown copyright. Licence No. 100020449

SITE PHOTOGRAPH



ALL DIMENSIONS ARE IN mm UNLESS NOTED OTHERWISE			
N.G.R	E: 340337	N: 385271	
CONCESSION REQUIRED	NO		

DIRECTIONS TO SITE: HEADING WEST ON A561 (SPEKE ROAD) TURN RIGHT INTO THE B5171 (HORROCKS AVENUE). TURN LEFT INTO LONG LANE. THE SITE IS LOCATED OUTSIDE THE RECREATION GROUND ON THE LEFT HAND SIDE.

NOTES:

13PT 0636

REV	DESCRIPTION	BY	CH	DATE
A	Issued for Approval	RS	RB	08.02.2013

Head Office:
Power House, Sentinel Point,
South Boundary Road,
Knowsley Industrial Park,
Liverpool, L64 4AB
Tel: 0151 5471200
Fax: 0151 5471250
Web: www.clarke-telecom.com

Cell Name
GRASSEDALE

Cell ID No
CTIL

(ID) 130168 (TEF) - (VF) 45120

Site Address / Contact Details	
LONGLANE OUTSIDE LONG LANE RECREATION GROUND LIVERPOOL MERSEYSIDE L19 6PN	
Drawing Title: SITE LOCATION MAPS	
Purpose of Issue: PLANNING	
Drawing Number: 100	
Surveyed By: DAMD MCKEE	
Drawn: RS	Original Sheet Size: A3
Date: 08.02.2013	Issue: A