

ALL DIMENSIONS ARE IN mm UNLESS NOTED OTHERWISE

N.G.R E: 339625 N: 386105

CONCESSION REQUIRED YES

DIRECTIONS TO SITE:  
HEAD WEST ON M62 TOWARD BOWRING PARK  
Rd/A5080. CONTINUE ONTO BOWRING PARK  
Rd/A5080. TURN LEFT ONTO QUEENS Dr.  
TAKE THE A5058 (SOUTH) RAMP TO RING  
ROAD/LIVERPOOL AIRPORT/GARSTON  
DOCKS/WIDNES/A561/A562. MERGE ONTO  
QUEENS Dr/A5058. GO THROUGH 2  
ROUNDBABOUTS. TURN LEFT ONTO ALLESTON  
Rd/B5180. TURN RIGHT ONTO ROSE Ln.  
TURN LEFT ONTO TEMPLEMORE AVE. CONTINUE  
ONTO BRODIE AVE. SITE IS ON THE RIGHT  
HAND SIDE ON CENTRAL RESERVATION.

NOTES:

13PT 2552

23 OCT 2013


REV	MODIFICATION	BY	CH	DATE
A	Issued for Approval	MK	MT	12.02.13



**CLARKE  
TELECOM**

Head Office:  
Power House, Sanctor Point,  
South Boundary Road,  
Knowsley Industrial Park,  
Liverpool, L33 7NR  
Tel: 0151 5464460  
Fax: 0151 5471250

Design Office:  
Purlington House, Stock Lane,  
Chadderton, Oldham, OL9 9EY  
Tel: 0161 785 4500  
Fax: 0161 785 4501  
Web: [www.clarke-energry.com](http://www.clarke-energry.com)



**vodafone**

CTIL

Cell Name	Brodie Avenue	Opt.
Cell ID No		-
CTIL	TEF	VF
130167	043169	45119

Site Address / Contact Details

BRODIE AVENUE  
CENTRAL RESERVATION  
LIVERPOOL  
L19 7NB

Drawing Title: SITE LOCATION MAPS

Purpose of issue: PLANNING

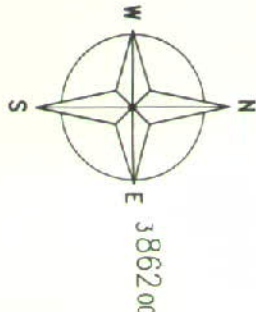
Drawing Number:	100
Surveyed By:	DM
Drawn:	MK
Date:	12.02.13
Checked:	MT
Date:	12.02.13
Issue:	A

SITE LOCATION

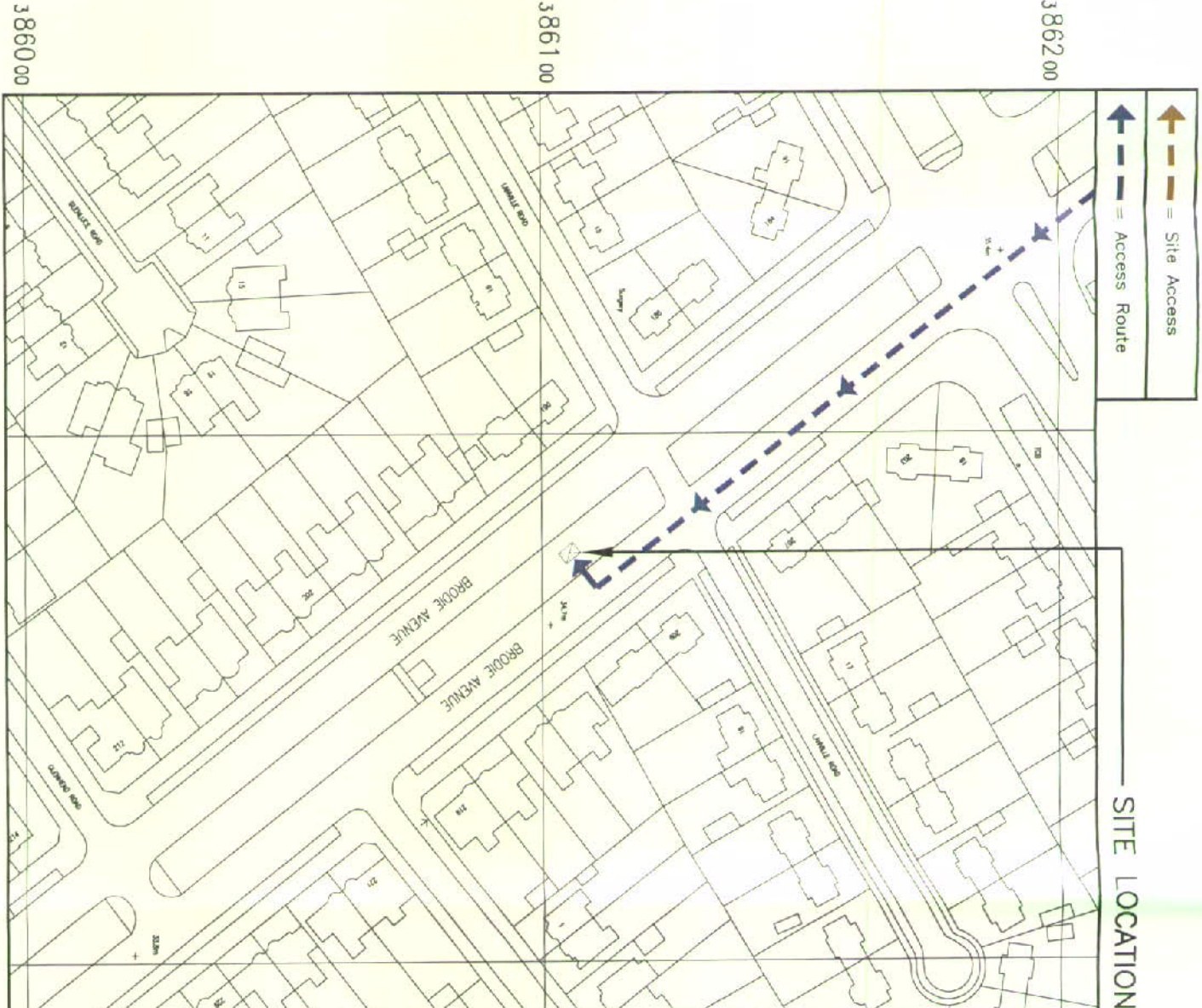


SITE LOCATION  
(Scale 1:50000)

Ordnance Survey map extract  
based upon Landranger map series  
with the permission of the controller of  
Her Majesty's Stationary Office  
Licence No. 0100023487  
Crown copyright.



SITE LOCATION



DETAILED SITE LOCATION  
(Scale 1:1250)

Based upon Ordnance Survey map extract  
with the permission of the Controller of  
Her Majesty's Stationary Office.  
Crown copyright.  
Licence No. 100020449

SITE PHOTOGRAPH

