



Envirocheck®

LANDMARK INFORMATION GROUP®

10k Raster Mapping

Published 2006

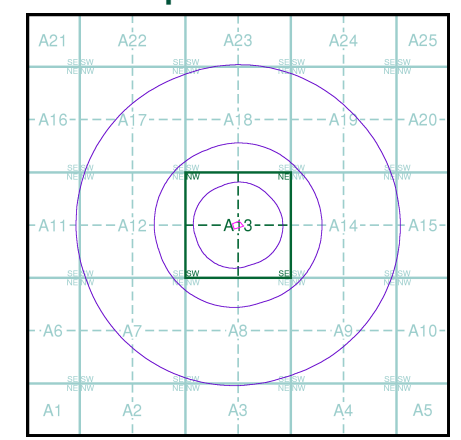
Source map scale - 1:10,000

The historical maps shown were produced from the Ordnance Survey's 1:10,000 colour raster mapping. These maps are derived from Landplan which replaced the old 1:10,000 maps originally published in 1970. The data is highly detailed showing buildings, fences and field boundaries as well as all roads, tracks and paths. Road names are also included together with the relevant road number and classification. Boundary information depiction includes county, unitary authority, district, civil parish and constituency.

Map Name(s) and Date(s)

SJ39SW	SJ39SE
2006	2006
1:10,000	1:10,000
SJ38NW	SJ38NE
2006	2006
1:10,000	1:10,000

Historical Map - Slice A



Order Details

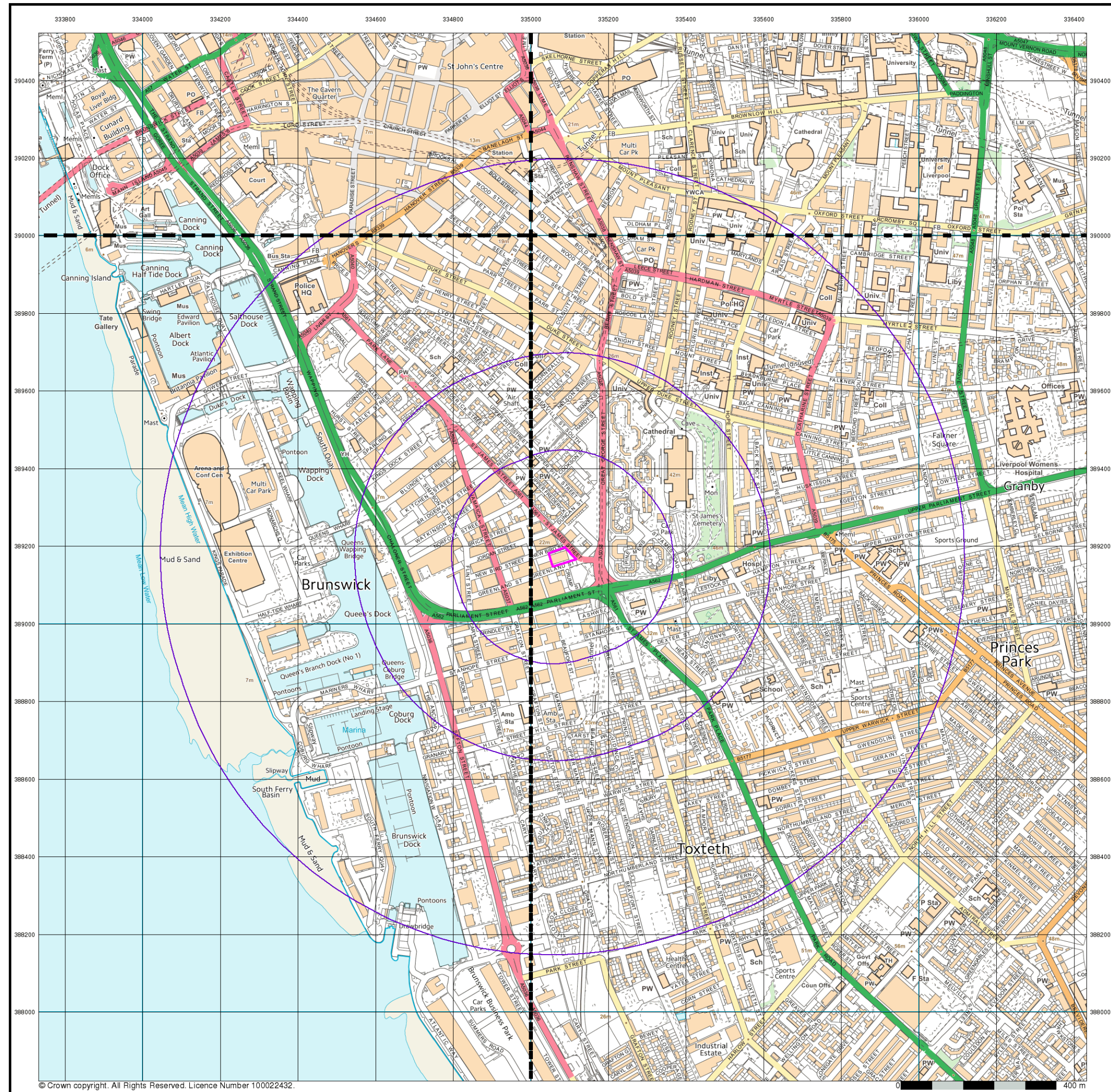
Order Number: 145523120_1_1
Customer Ref: 10/1004
National Grid Reference: 335080, 389170
Slice: A
Site Area (Ha): 0.21
Search Buffer (m): 1000

Site Details

Site at, Liverpool, Liverpool

Landmark®
INFORMATION GROUP

Tel: 0844 844 9952
Fax: 0844 844 9951
Web: www.envirocheck.co.uk



Envirocheck®

LANDMARK INFORMATION GROUP®

VectorMap Local

Published 2017

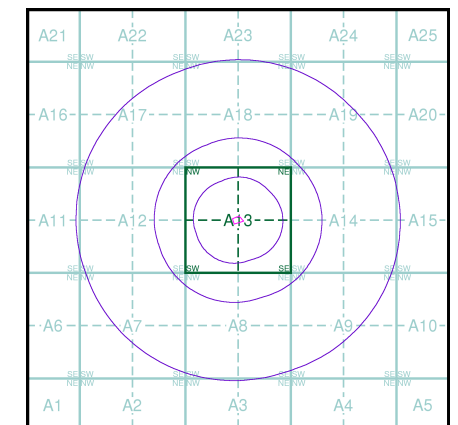
Source map scale - 1:10,000

VectorMap Local (Raster) is Ordnance Survey's highest detailed 'backdrop' mapping product. These maps are produced from OS's VectorMap Local, a simple vector dataset at a nominal scale of 1:10,000, covering the whole of Great Britain, that has been designed for creating graphical mapping. OS VectorMap Local is derived from large-scale information surveyed at 1:1250 scale (covering major towns and cities), 1:2500 scale (smaller towns, villages and developed rural areas), and 1:10 000 scale (mountain, moorland and river estuary areas).

Map Name(s) and Date(s)

SJ39SW 2017 Variable	SJ39SE 2017 Variable
SJ38NW 2017 Variable	SJ38NE 2017 Variable

Historical Map - Slice A



Order Details

Order Number: 145523120_1_1
Customer Ref: 10/1004
National Grid Reference: 335080, 389170
Slice: A
Site Area (Ha): 0.21
Search Buffer (m): 1000

Site Details

Site at, Liverpool, Liverpool

Landmark®
LANDMARK INFORMATION GROUP

Tel: 0844 844 9952
Fax: 0844 844 9951
Web: www.envirocheck.co.uk

CHAS. E. GOAD, LTD.
CIVIL ENGINEERS

EXPLANATION OF SIGNS USED ON INSURANCE PLANS OF TOWNS & CITIES

56 CROUCH HILL
LONDON N. 4.

ABBREVIATIONS

ASB.	ASBESTOS
CORR.	CORRUGATED IRON
D.I.D.	DOUBLE IRON DOORS
DRA.	DRAPERY
D.	DWELLING
ELECT.	ELECTRICIAN
(E.M.)	ELECTRIC MOTORS
(ENG.)	STEAM ENGINE
FURNE.	FURNITURE
GAR.	GARAGE
(G.E.)	GAS ENGINE
H.W.	HARDWARE
I.COLS.	IRON COLUMNS OR STEEL STANCHIONS
JWLY.	JEWELLERY
M.CL.	METAL CLAD
M.W.	MANCHESTER WAREHOUSE
m.l.	MATCH (OR WOOD) LINED
OIL	OIL & COLOR
(O.E.)	OIL ENGINE
P.H.	PUBLIC HOUSE
S.	SHOP
S.I.D.	SINGLE IRON DOORS
S.I.S.	SINGLE IRON SHUTTERS
TAL.	TAILORS
TENS.	TENEMENTS
W.G.	WIRED GLASS
W.N.	WIRE NETTING OVER GLASS.

COLORS

	BRICK, STONE OR CONCRETE
	WOOD
	AREAS CLEARED DUE TO ENEMY ACTION
	SKYLIGHTS ON 1 & 2 STORY BUILDINGS
	SKYLIGHTS ON HIGHER BUILDINGS
	METAL BUILDINGS.
	TIMBER PILED OR STACKED

WALLS

	PARTY WALL 2 STORIES OR OVER, A PROBABLE FIRE CUT OFF
	ENTIRE WALL, BUT DOUBTFUL AS FIRE CUT OFF
	DEFECTIVE WALL - IMPERFECT
	WALL ABOVE, IRON COLS. UNDER
	WALL SOME FLOORS ONLY (OR WOOD OR PLASTER PARTITION)
	ABOVE ROOF 6' TO 1'-6"
	— D9 — 1'-6" TO 2'-6"
	MATCH OR WOOD LINED
	WOOD CLAD WITH CORRUGATED IRON

OPENINGS

	PASSAGE UNDER	
	ON ALL FLOORS	
	SOME FLOORS ONLY	UNPROTECTED
	ALL FLOORS (PROTECTED)	
	ALL FLOORS (SOME PROTECTED)	SINGLE IRON DOORS
	SOME FLOORS ONLY (PROTECTED)	
	ALL FLOORS (SOME PROTECTED)	
	ALL FLOORS (PROTECTED)	DOUBLE IRON DOORS
	SOME FLOORS ONLY (PROTECTED)	
	WOOD LOADING DOOR	
	IRON LOADING DOOR	

WINDOWS

	ON ALL OR MOST FLOORS	
	MORE THAN USUAL	
	OVERLOOKING	UNPROTECTED
	NEARLY ALL GLASS	
	OPENINGS THRO' & WINDOWS OVER	
	ON SOME FLOORS ONLY	
	PROTECTED BY WIRED GLASS	
	PROTECTED BY SINGLE IRON SHUTTERS	
	PROTECTED BY DOUBLE IRON SHUTTERS.	
	WINDOWS IN FRONT & REAR OF BUILDINGS UNDERSTOOD	
	UNLESS OTHERWISE SHOWN	

FLOORS

1.2.3.3½ &c ON BUILDINGS ARE NUMBER OF STORIES ABOVE GROUND
(3½=3 FLOORS & ATTIC)
2&2B MEANS 2 STORIES & 2 BASEMENTS EAST & SUB-BASEMENT.

SKYLIGHTS

A	LESS THAN 50 SQUARE FEET (SAY 10'x5', OR 7'x7')
Λ	OPENINGS THROUGH 2 FLOORS UNDER (EACH STROKE DENOTES AN OPENING.)
	WITH WELL HOLE THROUGH 3 FLOORS.
	LANTERN LIGHT, SIDES ONLY GLASS. OVER 50 Sq. Ft. TO SCALE OR VENT. OR RAISED VENTILATOR

HOISTS & LIFTS

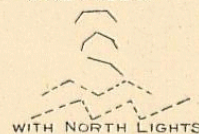
	OPEN		OPEN TO STREET
	OPEN (WOOD FLAPS TO FLOORS)		ENCLOSED BRICK OR FIRE RESISTING
	ENCLOSED WOOD OR PLASTER		WIRED GLASS DOORS

IRON DOORS SHOWN AS EXPLAINED UNDER "OPENINGS"

ROOFS

ASB	ASBESTOS
C	CONCRETE
CORR.	CORRUGATED IRON
T	METAL
P	PATENT (FELT &c)
O	SLATE
T	TILE

PROFILES



SUNDRIES

	STEAM BOILERS
	BOILER SET IN BRICK
	FACTORY CHIMNEYS
	STEAM ENGINE
	OVERHANGING WOOD CORNICE
	FIRE ALARM BOX
	D9 ON KEY PLAN
	HYDRANT
	HYDRAULIC HYDRANT
	PRIVATE HYDRANT OR STAND PIPE
	DOUBLE HYDRANT
	SALT WATER HYDRANT
	SPRINKLER OR AUTO ALARM BELL

REFERENCE NUMBERS

	NUMBERS PARALLEL WITH STREET ARE EXISTING STREET N ^{os}
	WHERE TWO SETS OF STREET N ^{os} IN SAME BLOCK COINCIDE, ADDITIONAL ARBITRARY N ^{os} ARE GIVEN TO ONE SET (500 & UPWARDS)
	WHERE BUILDINGS TO WHICH THEY APPLIED ARE DEMOLISHED, STREET & ARBITRARY N ^{os} ARE SHOWN & CROSSED THROUGH ON REVISION.
	ARE STREET WIDTHS.
	ARE HEIGHTS OF GROUND ABOVE ORDANCE DATUM
	HEIGHT IN FEET OF ADJOINING BUILDINGS WHERE STORIES DIFFER IN HEIGHT
	SIZES OF WATER MAINS SUPPLYING HYDRANTS