

© Crown copyright and Landmark Information Group Limited 2015. All Rights Reserved.

Envirocheck®

LANDMARK INFORMATION GROUP®

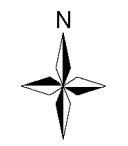
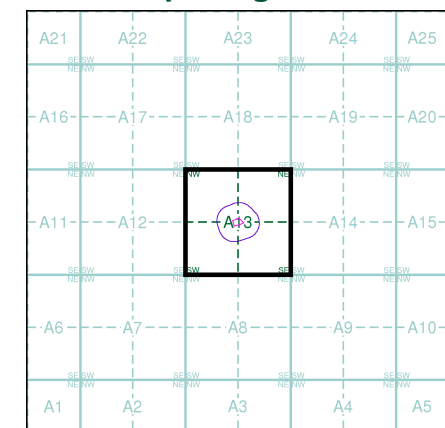
Ordnance Survey Plan Published 1954 - 1955 Source map scale - 1:2,500

The historical maps shown were reproduced from maps predominantly held at the scale adopted for England, Wales and Scotland in the 1840's. In 1854 the 1:2,500 scale was adopted for mapping urban areas and by 1896 it covered the whole of what were considered to be the cultivated parts of Great Britain. The published date given below is often some years later than the surveyed date. Before 1938, all OS maps were based on the Cassini Projection, with independent surveys of a single county or group of counties, giving rise to significant inaccuracies in outlying areas.

Map Name(s) and Date(s)

SJ3489	SJ3589
1955	1955
12,500	12,500
SJ3488	SJ3588
1954	1954
12,500	12,500

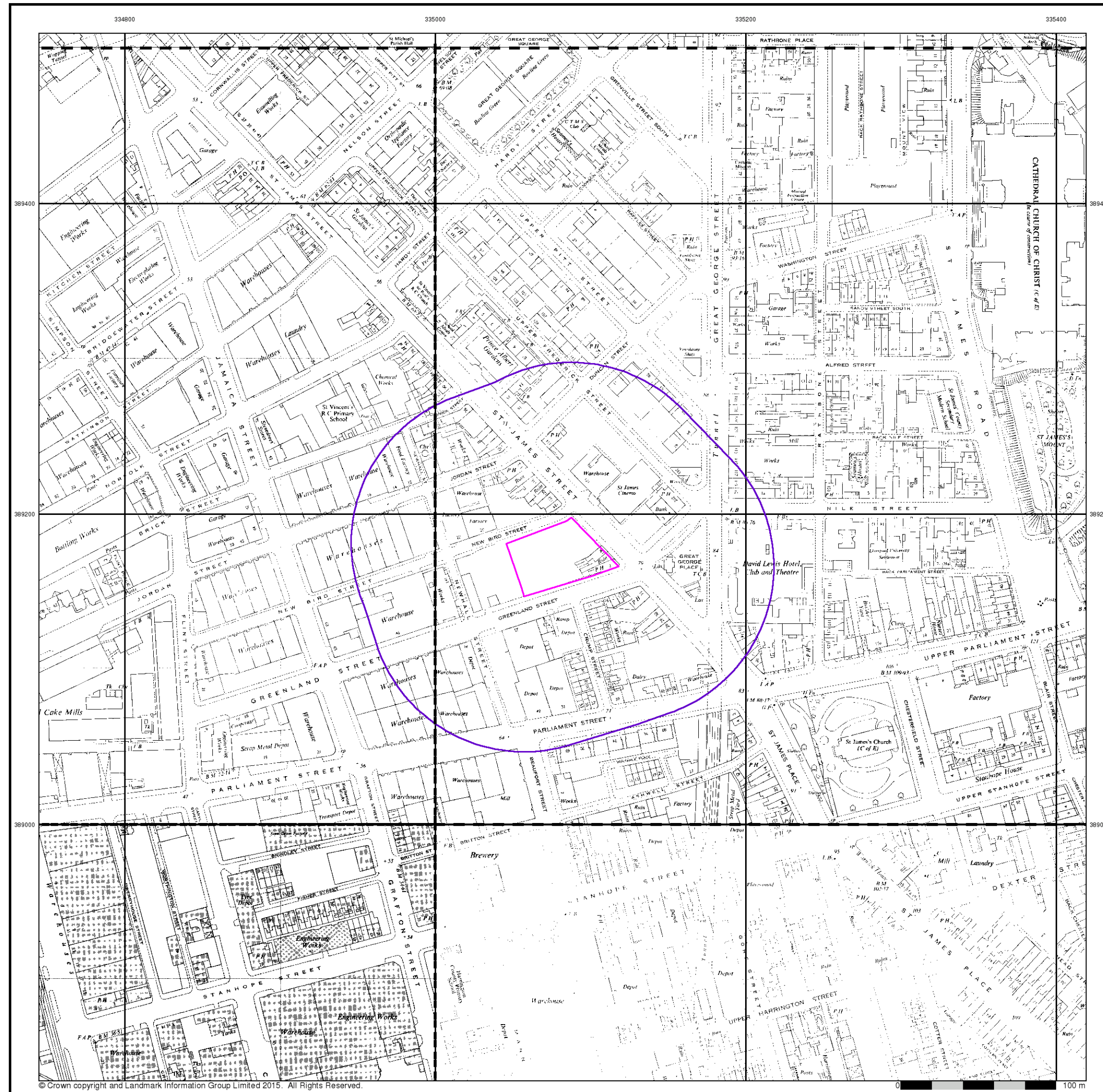
Historical Map - Segment A13



Order Details
Order Number: 145523120_1_1
Customer Ref: 10/1004
National Grid Reference: 335080, 389170
Slice: A
Site Area (Ha): 0.21
Search Buffer (m): 100

Site Details
Site at, Liverpool, Liverpool

Landmark®
INFORMATION GROUP
Tel: 0844 844 9952
Fax: 0844 844 9951
Web: www.envirocheck.co.uk



© Crown copyright and Landmark Information Group Limited 2015. All Rights Reserved.

Envirocheck®

LANDMARK INFORMATION GROUP®

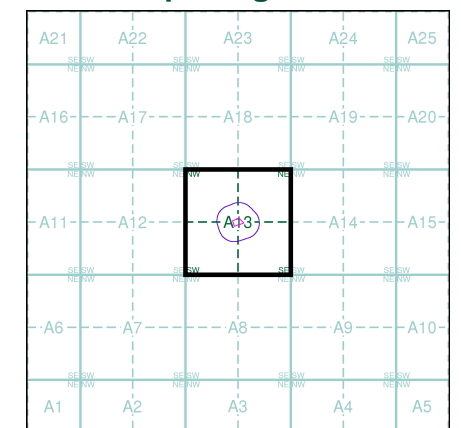
Ordnance Survey Plan Published 1958 - 1965 Source map scale - 1:1,250

The historical maps shown were reproduced from maps predominantly held at the scale adopted for England, Wales and Scotland in the 1840's. In 1854 the 1:2,500 scale was adopted for mapping urban areas and by 1896 it covered the whole of what were considered to be the cultivated parts of Great Britain. The published date given below is often some years later than the surveyed date. Before 1938, all OS maps were based on the Cassini Projection, with independent surveys of a single county or group of counties, giving rise to significant inaccuracies in outlying areas.

Map Name(s) and Date(s)

SJ3489NESJ3589NW	
1962	1962
1:1,250	1:1,250
SJ3489SESJ3589SW	
1965	1959
1:1,250	1:1,250
SJ3488NESJ3588NW	
1965	1958
1:1,250	1:1,250

Historical Map - Segment A13



Order Details

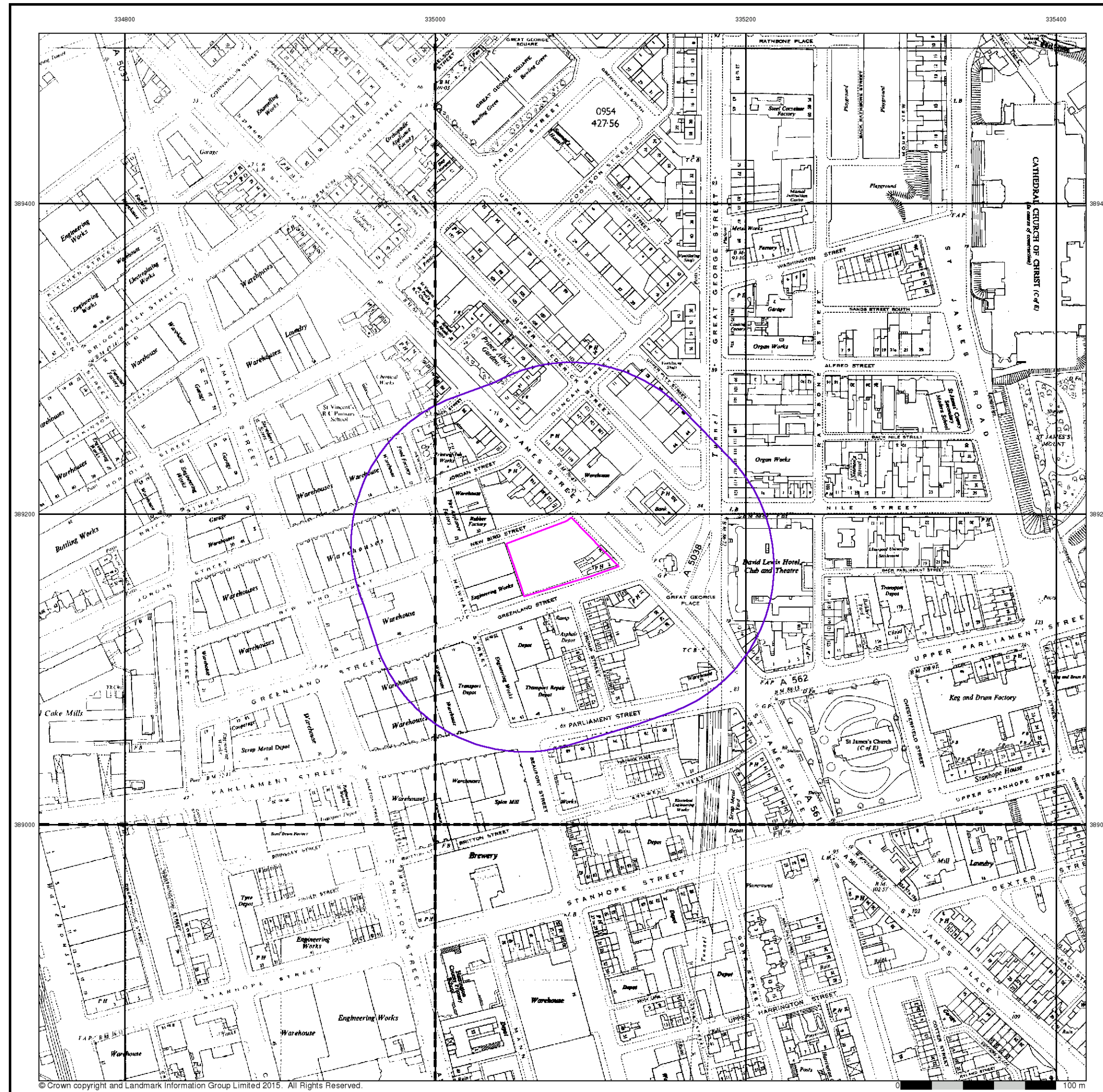
Order Number: 145523120_1_1
Customer Ref: 10/1004
National Grid Reference: 335080, 389170
Slice: A
Site Area (Ha): 0.21
Search Buffer (m): 100

Site Details

Site at, Liverpool, Liverpool

Landmark®
INFORMATION GROUP

Tel: 0844 844 9952
Fax: 0844 844 9951
Web: www.envirocheck.co.uk



© Crown copyright and Landmark Information Group Limited 2015. All Rights Reserved.

Ordnance Survey Plan

Published 1959 - 1970

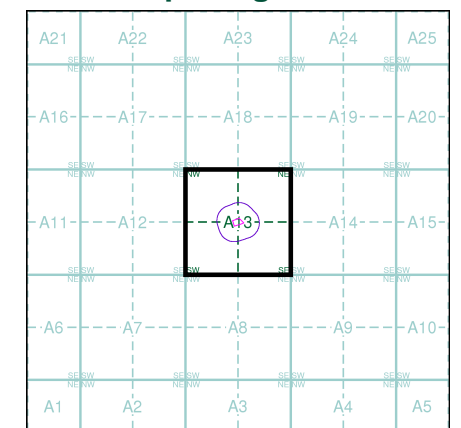
Source map scale - 1:2,500

The historical maps shown were reproduced from maps predominantly held at the scale adopted for England, Wales and Scotland in the 1840's. In 1854 the 1:2,500 scale was adopted for mapping urban areas and by 1896 it covered the whole of what were considered to be the cultivated parts of Great Britain. The published date given below is often some years later than the surveyed date. Before 1938, all OS maps were based on the Cassini Projection, with independent surveys of a single county or group of counties, giving rise to significant inaccuracies in outlying areas.

Map Name(s) and Date(s)

SJ3489	SJ3589
1969	1969
12,500	12,500
SJ3488	SJ3588
1970	1959
12,500	12,500

Historical Map - Segment A13



Order Details

Order Number: 145523120_1_1

Customer Ref: 10/1004

National Grid Reference: 335080, 389170

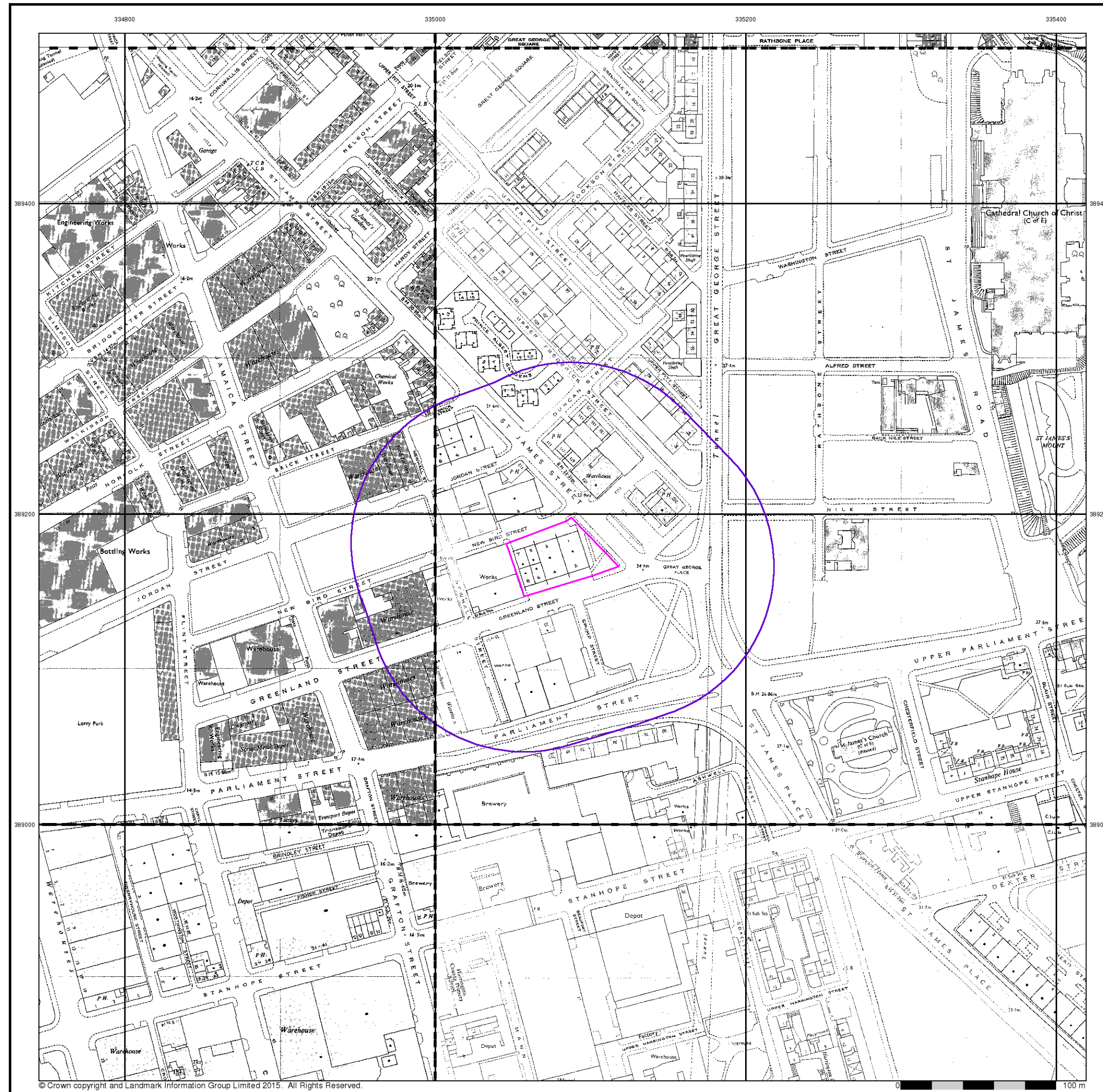
Slice: A

Site Area (Ha): 0.21

Search Buffer (m): 100

Site Details

Site at, Liverpool, Liverpool



© Crown copyright and Landmark Information Group Limited 2015. All Rights Reserved.

Envirocheck®

LANDMARK INFORMATION GROUP®

Additional SIMs

Published 1962 - 1986

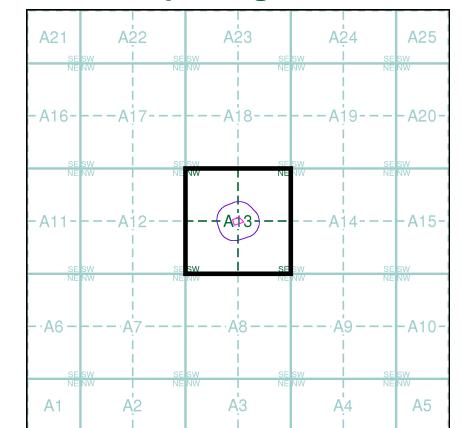
Source map scale - 1:1,250

The SIM cards (Ordnance Survey's 'Survey of Information on Microfilm') are further, minor editions of mapping which were produced and published in between the main editions as an area was updated. They date from 1947 to 1994, and contain detailed information on buildings, roads and land-use. These maps were produced at both 1:2,500 and 1:1,250 scales.

Map Name(s) and Date(s)

SJ3489NE	SJ3589NW
1986	1962
1:1,250	1:1,250
SJ3489SE	SJ3589SW
1965	1983
1:1,250	1:1,250
SJ3488NE	SJ3588NW
1983	1985
1:1,250	1:1,250

Historical Map - Segment A13



Order Details

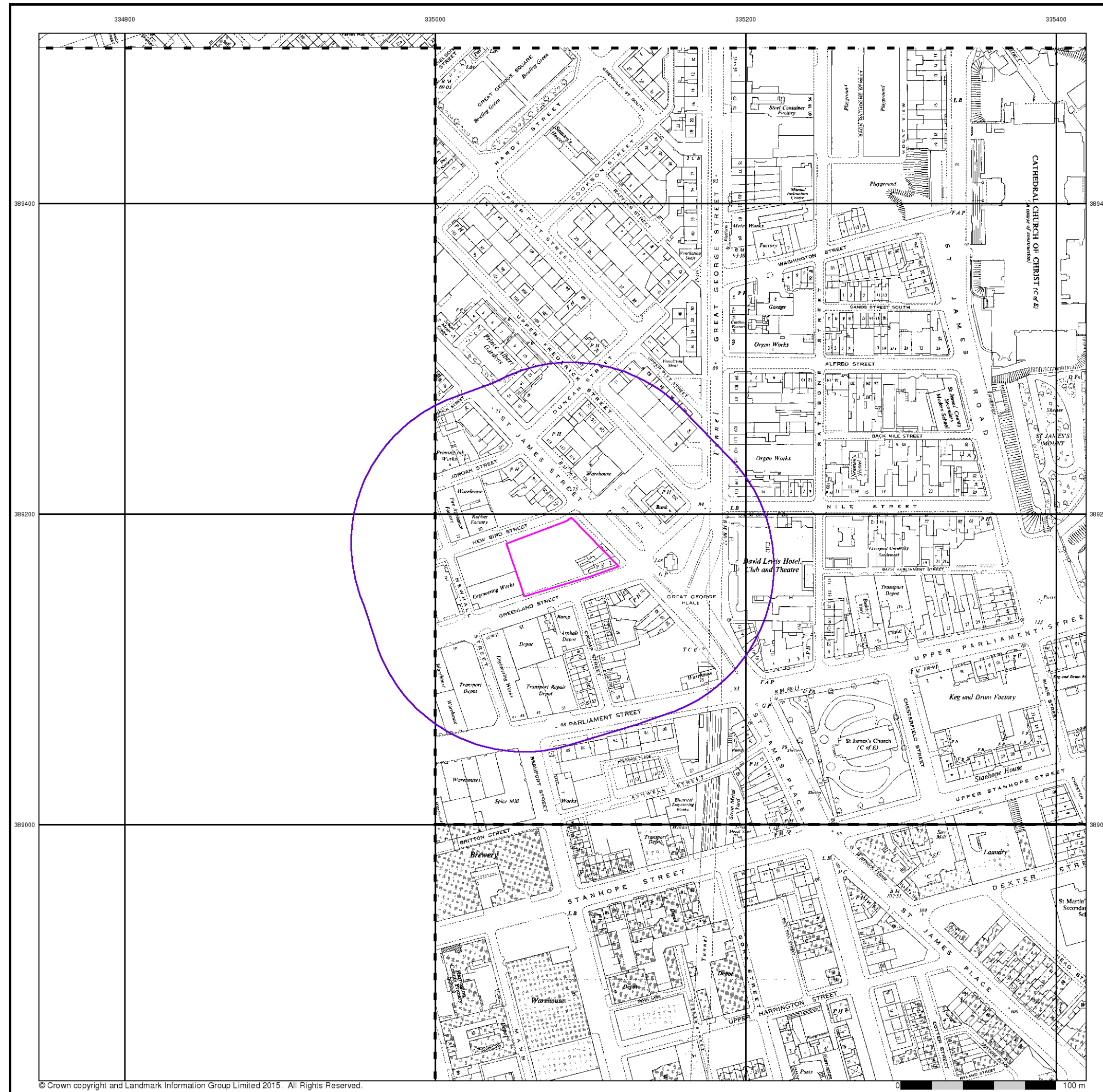
Order Number: 145523120_1_1
Customer Ref: 10/1004
National Grid Reference: 335080, 389170
Slice: A
Site Area (Ha): 0.21
Search Buffer (m): 100

Site Details

Site at, Liverpool, Liverpool

Landmark®
INFORMATION GROUP

Tel: 0844 844 9952
Fax: 0844 844 9951
Web: www.envirocheck.co.uk



© Crown copyright and Landmark Information Group Limited 2015. All Rights Reserved.

Envirocheck®

LANDMARK INFORMATION GROUP®

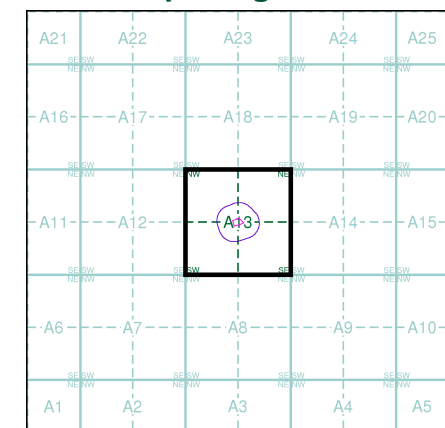
Ordnance Survey Plan Published 1965 - 1973 Source map scale - 1:1,250

The historical maps shown were reproduced from maps predominantly held at the scale adopted for England, Wales and Scotland in the 1840's. In 1854 the 1:2,500 scale was adopted for mapping urban areas and by 1896 it covered the whole of what were considered to be the cultivated parts of Great Britain. The published date given below is often some years later than the surveyed date. Before 1938, all OS maps were based on the Cassini Projection, with independent surveys of a single county or group of counties, giving rise to significant inaccuracies in outlying areas.

Map Name(s) and Date(s)

SJ3489NE
1973
1:1,250
SJ3589SW
1965
1:1,250
SJ3588NW
1968
1:1,250

Historical Map - Segment A13



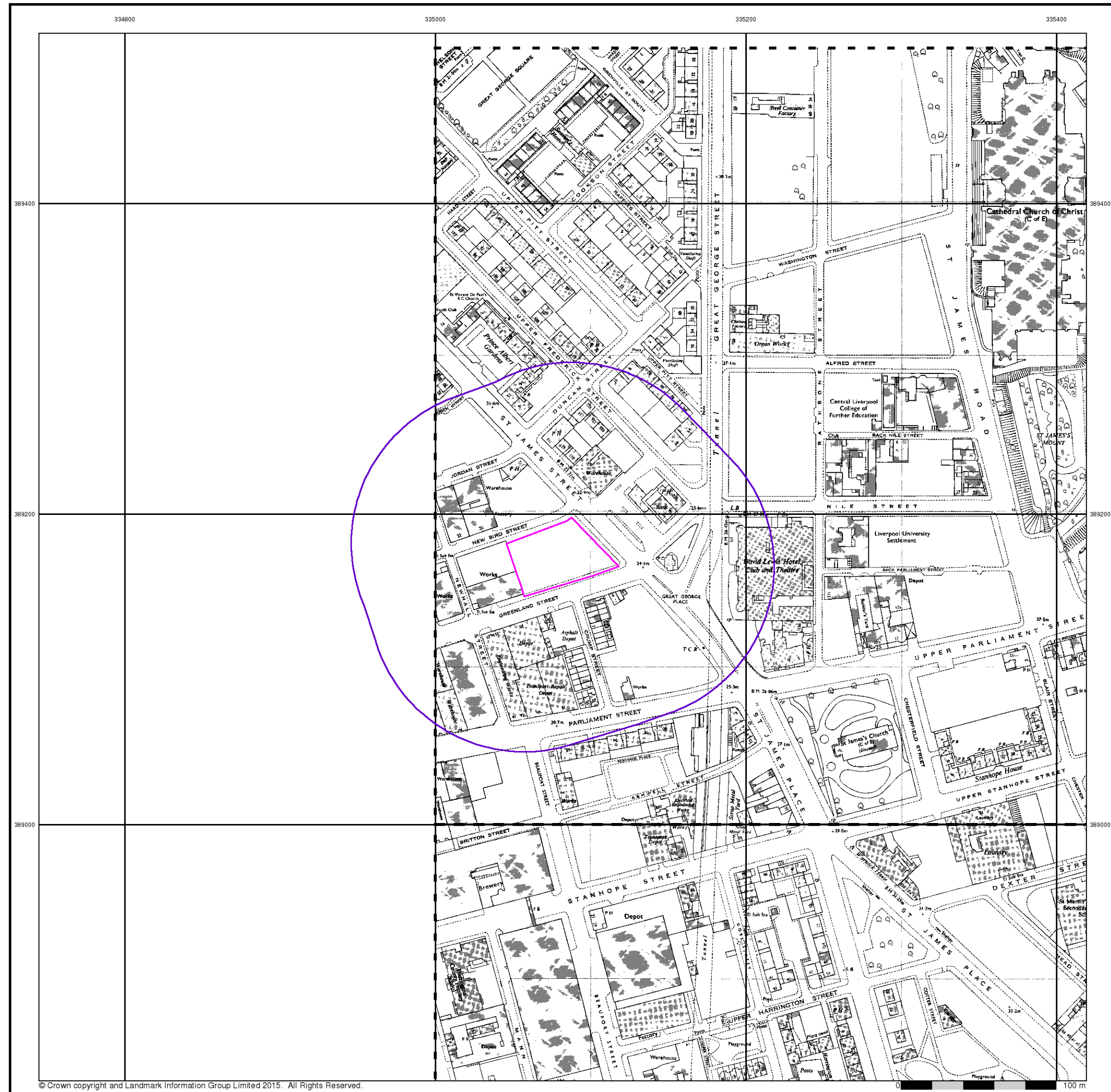
Order Details	
Order Number:	145523120_1_1
Customer Ref:	10/1004
National Grid Reference:	335080, 389170
Slice:	A
Site Area (Ha):	0.21
Search Buffer (m):	100

Site Details

Site at, Liverpool, Liverpool

Landmark®
INFORMATION GROUP

Tel: 0844 844 9952
Fax: 0844 844 9951
Web: www.envirocheck.co.uk



Envirocheck®

LANDMARK INFORMATION GROUP®

Ordnance Survey Plan

Published 1977

Source map scale - 1:1,250

The historical maps shown were reproduced from maps predominantly held at the scale adopted for England, Wales and Scotland in the 1840's. In 1854 the 1:2,500 scale was adopted for mapping urban areas and by 1896 it covered the whole of what were considered to be the cultivated parts of Great Britain. The published date given below is often some years later than the surveyed date. Before 1938, all OS maps were based on the Cassini Projection, with independent surveys of a single county or group of counties, giving rise to significant inaccuracies in outlying areas.

Map Name(s) and Date(s)

SJ3589SW
1977
1:1,250
SJ3588NW
1977
1:1,250

Historical Map - Segment A13

Order Details

Order Number:	145523120_1_1
Customer Ref:	10/1004
National Grid Reference:	335080, 389170
Slice:	A
Site Area (Ha):	0.21
Search Buffer (m):	100

Site Details

Site at, Liverpool, Liverpool

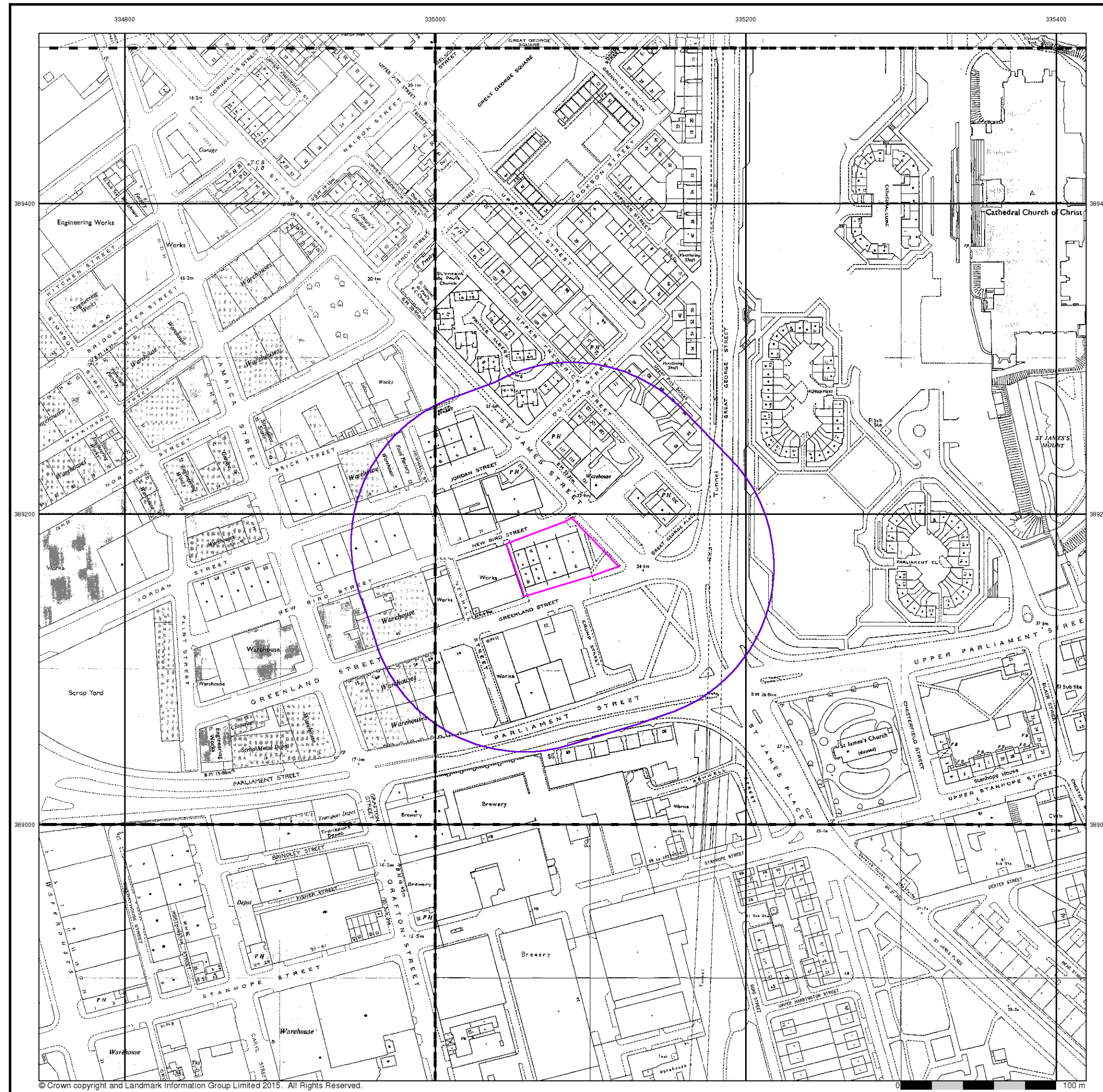
Landmark®

INFORMATION GROUP

Tel: 0844 844 9952
Fax: 0844 844 9951
Web: www.envirocheck.co.uk

© Crown copyright and Landmark Information Group Limited 2015. All Rights Reserved.

A Landmark Information Group Service v50.0 08-Nov-2017 Page 16 of 27



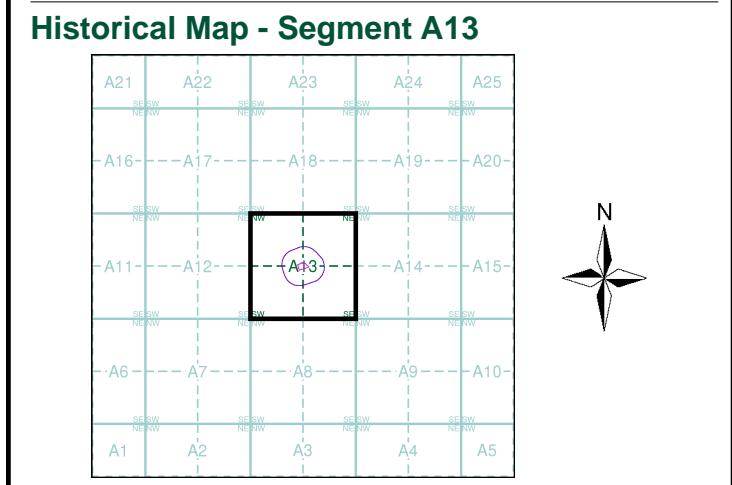
© Crown copyright and Landmark Information Group Limited 2015. All Rights Reserved.

Additional SIMs
Published 1984 - 1992
Source map scale - 1:1,250

The SIM cards (Ordnance Survey's 'Survey of Information on Microfilm') are further, minor editions of mapping which were produced and published in between the main editions as an area was updated. They date from 1947 to 1994, and contain detailed information on buildings, roads and land-use. These maps were produced at both 1:2,500 and 1:1,250 scales.

Map Name(s) and Date(s)

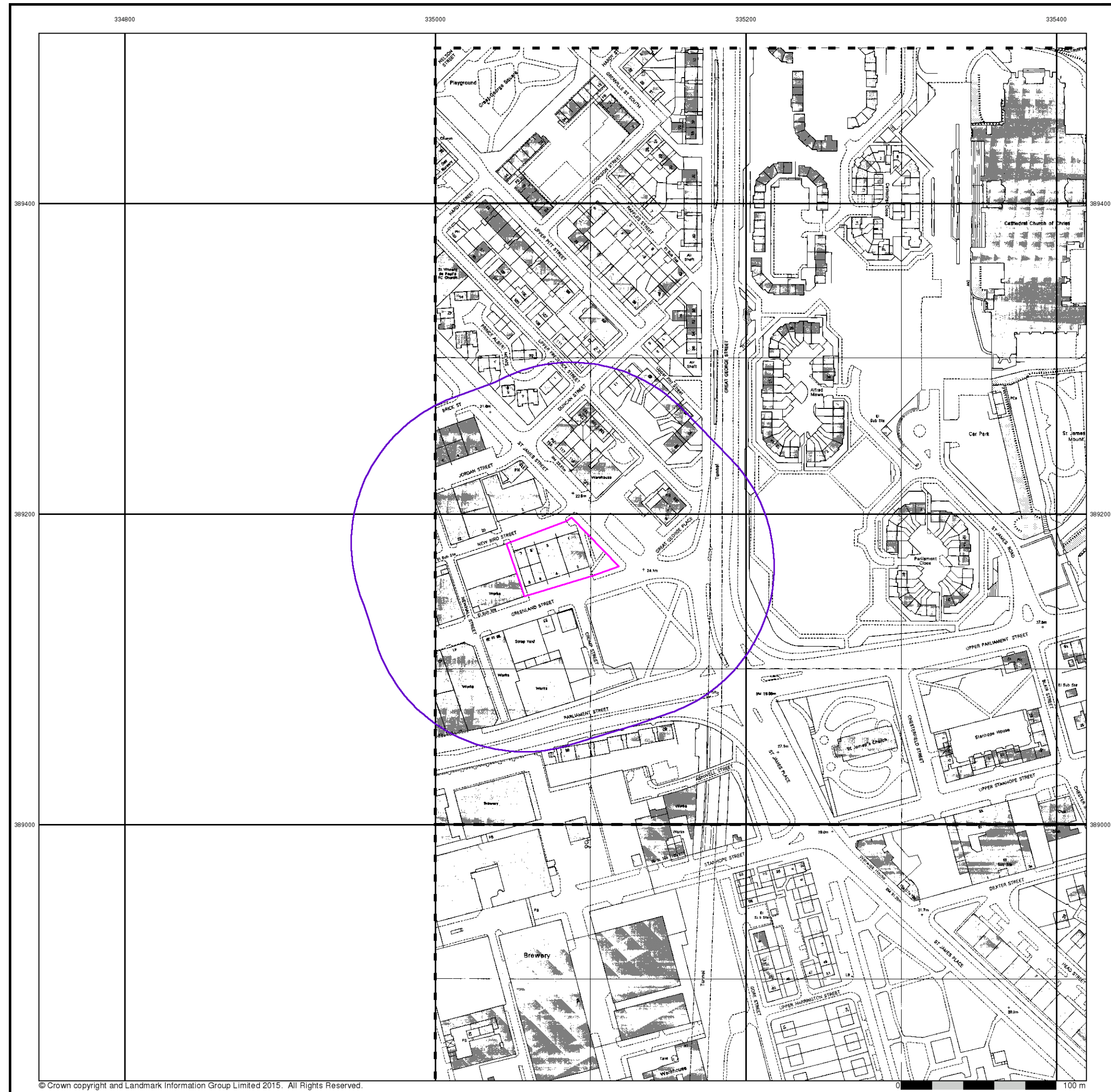
SJ3489NE	SJ3589NW
1988	1984
1:1,250	1:1,250
SJ3489SE	SJ3589SW
1984	1987
1:1,250	1:1,250
SJ3488NE	SJ3588NW
1987	1992
1:1,250	1:1,250



Order Details

Order Number: 145523120_1_1
Customer Ref: 10/1004
National Grid Reference: 335080, 389170
Slice: A
Site Area (Ha): 0.21
Search Buffer (m): 100

Site Details
Site at, Liverpool, Liverpool



Envirocheck[®]

LANDMARK INFORMATION GROUP[®]

Ordnance Survey Plan

Published 1989 - 1990

Source map scale - 1:1,250

The historical maps shown were reproduced from maps predominantly held at the scale adopted for England, Wales and Scotland in the 1840's. In 1854 the 1:2,500 scale was adopted for mapping urban areas and by 1896 it covered the whole of what were considered to be the cultivated parts of Great Britain. The published date given below is often some years later than the surveyed date. Before 1938, all OS maps were based on the Cassini Projection, with independent surveys of a single county or group of counties, giving rise to significant inaccuracies in outlying areas.

Map Name(s) and Date(s)

SJ3589SW
1990
1:1,250
SJ3588NW
1989
1:1,250

Historical Map - Segment A13

A21	A22	A23	A24	A25
A16	A17	A18	A19	A20
A11	A12	A13	A14	A15
A6	A7	A8	A9	A10
A1	A2	A3	A4	A5

Order Details

Order Number:	145523120_1_1
Customer Ref:	10/1004
National Grid Reference:	335080, 389170
Slice:	A
Site Area (Ha):	0.21
Search Buffer (m):	100

Site Details

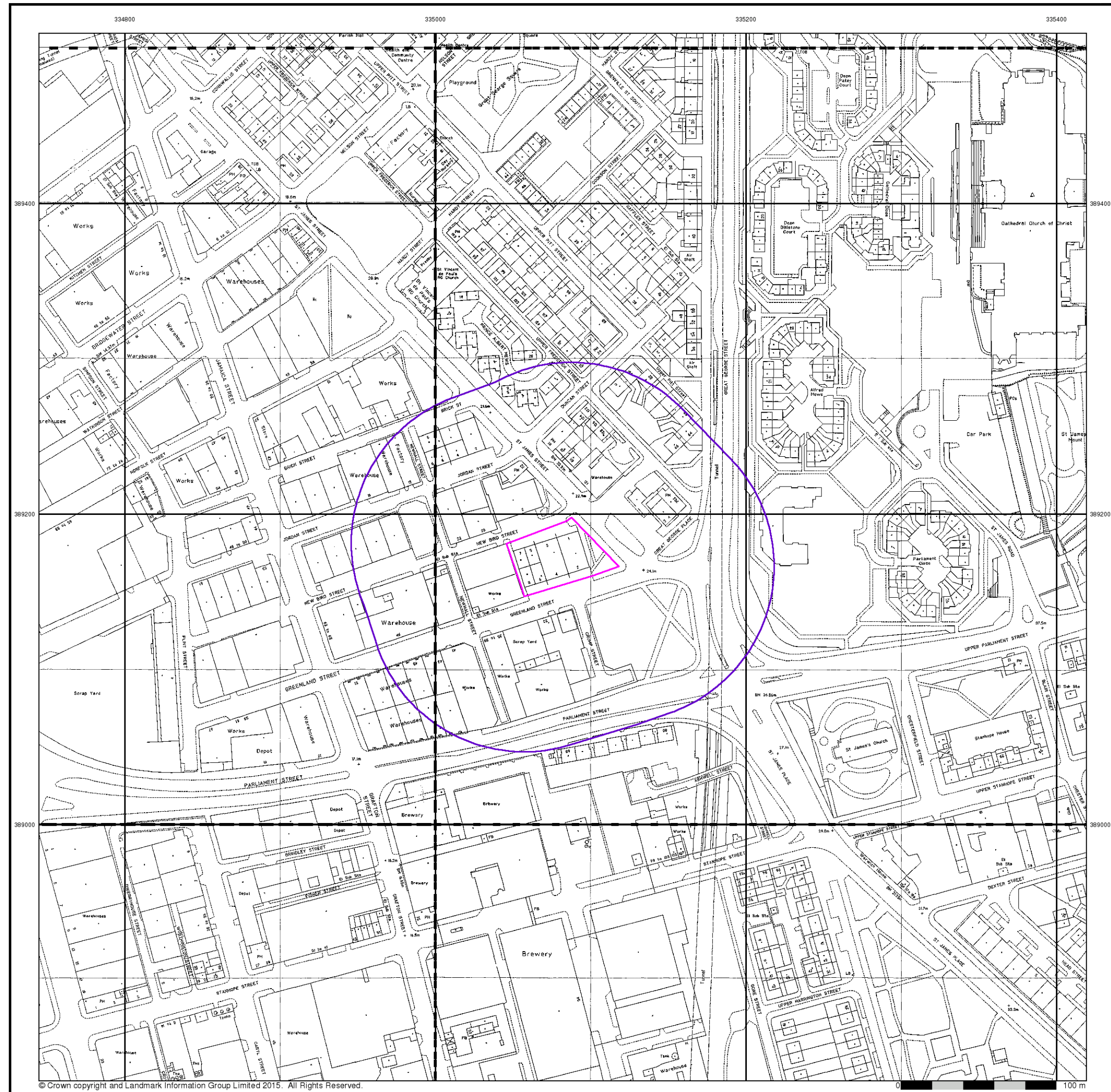
Site at, Liverpool, Liverpool

Landmark[®]

INFORMATION GROUP

Tel: 0844 844 9952
Fax: 0844 844 9951
Web: www.envirocheck.co.uk

A Landmark Information Group Service v50.0 08-Nov-2017 Page 19 of 27



Envirocheck®

LANDMARK INFORMATION GROUP®

Large-Scale National Grid Data

Published 1993

Source map scale - 1:1,250

'Large Scale National Grid Data' superseded SIM cards (Ordnance Survey's 'Survey of Information on Microfilm') in 1992, and continued to be produced until 1999. These maps were the fore-runners of digital mapping and so provide detailed information on houses and roads, but tend to show less topographic features such as vegetation. These maps were produced at both 1:2,500 and 1:1,250 scales.

Map Name(s) and Date(s)

BJ3489NE	BJ3589NW
1993	1993
1:1,250	1:1,250

BJ3489SE	BJ3589SW
1993	1993
1:1,250	1:1,250

BJ3488NE	BJ3588NW
1993	1993
1:1,250	1:1,250

Historical Map - Segment A13

Order Details

Order Number: 145523120_1_1
Customer Ref: 10/1004
National Grid Reference: 335080, 389170
Slice: A
Site Area (Ha): 0.21
Search Buffer (m): 100

Site Details

Site at, Liverpool, Liverpool

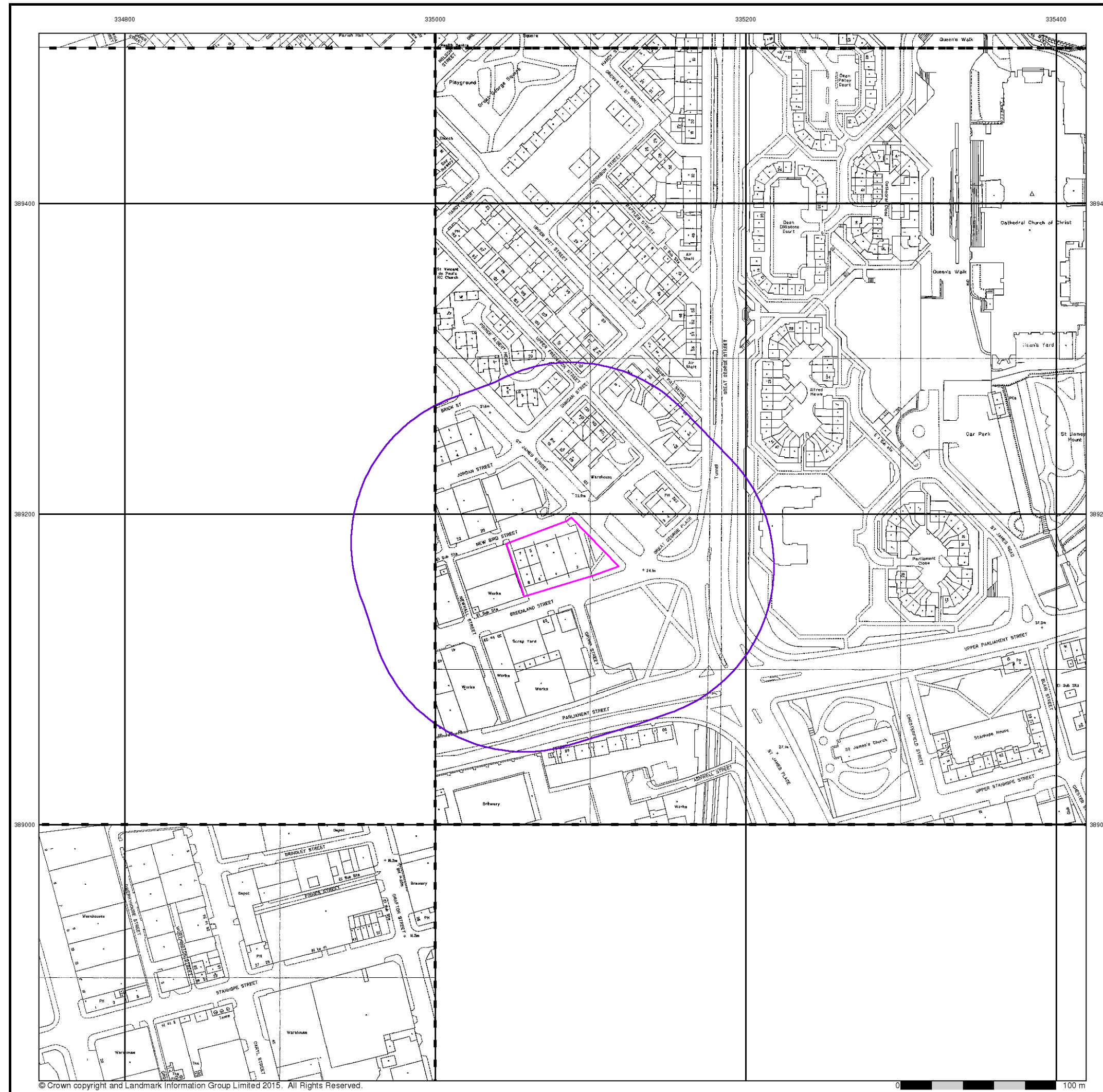
Landmark®

INFORMATION GROUP

Tel: 0844 844 9952
Fax: 0844 844 9951
Web: www.envirocheck.co.uk

© Crown copyright and Landmark Information Group Limited 2015. All Rights Reserved.

A Landmark Information Group Service v50.0 08-Nov-2017 Page 22 of 27



© Crown copyright and Landmark Information Group Limited 2015. All Rights Reserved.

Envirocheck[®]

LANDMARK INFORMATION GROUP[®]

Large-Scale National Grid Data

Published 1993 - 1994

Source map scale - 1:1,250

'Large Scale National Grid Data' superseded SIM cards (Ordnance Survey's 'Survey of Information on Microfilm') in 1992, and continued to be produced until 1999. These maps were the fore-runners of digital mapping and so provide detailed information on houses and roads, but tend to show less topographic features such as vegetation. These maps were produced at both 1:2,500 and 1:1,250 scales.

Map Name(s) and Date(s)

BJ3489NE	1994	1:1,250
BJ3589NW	1993	1:1,250
BJ3589SW	1993	1:1,250
BJ3488NE	1994	1:1,250

Historical Map - Segment A13

Order Details

Order Number:	145523120_1_1
Customer Ref:	10/1004
National Grid Reference:	335080, 389170
Slice:	A
Site Area (Ha):	0.21
Search Buffer (m):	100

Site Details

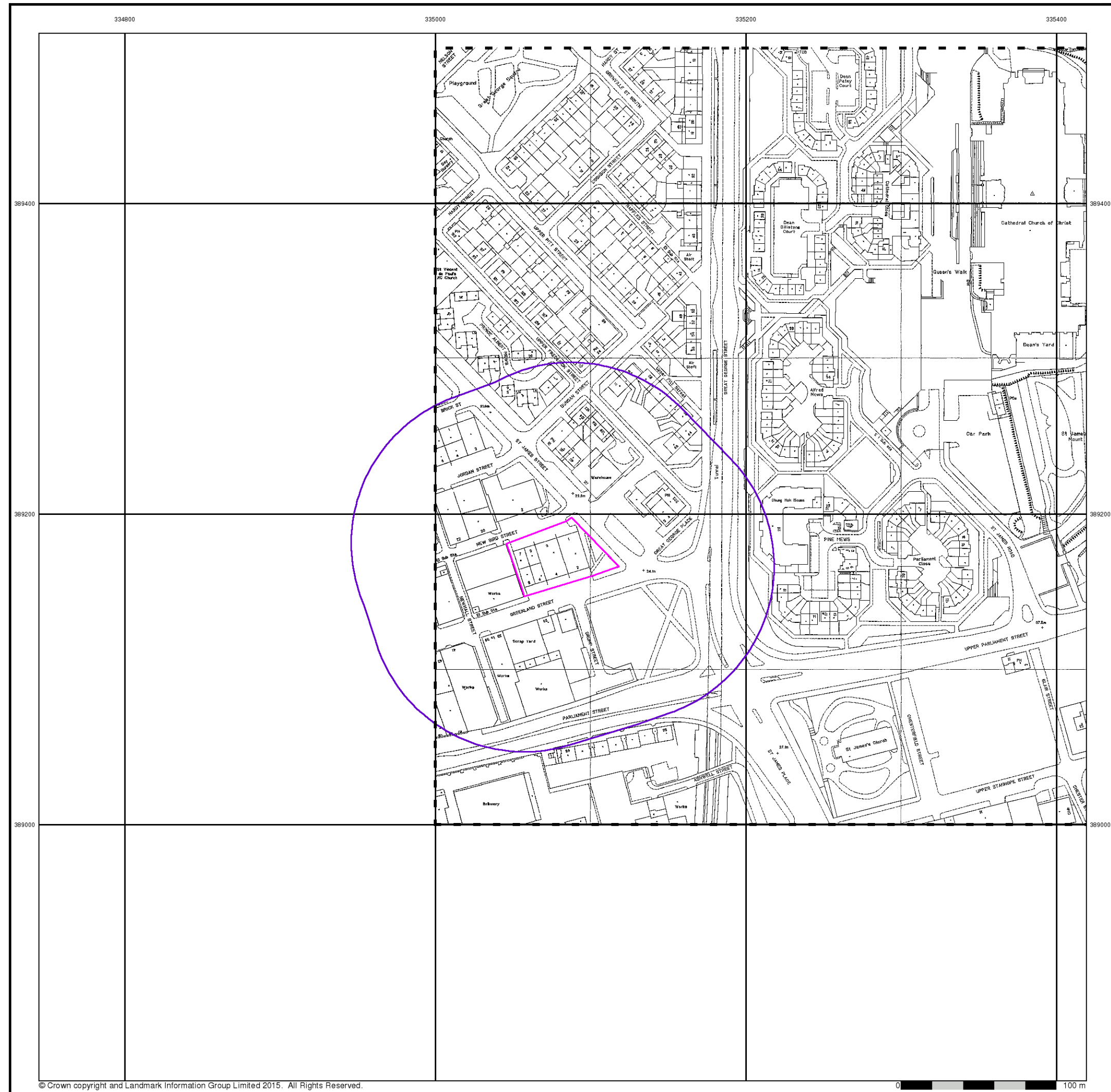
Site at, Liverpool, Liverpool

Landmark[®]

INFORMATION GROUP

Tel: 0844 844 9952
Fax: 0844 844 9951
Web: www.envirocheck.co.uk

A Landmark Information Group Service v50.0 08-Nov-2017 Page 23 of 27



Envirocheck[®]

LANDMARK INFORMATION GROUP[®]

Large-Scale National Grid Data

Published 1994

Source map scale - 1:1,250

'Large Scale National Grid Data' superseded SIM cards (Ordnance Survey's 'Survey of Information on Microfilm') in 1992, and continued to be produced until 1999. These maps were the fore-runners of digital mapping and so provide detailed information on houses and roads, but tend to show less topographic features such as vegetation. These maps were produced at both 1:2,500 and 1:1,250 scales.

Map Name(s) and Date(s)

SJ3589SW

1994

1:1,250

Historical Map - Segment A13

A21

A22

A23

A24

A25

A16

A17

A18

A19

A20

A11

A12

A13

A14

A15

A6

A7

A8

A9

A10

A1

A2

A3

A4

A5

N

Order Details

Order Number:	145523120_1_1
Customer Ref:	10/1004
National Grid Reference:	335080, 389170
Slice:	A
Site Area (Ha):	0.21
Search Buffer (m):	100

Site Details

Site at, Liverpool, Liverpool

Landmark[®]

INFORMATION GROUP

Tel:

0844 844 9952

Fax:

0844 844 9951

Web:

www.envirocheck.co.uk

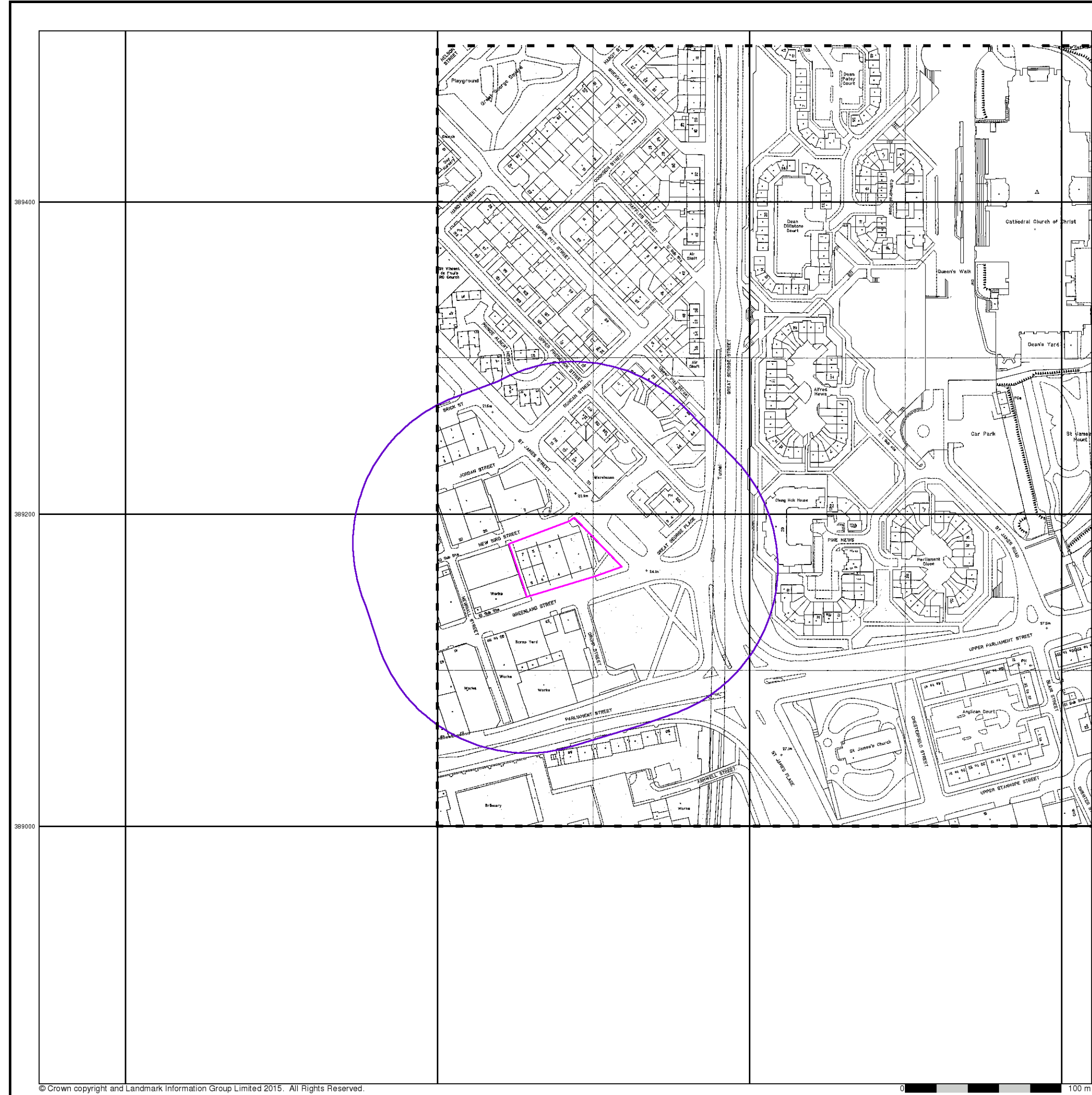
© Crown copyright and Landmark Information Group Limited 2015. All Rights Reserved.

0100 m

A Landmark Information Group Service v50.0

08-Nov-2017

Page 24 of 27



389400
389200
389000

Envirocheck[®]

LANDMARK INFORMATION GROUP[®]

Large-Scale National Grid Data

Published 1996

Source map scale - 1:1,250

'Large Scale National Grid Data' superseded SIM cards (Ordnance Survey's 'Survey of Information on Microfilm') in 1992, and continued to be produced until 1999. These maps were the fore-runners of digital mapping and so provide detailed information on houses and roads, but tend to show less topographic features such as vegetation. These maps were produced at both 1:2,500 and 1:1,250 scales.

Map Name(s) and Date(s)

SJ3589SW
1996
1:1,250

Historical Map - Segment A13

A21A22A23A24A25

A16A17A18A19A20

A11A12A13A14A15

A6A7A8A9A10

A1A2A3A4A5

Order Details

Order Number:	145523120_1_1
Customer Ref:	10/1004
National Grid Reference:	335080, 389170
Slice:	A
Site Area (Ha):	0.21
Search Buffer (m):	100

Site Details

Site at, Liverpool, Liverpool

Landmark[®]

INFORMATION GROUP

Tel: 0844 844 9952
Fax: 0844 844 9951
Web: www.envirocheck.co.uk

A Landmark Information Group Service v50.0 08-Nov-2017 Page 26 of 27