

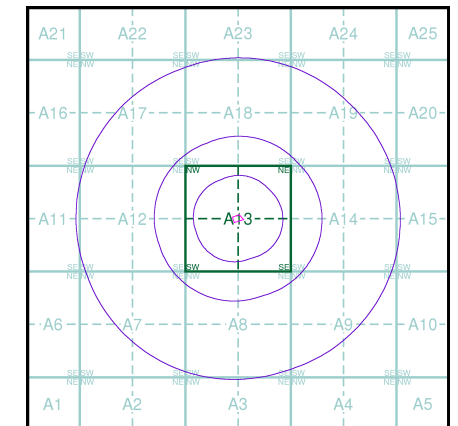
## General

- Specified Site
- Specified Buffer(s)
- Bearing Reference Point

## Agency and Hydrological (Flood)

- Extreme Flooding from Rivers or Sea without Defences (Zone 2)
- Flooding from Rivers or Sea without Defences (Zone 3)
- Area Benefiting from Flood Defence
- Flood Water Storage Areas
- Flood Defence

## Flood Map - Slice A



## Order Details

Order Number: 145523120\_1\_1  
Customer Ref: 10/1004  
National Grid Reference: 335080, 389170  
Slice: A  
Site Area (Ha): 0.21  
Search Buffer (m): 1000

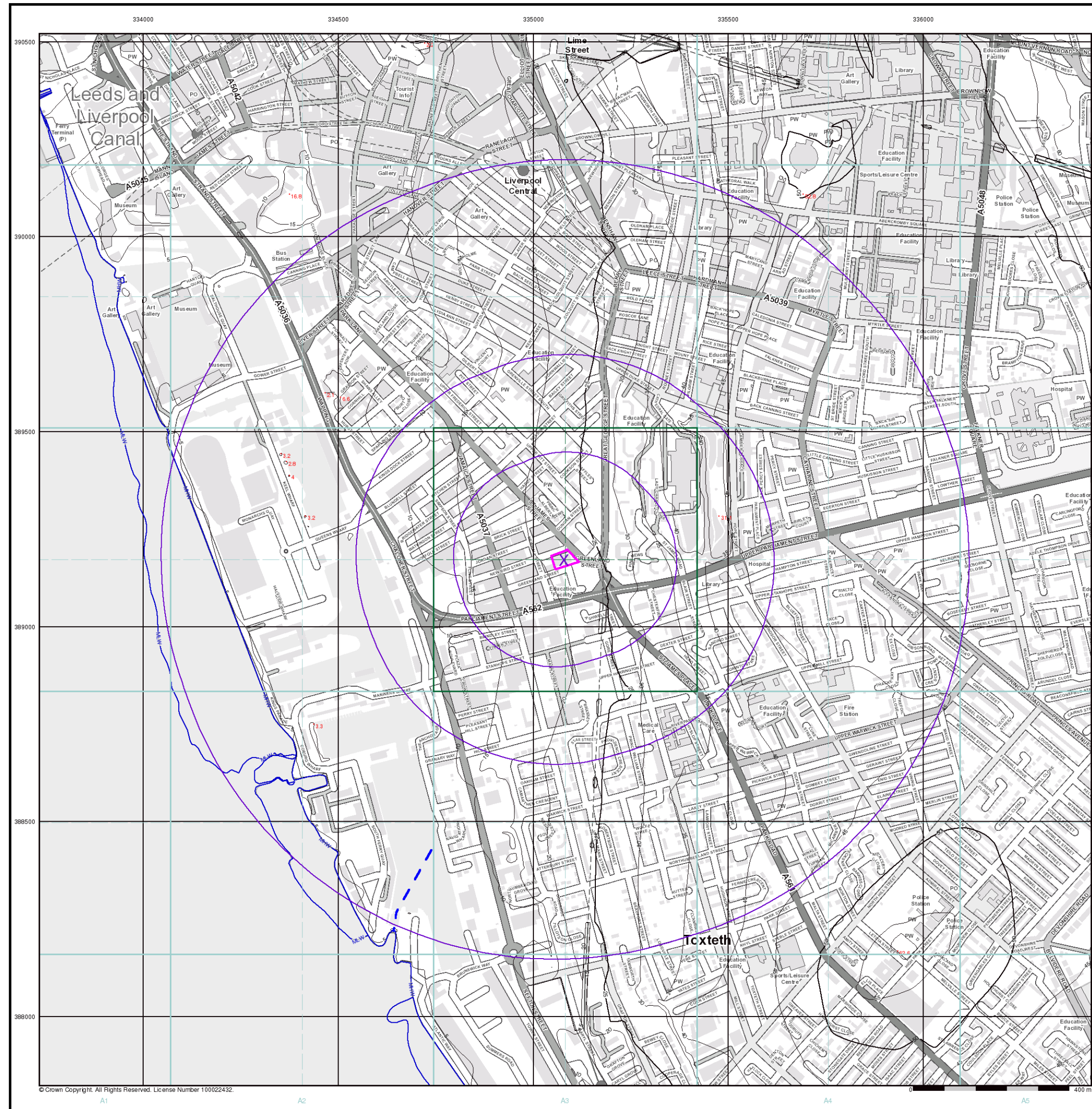
## Site Details

Site at, Liverpool, Liverpool









© Crown Copyright. All Rights Reserved. License Number 100022432.

# Envirocheck®

LANDMARK INFORMATION GROUP®

## General

- Specified Site
- Specified Buffer(s)
- Bearing Reference Point

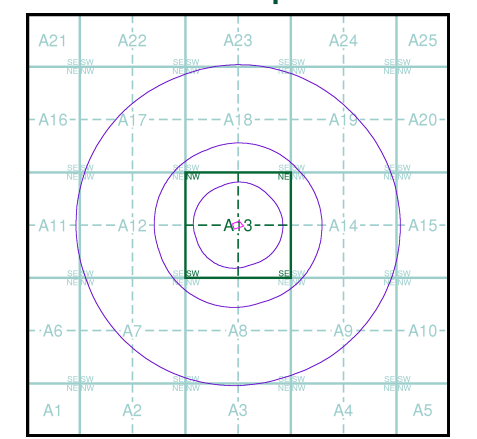
## OS Water Network Data

- |              |                         |
|--------------|-------------------------|
| Canal        | Drain                   |
| Reservoir    | Other                   |
| Foreshore    | Lake                    |
| Marsh        | Transfer                |
| Tidal River  | Lock Or Flight Of Locks |
| Inland River | Sea                     |

## Contours (height in meters)

- Standard Contour 105 100 95
- Master Contour
- Spot Height 167.3
- MLW Mean Low Water
- MHW Mean High Water

## OS Water Network Map - Slice A



## Order Details

Order Number: 145523120\_1\_1  
Customer Ref: 10/1004  
National Grid Reference: 335080, 389170  
Slice: A  
Site Area (Ha): 0.21  
Search Buffer (m): 1000

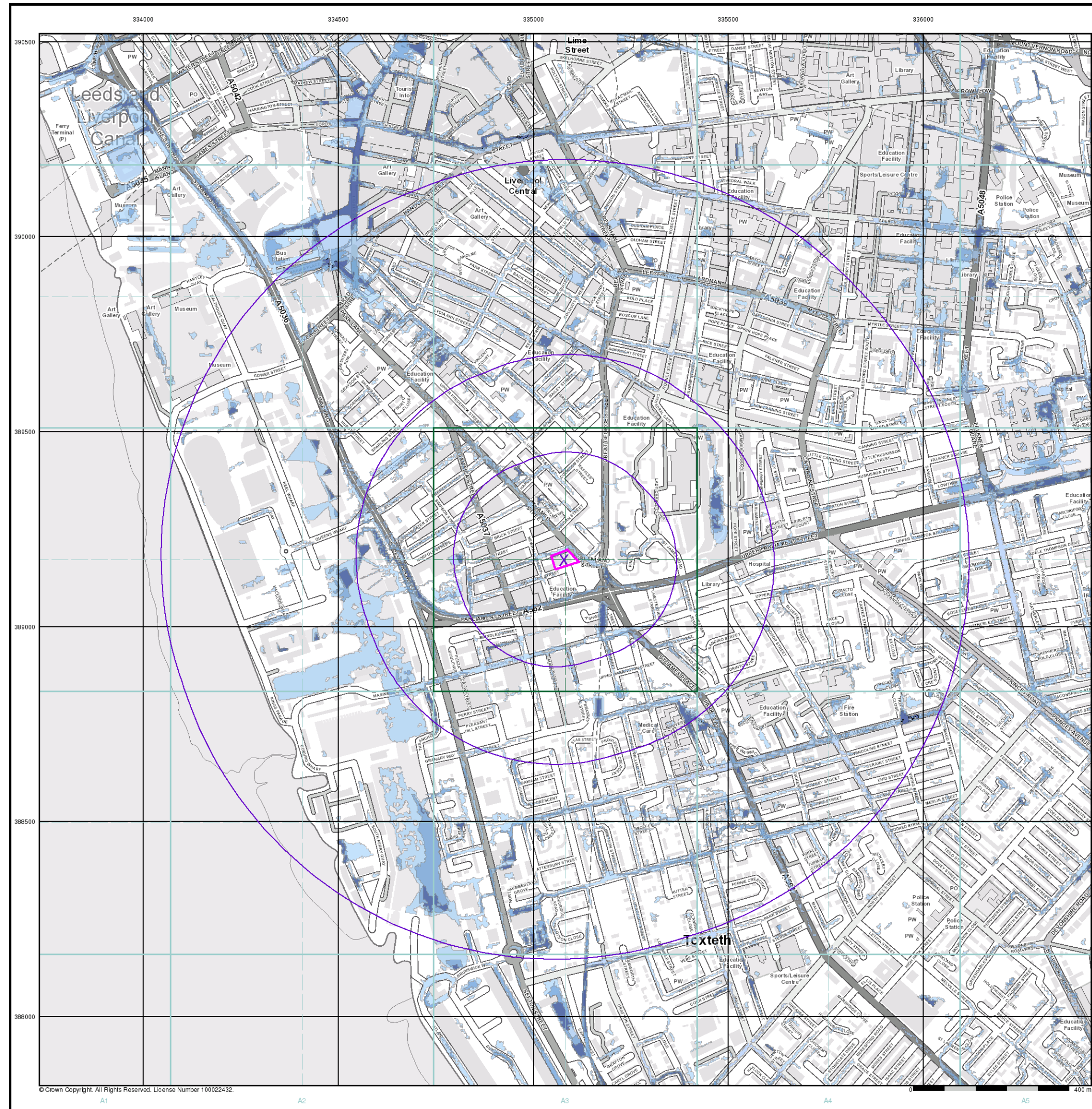
## Site Details

Site at, Liverpool, Liverpool

Landmark®  
INFORMATION GROUP

Tel: 0844 844 9952  
Fax: 0844 844 9951  
Web: www.envirocheck.co.uk





© Crown Copyright. All Rights Reserved. License Number 100022432.

# Envirocheck<sup>®</sup>

LANDMARK INFORMATION GROUP<sup>®</sup>

## General

- Specified Site
- Specified Buffer(s)
- Bearing Reference Point

## Risk of Flooding from Surface Water

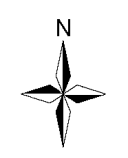
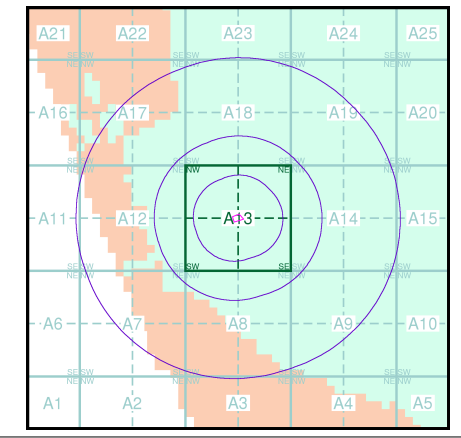
- High - 30 Year Return
- Medium - 100 Year Return
- Low - 1000 Year Return

## Suitability

See the suitability map below

- National to county
- County to town
- Town to street
- Street to parcels of land
- Property

## EANRW Suitability Map - Slice A



## Order Details

Order Number: 145523120\_1\_1  
Customer Ref: 10/1004  
National Grid Reference: 335080, 389170  
Slice: A  
Site Area (Ha): 0.21  
Search Buffer (m): 1000

## Site Details

Site at, Liverpool, Liverpool

**Landmark<sup>®</sup>**  
INFORMATION GROUP

Tel: 0844 844 9952  
Fax: 0844 844 9951  
Web: [www.envirocheck.co.uk](http://www.envirocheck.co.uk)

**APPENDIX V**  
**ENVIRONMENTAL DATASHEETS**



## Envirocheck<sup>®</sup> Report:

### Datasheet

#### Order Details:

**Order Number:**

145523120\_1\_1

**Customer Reference:**

10/1004

**National Grid Reference:**

335080, 389170

**Slice:**

A

**Site Area (Ha):**

0.21

**Search Buffer (m):**

1000

#### Site Details:

Site at

Liverpool

Liverpool

#### Client Details:

Mr N Riding

Clancy Consulting

2 Dunham Court

Dunham Road

Altrincham

Cheshire

WA14 4NX

Report Section	Page Number
Summary	-
Agency & Hydrological	1
Waste	11
Hazardous Substances	-
Geological	16
Industrial Land Use	20
Sensitive Land Use	62
Data Currency	63
Data Suppliers	68
Useful Contacts	69

### Introduction

The Environment Act 1995 has made site sensitivity a key issue, as the legislation pays as much attention to the pathways by which contamination could spread, and to the vulnerable targets of contamination, as it does the potential sources of contamination. For this reason, Landmark's Site Sensitivity maps and Datasheet(s) place great emphasis on statutory data provided by the Environment Agency/Natural Resources Wales and the Scottish Environment Protection Agency; it also incorporates data from Natural England (and the Scottish and Welsh equivalents) and Local Authorities; and highlights hydrogeological features required by environmental and geotechnical consultants. It does not include any information concerning past uses of land. The datasheet is produced by querying the Landmark database to a distance defined by the client from a site boundary provided by the client.

In the attached datasheet the National Grid References (NGRs) are rounded to the nearest 10m in accordance with Landmark's agreements with a number of Data Suppliers.

### Copyright Notice

© Landmark Information Group Limited 2017. The Copyright on the information and data and its format as contained in this Envirocheck® Report ("Report") is the property of Landmark Information Group Limited ("Landmark") and several other Data Providers, including (but not limited to) Ordnance Survey, British Geological Survey, the Environment Agency/Natural Resources Wales and Natural England, and must not be reproduced in whole or in part by photocopying or any other method. The Report is supplied under Landmark's Terms and Conditions accepted by the Customer.

A copy of Landmark's Terms and Conditions can be found with the Index Map for this report. Additional copies of the Report may be obtained from Landmark, subject to Landmark's charges in force from time to time. The Copyright, design rights and any other intellectual rights shall remain the exclusive property of Landmark and /or other Data providers, whose Copyright material has been included in this Report.

### Natural England Copyright Notice

Site of Special Scientific Interest, National Nature Reserve, Ramsar, Special Protection Area, Special Conservation Area, Marine Nature Reserve data (derived from Ordnance Survey 1:10000 raster) is provided by, and used with the permission of, Natural England who retain the copyright and Intellectual Property Rights for the data.

### Ove Arup Copyright Notice

The Data provided in this report was obtained on Licence from Ove Arup & Partners Limited (for further information, contact mining.review@arup.com). No reproduction or further use of such Data is to be made without the prior written consent of Ove Arup & Partners Limited. The information and data supplied in the product are derived from publicly available records and other third party sources and neither Ove Arup & Partners nor Landmark warrant the accuracy or completeness of such information or data.

### Peter Brett Associates Copyright Notice

The cavity data presented has been extracted from the PBA enhanced version of the original DEFRA national cavity databases. PBA/DEFRA retain the copyright & intellectual property rights in the data. Whilst all reasonable efforts are made to check that the information contained in the cavity databases is accurate we do not warrant that the data is complete or error free. The information is based upon our own researches and those collated from a number of external sources and is continually being augmented and updated by PBA. In no event shall PBA/DEFRA or Landmark be liable for any loss or damage including, without limitation, indirect or consequential loss or damage arising from the use of this data.

### Radon Potential dataset Copyright Notice

Information supplied from a joint dataset compiled by The British Geological Survey and Public Health England.

### Report Version v53.0

Data Type	Page Number	On Site	0 to 250m	251 to 500m	501 to 1000m (*up to 2000m)
<b>Agency &amp; Hydrological</b>					
BGS Groundwater Flooding Susceptibility	pg 1	Yes	Yes		n/a
Contaminated Land Register Entries and Notices					
Discharge Consents	pg 1			1	7
Prosecutions Relating to Controlled Waters			n/a	n/a	n/a
Enforcement and Prohibition Notices					
Integrated Pollution Controls					
Integrated Pollution Prevention And Control					
Local Authority Integrated Pollution Prevention And Control					
Local Authority Pollution Prevention and Controls	pg 2			2	7
Local Authority Pollution Prevention and Control Enforcements					
Nearest Surface Water Feature	pg 4			Yes	
Pollution Incidents to Controlled Waters	pg 4				5
Prosecutions Relating to Authorised Processes	pg 5				1
Registered Radioactive Substances	pg 5				1
River Quality					
River Quality Biology Sampling Points					
River Quality Chemistry Sampling Points					
Substantiated Pollution Incident Register	pg 5		1	2	
Water Abstractions	pg 6		4	3	(*9)
Water Industry Act Referrals					
Groundwater Vulnerability	pg 9	Yes	n/a	n/a	n/a
Drift Deposits			n/a	n/a	n/a
Bedrock Aquifer Designations	pg 10	Yes	n/a	n/a	n/a
Superficial Aquifer Designations	pg 10	Yes	n/a	n/a	n/a
Source Protection Zones					
Extreme Flooding from Rivers or Sea without Defences				n/a	n/a
Flooding from Rivers or Sea without Defences				n/a	n/a
Areas Benefiting from Flood Defences				n/a	n/a
Flood Water Storage Areas				n/a	n/a
Flood Defences				n/a	n/a
OS Water Network Lines	pg 10				1



Data Type	Page Number	On Site	0 to 250m	251 to 500m	501 to 1000m (*up to 2000m)
<b>Waste</b>					
BGS Recorded Landfill Sites					
Historical Landfill Sites	pg 11				6
Integrated Pollution Control Registered Waste Sites					
Licensed Waste Management Facilities (Landfill Boundaries)					
Licensed Waste Management Facilities (Locations)	pg 12		1		
Local Authority Landfill Coverage	pg 12	2	n/a	n/a	n/a
Local Authority Recorded Landfill Sites	pg 12				6
Potentially Infilled Land (Non-Water)	pg 13				1
Potentially Infilled Land (Water)	pg 13				8
Registered Landfill Sites	pg 14				1
Registered Waste Transfer Sites	pg 14				3
Registered Waste Treatment or Disposal Sites	pg 15		1		
<b>Hazardous Substances</b>					
Control of Major Accident Hazards Sites (COMAH)					
Explosive Sites					
Notification of Installations Handling Hazardous Substances (NIHHS)					
Planning Hazardous Substance Consents					
Planning Hazardous Substance Enforcements					

Data Type	Page Number	On Site	0 to 250m	251 to 500m	501 to 1000m (*up to 2000m)
<b>Geological</b>					
BGS 1:625,000 Solid Geology	pg 16	Yes	n/a	n/a	n/a
BGS Estimated Soil Chemistry	pg 16	Yes	Yes	Yes	Yes
BGS Recorded Mineral Sites	pg 18			1	1
BGS Urban Soil Chemistry					
BGS Urban Soil Chemistry Averages					
CBSCB Compensation District			n/a	n/a	n/a
Coal Mining Affected Areas			n/a	n/a	n/a
Mining Instability			n/a	n/a	n/a
Man-Made Mining Cavities					
Natural Cavities					
Non Coal Mining Areas of Great Britain				n/a	n/a
Potential for Collapsible Ground Stability Hazards	pg 18	Yes	Yes	n/a	n/a
Potential for Compressible Ground Stability Hazards				n/a	n/a
Potential for Ground Dissolution Stability Hazards				n/a	n/a
Potential for Landslide Ground Stability Hazards	pg 18	Yes	Yes	n/a	n/a
Potential for Running Sand Ground Stability Hazards	pg 18	Yes	Yes	n/a	n/a
Potential for Shrinking or Swelling Clay Ground Stability Hazards	pg 19	Yes	Yes	n/a	n/a
Radon Potential - Radon Affected Areas			n/a	n/a	n/a
Radon Potential - Radon Protection Measures			n/a	n/a	n/a
<b>Industrial Land Use</b>					
Contemporary Trade Directory Entries	pg 20	3	60	65	129
Fuel Station Entries	pg 41				1
Points of Interest - Commercial Services	pg 41	3	17	18	38
Points of Interest - Education and Health	pg 48				2
Points of Interest - Manufacturing and Production	pg 48		18	36	69
Points of Interest - Public Infrastructure	pg 58		4	4	16
Points of Interest - Recreational and Environmental	pg 60			6	8
Gas Pipelines					
Underground Electrical Cables					



Data Type	Page Number	On Site	0 to 250m	251 to 500m	501 to 1000m (*up to 2000m)
<b>Sensitive Land Use</b>					
Ancient Woodland					
Areas of Adopted Green Belt					
Areas of Unadopted Green Belt					
Areas of Outstanding Natural Beauty					
Environmentally Sensitive Areas					
Forest Parks					
Local Nature Reserves					
Marine Nature Reserves					
National Nature Reserves					
National Parks					
Nitrate Sensitive Areas					
Nitrate Vulnerable Zones					
Ramsar Sites					
Sites of Special Scientific Interest					
Special Areas of Conservation					
Special Protection Areas					
World Heritage Sites	pg 62	1			1

Map ID	Details	Quadrant Reference (Compass Direction)	Estimated Distance From Site	Contact	NGR
	<b>BGS Groundwater Flooding Susceptibility</b> Flooding Type: Potential for Groundwater Flooding to Occur at Surface	A13SW (E)	0	1	335080 389171
	<b>BGS Groundwater Flooding Susceptibility</b> Flooding Type: Limited Potential for Groundwater Flooding to Occur	A13SW (W)	0	1	335050 389171
	<b>BGS Groundwater Flooding Susceptibility</b> Flooding Type: Limited Potential for Groundwater Flooding to Occur	A13SW (W)	46	1	335000 389171
1	<b>Discharge Consents</b> Operator: United Utilities Water Limited Property Type: WWTW/SEWAGE TREATMENT WORKS (WATER COMPANY) Location: Sefton Street, Liverpool, Merseyside Authority: Environment Agency, North West Region Catchment Area: Not Given Reference: 01LIV0016 Permit Version: 1 Effective Date: 1st January 1995 Issued Date: 1st January 1995 Revocation Date: 22nd June 2005 Discharge Type: Public Sewage: Storm Sewage Overflow Discharge: Saline Estuary Environment: Receiving Water: Queens Dock <b>Status: Authorisation revokedRevoked</b> Positional Accuracy: Located by supplier to within 100m	A12SE (SW)	428	2	334660 388990
2	<b>Discharge Consents</b> Operator: United Utilities Water Limited Property Type: PUMPING STATION ON SEWERAGE NETWORK (WATER COMPANY) Location: South Ferry Island Ps, Liverpool, Merseyside Authority: Environment Agency, North West Region Catchment Area: Not Given Reference: 016982911 Permit Version: 3 Effective Date: 3rd November 1995 Issued Date: Not Supplied Revocation Date: Not Supplied Discharge Type: Sewage Discharges - Pumping Station - Water Company Discharge: Freshwater Stream/River Environment: Receiving Water: River Mersey <b>Status: Post National Rivers Authority Legislation where issue date &gt; 31/08/1989</b> Positional Accuracy: Located by supplier to within 100m	A7NE (SW)	769	2	334480 388640
2	<b>Discharge Consents</b> Operator: United Utilities Water Limited Property Type: PUMPING STATION ON SEWERAGE NETWORK (WATER COMPANY) Location: South Ferry Island Ps, Liverpool, Merseyside Authority: Environment Agency, North West Region Catchment Area: Not Supplied Reference: 016982911 Permit Version: 1 Effective Date: 1st January 1995 Issued Date: Not Supplied Revocation Date: 17th May 1995 Discharge Type: Sewage Discharges - Final/Treated Effluent - Water Company Discharge: Freshwater Stream/River Environment: Receiving Water: River Mersey <b>Status: Authorisation revokedRevoked</b> Positional Accuracy: Located by supplier to within 10m	A7NE (SW)	769	2	334480 388640
2	<b>Discharge Consents</b> Operator: United Utilities Water Limited Property Type: PUMPING STATION ON SEWERAGE NETWORK (WATER COMPANY) Location: South Ferry Island Ps, Liverpool, Merseyside Authority: Environment Agency, North West Region Catchment Area: Not Supplied Reference: 016982911 Permit Version: 2 Effective Date: 18th May 1995 Issued Date: Not Supplied Revocation Date: 2nd November 1995 Discharge Type: Sewage Discharges - Final/Treated Effluent - Water Company Discharge: Freshwater Stream/River Environment: Receiving Water: River Mersey <b>Status: Authorisation revokedRevoked</b> Positional Accuracy: Located by supplier to within 10m	A7NE (SW)	769	2	334480 388640



Map ID	Details	Quadrant Reference (Compass Direction)	Estimated Distance From Site	Contact	NGR
3	<b>Discharge Consents</b> Operator: Mersey Docks & Harbour Co Property Type: WWTW (NOT WATER CO) (NOT STP AT A PRIVATE PREMISES) Location: Coburg - Gate Shed + Sawmill, Liverpool, Merseyside Authority: Environment Agency, North West Region Catchment Area: Not Given Reference: 016990861 Permit Version: 1 Effective Date: 1st April 1991 Issued Date: Not Supplied Revocation Date: 31st December 1994 Discharge Type: Sewage Discharges - Final/Treated Effluent - Not Water Company Discharge: Unknown Environment: Receiving Water: Unknown Outlet <b>Status: Authorisation revokedRevoked</b> Positional Accuracy: Located by supplier to within 100m	A7NE (SW)	881	2	334410 388550
3	<b>Discharge Consents</b> Operator: Mersey Docks & Harbour Co Property Type: WWTW (NOT WATER CO) (NOT STP AT A PRIVATE PREMISES) Location: Coburg - Gate Shed + Sawmill, Liverpool, Merseyside Authority: Environment Agency, North West Region Catchment Area: Not Supplied Reference: 016990861 Permit Version: 2 Effective Date: 1st January 1995 Issued Date: Not Supplied Revocation Date: 1st October 1996 Discharge Type: Sewage Discharges - Final/Treated Effluent - Not Water Company Discharge: Not Supplied Environment: Receiving Water: Not Supplied <b>Status: Lapsed (under Environment Act 1995, Schedule 23)</b> Positional Accuracy: Located by supplier to within 10m	A7NE (SW)	881	2	334410 388550
4	<b>Discharge Consents</b> Operator: Bovis Lend Lease Limited Property Type: CONSTRUCTION OF BUILDINGS Location: Kings Dock, Off Queens Wharf, Liverpool, L3 Authority: Environment Agency, North West Region Catchment Area: River Mersey (Etherow) Reference: 016993813 Permit Version: 1 Effective Date: 30th September 2005 Issued Date: 30th September 2005 Revocation Date: 31st December 2007 Discharge Type: Trade Effluent Discharge-Site Drainage Discharge: Freshwater Stream/River Environment: Receiving Water: River Mersey <b>Status: New Consent (Water Resources Act 1991, Section 88 &amp; Schedule 10 as amended by Environment Act 1995)</b> Positional Accuracy: Located by supplier to within 10m	A12NW (W)	918	2	334140 389330
5	<b>Discharge Consents</b> Operator: United Utilities Water Limited Property Type: PUMPING STATION ON SEWERAGE NETWORK (WATER COMPANY) Location: Albert Dock Ps, Adj To Dukes Dock, Liverpool South Docks, Merseyside Authority: Environment Agency, North West Region Catchment Area: Not Given Reference: 016990577 Permit Version: 1 Effective Date: 30th April 1985 Issued Date: Not Supplied Revocation Date: Not Supplied Discharge Type: Sewage Discharges - Pumping Station - Water Company Discharge: Saline Estuary Environment: Receiving Water: River Mersey Estuary <b>Status: Pre National Rivers Authority Legislation where issue date &lt; 01/09/1989</b> Positional Accuracy: Located by supplier to within 100m	A17SW (W)	999	2	334110 389530
6	<b>Local Authority Pollution Prevention and Controls</b> Name: R S Clare & Co Ltd Location: 8 Stanhope Street, LIVERPOOL, Merseyside, L8 5 Authority: Liverpool City Council, Liverpool Environmental Health & Trading Standards Division Permit Reference: PPC 27/04 Dated: 28th September 2000 Process Type: Local Authority Pollution Prevention and Control Description: PG6/42 Bitumen and tar processes <b>Status: Authorisation revokedRevoked</b> Positional Accuracy: Manually positioned to the address or location	A13SW (SW)	369	3	334832 388855

Map ID	Details	Quadrant Reference (Compass Direction)	Estimated Distance From Site	Contact	NGR
7	<b>Local Authority Pollution Prevention and Controls</b> Name: A J Beers Ltd Location: Kings Dock Street, LIVERPOOL, Merseyside, L1 8LE Authority: Liverpool City Council, Liverpool Environmental Health & Trading Standards Division Permit Reference: PPC 5/04 Dated: 13th January 1995 Process Type: Local Authority Air Pollution Control Description: PG6/2 Manufacture of timber and wood-based products <b>Status: Authorisation revokedRevoked</b> Positional Accuracy: Automatically positioned to the address	A12NE (W)	437	3	334640 389342
8	<b>Local Authority Pollution Prevention and Controls</b> Name: Esso (Sefton Street) Location: Sefton Street, Bootle Authority: Liverpool City Council, Liverpool Environmental Health & Trading Standards Division Permit Reference: PPC 1448/1/2000 Dated: 23rd December 2006 Process Type: Local Authority Pollution Prevention and Control Description: PG1/14 Petrol filling station <b>Status: Permitted</b> Positional Accuracy: Located by supplier to within 10m	A8NW (S)	563	3	334869 388617
9	<b>Local Authority Pollution Prevention and Controls</b> Name: Bp - A E Reynolds (Sefton Street) Location: 67 Sefton Street, Liverpool, Merseyside, L8 5sn Authority: Liverpool City Council, Liverpool Environmental Health & Trading Standards Division Permit Reference: Not Given Dated: 9th May 2000 Process Type: Local Authority Air Pollution Control Description: PG1/14 Petrol filling station <b>Status: Authorisation revokedRevoked</b> Positional Accuracy: Manually positioned to the address or location	A8SW (S)	724	3	334925 388436
9	<b>Local Authority Pollution Prevention and Controls</b> Name: Pioneer Concrete Uk Ltd Location: Sefton Street, Toxteth, LIVERPOOL, Merseyside, L8 5SN Authority: Liverpool City Council, Liverpool Environmental Health & Trading Standards Division Permit Reference: 313 Dated: 19th March 1993 Process Type: Local Authority Air Pollution Control Description: PG3/1Blending, packing, loading and use of bulk cement <b>Status: Authorisation has varied</b> Positional Accuracy: Automatically positioned to the address	A8SW (S)	724	3	334925 388436
10	<b>Local Authority Pollution Prevention and Controls</b> Name: 2g Environment Location: 6 Royal Quay Kings, Waterfront Unit 47, Liverpool, L3 4ex Authority: Liverpool City Council, Liverpool Environmental Health & Trading Standards Division Permit Reference: Not Supplied Dated: Not Supplied Process Type: Local Authority Pollution Prevention and Control Description: PG3/16 Mobile screening and crushing processes <b>Status: Permitted</b> Positional Accuracy: Manually positioned to the address or location	A17SW (NW)	786	3	334347 389541
11	<b>Local Authority Pollution Prevention and Controls</b> Name: Renault Retail Group Ltd Location: Sefton Street, Toxteth, LIVERPOOL, Merseyside, L8 6UD Authority: Liverpool City Council, Liverpool Environmental Health & Trading Standards Division Permit Reference: PPC 23/04 Dated: 20th July 1995 Process Type: Local Authority Pollution Prevention and Control Description: PG6/34 Respraying of road vehicles <b>Status: Authorisation revokedRevoked</b> Positional Accuracy: Automatically positioned to the address	A8SW (S)	904	3	334981 388247
12	<b>Local Authority Pollution Prevention and Controls</b> Name: Keenover Ltd Location: 32-36 Hanover Street, LIVERPOOL, Merseyside, L1 4LN Authority: Liverpool City Council, Liverpool Environmental Health & Trading Standards Division Permit Reference: 659 Dated: 19th April 1994 Process Type: Local Authority Air Pollution Control Description: PG6/33 Wood coating <b>Status: Authorisation revokedRevoked</b> Positional Accuracy: Manually positioned to the address or location	A17NE (NW)	926	3	334648 390017



Map ID	Details	Quadrant Reference (Compass Direction)	Estimated Distance From Site	Contact	NGR
13	<b>Local Authority Pollution Prevention and Controls</b> Name: G Environmental Location: 6 Royal Quay, Unit 147 Kings Waterfront, Liverpool, L34 Authority: Liverpool City Council, Liverpool Environmental Health & Trading Standards Division Permit Reference: Not Supplied Dated: Not Supplied Process Type: Local Authority Air Pollution Control Description: Part B process (no specific reference) <b>Status: Authorised</b> Positional Accuracy: Manually positioned within the geographical locality	A17SW (W)	939	3	334171 389521
	<b>Nearest Surface Water Feature</b>	A12SE (W)	421	-	334661 389006
14	<b>Pollution Incidents to Controlled Waters</b> Property Type: Not Given Location: Location Description Not Available Authority: Environment Agency, North West Region Pollutant: Miscellaneous - Natural Note: Mersey Docks; Weed Incident Date: 29th June 1995 Incident Reference: 95741597 Catchment Area: Mersey - Tidal Receiving Water: Not Given Cause of Incident: Other Incident/Unknown Incident Severity: Category 3 - Minor Incident Positional Accuracy: Located by supplier to within 100m	A12SE (SW)	610	2	334500 388900
15	<b>Pollution Incidents to Controlled Waters</b> Property Type: Not Given Location: Location Description Not Available Authority: Environment Agency, North West Region Pollutant: Heating Oil Note: Not Supplied Incident Date: 14th March 1995 Incident Reference: 95740527 Catchment Area: Mersey - Tidal Receiving Water: Not Given Cause of Incident: Leaking Tank Incident Severity: Category 3 - Minor Incident Positional Accuracy: Located by supplier to within 100m	A14NE (E)	783	2	335900 389200
16	<b>Pollution Incidents to Controlled Waters</b> Property Type: Private Sewage (Non-PLC): Sewerage Systems Location: Location Description Not Available Authority: Environment Agency, North West Region Pollutant: Crude Sewage Note: Mersey Estuary Incident Date: 2nd January 1991 Incident Reference: 91440001 Catchment Area: Mersey - Tidal Receiving Water: Not Given Cause of Incident: Unknown Incident Severity: Category 3 - Minor Incident Positional Accuracy: Located by supplier to within 100m	A7NW (SW)	880	2	334300 388700
17	<b>Pollution Incidents to Controlled Waters</b> Property Type: Road Location: Sefton Street, LIVERPOOL Authority: Environment Agency, North West Region Pollutant: Oils - Diesel (Including Agricultural) Note: Diesel On Road Incident Date: 4th June 1998 Incident Reference: SO981021 Catchment Area: Mersey - Tidal Receiving Water: Estuary Cause of Incident: Accidental Spillage/Leakage Incident Severity: Category 3 - Minor Incident Positional Accuracy: Located by supplier to within 100m	A8SW (S)	886	2	334800 388300

Map ID	Details	Quadrant Reference (Compass Direction)	Estimated Distance From Site	Contact	NGR
18	<b>Pollution Incidents to Controlled Waters</b> Property Type: Not Given Location: Merseyside Authority: Environment Agency, North West Region Pollutant: Unknown Note: River Mersey; None Pollution Found Incident Date: 1st April 1995 Incident Reference: 95740672 Catchment Area: Mersey - Tidal Receiving Water: Not Given Cause of Incident: Other Incident/Unknown Incident Severity: Category 3 - Minor Incident Positional Accuracy: Located by supplier to within 100m	A17SW (NW)	993	2	334200 389700
19	<b>Prosecutions Relating to Authorised Processes</b> Location: Land at Upper Hampton Street, Rear of 148/150 Upper Parliament Street, LIVERPOOL Prosecution Text: Depositing And Burning Controlled Waste Without A Wml. Prosecution Act: Epa90 S33(1)(A), 33(1)(B), 33(5) & 33(6) Hearing Date: 30th August 2001 Verdict: Guilty Fine: 600 Costs: 150 Positional Accuracy: Manually positioned to the road within the address or location	A14NE (E)	971	2	336085 389253
20	<b>Registered Radioactive Substances</b> Name: Liverpool Polytechnic Location: 70 Mount Pleasant, Byrom Street, LIVERPOOL, Merseyside, L3 5UX Authority: Environment Agency, North West Region Permit Reference: AE6477 Dated: 31st March 1991 Process Type: Authorisation under S13 RSA for the disposal of Radioactive waste (was RSA60 S7) Description: Authorisation under RSA Status: <b>Authorisation either revoked or cancelledCancelled</b> Positional Accuracy: Unknown	A18NE (N)	949	2	335402 390093
21	<b>Substantiated Pollution Incident Register</b> Authority: Environment Agency - North West Region, South Area Incident Date: 13th May 2013 Incident Reference: 1112232 Water Impact: Category 4 - No Impact Air Impact: Category 4 - No Impact Land Impact: Category 2 - Significant Incident Positional Accuracy: Located by supplier to within 10m Pollutant: Inert : Construction / Demolition Material Pollutant: Asbestos Waste	A13SE (S)	202	2	335106 388951
22	<b>Substantiated Pollution Incident Register</b> Authority: Environment Agency - North West Region, South Area Incident Date: 19th February 2013 Incident Reference: 1088046 Water Impact: Category 4 - No Impact Air Impact: Category 4 - No Impact Land Impact: Category 2 - Significant Incident Positional Accuracy: Located by supplier to within 10m Pollutant: Asbestos Waste Pollutant: Specific Waste Materials: Contaminated Construction & Demolition Material & Waste	A8NE (S)	328	2	335151 388833
23	<b>Substantiated Pollution Incident Register</b> Authority: Environment Agency - North West Region, South Area Incident Date: 27th March 2014 Incident Reference: 1221768 Water Impact: Category 4 - No Impact Air Impact: Category 4 - No Impact Land Impact: Category 2 - Significant Incident Positional Accuracy: Located by supplier to within 10m Pollutant: Inert : Construction / Demolition Material Pollutant: Specific Waste Materials: Commercial Waste Pollutant: Specific Waste Materials: Household Waste	A12NE (NW)	462	2	334711 389499

Map ID	Details	Quadrant Reference (Compass Direction)	Estimated Distance From Site	Contact	NGR
24	<b>Water Abstractions</b> Operator: Rc Brewery Limited Licence Number: Nw/069/0030/004 Permit Version: 1 Location: Borehole On Premises At Stanhope Street, Liverpool Authority: Environment Agency, North West Region Abstraction: Breweries/Wine: Boiler Feed Abstraction Type: Water may be abstracted from a single point Source: Groundwater Daily Rate (m3): Not Supplied Yearly Rate (m3): Not Supplied Details: Not Supplied Authorised Start: 01 April Authorised End: 31 March Permit Start Date: 4th March 2011 Permit End Date: Not Supplied Positional Accuracy: Located by supplier to within 10m	A13SW (S)	186	2	335052 388962
24	<b>Water Abstractions</b> Operator: Rc Brewery Limited Licence Number: Nw/069/0030/004 Permit Version: 1 Location: Borehole On Premises At Stanhope Street, Liverpool Authority: Environment Agency, North West Region Abstraction: Breweries/Wine: Evaporative Cooling Abstraction Type: Water may be abstracted from a single point Source: Groundwater Daily Rate (m3): Not Supplied Yearly Rate (m3): Not Supplied Details: Not Supplied Authorised Start: 01 April Authorised End: 31 March Permit Start Date: 4th March 2011 Permit End Date: Not Supplied Positional Accuracy: Located by supplier to within 10m	A13SW (S)	186	2	335052 388962
24	<b>Water Abstractions</b> Operator: Rc Brewery Limited Licence Number: Nw/069/0030/004 Permit Version: 1 Location: Borehole On Premises At Stanhope Street, Liverpool Authority: Environment Agency, North West Region Abstraction: Breweries/Wine: Drinking, Cooking, Sanitary, Washing, (Small Garden) Abstraction Type: Water may be abstracted from a single point Source: Groundwater Daily Rate (m3): Not Supplied Yearly Rate (m3): Not Supplied Details: Not Supplied Authorised Start: 01 April Authorised End: 31 March Permit Start Date: 4th March 2011 Permit End Date: Not Supplied Positional Accuracy: Located by supplier to within 10m	A13SW (S)	186	2	335052 388962
24	<b>Water Abstractions</b> Operator: Rc Brewery Limited Licence Number: Nw/069/0030/004 Permit Version: 1 Location: Borehole On Premises At Stanhope Street, Liverpool Authority: Environment Agency, North West Region Abstraction: Breweries/Wine: Process Water Abstraction Type: Water may be abstracted from a single point Source: Groundwater Daily Rate (m3): Not Supplied Yearly Rate (m3): Not Supplied Details: Not Supplied Authorised Start: 01 April Authorised End: 31 March Permit Start Date: 4th March 2011 Permit End Date: Not Supplied Positional Accuracy: Located by supplier to within 10m	A13SW (S)	186	2	335052 388962



Map ID	Details	Quadrant Reference (Compass Direction)	Estimated Distance From Site	Contact	NGR
25	<b>Water Abstractions</b> Operator: Robert Cain & Co Ltd Licence Number: 2569030008 Permit Version: 100 Location: Borehole On Premises At Stanhope Street, Liverpool Authority: Environment Agency, North West Region Abstraction: Breweries/Wine: Drinking, Cooking, Sanitary, Washing, (Small Garden) Abstraction Type: Water may be abstracted from a single point Source: Groundwater Daily Rate (m3): 1637 Yearly Rate (m3): 195478 Details: Lh'S Premises At Stanhope Street, Liverpool Authorised Start: 01 January Authorised End: 31 December Permit Start Date: 6th June 1990 Permit End Date: Not Supplied Positional Accuracy: Located by supplier to within 100m	A13SE (S)	251	2	335100 388900
25	<b>Water Abstractions</b> Operator: Robert Cain & Co Ltd Licence Number: 2569030008 Permit Version: 100 Location: Borehole On Premises At Stanhope Street, Liverpool Authority: Environment Agency, North West Region Abstraction: Breweries/Wine: General Cooling (Existing Licences Only) (Low Loss) Abstraction Type: Water may be abstracted from a single point Source: Groundwater Daily Rate (m3): Not Supplied Yearly Rate (m3): Not Supplied Details: Lh' Premises At Stanhope Street, Liverpool Authorised Start: 01 January Authorised End: 31 December Permit Start Date: 6th June 1990 Permit End Date: Not Supplied Positional Accuracy: Located by supplier to within 10m	A13SE (S)	251	2	335100 388900
25	<b>Water Abstractions</b> Operator: Robert Cain & Co Ltd Licence Number: 2569030008 Permit Version: 100 Location: Borehole On Premises At Stanhope Street, Liverpool Authority: Environment Agency, North West Region Abstraction: Breweries/Wine: Process Water Abstraction Type: Water may be abstracted from a single point Source: Groundwater Daily Rate (m3): Not Supplied Yearly Rate (m3): Not Supplied Details: Lh' Premises At Stanhope Street, Liverpool Authorised Start: 01 January Authorised End: 31 December Permit Start Date: 6th June 1990 Permit End Date: Not Supplied Positional Accuracy: Located by supplier to within 10m	A13SE (S)	251	2	335100 388900
	<b>Water Abstractions</b> Operator: Hanson Quarry Products Europe Ltd Licence Number: 2569030061 Permit Version: 101 Location: Borehole At Herculeaneum Dock, Liverpool Authority: Environment Agency, North West Region Abstraction: Other Industrial/Commercial/Public Services: Process Water Abstraction Type: Water may be abstracted from a single point Source: Groundwater Daily Rate (m3): 150 Yearly Rate (m3): 14000 Details: Land At Herculeaneum Dock, Liverpool Authorised Start: 01 January Authorised End: 31 December Permit Start Date: 1st July 2000 Permit End Date: Not Supplied Positional Accuracy: Located by supplier to within 10m	A3SE (S)	1394	2	335190 387760