




© SEP (Site Engineering Personnel) Ltd. 2014  
Reproduction in whole or in part by any means is prohibited  
without the prior permission of Site Engineering Personnel Limited.  
T. (01685) 729035 F. (01685) 725566 W. [www.sepltd.com](http://www.sepltd.com) E. [info@sepltd.com](mailto:info@sepltd.com)



PLAN GRID NORTH

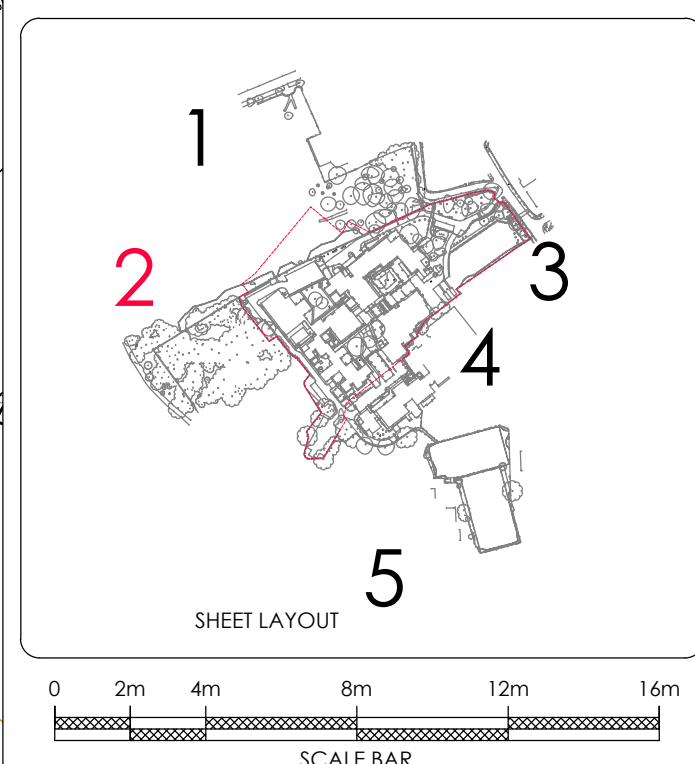
[illegible]

PALE	PALISADE	WIRE MESH	DRIP LINE
W/M	WIRE MESH	WIRE MESH	PAVING COURSE
W/M	BARBED WIRE	WIRE MESH	PERM
C/P	CONC PANEL	WIRE MESH	FENCE
P/P	POST AND RAIL	WIRE MESH	SURFACE CHANGE
P/P	POST AND RAIL	WIRE MESH	RAIL
C/P	BROOK PILE	WIRE MESH	RAIL
C/P	CLB GRABER	WIRE MESH	BOTTOM BANK
CH/CL	CHAIN LINK	WIRE MESH	RAIL
CH/CL	TOP OF FEATURE	WIRE MESH	BUILDING DAWDLY
CH/CL	GATE	WIRE MESH	OVER HEAD ELECTRICAL
CH/CL	STATION	WIRE MESH	OVER HEAD TELECOM
CH/CL	BOARDWALK	WIRE MESH	WEDGE


NOTES:  
All levels relate to O.S. (Newlyn) Datum. Established using network RTK.  
Survey conducted on a dense local grid, consistent to National Grid.

SURVEY STATIONS			
Name	Easting	Northing	Height
SPF1	2423734.974	3866600.78	61.345
SPF2	2423789.535	3865961.435	61.200
SPF3	2423653.776	3866028.775	64.839
SPF4	2424000.264	3865923.335	60.577
SPF5	2424068.498	3865918.822	66.659
SPF6	2423718.186	3866028.782	69.488
SPF7	2423735.072	3865889.222	70.179
SPF8	2423765.475	3865889.222	69.488
SPF9	2424484.262	3863255.513	68.849
SPF10	2424484.262	3863255.513	68.849
SPF11	2444920.011	3853565.347	67.099
SPF12	242420.854	3865875.529	68.536
SPF13	242420.861	3865875.529	67.713
SPF14	242471.175	3864246.308	68.717
SPF15	242471.175	3864246.308	68.717
SPF16	242471.077	3865040.147	68.084
SPF17	242471.077	3865040.147	68.084
SPF18	242525.363	3864795.904	65.659
SPF19	242525.363	3864795.904	65.659
SPF20	242525.227	3864848.377	65.700
SPF21	242525.227	3864848.377	65.700

Planning Application Boundary



A	Feb 14	Planning Application Boundary Added Feb 2014
---	--------	--



Client  
Kier Construction Northern  
Kier House  
Windward Drive  
Estuary Park  
Speke  
Liverpool, L24 8QR

Project Title  
Arboricultural Survey of Land at:  
St Julies Catholic School  
Speke Road  
Liverpool  
L25 7TN  
Sheet 1 of 6

Surveyed A.Nesbitt		Drawn B.Brody		Checked L.Causser		
Scale 1"=200'	Date Nov 14	Drawing Ref. S10245 AB	No. 02	Size A0	Rev A	