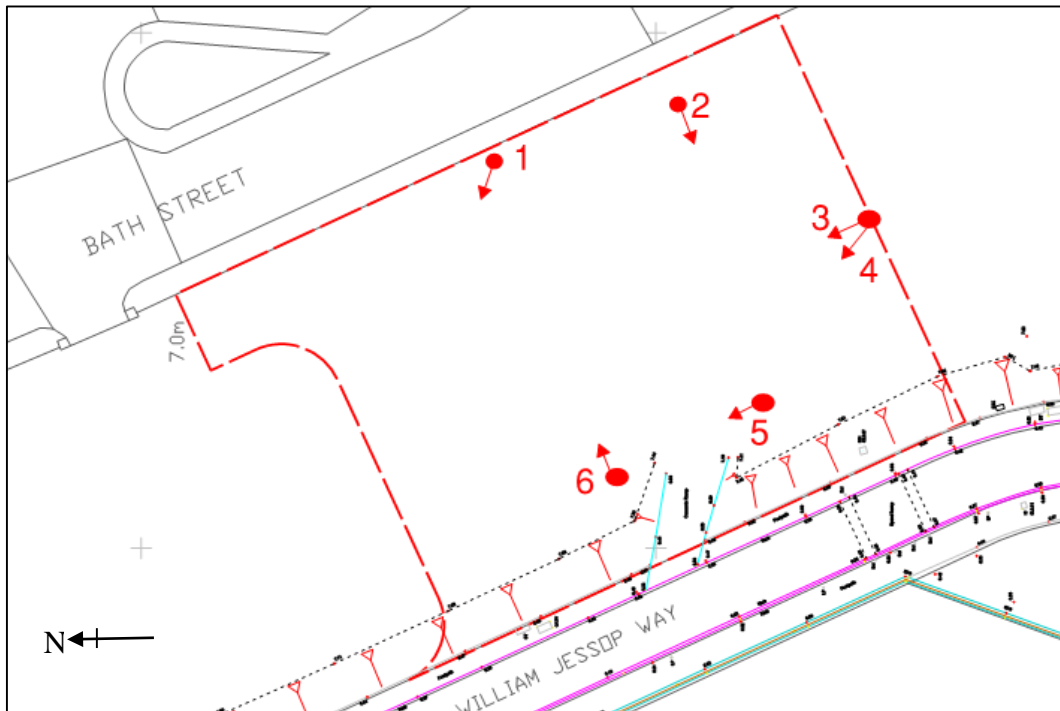


## Appendix A

### Site Walkover Photographs

## 1. Site Walkover Photographs



**Photo 1.1: Location and direction of photos taken during site walkover**



**Photo 1.2: Site Walkover, looking north**



**Photo 1.3: Site Walkover, looking west**



**Photo 1.4: Site Walkover, looking north**





**Photo 1.5: Site Walkover, looking north-west**



**Photo 1.6: Site Walkover, looking north-west**



**Photo 1.7: Site Walkover, looking east**



**Photo 1.8: Site Walkover, full site overview looking south.**

## Appendix B

### Archive Photographs



## 2. Photographs from Arup Archives



**Photo 2.1: 1998 – staging that was constructed circa 1928-1929**



**Photo 2.2: 1999 – dock wall exposed following the break down of staging**



**Photo 2.3: 1999 – dock wall exposed following break down of staging and begin of dock infill**



**Photo 2.4: 1999 – dock wall exposed in TP21**






**Photo 2.5: 1999 – dock wall exposed in TP21**




**Photo 2.6: 1998 – Dock Infill**

### 3. Photographs from Archives



**Photo 3.1: 1929 The East Sheds under construction [4].**



**Photo 3.2: 1929 Taken beneath the East Sheds showing the Piles [4].**