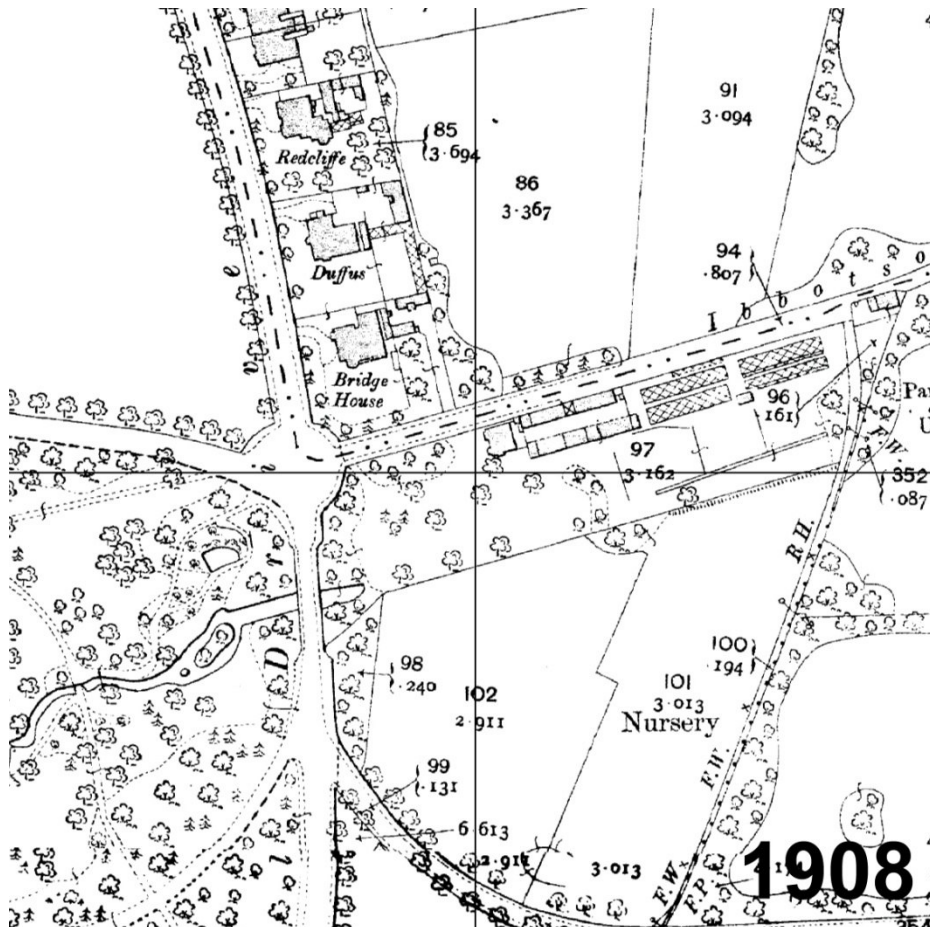
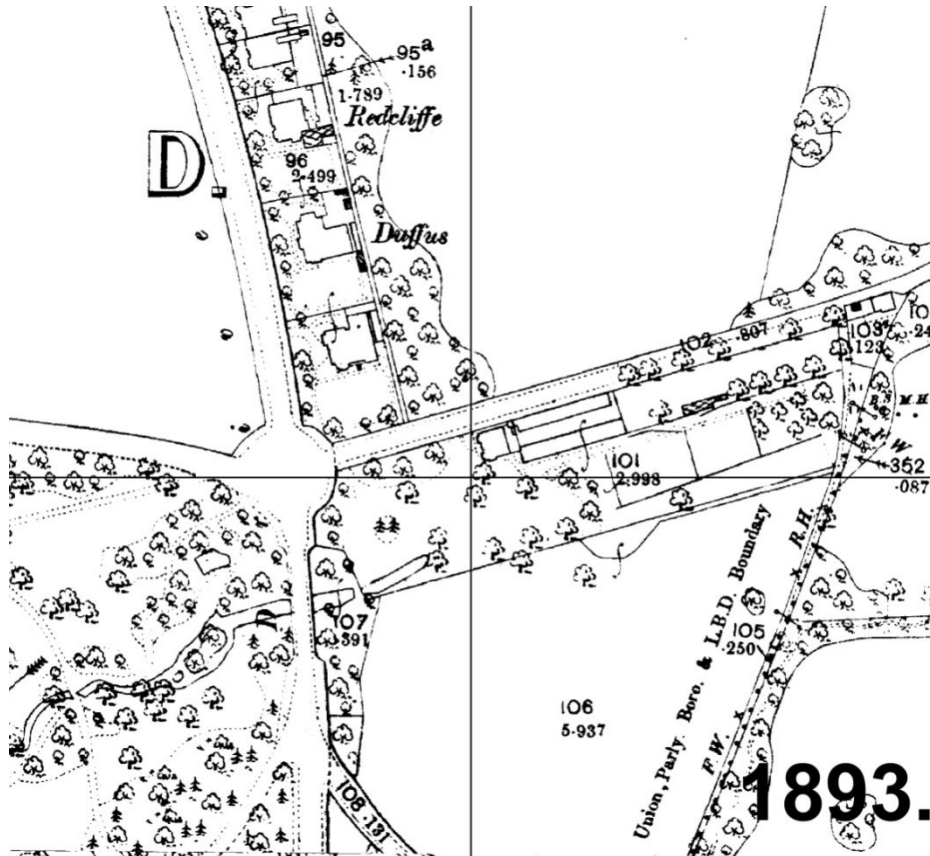
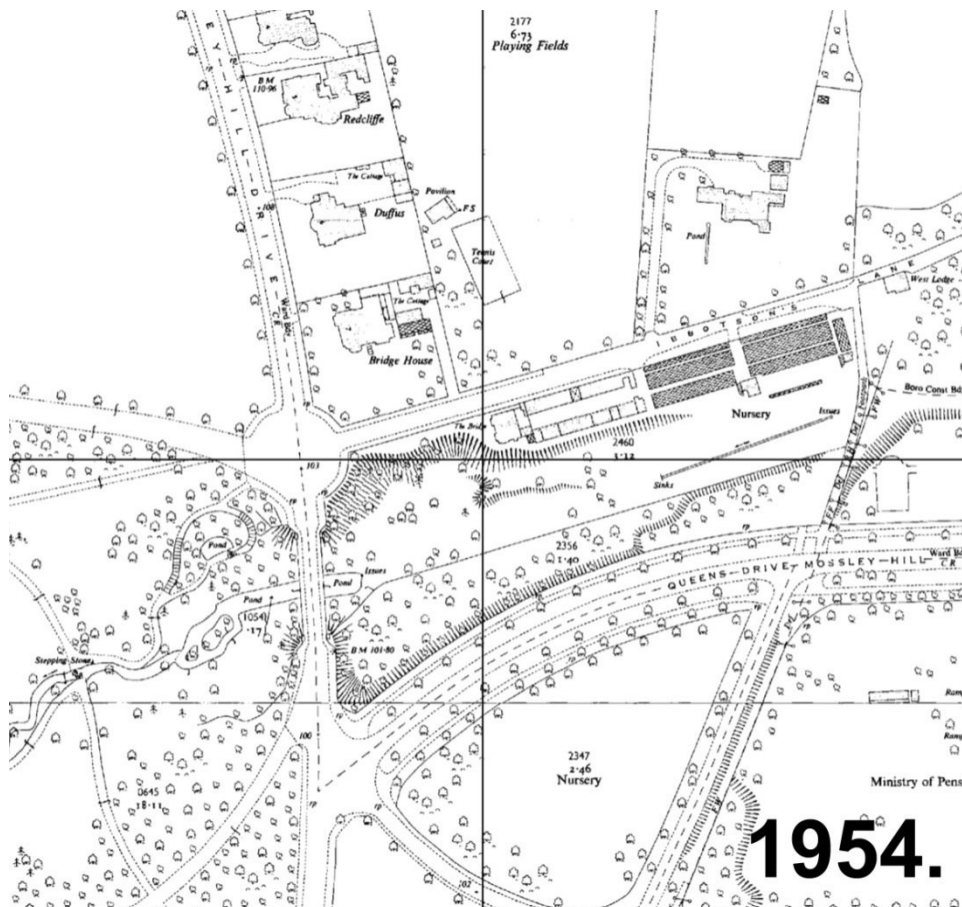
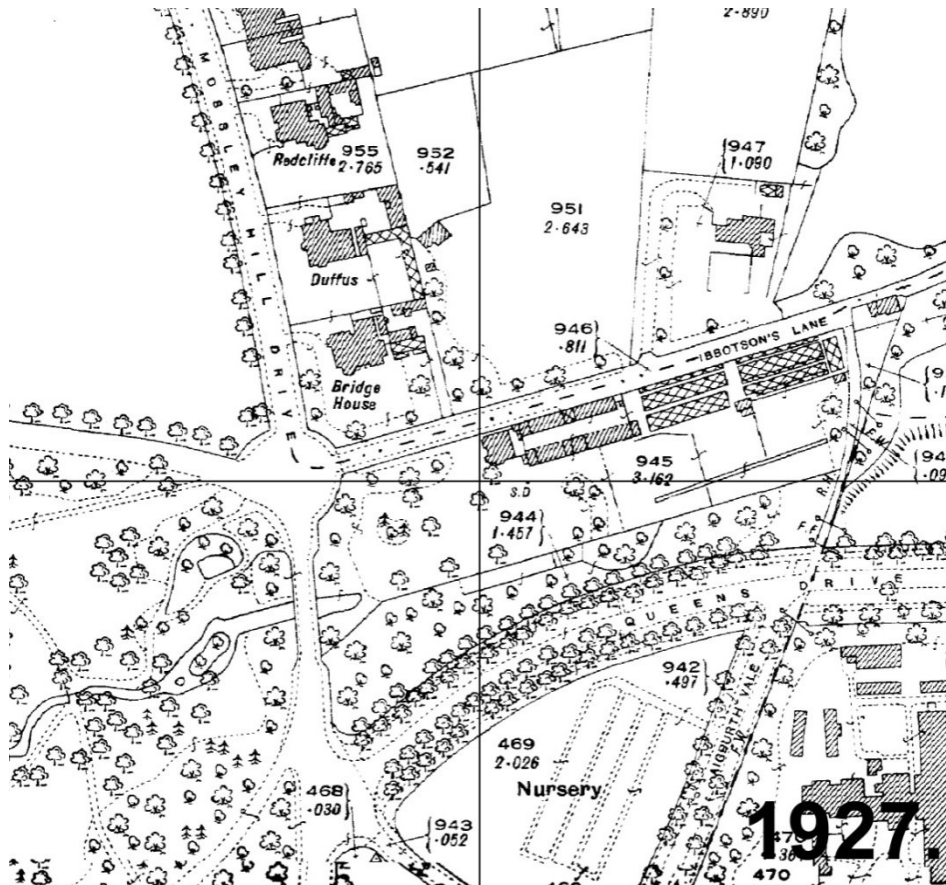


Appendix A.

Historic Maps.





Appendix B.

Aerial photographs of site.





Appendix C.

Photographs of existing exterior.



South elevation of Bridge House.



South elevation of Bridge House.



Main chimney stack S-W corner.



West elevation of Bridge House.



Garage building with hole in roof and threatened by unstable tree.



"The Cottage" building to the rear of Bridge House.

Appendix D.

Photographs of existing interior.



Truss foot destroyed by dry rot.



Mycelium from dry rot in stud wall.



Cuboidal cracking in dry rot affected timber.



Existing fireplace on second floor.



Dry rot strands which would have been behind plasterwork.



Rafters, roof battens and tiles.



Cuboidal cracking in window frame.