

© Crown Copyright. All Rights Reserved. License Number 100022432.

# Envirocheck<sup>®</sup>

LANDMARK INFORMATION GROUP<sup>®</sup>

## Combined Surface Geology

The Combined Surface Geology map combines all the previous maps into one combined geological overview of your site.

Please consult the legends to the previous maps to interpret the Combined "Surface Geology" map.

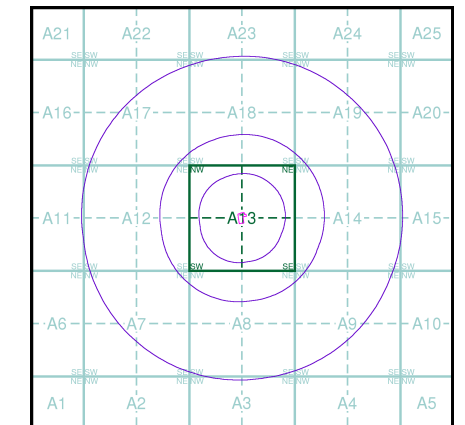
### Additional Information

More information on 1:10,000 Geological mapping and explanations of rock classifications can be found on the BGS website. Using the LEX Codes in this report, further descriptions of rock types can be obtained by interrogating the 'BGS Lexicon of Named Rock Units'. This database can be accessed by following the 'Information and Data' link on the BGS website.

### Contact

British Geological Survey  
Kingsley Dunham Centre  
Keyworth  
Nottingham  
NG12 5GG  
Telephone: 0115 936 3143  
Fax: 0115 936 3276  
email: [enquiries@bgs.ac.uk](mailto:enquiries@bgs.ac.uk)  
website: [www.bgs.ac.uk](http://www.bgs.ac.uk)

## Combined Geology Map - Slice A



### Order Details

Order Number: 139992043\_1\_1  
Customer Ref: 10/1085  
National Grid Reference: 335150, 391720  
Slice: A  
Site Area (Ha): 0.24  
Search Buffer (m): 1000

### Site Details

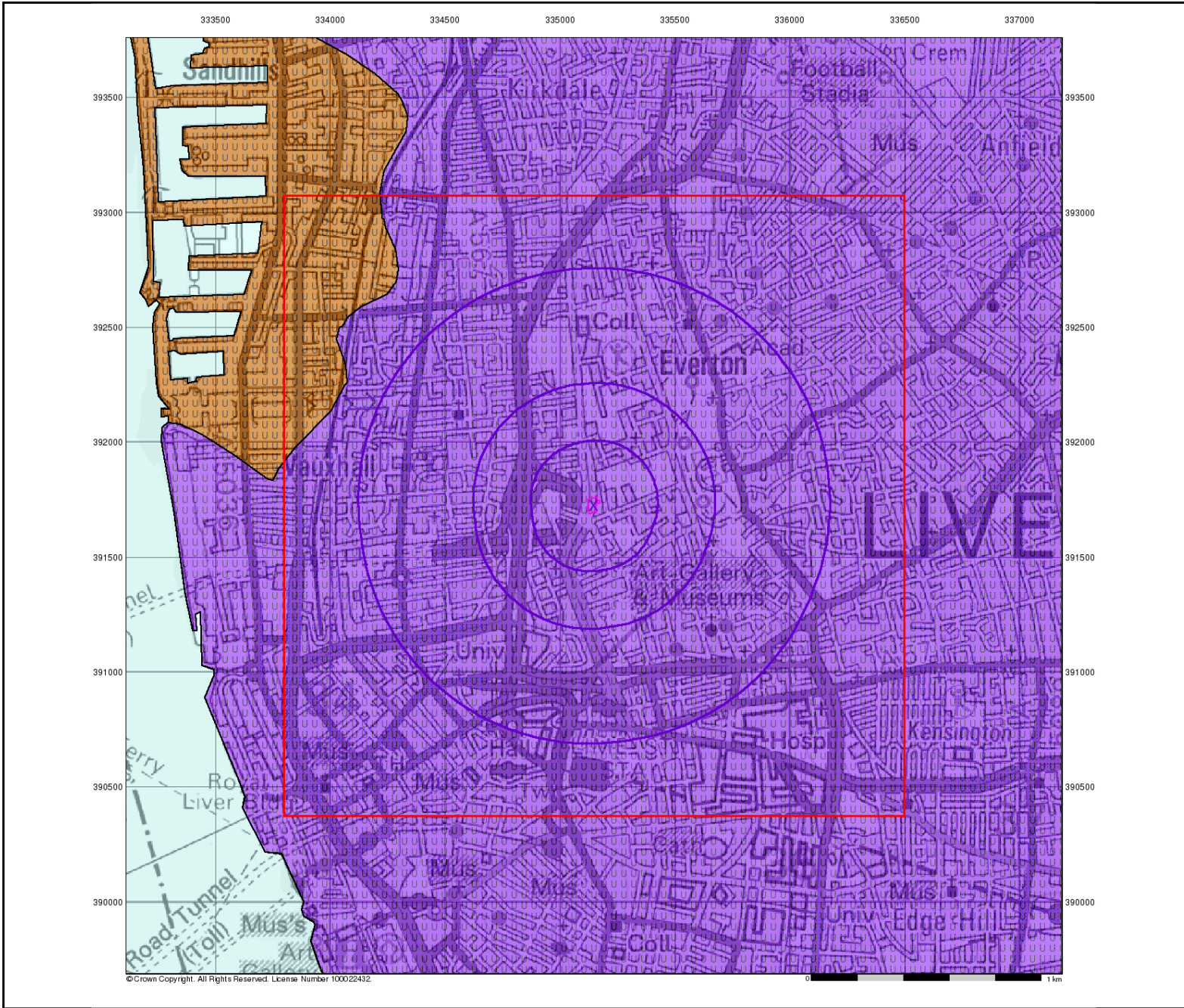
Clegg Street, LIVERPOOL, L5 3LD

Landmark<sup>®</sup>  
INFORMATION GROUP

Tel: 0844 844 9952  
Fax: 0844 844 9951  
Web: [www.envirocheck.co.uk](http://www.envirocheck.co.uk)

**APPENDIX IV**  
**SITE SENSITIVITY MAPS**





# Envirocheck®

LANDMARK INFORMATION GROUP®

## Groundwater Vulnerability

### General

- Specified Site
- Specified Buffer(s)
- Bearing Reference Point
- Slice
- Map ID

### Agency and Hydrological

#### Geological Classes

Major Aquifer  
(Highly Permeable)

Minor Aquifer  
(Variably Permeable)

Non Aquifer  
(Negligibly Permeable)

Water or Sea

Drift Deposit

#### Soil Classes

High (H) 1, 2, 3, U

Intermediate (I) 1, 2

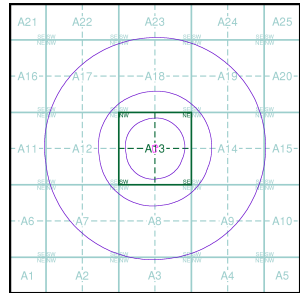
Low

High (H) 1, 2, 3, U

Intermediate (I) 1, 2

Low

### Site Sensitivity Context Map - Slice A



### Order Details

Order Number: 139992043\_1\_1  
Customer Ref: 10/1085  
National Grid Reference: 335150, 391720  
Slice: A  
Site Area (Ha): 0.24  
Search Buffer (m): 1000

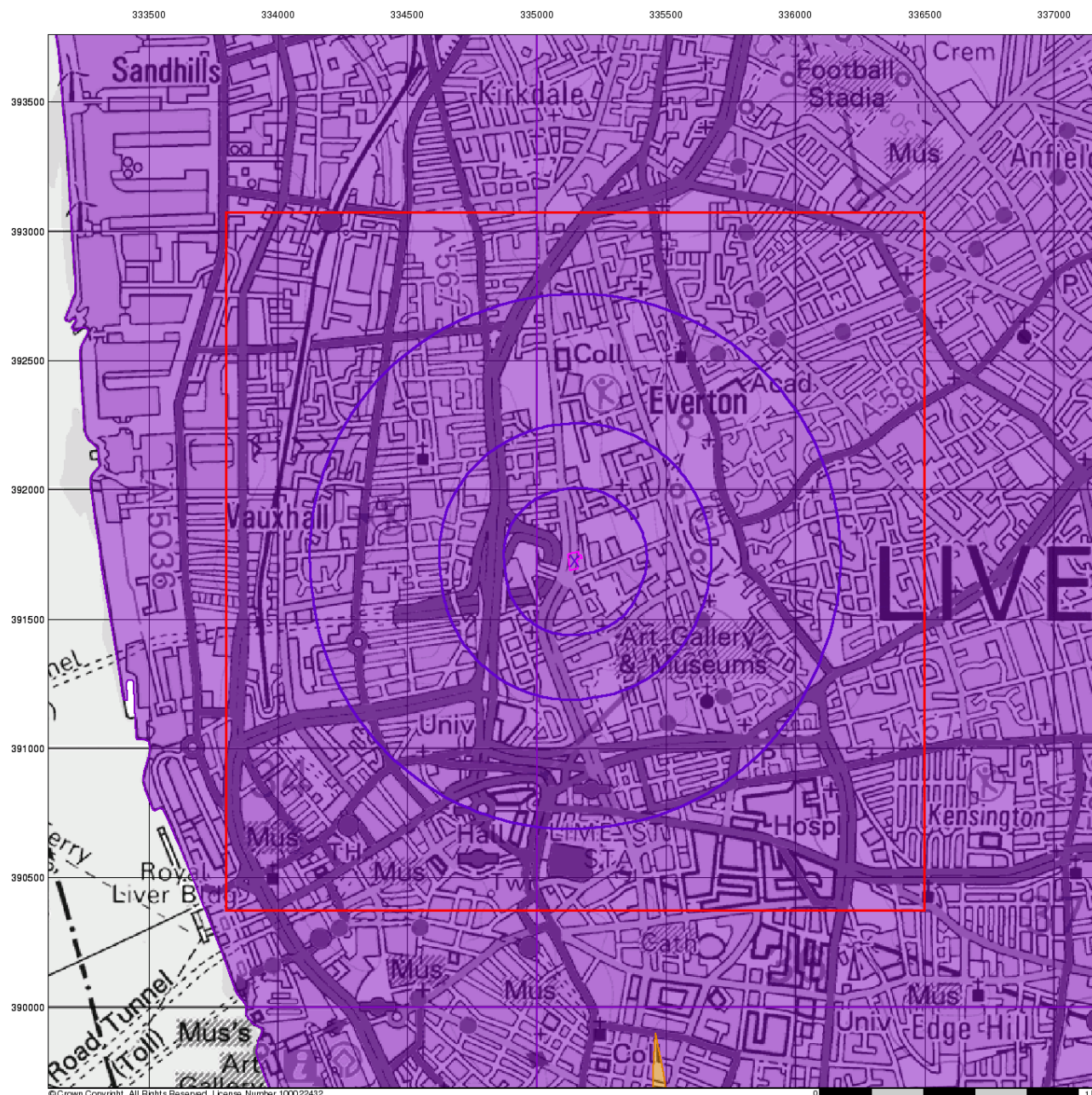
### Site Details

Clegg Street, LIVERPOOL, L5 3LD

Landmark®  
LANDMARK INFORMATION GROUP

Tel: 0844 844 9952  
Fax: 0844 844 9951  
Web: www.envirocheck.co.uk





© Crown Copyright. All Rights Reserved. License Number 100022432.

# Envirocheck<sup>®</sup>

LANDMARK INFORMATION GROUP<sup>®</sup>

## Bedrock Aquifer Designation

### General

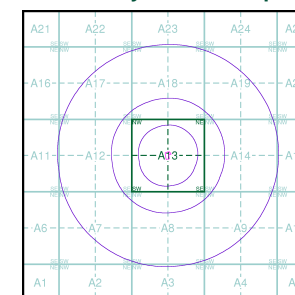
- Specified Site
- Specified Buffer(s)
- Bearing Reference Point
- Slice
- Map ID

### Agency and Hydrological

#### Geological Classes

- Principal Aquifer
- Secondary A Aquifer
- Secondary B Aquifer
- Secondary Undifferentiated
- Unproductive Strata
- Unknown
- Unknown (Lakes and Landslip)

### Site Sensitivity Context Map - Slice A



### Order Details

Order Number: 139992043\_1\_1  
 Customer Ref: 10/1085  
 National Grid Reference: 335150, 391720  
 Slice: A  
 Site Area (Ha): 0.24  
 Search Buffer (m): 1000

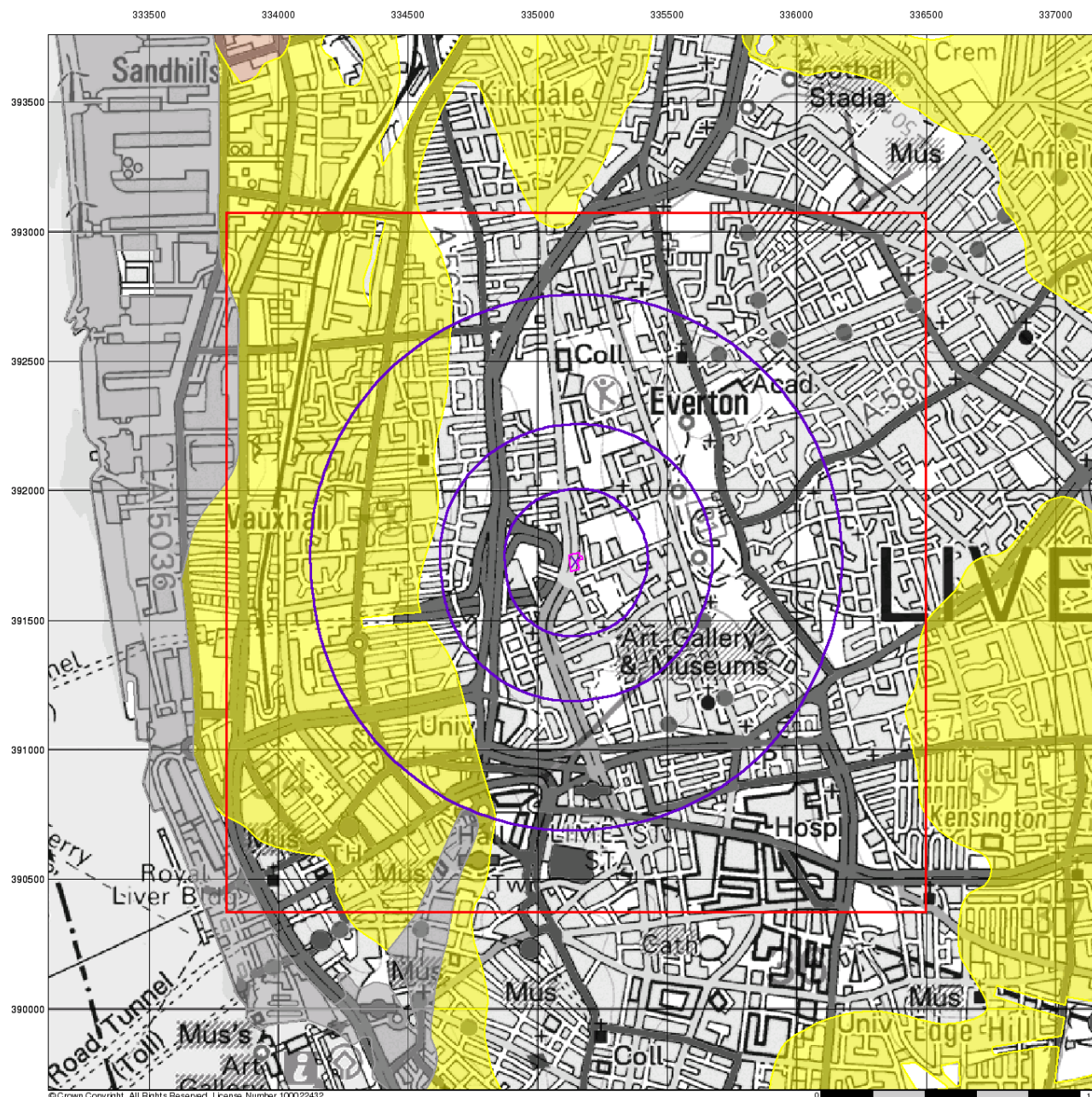
### Site Details

Clegg Street, LIVERPOOL, L5 3LD

**Landmark<sup>®</sup>**  
 LANDMARK INFORMATION GROUP

Tel: 0844 844 9952  
 Fax: 0844 844 9951  
 Web: [www.envirocheck.co.uk](http://www.envirocheck.co.uk)





© Crown Copyright. All Rights Reserved. License Number 100022432.

# Envirocheck®

LANDMARK INFORMATION GROUP®

## Superficial Aquifer Designation

### General

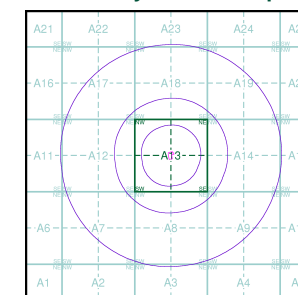
- Specified Site
- Specified Buffer(s)
- Bearing Reference Point
- Slice
- Map ID

### Agency and Hydrological

#### Geological Classes

- Principal Aquifer
- Secondary A Aquifer
- Secondary B Aquifer
- Secondary Undifferentiated
- Unproductive Strata
- Unknown
- Unknown (Lakes and Landslip)

### Site Sensitivity Context Map - Slice A



### Order Details

Order Number: 139992043\_1\_1  
 Customer Ref: 10/1085  
 National Grid Reference: 335150, 391720  
 Slice: A  
 Site Area (Ha): 0.24  
 Search Buffer (m): 1000

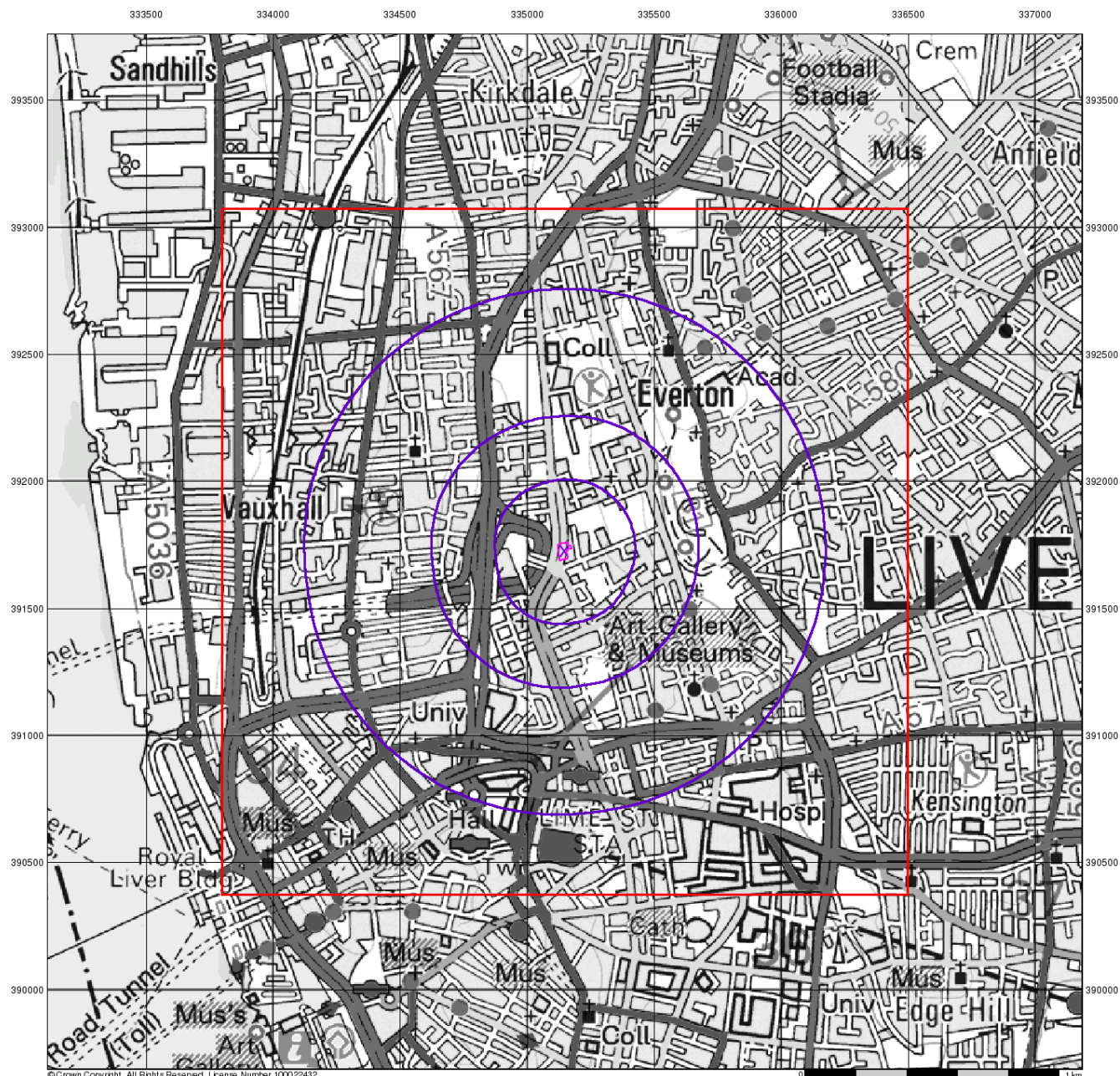
### Site Details

Clegg Street, LIVERPOOL, L5 3LD

**Landmark®**  
 INFORMATION GROUP

Tel: 0844 844 9952  
 Fax: 0844 844 9951  
 Web: www.envirocheck.co.uk





© Crown Copyright. All Rights Reserved. License Number 100022432.

# Envirocheck<sup>®</sup>

LANDMARK INFORMATION GROUP<sup>®</sup>

## Source Protection Zones

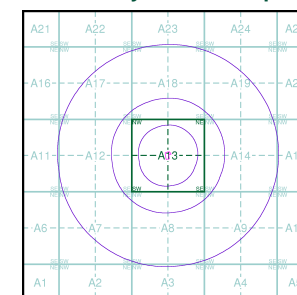
### General

- Specified Site
- Specified Buffer(s)
- Bearing Reference Point
- Slice
- Map ID

### Agency and Hydrological

- Inner zone (Zone 1)
- Inner zone - subsurface activity only (Zone 1c)
- Outer zone (Zone 2)
- Outer zone - subsurface activity only (Zone 2c)
- Total catchment (Zone 3)
- Total catchment - subsurface activity only (Zone 3c)
- Special interest (Zone 4)
- Source Protection Zone Borehole

## Site Sensitivity Context Map - Slice A



### Order Details

Order Number: 139992043\_1\_1  
 Customer Ref: 10/1085  
 National Grid Reference: 335150, 391720  
 Slice: A  
 Site Area (Ha): 0.24  
 Search Buffer (m): 1000

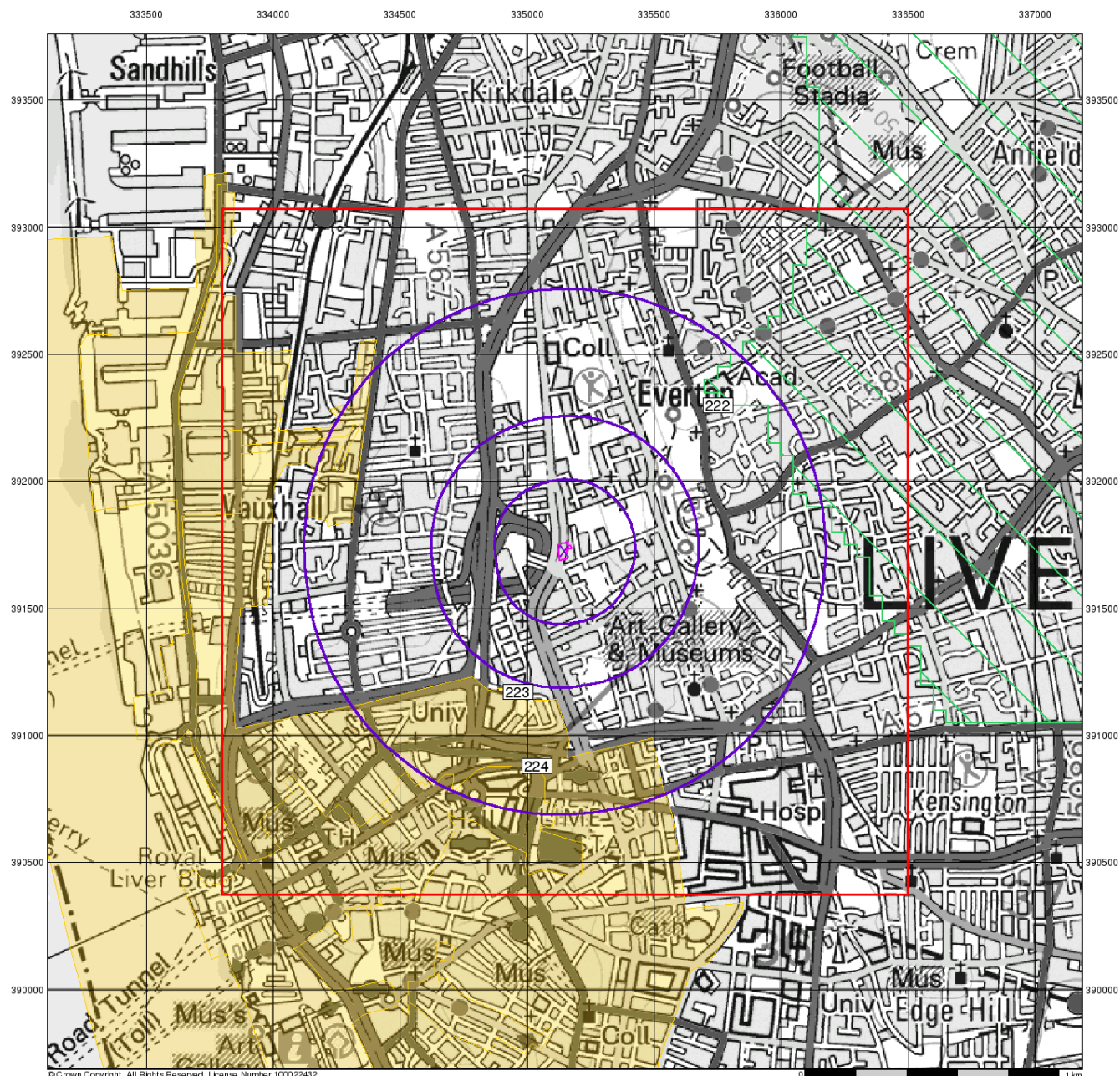
### Site Details

Clegg Street, LIVERPOOL, L5 3LD

**Landmark<sup>®</sup>**  
 LANDMARK INFORMATION GROUP

Tel: 0844 844 9952  
 Fax: 0844 844 9951  
 Web: www.envirocheck.co.uk





© Crown Copyright. All Rights Reserved. License Number 100022432.

# Envirocheck®

LANDMARK INFORMATION GROUP®

## Sensitive Land Uses

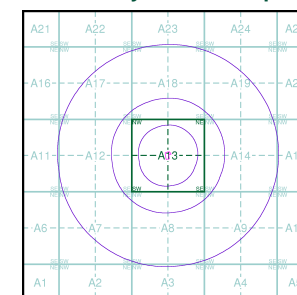
### General

- Specified Site
- Specified Buffer(s)
- Bearing Reference Point
- Slice
- Map ID

### Sensitive Land Uses

- Ancient Woodland
- Area of Adopted Green Belt
- Area of Unadopted Green Belt
- Area of Outstanding Natural Beauty
- Environmentally Sensitive Area
- Forest Park
- Local Nature Reserve
- Marine Nature Reserve
- National Nature Reserve
- National Park
- Nitrate Sensitive Area
- Nitrate Vulnerable Zone
- Ramsar Site
- Site of Special Scientific Interest
- Special Area of Conservation
- Special Protection Area
- World Heritage Sites

## Site Sensitivity Context Map - Slice A



### Order Details

Order Number: 139992043\_1\_1  
 Customer Ref: 10/1085  
 National Grid Reference: 335150, 391720  
 Slice: A  
 Site Area (Ha): 0.24  
 Search Buffer (m): 1000

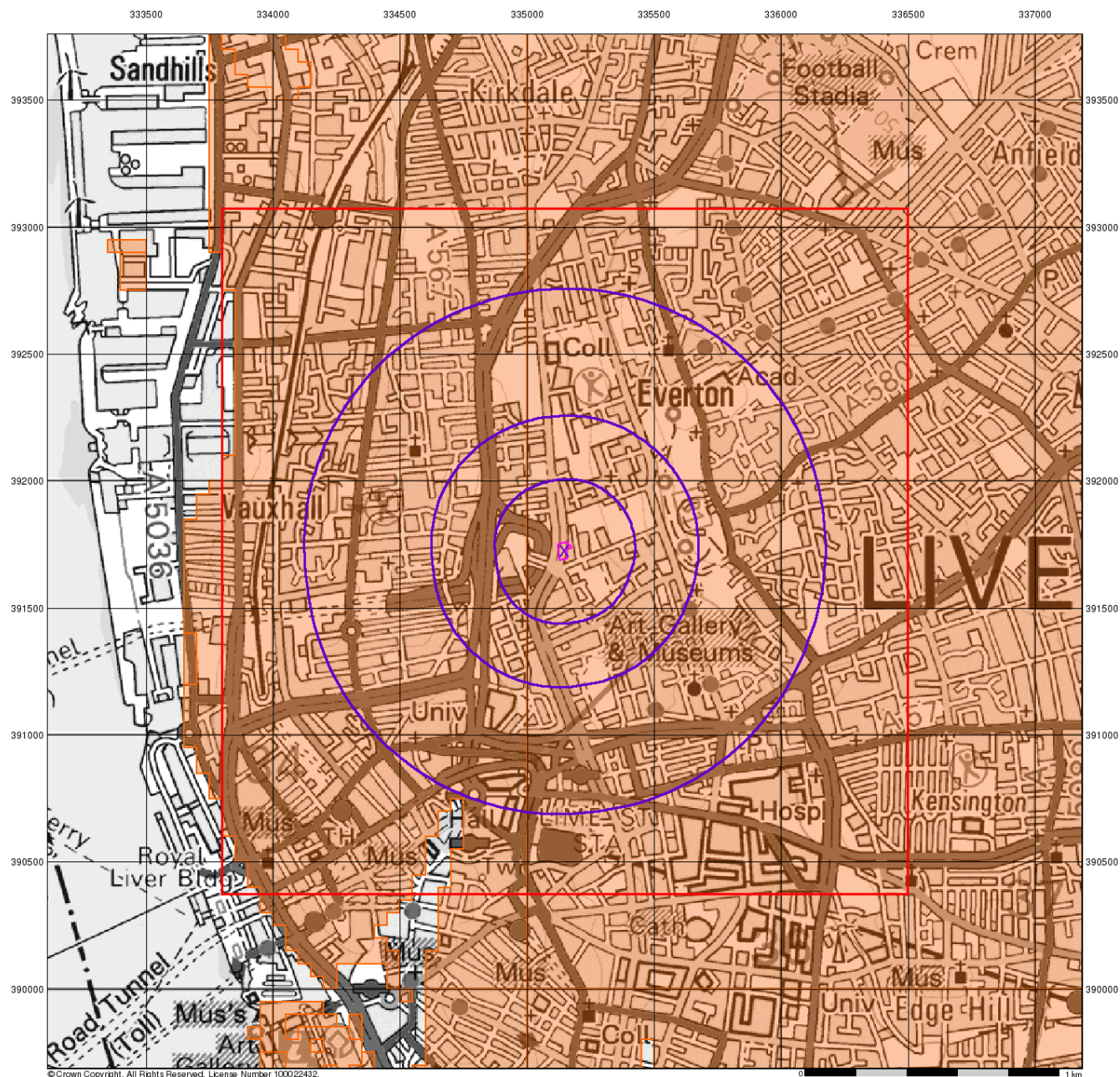
### Site Details

Clegg Street, LIVERPOOL, L5 3LD

**Landmark®**  
 INFORMATION GROUP

Tel: 0844 844 9952  
 Fax: 0844 844 9951  
 Web: www.envirocheck.co.uk





# Envirocheck®

LANDMARK INFORMATION GROUP®

## BGS Flood GFS Data

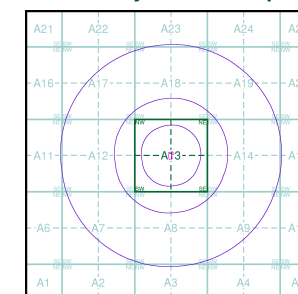
### General

- Specified Site
- Specified Buffer(s)
- Bearing Reference Point
- Slice

### Agency and Hydrological (Flood)

- Limited Potential for Groundwater Flooding to Occur
- Potential for Groundwater Flooding of Property Situated Below Ground Level
- Potential for Groundwater Flooding to Occur at Surface

## Site Sensitivity Context Map - Slice A



## Order Details

Order Number: 139992043\_1\_1  
 Customer Ref: 10/1085  
 National Grid Reference: 335150, 391720  
 Slice: A  
 Site Area (Ha): 0.24  
 Search Buffer (m): 1000

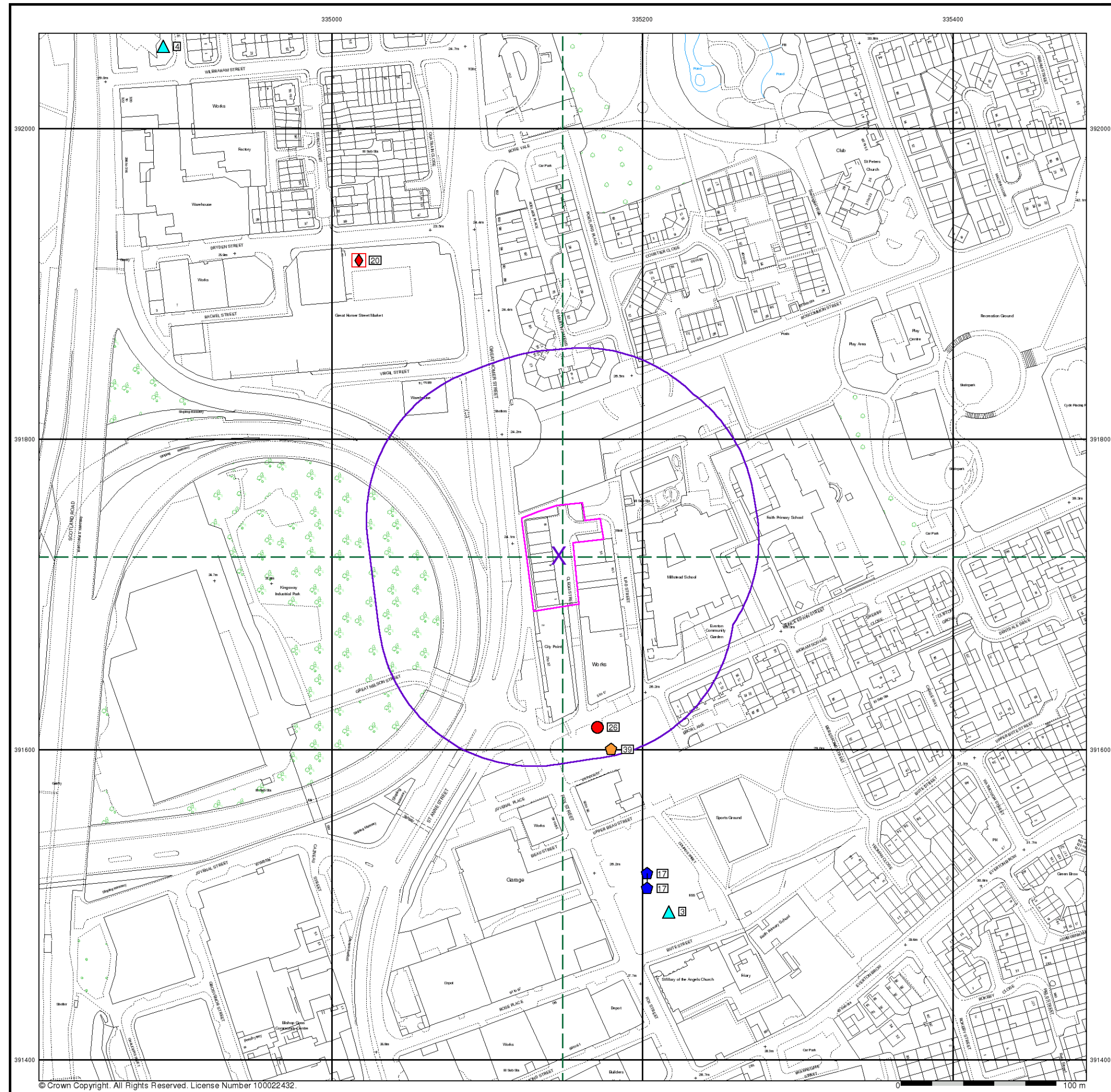
## Site Details

Clegg Street, LIVERPOOL, L5 3LD

**Landmark®**  
 LANDMARK INFORMATION GROUP

Tel: 0844 844 9952  
 Fax: 0844 844 9951  
 Web: www.envirocheck.co.uk





# Envirocheck®

LANDMARK INFORMATION GROUP®

### General

- Specified Site
- Specified Buffer(s)
- Bearing Reference Point
- Map ID

### Agency and Hydrological

- Contaminated Land Register Entry or Notice (Location)
- Contaminated Land Register Entry or Notice
- Discharge Consent
- Enforcement or Prohibition Notice
- Integrated Pollution Control
- Integrated Pollution Prevention Control
- Local Authority Integrated Pollution Prevention and Control
- Local Authority Pollution Prevention and Control Enforcement
- Pollution Incident to Controlled Waters
- Prosecution Relating to Authorised Processes
- Prosecution Relating to Controlled Waters
- Registered Radioactive Substance
- River Network or Water Feature
- River Quality Sampling Point
- Substantiated Pollution Incident Register
- Water Abstraction
- Water Industry Act Referral

### Waste

- BGS Recorded Landfill Site (Location)
- BGS Recorded Landfill Site
- EA Historic Landfill (Buffered Point)
- EA Historic Landfill (Polygon)
- Integrated Pollution Control Registered Waste Site
- Licensed Waste Management Facility (Landfill Boundary)
- Licensed Waste Management Facility (Location)
- Local Authority Recorded Landfill Site (Location)
- Local Authority Recorded Landfill Site
- Potentially Infilled Land (Non-water)
- Potentially Infilled Land (Non-water)
- Potentially Infilled Land (Water)
- Potentially Infilled Land (Water)
- Registered Landfill Site
- Registered Landfill Site (Location)
- Registered Landfill Site (Point Buffered to 100m)
- Registered Landfill Site (Point Buffered to 250m)
- Registered Waste Transfer Site (Location)
- Registered Waste Transfer Site
- Registered Waste Treatment or Disposal Site (Location)
- Registered Waste Treatment or Disposal Site

### Hazardous Substances

- COMAH Site
- Explosive Site
- NIHHS Site
- Planning Hazardous Substance Consent
- Planning Hazardous Substance Enforcement

### Geological

- BGS Recorded Mineral Site

### Site Sensitivity Map - Segment A13

### Order Details

Order Number:	139992043_1_1
Customer Ref:	10/1085
National Grid Reference:	335150, 391720
Slice:	A
Site Area (Ha):	0.24
Plot Buffer (m):	100

### Site Details

Clegg Street, LIVERPOOL, L5 3LD

## Landmark®

INFORMATION GROUP

Tel: 0844 844 9952  
Fax: 0844 844 9951  
Web: [www.envirocheck.co.uk](http://www.envirocheck.co.uk)

© Crown Copyright. All Rights Reserved. License Number 100022432.

A Landmark Information Group Service v50.0 20-Sep-2017 Page 1 of 1



**APPENDIX V**  
**ENVIRONMENTAL DATASHEETS**



## Envirocheck<sup>®</sup> Report:

### Datasheet

#### Order Details:

**Order Number:**

139992043\_1\_1

**Customer Reference:**

10/1085

**National Grid Reference:**

335150, 391720

**Slice:**

A

**Site Area (Ha):**

0.24

**Search Buffer (m):**

1000

#### Site Details:

Clegg Street

LIVERPOOL

L5 3LD

#### Client Details:

Mr N Riding

Clancy Consulting

2 Dunham Court

Dunham Road

Altrincham

Cheshire

WA14 4NX



Report Section	Page Number
Summary	-
Agency & Hydrological	1
Waste	12
Hazardous Substances	17
Geological	18
Industrial Land Use	21
Sensitive Land Use	53
Data Currency	54
Data Suppliers	59
Useful Contacts	60

### Introduction

The Environment Act 1995 has made site sensitivity a key issue, as the legislation pays as much attention to the pathways by which contamination could spread, and to the vulnerable targets of contamination, as it does the potential sources of contamination. For this reason, Landmark's Site Sensitivity maps and Datasheet(s) place great emphasis on statutory data provided by the Environment Agency/Natural Resources Wales and the Scottish Environment Protection Agency; it also incorporates data from Natural England (and the Scottish and Welsh equivalents) and Local Authorities; and highlights hydrogeological features required by environmental and geotechnical consultants. It does not include any information concerning past uses of land. The datasheet is produced by querying the Landmark database to a distance defined by the client from a site boundary provided by the client.

In the attached datasheet the National Grid References (NGRs) are rounded to the nearest 10m in accordance with Landmark's agreements with a number of Data Suppliers.

### Copyright Notice

© Landmark Information Group Limited 2017. The Copyright on the information and data and its format as contained in this Envirocheck® Report ("Report") is the property of Landmark Information Group Limited ("Landmark") and several other Data Providers, including (but not limited to) Ordnance Survey, British Geological Survey, the Environment Agency/Natural Resources Wales and Natural England, and must not be reproduced in whole or in part by photocopying or any other method. The Report is supplied under Landmark's Terms and Conditions accepted by the Customer.

A copy of Landmark's Terms and Conditions can be found with the Index Map for this report. Additional copies of the Report may be obtained from Landmark, subject to Landmark's charges in force from time to time. The Copyright, design rights and any other intellectual rights shall remain the exclusive property of Landmark and /or other Data providers, whose Copyright material has been included in this Report.

### Natural England Copyright Notice

Site of Special Scientific Interest, National Nature Reserve, Ramsar, Special Protection Area, Special Conservation Area, Marine Nature Reserve data (derived from Ordnance Survey 1:10000 raster) is provided by, and used with the permission of, Natural England who retain the copyright and Intellectual Property Rights for the data.

### Ove Arup Copyright Notice

The Data provided in this report was obtained on Licence from Ove Arup & Partners Limited (for further information, contact [mining.review@arup.com](mailto:mining.review@arup.com)). No reproduction or further use of such Data is to be made without the prior written consent of Ove Arup & Partners Limited. The information and data supplied in the product are derived from publicly available records and other third party sources and neither Ove Arup & Partners nor Landmark warrant the accuracy or completeness of such information or data.

### Peter Brett Associates Copyright Notice

The cavity data presented has been extracted from the PBA enhanced version of the original DEFRA national cavity databases. PBA/DEFRA retain the copyright & intellectual property rights in the data. Whilst all reasonable efforts are made to check that the information contained in the cavity databases is accurate we do not warrant that the data is complete or error free. The information is based upon our own researches and those collated from a number of external sources and is continually being augmented and updated by PBA. In no event shall PBA/DEFRA or Landmark be liable for any loss or damage including, without limitation, indirect or consequential loss or damage arising from the use of this data.

### Radon Potential dataset Copyright Notice

Information supplied from a joint dataset compiled by The British Geological Survey and Public Health England.

### Report Version v53.0



Data Type	Page Number	On Site	0 to 250m	251 to 500m	501 to 1000m (*up to 2000m)
<b>Agency &amp; Hydrological</b>					
BGS Groundwater Flooding Susceptibility	pg 1	Yes	Yes		n/a
Contaminated Land Register Entries and Notices					
Discharge Consents	pg 1				1
Prosecutions Relating to Controlled Waters			n/a	n/a	n/a
Enforcement and Prohibition Notices	pg 1				1
Integrated Pollution Controls					
Integrated Pollution Prevention And Control					
Local Authority Integrated Pollution Prevention And Control					
Local Authority Pollution Prevention and Controls	pg 1		1	1	10
Local Authority Pollution Prevention and Control Enforcements					
Nearest Surface Water Feature	pg 3			Yes	
Pollution Incidents to Controlled Waters	pg 3				5
Prosecutions Relating to Authorised Processes					
Registered Radioactive Substances	pg 4				10
River Quality	pg 5				1
River Quality Biology Sampling Points					
River Quality Chemistry Sampling Points					
Substantiated Pollution Incident Register	pg 6		1		
Water Abstractions	pg 6				4 (*14)
Water Industry Act Referrals	pg 10		2		1
Groundwater Vulnerability	pg 10	Yes	n/a	n/a	n/a
Drift Deposits			n/a	n/a	n/a
Bedrock Aquifer Designations	pg 11	Yes	n/a	n/a	n/a
Superficial Aquifer Designations			n/a	n/a	n/a
Source Protection Zones					
Extreme Flooding from Rivers or Sea without Defences				n/a	n/a
Flooding from Rivers or Sea without Defences				n/a	n/a
Areas Benefiting from Flood Defences				n/a	n/a
Flood Water Storage Areas				n/a	n/a
Flood Defences				n/a	n/a
OS Water Network Lines	pg 11			1	3

Data Type	Page Number	On Site	0 to 250m	251 to 500m	501 to 1000m (*up to 2000m)
<b>Waste</b>					
BGS Recorded Landfill Sites					
Historical Landfill Sites					
Integrated Pollution Control Registered Waste Sites					
Licensed Waste Management Facilities (Landfill Boundaries)					
Licensed Waste Management Facilities (Locations)	pg 12		1	1	3
Local Authority Landfill Coverage	pg 13	2	n/a	n/a	n/a
Local Authority Recorded Landfill Sites					
Potentially Infilled Land (Non-Water)	pg 13				3
Potentially Infilled Land (Water)	pg 13				4
Registered Landfill Sites					
Registered Waste Transfer Sites	pg 13				1
Registered Waste Treatment or Disposal Sites	pg 14		1	1	6
<b>Hazardous Substances</b>					
Control of Major Accident Hazards Sites (COMAH)	pg 17				1
Explosive Sites					
Notification of Installations Handling Hazardous Substances (NIHHS)					
Planning Hazardous Substance Consents					
Planning Hazardous Substance Enforcements					



Data Type	Page Number	On Site	0 to 250m	251 to 500m	501 to 1000m (*up to 2000m)
<b>Geological</b>					
BGS 1:625,000 Solid Geology	pg 18	Yes	n/a	n/a	n/a
BGS Estimated Soil Chemistry	pg 18	Yes	Yes	Yes	Yes
BGS Recorded Mineral Sites	pg 19				3
BGS Urban Soil Chemistry					
BGS Urban Soil Chemistry Averages					
CBSCB Compensation District			n/a	n/a	n/a
Coal Mining Affected Areas			n/a	n/a	n/a
Mining Instability			n/a	n/a	n/a
Man-Made Mining Cavities					
Natural Cavities					
Non Coal Mining Areas of Great Britain				n/a	n/a
Potential for Collapsible Ground Stability Hazards	pg 19	Yes	Yes	n/a	n/a
Potential for Compressible Ground Stability Hazards	pg 19		Yes	n/a	n/a
Potential for Ground Dissolution Stability Hazards				n/a	n/a
Potential for Landslide Ground Stability Hazards	pg 20	Yes	Yes	n/a	n/a
Potential for Running Sand Ground Stability Hazards	pg 20		Yes	n/a	n/a
Potential for Shrinking or Swelling Clay Ground Stability Hazards				n/a	n/a
Radon Potential - Radon Affected Areas			n/a	n/a	n/a
Radon Potential - Radon Protection Measures			n/a	n/a	n/a
<b>Industrial Land Use</b>					
Contemporary Trade Directory Entries	pg 21	4	18	37	120
Fuel Station Entries	pg 36			1	5
Points of Interest - Commercial Services	pg 36	1	12	11	40
Points of Interest - Education and Health					
Points of Interest - Manufacturing and Production	pg 41		15	24	38
Points of Interest - Public Infrastructure	pg 48			7	6
Points of Interest - Recreational and Environmental	pg 49			3	9
Gas Pipelines					
Underground Electrical Cables	pg 50				25

Data Type	Page Number	On Site	0 to 250m	251 to 500m	501 to 1000m (*up to 2000m)
<b>Sensitive Land Use</b>					
Ancient Woodland					
Areas of Adopted Green Belt					
Areas of Unadopted Green Belt					
Areas of Outstanding Natural Beauty					
Environmentally Sensitive Areas					
Forest Parks					
Local Nature Reserves					
Marine Nature Reserves					
National Nature Reserves					
National Parks					
Nitrate Sensitive Areas					
Nitrate Vulnerable Zones	pg 53				1
Ramsar Sites					
Sites of Special Scientific Interest					
Special Areas of Conservation					
Special Protection Areas					
World Heritage Sites	pg 53				2



Map ID	Details	Quadrant Reference (Compass Direction)	Estimated Distance From Site	Contact	NGR
	<b>BGS Groundwater Flooding Susceptibility</b> Flooding Type: Limited Potential for Groundwater Flooding to Occur	A13NW (NE)	0	1	335146 391725
	<b>BGS Groundwater Flooding Susceptibility</b> Flooding Type: Limited Potential for Groundwater Flooding to Occur	A13NW (W)	123	1	335000 391725
1	<b>Discharge Consents</b> Operator: Tate & Lyle Ltd Property Type: MAKING OF FOOD PRODUCTS/DAIRY Location: Tate & Lyle Ltd, 18 Love Lane, Liverpool, Merseyside Authority: Environment Agency, North West Region Catchment Area: Not Given Reference: 016990296 Permit Version: 1 Effective Date: 1st April 1981 Issued Date: Not Supplied Revocation Date: 26th April 1991 Discharge Type: Trade Boiler Blowdown Effluent: Unspecified Discharge: Canal Environment: Receiving Water: Leeds/Liverpool Canal <b>Status: Authorisation revokedRevoked</b> Positional Accuracy: Located by supplier to within 100m	A12SW (W)	824	2	334300 391700
2	<b>Enforcement and Prohibition Notices</b> Location: 285-289 Vauxhall Road, LIVERPOOL, Merseyside, L5 8SS Permit Reference: Not Given Enforcement Date: Not Supplied Details: HMIP Annual Report, Enforcement Notice served under RSA93. Positional Accuracy: Unknown	A17SW (NW)	851	2	334356 392118
3	<b>Local Authority Pollution Prevention and Controls</b> Name: Palatine Engraving Location: Fox Street, Liverpool, L3 3hy Authority: Liverpool City Council, Liverpool Environmental Health & Trading Standards Division Permit Reference: PPC 02/08 Dated: 28th February 2008 Process Type: Local Authority Pollution Prevention and Control Description: PG6/23 Coating of metal and plastic <b>Status: Authorisation revokedRevoked</b> Positional Accuracy: Located by supplier to within 10m	A13SE (S)	208	3	335217 391494
4	<b>Local Authority Pollution Prevention and Controls</b> Name: Texaco (Scotland Road) Location: 324 Scotland Road, LIVERPOOL, Merseyside, L5 5AE Authority: Liverpool City Council, Liverpool Environmental Health & Trading Standards Division Permit Reference: PPC 1455/1/98 Dated: 11th November 1998 Process Type: Local Authority Air Pollution Control Description: PG1/14 Petrol filling station <b>Status: Authorised</b> Positional Accuracy: Automatically positioned to the address	A13NW (NW)	381	3	334891 392051
5	<b>Local Authority Pollution Prevention and Controls</b> Name: Wf Doyle & Co Ltd Location: 41 Blackstock Street, LIVERPOOL, Merseyside, L3 Authority: Liverpool City Council, Liverpool Environmental Health & Trading Standards Division Permit Reference: PPC 10/04 Dated: 6th December 2004 Process Type: Local Authority Air Pollution Control Description: PG3/16 Mobile screening and crushing processes <b>Status: Application exempt from APC</b> Positional Accuracy: Manually positioned to the address or location	A12SE (SW)	571	3	334607 391460
5	<b>Local Authority Pollution Prevention and Controls</b> Name: Wf Doyle & Co Ltd Location: 41-43 Blackstock Street, Liverpool, L3 Authority: Liverpool City Council, Liverpool Environmental Health & Trading Standards Division Permit Reference: Not Supplied Dated: Not Supplied Process Type: Local Authority Pollution Prevention and Control Description: PG3/16 Mobile screening and crushing processes <b>Status: Authorisation revokedRevoked</b> Positional Accuracy: Manually positioned to the address or location	A12SE (SW)	573	3	334606 391458

Map ID	Details	Quadrant Reference (Compass Direction)	Estimated Distance From Site	Contact	NGR
6	<b>Local Authority Pollution Prevention and Controls</b> Name: Scott Feather Company Location: Blackstock Street, LIVERPOOL, Merseyside, L3 6ER Authority: Liverpool City Council, Liverpool Environmental Health & Trading Standards Division Permit Reference: 6920 Dated: 2nd December 1999 Process Type: Local Authority Pollution Prevention and Control Description: PG6/39 Animal by-products dealers <b>Status: Authorisation revokedRevoked</b> Positional Accuracy: Located by supplier to within 10m	A12SW (W)	738	3	334437 391435
7	<b>Local Authority Pollution Prevention and Controls</b> Name: Station Garage Location: 33 Freemasons Row, LIVERPOOL, Merseyside, L3 2DJ Authority: Liverpool City Council, Liverpool Environmental Health & Trading Standards Division Permit Reference: PPC 25/04 Dated: 23rd February 1996 Process Type: Local Authority Air Pollution Control Description: PG1/1Waste oil burners, less than 0.4MW net rated thermal input <b>Status: Authorisation revokedRevoked</b> Positional Accuracy: Automatically positioned to the address	A7NE (SW)	801	3	334484 391215
8	<b>Local Authority Pollution Prevention and Controls</b> Name: Shell (Vauxhall Road) Location: Shell Station, 290 Vauxhall Road, LIVERPOOL, Merseyside, L5 8SS Authority: Liverpool City Council, Liverpool Environmental Health & Trading Standards Division Permit Reference: EP 1424 Dated: 22nd January 1999 Process Type: Local Authority Pollution Prevention and Control Description: PG1/14 Petrol filling station <b>Status: Authorisation revokedRevoked</b> Positional Accuracy: Manually positioned to the address or location	A17SW (NW)	829	3	334381 392119
8	<b>Local Authority Pollution Prevention and Controls</b> Name: Williams Liverpool Location: 285 Vauxhall Road, LIVERPOOL, Merseyside, L5 8SS Authority: Liverpool City Council, Liverpool Environmental Health & Trading Standards Division Permit Reference: PPC 33/04 Dated: 4th March 1994 Process Type: Local Authority Pollution Prevention and Control Description: PG6/34 Respraying of road vehicles <b>Status: Permitted</b> Positional Accuracy: Automatically positioned to the address	A17SW (NW)	873	3	334332 392121
8	<b>Local Authority Pollution Prevention and Controls</b> Name: Williams Motor Co (Body Repairs) Ltd Location: Vauxhall Road, Liverpool Authority: Liverpool City Council, Liverpool Environmental Health & Trading Standards Division Permit Reference: EP 656 Dated: Not Supplied Process Type: Local Authority Pollution Prevention and Control Description: PG6/34 Respraying of road vehicles <b>Status: Authorisation revokedRevoked</b> Positional Accuracy: Located by supplier to within 10m	A17SW (NW)	882	3	334323 392122
9	<b>Local Authority Pollution Prevention and Controls</b> Name: Snax 24 Ltd Islington Location: 25 New Islington Road, Liverpool, L3 8PP Authority: Liverpool City Council, Liverpool Environmental Health & Trading Standards Division Permit Reference: PPC 145A Dated: 16th June 1998 Process Type: Local Authority Air Pollution Control Description: PG1/14 Petrol filling station <b>Status: Authorised</b> Positional Accuracy: Automatically positioned to the address	A9SW (SE)	849	3	335574 390953
10	<b>Local Authority Pollution Prevention and Controls</b> Name: Save Service Station (Vauxhall Road) Location: Vauxhall Road, LIVERPOOL, Merseyside, L3 6DJ Authority: Liverpool City Council, Liverpool Environmental Health & Trading Standards Division Permit Reference: EP 1422 Dated: 29th April 1999 Process Type: Local Authority Pollution Prevention and Control Description: PG1/14 Petrol filling station <b>Status: Authorisation revokedRevoked</b> Positional Accuracy: Automatically positioned to the address	A7NW (SW)	949	3	334424 391055



Map ID	Details	Quadrant Reference (Compass Direction)	Estimated Distance From Site	Contact	NGR
11	<b>Local Authority Pollution Prevention and Controls</b> Name: John Tierney Casings (Liverpool) Ltd Location: Carruthers Street, LIVERPOOL, Merseyside, L3 6BY Authority: Liverpool City Council, Liverpool Environmental Health & Trading Standards Division Permit Reference: EP 694 Dated: 16th March 1994 Process Type: Local Authority Pollution Prevention and Control Description: PG6/27 Vegetable matter drying Status: <b>Authorisation revokedRevoked</b> Positional Accuracy: Automatically positioned to the address	A12SW (W)	985	3	334191 391392
	<b>Nearest Surface Water Feature</b>	A13NE (N)	276	-	335237 392024
12	<b>Pollution Incidents to Controlled Waters</b> Property Type: Not Given Location: Merseyside Authority: Environment Agency, North West Region Pollutant: Not Given Note: Mersey Docks Incident Date: 2nd August 1991 Incident Reference: 91440060 Catchment Area: Mersey - Tidal Receiving Water: Not Given Cause of Incident: Not Given Incident Severity: Category 3 - Minor Incident Positional Accuracy: Located by supplier to within 100m	A7NE (SW)	658	2	334600 391300
13	<b>Pollution Incidents to Controlled Waters</b> Property Type: Not Given Location: Location Description Not Available Authority: Environment Agency, North West Region Pollutant: Miscellaneous - Fire water / Foam Note: Not Supplied Incident Date: 13th November 1995 Incident Reference: 95742799 Catchment Area: Mersey - Tidal Receiving Water: Not Given Cause of Incident: Fire Incident Severity: Category 3 - Minor Incident Positional Accuracy: Located by supplier to within 100m	A12NE (NW)	671	2	334500 392000
14	<b>Pollution Incidents to Controlled Waters</b> Property Type: Spillage; Accident In Transit Location: Location Description Not Available Authority: Environment Agency, North West Region Pollutant: Chemicals - Solvents Note: White Spirit Incident Date: 21st March 1995 Incident Reference: 95740567 Catchment Area: Mersey - Tidal Receiving Water: Not Given Cause of Incident: Accidental Spillage/Leakage Incident Severity: Category 3 - Minor Incident Positional Accuracy: Located by supplier to within 100m	A7SE (SW)	856	2	334800 390900
14	<b>Pollution Incidents to Controlled Waters</b> Property Type: Not Given Location: Location Description Not Available Authority: Environment Agency, North West Region Pollutant: Oils - Diesel (Including Agricultural) Note: River Mersey Incident Date: 15th April 1994 Incident Reference: 94740692 Catchment Area: Mersey - Tidal Receiving Water: Not Given Cause of Incident: Accidental Spillage/Leakage Incident Severity: Category 3 - Minor Incident Positional Accuracy: Located by supplier to within 100m	A7SE (SW)	860	2	334800 390895

Map ID	Details	Quadrant Reference (Compass Direction)	Estimated Distance From Site	Contact	NGR
15	<b>Pollution Incidents to Controlled Waters</b> Property Type: Metal industry Location: Stanley Road, LIVERPOOL Authority: Environment Agency, North West Region Pollutant: Oils - Unknown Note: Not Supplied Incident Date: 13th March 1998 Incident Reference: SO980482 Catchment Area: Mersey - Tidal Receiving Water: Onto Land Cause of Incident: Unknown Incident Severity: Category 3 - Minor Incident Positional Accuracy: Located by supplier to within 100m	A17NE (NW)	915	2	334600 392500
16	<b>Registered Radioactive Substances</b> Name: Liverpool John Moores University Higher Education Corporation Location: James Parsons Building, Byrom Street, LIVERPOOL, Merseyside, L3 3AF Authority: Environment Agency, North West Region Permit Reference: Bx7762 Dated: 6th May 2004 Process Type: Registration under S7 RSA for the keeping and use of Radioactive materials (was RSA60 S1) Description: Minor variation to a registration under the Act of an open source which is also the subject of an authorisation <b>Status:</b> Application has been authorised and any conditions apply to the operatorAuthorised Positional Accuracy: Automatically positioned to the address	A8NW (SW)	664	2	334867 391080
16	<b>Registered Radioactive Substances</b> Name: Liverpool John Moores University Higher Education Corporation Location: James Parsons Building, Byrom Street, LIVERPOOL, Merseyside, L3 3AF Authority: Environment Agency, North West Region Permit Reference: Bx7991 Dated: 4th May 2004 Process Type: Authorisation under S13 RSA for the disposal of Radioactive waste (was RSA60 S7) Description: Minor variation to authorisation under RSA <b>Status:</b> Application has been authorised and any conditions apply to the operatorAuthorised Positional Accuracy: Automatically positioned to the address	A8NW (SW)	664	2	334867 391080
16	<b>Registered Radioactive Substances</b> Name: Liverpool John Moores University Higher Education Corporation Location: Faculty of Science, Byrom Street, LIVERPOOL, Merseyside, L3 3AF Authority: Environment Agency, North West Region Permit Reference: Bw6019 Dated: 1st December 2003 Process Type: Authorisation under S13 RSA for the disposal of Radioactive waste (was RSA60 S7) Description: Minor variation to authorisation under RSA <b>Status:</b> Authorisation superseded by a substantial or non substantial variationSuperseded Positional Accuracy: Automatically positioned to the address	A8NW (SW)	664	2	334867 391080
16	<b>Registered Radioactive Substances</b> Name: Liverpool John Moores University Higher Education Corporation Location: Faculty of Science, Byrom Street, LIVERPOOL, Merseyside, L3 3AF Authority: Environment Agency, North West Region Permit Reference: Bm6204 Dated: 29th January 2002 Process Type: Authorisation under S13 RSA for the disposal of Radioactive waste (was RSA60 S7) Description: Minor variation to authorisation under RSA <b>Status:</b> Authorisation superseded by a substantial or non substantial variationSuperseded Positional Accuracy: Automatically positioned to the address	A8NW (SW)	664	2	334867 391080
16	<b>Registered Radioactive Substances</b> Name: Liverpool John Moores University Higher Education Corporation Location: Faculty of Science, Byrom Street, LIVERPOOL, Merseyside, L3 3AF Authority: Environment Agency, North West Region Permit Reference: AY7739 Dated: 13th June 1997 Process Type: Authorisation under S13 RSA for the disposal of Radioactive waste (was RSA60 S7) Description: Minor variation to authorisation under RSA <b>Status:</b> Authorisation superseded by a substantial or non substantial variationSuperseded Positional Accuracy: Automatically positioned to the address	A8NW (SW)	664	2	334867 391080



Map ID	Details	Quadrant Reference (Compass Direction)	Estimated Distance From Site	Contact	NGR
16	<b>Registered Radioactive Substances</b> Name: Liverpool John Moores University Higher Education Corporation Location: Faculty of Science, Byrom Street, LIVERPOOL, Merseyside, L3 3AF Authority: Environment Agency, North West Region Permit Reference: AS7353 Dated: 18th September 1995 Process Type: Authorisation under S13 RSA for the disposal of Radioactive waste (was RSA60 S7) Description: Minor variation to authorisation under RSA <b>Status: Authorisation superseded by a substantial or non substantial variationSuperseded</b> Positional Accuracy: Automatically positioned to the address	A8NW (SW)	664	2	334867 391080
16	<b>Registered Radioactive Substances</b> Name: Liverpool John Moores University Higher Education Corporation Location: Faculty of Science, Byrom Street, LIVERPOOL, Merseyside, L3 3AF Authority: Environment Agency, North West Region Permit Reference: AM6323 Dated: 1st September 1994 Process Type: Authorisation under S13 RSA for the disposal of Radioactive waste (was RSA60 S7) Description: Minor variation to authorisation under RSA <b>Status: Authorisation superseded by a substantial or non substantial variationSuperseded</b> Positional Accuracy: Automatically positioned to the address	A8NW (SW)	664	2	334867 391080
16	<b>Registered Radioactive Substances</b> Name: Liverpool John Moores University Higher Education Corporation Location: Faculty of Science, Byrom Street, LIVERPOOL, Merseyside, L3 3AF Authority: Environment Agency, North West Region Permit Reference: AM6412 Dated: 4th August 1994 Process Type: Registration under S7 RSA for the keeping and use of Radioactive materials (was RSA60 S1) Description: Minor variation to a registration under the Act of an open source which is also the subject of an authorisation <b>Status: Authorisation superseded by a substantial or non substantial variationSuperseded</b> Positional Accuracy: Automatically positioned to the address	A8NW (SW)	664	2	334867 391080
16	<b>Registered Radioactive Substances</b> Name: Liverpool John Moores University Location: Faculty of Science, Byrom Street, LIVERPOOL, Merseyside, L3 3AF Authority: Environment Agency, North West Region Permit Reference: AE6485 Dated: 31st March 1991 Process Type: Registration under S7 RSA for the keeping and use of Radioactive materials (was RSA60 S1) Description: Registration under the Act of an open source which is also the subject of an authorisation <b>Status: Authorisation superseded by a substantial or non substantial variationSuperseded</b> Positional Accuracy: Automatically positioned to the address	A8NW (SW)	664	2	334867 391080
16	<b>Registered Radioactive Substances</b> Name: Liverpool John Moores University Location: Division Of Engineering & Science, Byrom Street, LIVERPOOL, Merseyside, L3 3AF Authority: Environment Agency, North West Region Permit Reference: AM6480 Dated: 31st March 1991 Process Type: Authorisation under S13 RSA for the disposal of Radioactive waste (was RSA60 S7) Description: Authorisation under RSA dated pre April 1991 <b>Status: Authorisation superseded by a substantial or non substantial variationSuperseded</b> Positional Accuracy: Automatically positioned to the address	A8NW (SW)	673	2	334867 391070
	<b>River Quality</b> Name: Leeds/Liverpool Canal GQA Grade: River Quality C Reach: Liverpool Docks To Warehouse Halsall Estimated Distance (km): 29.5 Flow Rate: Flow greater than 80 cumecs Flow Type: Canal Year: 2000	A17SW (W)	920	2	334267 392089

Map ID	Details	Quadrant Reference (Compass Direction)	Estimated Distance From Site	Contact	NGR
17	<b>Substantiated Pollution Incident Register</b> Authority: Environment Agency - North West Region, South Area Incident Date: 5th October 2001 Incident Reference: 34810 Water Impact: Category 4 - No Impact Air Impact: Category 2 - Significant Incident Land Impact: Category 2 - Significant Incident Positional Accuracy: Located by supplier to within 10m Pollutant: Specific Waste Materials/Inorganic Chemical Wastes Pollutant: Organic Chemicals : Other Organic Wastes	A13SE (S)	179	2	335203 391520
18	<b>Water Abstractions</b> Operator: W F Doyle & Co Ltd Licence Number: 2569030032 Permit Version: 100 Location: Borehole At Blackstock Street, Liverpool Authority: Environment Agency, North West Region Abstraction: Other Industrial/Commercial/Public Services: Dust Suppression Abstraction Type: Water may be abstracted from a single point Source: Groundwater Daily Rate (m3): 2182 Yearly Rate (m3): 299905 Details: Blackstock Street, Liverpool L3 Authorised Start: 01 January Authorised End: 31 December Permit Start Date: 22nd December 1995 Permit End Date: Not Supplied Positional Accuracy: Located by supplier to within 10m	A12SE (SW)	573	2	334630 391410
18	<b>Water Abstractions</b> Operator: W F Doyle & Co Ltd Licence Number: 2569030032 Permit Version: 100 Location: Borehole At Blackstock Street, Liverpool Authority: Environment Agency, North West Region Abstraction: Other Industrial/Commercial/Public Services: General Washing/Process Washing Abstraction Type: Water may be abstracted from a single point Source: Groundwater Daily Rate (m3): Not Supplied Yearly Rate (m3): Not Supplied Details: Blackstock Street, Liverpool L3 Authorised Start: 01 January Authorised End: 31 December Permit Start Date: 22nd December 1995 Permit End Date: Not Supplied Positional Accuracy: Located by supplier to within 10m	A12SE (SW)	573	2	334630 391410
18	<b>Water Abstractions</b> Operator: W F Doyle & Co Ltd Licence Number: 2569030032 Permit Version: 100 Location: Borehole At Blackstock Street, Liverpool Authority: Environment Agency, North West Region Abstraction: Private Water Undertaking: General Use (Medium Loss) Abstraction Type: Water may be abstracted from a single point Source: Groundwater Daily Rate (m3): Not Supplied Yearly Rate (m3): Not Supplied Details: Not Specified For Commercial Supply (Under S.46(4) Wra 1991) Authorised Start: 01 January Authorised End: 31 December Permit Start Date: 22nd December 1995 Permit End Date: Not Supplied Positional Accuracy: Located by supplier to within 10m	A12SE (SW)	573	2	334630 391410
19	<b>Water Abstractions</b> Operator: Downland Bedding Company Ltd Licence Number: 2569030057 Permit Version: 100 Location: Borehole At 23 Blackstock Street, Liverpool Authority: Environment Agency, North West Region Abstraction: Textiles And Leather: General Washing/Process Washing Abstraction Type: Water may be abstracted from a single point Source: Groundwater Daily Rate (m3): 1091 Yearly Rate (m3): 272760 Details: Land At 23 Blackstock Street, Liverpool Authorised Start: 01 January Authorised End: 31 December Permit Start Date: 11th April 1994 Permit End Date: Not Supplied Positional Accuracy: Located by supplier to within 100m	A12SW (SW)	785	2	334400 391400

Map ID	Details	Quadrant Reference (Compass Direction)	Estimated Distance From Site	Contact	NGR
	<b>Water Abstractions</b> Operator: Royal Liverpool & Broadgreen University Hospitals Nhs Trust Licence Number: Nw/069/0030/016 Permit Version: 1 Location: Borehole A At Royal Liverpool University Hospital Authority: Environment Agency, North West Region Abstraction: Hospitals: Heat Pump Abstraction Type: Water may be abstracted from a single point Source: Groundwater Daily Rate (m3): Not Supplied Yearly Rate (m3): Not Supplied Details: Not Supplied Authorised Start: 01 April Authorised End: 31 March Permit Start Date: 25th April 2016 Permit End Date: Not Supplied Positional Accuracy: Located by supplier to within 10m	A9SE (SE)	1309	2	336121 390806
	<b>Water Abstractions</b> Operator: Mr Mcgreavy Licence Number: Nw/069/0030/009 Permit Version: 1 Location: Borehole A - Prescot Street Authority: Environment Agency, North West Region Abstraction: Other Industrial/Commercial/Public Services: Heat Pump Abstraction Type: Water may be abstracted from a single point Source: Groundwater Daily Rate (m3): Not Supplied Yearly Rate (m3): Not Supplied Details: Prescot Street, Liverpool Authorised Start: 01 April Authorised End: 31 March Permit Start Date: 6th August 2012 Permit End Date: Not Supplied Positional Accuracy: Located by supplier to within 10m	A9SE (SE)	1322	2	336145 390813
	<b>Water Abstractions</b> Operator: Ecf (General Partner) Ltd Licence Number: 2569030066/R01 Permit Version: 1 Location: Bh(C) At St Paul'S Square Off Old Hall St Liverpool L3 9sy Authority: Environment Agency, North West Region Abstraction: Other Industrial/Commercial/Public Services: Heat Pump Abstraction Type: Water may be abstracted from a single point Source: Groundwater Daily Rate (m3): Not Supplied Yearly Rate (m3): Not Supplied Details: Land At St Paul'S Square Liverpool Authorised Start: 01 April Authorised End: 31 March Permit Start Date: 1st April 2015 Permit End Date: Not Supplied Positional Accuracy: Located by supplier to within 10m	A6SE (SW)	1345	2	334011 390944
	<b>Water Abstractions</b> Operator: Ecf (General Partner) Ltd Licence Number: 2569030066 Permit Version: 1 Location: Bh(C) At St Paul'S Square Off Old Hall St Liverpool L3 9sy Authority: Environment Agency, North West Region Abstraction: Other Industrial/Commercial/Public Services: Non-Evaporative Cooling Abstraction Type: Water may be abstracted from a single point Source: Groundwater Daily Rate (m3): Not Supplied Yearly Rate (m3): Not Supplied Details: Land At St Paul'S Square Liverpool Authorised Start: 01 January Authorised End: 31 December Permit Start Date: 10th August 2006 Permit End Date: Not Supplied Positional Accuracy: Located by supplier to within 10m	A6SE (SW)	1348	2	334010 390940



Map ID	Details	Quadrant Reference (Compass Direction)	Estimated Distance From Site	Contact	NGR
	<b>Water Abstractions</b> Operator: Ecf (General Partner) Ltd Licence Number: 2569030066 Permit Version: 1 Location: Bh(B) At St Paul'S Square Off Old Hall St Liverpool L3 9sy Authority: Environment Agency, North West Region Abstraction: Other Industrial/Commercial/Public Services: Non-Evaporative Cooling Abstraction Type: Water may be abstracted from a single point Source: Groundwater Daily Rate (m3): Not Supplied Yearly Rate (m3): Not Supplied Details: Land At St Paul'S Square Liverpool Authorised Start: 01 January Authorised End: 31 December Permit Start Date: 10th August 2006 Permit End Date: Not Supplied Positional Accuracy: Located by supplier to within 10m	A6SE (SW)	1356	2	334000 390940
	<b>Water Abstractions</b> Operator: Ecf (General Partner) Ltd Licence Number: 2569030066/R01 Permit Version: 1 Location: Bh(B) At St Paul'S Square Off Old Hall St Liverpool L3 9sy Authority: Environment Agency, North West Region Abstraction: Other Industrial/Commercial/Public Services: Heat Pump Abstraction Type: Water may be abstracted from a single point Source: Groundwater Daily Rate (m3): Not Supplied Yearly Rate (m3): Not Supplied Details: Land At St Paul'S Square Liverpool Authorised Start: 01 April Authorised End: 31 March Permit Start Date: 1st April 2015 Permit End Date: Not Supplied Positional Accuracy: Located by supplier to within 10m	A6SE (SW)	1357	2	334002 390935
	<b>Water Abstractions</b> Operator: J Bibby & Sons Ltd Licence Number: 2569030027 Permit Version: Not Supplied Location: Three Boreholes, King Edward Street, LIVERPOOL Authority: Environment Agency, North West Region Abstraction: Cooling Abstraction Type: Not Supplied Source: Groundwater Daily Rate (m3): 26185 Yearly Rate (m3): 4323578 Details: Licence Status: Revoked Authorised Start: Not Supplied Authorised End: Not Supplied Permit Start Date: Not Supplied Permit End Date: Not Supplied Positional Accuracy: Located by supplier to within 100m	A6NE (W)	1386	2	333800 391300
	<b>Water Abstractions</b> Operator: Royal Liverpool & Broadgreen University Hospitals Nhs Trust Licence Number: Nw/069/0030/016 Permit Version: 1 Location: Borehole B At Royal Liverpool University Hospital Authority: Environment Agency, North West Region Abstraction: Hospitals: Heat Pump Abstraction Type: Water may be abstracted from a single point Source: Groundwater Daily Rate (m3): Not Supplied Yearly Rate (m3): Not Supplied Details: Not Supplied Authorised Start: 01 April Authorised End: 31 March Permit Start Date: 25th April 2016 Permit End Date: Not Supplied Positional Accuracy: Located by supplier to within 10m	A5NW (SE)	1419	2	336179 390708

Map ID	Details	Quadrant Reference (Compass Direction)	Estimated Distance From Site	Contact	NGR
	<b>Water Abstractions</b> Operator: J Bibby & Sons Limited Licence Number: 2569030027 Permit Version: Not Supplied Location: Three Boreholes, King Edward Street, LIVERPOOL Authority: Environment Agency, North West Region Abstraction: Cooling Abstraction Type: Not Supplied Source: Groundwater Daily Rate (m3): 0 Yearly Rate (m3): 0 Details: Licence Status: Revoked Authorised Start: Not Supplied Authorised End: Not Supplied Permit Start Date: Not Supplied Permit End Date: Not Supplied Positional Accuracy: Located by supplier to within 100m	A6NW (W)	1511	2	333700 391200
	<b>Water Abstractions</b> Operator: Trinity Mirror Plc Licence Number: 2569030065r01 Permit Version: 2 Location: Pipeline At Georges Dock Pumping Station, Mann Island Lpool Authority: Environment Agency, North West Region Abstraction: Other Industrial/Commercial/Public Services: Heat Pump Abstraction Type: Water may be abstracted from a single point Source: Groundwater Daily Rate (m3): Not Supplied Yearly Rate (m3): Not Supplied Details: Not Supplied Authorised Start: 01 April Authorised End: 31 March Permit Start Date: 6th October 2016 Permit End Date: Not Supplied Positional Accuracy: Located by supplier to within 10m	A1NE (SW)	1618	2	333848 390702
	<b>Water Abstractions</b> Operator: Trinity Mirror Plc Licence Number: 2569030065r01 Permit Version: 1 Location: Pipeline At Georges Dock Pumping Station, Mann Island Lpool Authority: Environment Agency, North West Region Abstraction: Other Industrial/Commercial/Public Services: Heat Pump Abstraction Type: Water may be abstracted from a single point Source: Groundwater Daily Rate (m3): Not Supplied Yearly Rate (m3): Not Supplied Details: Not Supplied Authorised Start: 01 April Authorised End: 31 March Permit Start Date: 14th April 2015 Permit End Date: Not Supplied Positional Accuracy: Located by supplier to within 10m	A1NE (SW)	1618	2	333848 390702
	<b>Water Abstractions</b> Operator: Trinity Mirror Plc Licence Number: 2569030065r01 Permit Version: 1 Location: Pipeline At Georges Dock Pumping Station, Mann Island Lpool Authority: Environment Agency, North West Region Abstraction: Other Industrial/Commercial/Public Services: Non-Evaporative Cooling Abstraction Type: Water may be abstracted from a single point Source: Groundwater Daily Rate (m3): Not Supplied Yearly Rate (m3): Not Supplied Details: Not Supplied Authorised Start: 01 April Authorised End: 31 March Permit Start Date: 14th April 2015 Permit End Date: Not Supplied Positional Accuracy: Located by supplier to within 10m	A1NE (SW)	1618	2	333848 390702

Map ID	Details	Quadrant Reference (Compass Direction)	Estimated Distance From Site	Contact	NGR
	<b>Water Abstractions</b> Operator: Trinity Mirror Plc Licence Number: 2569030065 Permit Version: 1 Location: Pipeline At Georges Dock Pumping Station, Mann Island Lpool Authority: Environment Agency, North West Region Abstraction: Other Industrial/Commercial/Public Services: Heat Pump Abstraction Type: Water may be abstracted from a single point Source: Groundwater Daily Rate (m3): Not Supplied Yearly Rate (m3): Not Supplied Details: Land At Liverpool Daily Post And Echo Buildings Authorised Start: 01 January Authorised End: 31 December Permit Start Date: 28th April 2004 Permit End Date: Not Supplied Positional Accuracy: Located by supplier to within 10m	A1NE (SW)	1626	2	333840 390700
	<b>Water Abstractions</b> Operator: Trinity Mirror Plc Licence Number: 2569030065 Permit Version: 1 Location: Pipeline At Georges Dock Pumping Station, Mann Island Lpool Authority: Environment Agency, North West Region Abstraction: Other Industrial/Commercial/Public Services: Non-Evaporative Cooling Abstraction Type: Water may be abstracted from a single point Source: Groundwater Daily Rate (m3): Not Supplied Yearly Rate (m3): Not Supplied Details: Land At Liverpool Daily Post And Echo Buildings Authorised Start: 01 January Authorised End: 31 December Permit Start Date: 28th April 2004 Permit End Date: Not Supplied Positional Accuracy: Located by supplier to within 10m	A1NE (SW)	1626	2	333840 390700
20	<b>Water Industry Act Referrals</b> Name: N And C Platers Ltd Location: N AND C PLATERS LTD, 18 DRYDEN STREET, 18 DRYDEN STREET, LIVERPOOL, LIVERPOOL, L5 5BT Authority: Environment Agency, North West Region Permit Reference: BA7778 Dated: 16th February 1998 Process Type: Permissions or amendments to discharge under the Water Industry Act 1991 Description: Processes which result in the discharge of Special Category effluents under The Trade Effluents (Prescribed Processes and Substances) Regulations <b>Status:</b> Application received by the EA but is not yet authorisedNot Yet Authorised Positional Accuracy: Automatically positioned to the address	A13NW (NW)	197	2	335017 391915
20	<b>Water Industry Act Referrals</b> Name: N And C Platers Ltd Location: N AND C PLATERS LTD, 18 DRYDEN STREET, 18 DRYDEN STREET, LIVERPOOL, LIVERPOOL, L5 5BT Authority: Environment Agency, North West Region Permit Reference: AU3901 Dated: 22nd December 1995 Process Type: Permissions or amendments to discharge under the Water Industry Act 1991 Description: Processes which result in the discharge of Special Category effluents under The Trade Effluents (Prescribed Processes and Substances) Regulations <b>Status:</b> Application received by the EA but is not yet authorisedNot Yet Authorised Positional Accuracy: Automatically positioned to the address	A13NW (NW)	197	2	335017 391915
21	<b>Water Industry Act Referrals</b> Name: Aleo Plating Ltd Location: ALEO PLATING LTD, 138 VAUXHALL ROAD, 138 VAUXHALL ROAD, LIVERPOOL, LIVERPOOL, L3 6EY Authority: Environment Agency, North West Region Permit Reference: AX9124 Dated: 5th February 1997 Process Type: Permissions or amendments to discharge under the Water Industry Act 1991 Description: Processes which result in the discharge of Special Category effluents under The Trade Effluents (Prescribed Processes and Substances) Regulations <b>Status:</b> Application received by the EA but is not yet authorisedNot Yet Authorised Positional Accuracy: Automatically positioned to the address	A12SW (W)	832	2	334339 391433
	<b>Groundwater Vulnerability</b> Soil Classification: Soils of High Leaching Potential (U) - Soil information for restored mineral workings and urban areas is based on fewer observations than elsewhere. A worst case vulnerability classification (H) assumed, until proved otherwise Map Sheet: Sheet 16 West Cheshire Scale: 1:100,000	A13NW (NE)	0	2	335146 391725



Map ID	Details	Quadrant Reference (Compass Direction)	Estimated Distance From Site	Contact	NGR
	<b>Drift Deposits</b> None				
	<b>Bedrock Aquifer Designations</b> Aquifer Designation: Principal Aquifer	A13NW (NE)	0	1	335146 391725
	<b>Superficial Aquifer Designations</b> No Data Available				
	<b>Extreme Flooding from Rivers or Sea without Defences</b> None				
	<b>Flooding from Rivers or Sea without Defences</b> None				
	<b>Areas Benefiting from Flood Defences</b> None				
	<b>Flood Water Storage Areas</b> None				
	<b>Flood Defences</b> None				
22	<b>OS Water Network Lines</b> Watercourse Form: Inland river Watercourse Length: 15.4 Watercourse Level: On ground surface Permanent: True Watercourse Name: Not Supplied Catchment Name: Ditton Primacy: 1	A18SE (N)	323	4	335246 392070
23	<b>OS Water Network Lines</b> Watercourse Form: Canal Watercourse Length: 221.9 Watercourse Level: On ground surface Permanent: True Watercourse Name: Leeds and Liverpool Canal Catchment Name: Ditton Primacy: 1	A12NW (W)	897	4	334245 391935
24	<b>OS Water Network Lines</b> Watercourse Form: Canal Watercourse Length: 417.8 Watercourse Level: On ground surface Permanent: True Watercourse Name: Leeds and Liverpool Canal Catchment Name: Ditton Primacy: 1	A17SW (NW)	918	4	334307 392172
25	<b>OS Water Network Lines</b> Watercourse Form: Canal Watercourse Length: 454.9 Watercourse Level: On ground surface Permanent: True Watercourse Name: Leeds and Liverpool Canal Catchment Name: Ditton Primacy: 1	A17SW (NW)	925	4	334287 392145

Map ID	Details	Quadrant Reference (Compass Direction)	Estimated Distance From Site	Contact	NGR
26	<b>Licensed Waste Management Facilities (Locations)</b> Licence Number: 53960 Location: 2-12 Prince Edwin Street , Liverpool, Merseyside, L5 3LJ Operator Name: Williams Bros Scrap Metals Ltd Operator Location: Not Supplied Authority: Environment Agency - North West Region, South Area Site Category: Metal Recycling Sites (Mixed) <b>Licence Status: Issued</b> Issued: 8th November 1988 Last Modified: Not Supplied Expires: Not Supplied Suspended: Not Supplied Revoked: Not Supplied Surrendered: Not Supplied IPPC Reference: Not Supplied Positional Accuracy: Located by supplier to within 10m	A13SE (S)	81	2	335171 391614
27	<b>Licensed Waste Management Facilities (Locations)</b> Licence Number: 100280 Location: 97-101 Soho Street , Islington, Liverpool, Merseyside, L3 8AS Operator Name: Mr John Short And Mr John Lee Timmings Operator Location: Not Supplied Authority: Environment Agency - North West Region, South Area Site Category: Household, Commercial And Industrial Transfer Stations <b>Licence Status: Revoked</b> Issued: 22nd September 2008 Last Modified: Not Supplied Expires: Not Supplied Suspended: Not Supplied Revoked: 25th November 2014 Surrendered: Not Supplied IPPC Reference: Not Supplied Positional Accuracy: Located by supplier to within 100m	A8NE (S)	419	2	335300 391300
28	<b>Licensed Waste Management Facilities (Locations)</b> Licence Number: 53938 Location: 41 Blackstock Street , Liverpool, Merseyside, L3 6EP Operator Name: W F Doyle & Co Ltd Operator Location: Not Supplied Authority: Environment Agency - North West Region, South Area Site Category: Household, Commercial And Industrial Transfer Stations <b>Licence Status: Revoked</b> Issued: 18th April 1990 Last Modified: Not Supplied Expires: Not Supplied Suspended: Not Supplied Revoked: 30th May 2017 Surrendered: Not Supplied IPPC Reference: Not Supplied Positional Accuracy: Located by supplier to within 10m	A12SE (SW)	574	2	334598 391475
29	<b>Licensed Waste Management Facilities (Locations)</b> Licence Number: 53752 Location: Blackstock Street, Liverpool, Merseyside, L3 6ET Operator Name: Caird Enviromental Ltd Operator Location: Not Supplied Authority: Environment Agency - North West Region, South Area Site Category: Physico-chemical Treatment Facilities <b>Licence Status: Surrendered</b> Issued: 12th June 1989 Last Modified: Not Supplied Expires: Not Supplied Suspended: Not Supplied Revoked: Not Supplied Surrendered: 23rd September 2003 IPPC Reference: Not Supplied Positional Accuracy: Located by supplier to within 100m	A12SE (W)	658	2	334500 391500
30	<b>Licensed Waste Management Facilities (Locations)</b> Licence Number: 402340 Location: 11 Naylor Street , Liverpool, Merseyside, L3 6DR Operator Name: Moore Anthony Operator Location: Not Supplied Authority: Environment Agency - North West Region, South Area Site Category: Vehicle Depollution Facility <5000 tps <b>Licence Status: Issued</b> Issued: 29th April 2015 Last Modified: Not Supplied Expires: Not Supplied Suspended: Not Supplied Revoked: Not Supplied Surrendered: Not Supplied IPPC Reference: Not Supplied Positional Accuracy: Located by supplier to within 10m	A7NW (SW)	857	2	334377 391280

Map ID	Details	Quadrant Reference (Compass Direction)	Estimated Distance From Site	Contact	NGR
	<b>Local Authority Landfill Coverage</b> Name: Merseyside Waste Disposal Authority - Has supplied landfill data		0	5	335146 391725
	<b>Local Authority Landfill Coverage</b> Name: Liverpool City Council - Has no landfill data to supply		0	3	335146 391725
31	<b>Potentially Infilled Land (Non-Water)</b> Bearing Ref: E Use: Unknown Filled Ground (Pit, quarry etc) Date of Mapping: 1990	A14SE (E)	865	8	336037 391665
32	<b>Potentially Infilled Land (Non-Water)</b> Bearing Ref: E Use: Unknown Filled Ground (Pit, quarry etc) Date of Mapping: 1990	A14SE (E)	961	8	336119 391558
33	<b>Potentially Infilled Land (Non-Water)</b> Bearing Ref: E Use: Unknown Filled Ground (Pit, quarry etc) Date of Mapping: 1990	A14SE (E)	975	8	336108 391457
34	<b>Potentially Infilled Land (Water)</b> Use: Unknown Filled Ground (Pond, marsh, river, stream, dock etc) Date of Mapping: 1851	A17SE (NW)	723	8	334666 392309
35	<b>Potentially Infilled Land (Water)</b> Use: Unknown Filled Ground (Pond, marsh, river, stream, dock etc) Date of Mapping: 1956	A12SW (W)	883	8	334275 391467
36	<b>Potentially Infilled Land (Water)</b> Use: Unknown Filled Ground (Pond, marsh, river, stream, dock etc) Date of Mapping: 1956	A12SW (W)	923	8	334202 391690
37	<b>Potentially Infilled Land (Water)</b> Use: Unknown Filled Ground (Pond, marsh, river, stream, dock etc) Date of Mapping: 1910	A7NW (SW)	960	8	334326 391165
38	<b>Registered Waste Transfer Sites</b> Licence Holder: Partco Autoparts Ltd Licence Reference: 396/02 Site Location: Taylor Street, LIVERPOOL, Merseyside, L5 5HT Operator Location: Lea Francis House, Station Road, Balsall Common, COVENTRY, West Midlands, CV7 7FD Authority: Environment Agency - North West Region, South Area Site Category: Transfer Max Input Rate: Very Small (Less than 10,000 tonnes per year) Waste Source: No known restriction on source of waste Restrictions: Licence Status: Licence lapsed/cancelled/defunct/not applicable/surrenderedCancelled Dated: 1st September 1992 Preceded By: Not Given Licence: Superseded By: Not Given Licence: Positional Accuracy: Manually positioned to the road within the address or location Boundary Quality: Not Supplied Authorised Waste: Max.Storage In Licence Waste Automotive Paint Waste Solvent/Thinner Ex Auto Refinish Prohibited Waste: Waste N.O.S.	A18NW (N)	704	2	334940 392430



Map ID	Details	Quadrant Reference (Compass Direction)	Estimated Distance From Site	Contact	NGR
39	<b>Registered Waste Treatment or Disposal Sites</b> Licence Holder: Williams Brothers Scrap Metals Ltd Licence Reference: 30230 (230/02) Site Location: 2-12 Prince Edwin Street, LIVERPOOL, Merseyside, L5 3LJ Operator Location: As Site Address Authority: Environment Agency - North West Region, South Area Site Category: Scrapyard Max Input Rate: Very Small (Less than 10,000 tonnes per year) Waste Source: No known restriction on source of waste Restrictions: Licence Status: Site dormant Dated: 1st June 1988 Preceded By: Not Given Licence: Superseded By: Not Given Licence: Positional Accuracy: Manually positioned to the address or location Boundary Quality: Not Supplied Authorised Waste: Max.Waste Permitted By Licence Scrap Metal Vehicles White Goods	A13SE (S)	96	2	335180 391600
40	<b>Registered Waste Treatment or Disposal Sites</b> Licence Holder: Lyons Bros (Metals) Ltd Licence Reference: 197/02 Site Location: Soho Street, LIVERPOOL, Merseyside, L3 8AS Operator Location: As Site Address Authority: Environment Agency - North West Region, South Area Site Category: Scrapyard Max Input Rate: Undefined Waste Source: No known restriction on source of waste Restrictions: Licence Status: Licence lapsed/cancelled/defunct/not applicable/surrenderedCancelled Dated: 1st August 1988 Preceded By: Not Given Licence: Superseded By: Not Given Licence: Positional Accuracy: Manually positioned to the road within the address or location Boundary Quality: Not Supplied Authorised Waste: Scrap Metal Vehicles White Goods	A8NE (S)	372	2	335300 391350
41	<b>Registered Waste Treatment or Disposal Sites</b> Licence Holder: W F Doyle & Co Ltd Licence Reference: 30313 (313/02) Site Location: Blackstock Street / Bevington Bush, LIVERPOOL, Merseyside, L3 Operator Location: 15-17 Blackstock Street, LIVERPOOL, Merseyside, L3 6EP Authority: Environment Agency - North West Region, South Area Site Category: Recovery - with reclamation Max Input Rate: Small (Equal to or greater than 10,000 and less than 25,000 tonnes per year) Waste Source: No known restriction on source of waste Restrictions: Licence Status: Operational as far as is knownOperational Dated: 1st April 1990 Preceded By: Not Given Licence: Superseded By: Not Given Licence: Positional Accuracy: Manually positioned to the road within the address or location Boundary Quality: Not Supplied Authorised Waste: Max.Storage Permitted By Licence Max.Waste Permitted By Licence Solid Constr'N/Demol. Ind. Wastes Prohibited Waste: Commercial Waste Household Waste Liquid/Sludge Wastes Special Wastes	A12SE (SW)	532	2	334650 391460

Map ID	Details	Quadrant Reference (Compass Direction)	Estimated Distance From Site	Contact	NGR
42	<b>Registered Waste Treatment or Disposal Sites</b> Licence Holder: Caird Industrial Heating Ltd Licence Reference: 30289 (289/02) Site Location: 14-17 Blackstock Street, LIVERPOOL, Merseyside, L3 6ET Operator Location: Sekforde Street, LONDON, Greater London, EC19 0HH Authority: Environment Agency - North West Region, South Area Site Category: Recovery - Oil Max Input Rate: Medium (Equal to or greater than 25,000 and less than 75,000 tonnes per year) Waste Source: No known restriction on source of waste Restrictions: Licence Status: Site Closed Dated: 1st July 1992 Preceded By: 289/02 Licence: Superseded By: Not Given Licence: Positional Accuracy: Manually positioned to the road within the address or location Boundary Quality: Not Supplied Authorised Waste: A Specified Organic Mixture Animal/Vegetable Oils Max.Storage In Licence Max.Waste Permitted By Licence Mixtures Of Above Capable Of Separat'N Pulverised Mineral Absorbents Still Bottoms Waste Hydrocarbon Fuel Oil Waste Hydrocarbon Lubric/Hydraulic Oil Waste Mobile Hydrocarbon Tars &	A12SW (SW)	785	2	334400 391400
42	<b>Registered Waste Treatment or Disposal Sites</b> Licence Holder: Caird Industrial Heating Ltd Licence Reference: 289/02 Site Location: 14-17 Blackstock Street, LIVERPOOL, Merseyside, L3 6ET Operator Location: Sekforde Street, LONDON, Greater London, EC19 0HH Authority: Environment Agency - North West Region, South Area Site Category: Recovery - Oil Max Input Rate: Medium (Equal to or greater than 25,000 and less than 75,000 tonnes per year) Waste Source: No known restriction on source of waste Restrictions: Licence Status: Record supersededSuperseded Dated: 1st June 1989 Preceded By: Not Given Licence: Superseded By: 30289 (289/02) Licence: Positional Accuracy: Manually positioned to the road within the address or location Boundary Quality: Not Supplied Authorised Waste: Max.Storage Permitted By Licence Oil/Water Mixtures Waste Oils Prohibited Waste: Oils Cont. > 0.03% Chlorine Oils Cont. > 1.0% Sulphur Oils/Solvents With Flash Pt. < 66 C Special Wastes	A12SW (SW)	785	2	334400 391400
43	<b>Registered Waste Treatment or Disposal Sites</b> Licence Holder: B Toner t/a B.J.C. Autos Licence Reference: 223/02 Site Location: Vauxhall Road, LIVERPOOL, Merseyside, L5 Operator Location: As Site Address Authority: Environment Agency - North West Region, South Area Site Category: Scrapyard Max Input Rate: Undefined Waste Source: No known restriction on source of waste Restrictions: Licence Status: Licence lapsed/cancelled/defunct/not applicable/surrenderedCancelled Dated: 1st January 1989 Preceded By: Not Given Licence: Superseded By: Not Given Licence: Positional Accuracy: Manually positioned to the road within the address or location Boundary Quality: Not Supplied Authorised Waste: Scrap Metal Vehicles White Goods	A12NW (W)	812	2	334350 392000

Map ID	Details	Quadrant Reference (Compass Direction)	Estimated Distance From Site	Contact	NGR
43	<b>Registered Waste Treatment or Disposal Sites</b> Licence Holder: Geo Lyons & Sons Ltd Licence Reference: 258/02 Site Location: 255 Vauxhall Road, LIVERPOOL, Merseyside, L5 8TY Operator Location: As Site Address Authority: Environment Agency - North West Region, South Area Site Category: Scrapyard Max Input Rate: Undefined Waste Source: No known restriction on source of waste Restrictions: Licence Status: Licence lapsed/cancelled/defunct/not applicable/surrenderedCancelled Dated: 1st September 1988 Preceded By: Not Given Licence: Superseded By: Not Given Licence: Positional Accuracy: Manually positioned to the road within the address or location Boundary Quality: Not Supplied Authorised Waste: Scrap Metal Vehicles White Goods	A12NW (W)	812	2	334350 392000
44	<b>Registered Waste Treatment or Disposal Sites</b> Licence Holder: C Kerfoot t/a Carex Recoveries Licence Reference: 271/02 Site Location: 271 Vauxhall Road, LIVERPOOL, Merseyside, L5 8TY Operator Location: As Site Address Authority: Environment Agency - North West Region, South Area Site Category: Scrapyard Max Input Rate: Undefined Waste Source: No known restriction on source of waste Restrictions: Licence Status: Licence lapsed/cancelled/defunct/not applicable/surrenderedCancelled Dated: 1st January 1989 Preceded By: Not Given Licence: Superseded By: Not Given Licence: Positional Accuracy: Manually positioned to the road within the address or location Boundary Quality: Not Supplied Authorised Waste: Scrap Metal Vehicles White Goods	A17SW (NW)	840	2	334360 392100



Map ID	Details	Quadrant Reference (Compass Direction)	Estimated Distance From Site	Contact	NGR
45	<b>Control of Major Accident Hazards Sites (COMAH)</b> Name: British Gas Plc Location: Athol Street, Kirkdale, LIVERPOOL, Merseyside, L5 2QY Reference: Not Supplied Type: Lower Tier <b>Status: Record Ceased To Be Supplied Under COMAH Regulations</b> Positional Accuracy: Manually positioned to the road within the address or location	A17NE (NW)	849	6	334579 392401

Map ID	Details	Quadrant Reference (Compass Direction)	Estimated Distance From Site	Contact	NGR
	<b>BGS 1:625,000 Solid Geology</b> Description: Triassic Rocks (Undifferentiated)	A13NW (NE)	0	1	335146 391725
	<b>BGS Estimated Soil Chemistry</b> Source: British Geological Survey, National Geoscience Information Service Soil Sample Type: Rural Soil and Sediment Arsenic Concentration: <15 mg/kg Cadmium Concentration: <1.8 mg/kg Chromium Concentration: 60 - 90 mg/kg Lead Concentration: 300 - 600 mg/kg Nickel Concentration: 15 - 30 mg/kg	A13NW (NE)	0	1	335146 391725
	<b>BGS Estimated Soil Chemistry</b> Source: British Geological Survey, National Geoscience Information Service Soil Sample Type: Rural Soil and Sediment Arsenic Concentration: <15 mg/kg Cadmium Concentration: <1.8 mg/kg Chromium Concentration: 60 - 90 mg/kg Lead Concentration: 200 - 300 mg/kg Nickel Concentration: 15 - 30 mg/kg	A13SW (SW)	230	1	335000 391500
	<b>BGS Estimated Soil Chemistry</b> Source: British Geological Survey, National Geoscience Information Service Soil Sample Type: Rural Soil and Sediment Arsenic Concentration: 15 - 25 mg/kg Cadmium Concentration: <1.8 mg/kg Chromium Concentration: 90 - 120 mg/kg Lead Concentration: 300 - 600 mg/kg Nickel Concentration: 15 - 30 mg/kg	A18SW (N)	456	1	335106 392212
	<b>BGS Estimated Soil Chemistry</b> Source: British Geological Survey, National Geoscience Information Service Soil Sample Type: Rural Soil and Sediment Arsenic Concentration: 15 - 25 mg/kg Cadmium Concentration: <1.8 mg/kg Chromium Concentration: 60 - 90 mg/kg Lead Concentration: 300 - 600 mg/kg Nickel Concentration: 15 - 30 mg/kg	A12NE (W)	476	1	334668 391889
	<b>BGS Estimated Soil Chemistry</b> Source: British Geological Survey, National Geoscience Information Service Soil Sample Type: Rural Soil and Sediment Arsenic Concentration: 15 - 25 mg/kg Cadmium Concentration: <1.8 mg/kg Chromium Concentration: 60 - 90 mg/kg Lead Concentration: 200 - 300 mg/kg Nickel Concentration: 15 - 30 mg/kg	A12SE (W)	587	1	334575 391500
	<b>BGS Estimated Soil Chemistry</b> Source: British Geological Survey, National Geoscience Information Service Soil Sample Type: Rural Soil and Sediment Arsenic Concentration: <15 mg/kg Cadmium Concentration: <1.8 mg/kg Chromium Concentration: 90 - 120 mg/kg Lead Concentration: 200 - 300 mg/kg Nickel Concentration: 30 - 45 mg/kg	A7SE (SW)	833	1	334662 391000

Map ID	Details	Quadrant Reference (Compass Direction)	Estimated Distance From Site	Contact	NGR
46	<b>BGS Recorded Mineral Sites</b> Site Name: Everton Location: Spencer Street, Everton, Liverpool Source: British Geological Survey, National Geoscience Information Service Reference: 15581 Type: Opencast <b>Status: Ceased</b> Operator: Not Supplied Operator Location: Not Supplied Periodic Type: Triassic Geology: Chester Pebble Beds Formation Commodity: Sandstone Positional Accuracy: Located by supplier to within 10m	A14SE (E)	868	1	336040 391675
47	<b>BGS Recorded Mineral Sites</b> Site Name: Everton Road Location: Everton Road, Everton, Liverpool Source: British Geological Survey, National Geoscience Information Service Reference: 15584 Type: Opencast <b>Status: Ceased</b> Operator: Not Supplied Operator Location: Not Supplied Periodic Type: Triassic Geology: Chester Pebble Beds Formation Commodity: Sandstone Positional Accuracy: Located by supplier to within 10m	A14SE (E)	896	1	336025 391455
48	<b>BGS Recorded Mineral Sites</b> Site Name: Mill Road Location: , Everton, Liverpool Source: British Geological Survey, National Geoscience Information Service Reference: 15582 Type: Opencast <b>Status: Ceased</b> Operator: Not Supplied Operator Location: Not Supplied Periodic Type: Triassic Geology: Chester Pebble Beds Formation Commodity: Sandstone Positional Accuracy: Located by supplier to within 10m	A14SE (E)	973	1	336130 391555
	<b>BGS Measured Urban Soil Chemistry</b> No data available				
	<b>BGS Urban Soil Chemistry Averages</b> No data available				
	<b>Coal Mining Affected Areas</b> In an area that might not be affected by coal mining				
	<b>Non Coal Mining Areas of Great Britain</b> No Hazard				
	<b>Potential for Collapsible Ground Stability Hazards</b> Hazard Potential: Very Low Source: British Geological Survey, National Geoscience Information Service	A13NW (NE)	0	1	335146 391725
	<b>Potential for Collapsible Ground Stability Hazards</b> Hazard Potential: Very Low Source: British Geological Survey, National Geoscience Information Service	A13NW (W)	123	1	335000 391725
	<b>Potential for Compressible Ground Stability Hazards</b> Hazard Potential: No Hazard Source: British Geological Survey, National Geoscience Information Service	A13NW (NE)	0	1	335146 391725
	<b>Potential for Compressible Ground Stability Hazards</b> Hazard Potential: Very Low Source: British Geological Survey, National Geoscience Information Service	A13NW (N)	29	1	335147 391786
	<b>Potential for Compressible Ground Stability Hazards</b> Hazard Potential: No Hazard Source: British Geological Survey, National Geoscience Information Service	A13NW (W)	123	1	335000 391725
	<b>Potential for Compressible Ground Stability Hazards</b> Hazard Potential: Very Low Source: British Geological Survey, National Geoscience Information Service	A13NE (N)	176	1	335184 391933
	<b>Potential for Ground Dissolution Stability Hazards</b> Hazard Potential: No Hazard Source: British Geological Survey, National Geoscience Information Service	A13NW (NE)	0	1	335146 391725



Map ID	Details	Quadrant Reference (Compass Direction)	Estimated Distance From Site	Contact	NGR
	<b>Potential for Ground Dissolution Stability Hazards</b> Hazard Potential: No Hazard Source: British Geological Survey, National Geoscience Information Service	A13NW (W)	123	1	335000 391725
	<b>Potential for Landslide Ground Stability Hazards</b> Hazard Potential: Very Low Source: British Geological Survey, National Geoscience Information Service	A13NW (NE)	0	1	335146 391725
	<b>Potential for Landslide Ground Stability Hazards</b> Hazard Potential: Very Low Source: British Geological Survey, National Geoscience Information Service	A13NW (W)	123	1	335000 391725
	<b>Potential for Running Sand Ground Stability Hazards</b> Hazard Potential: No Hazard Source: British Geological Survey, National Geoscience Information Service	A13NW (NE)	0	1	335146 391725
	<b>Potential for Running Sand Ground Stability Hazards</b> Hazard Potential: Very Low Source: British Geological Survey, National Geoscience Information Service	A13NW (N)	29	1	335147 391786
	<b>Potential for Running Sand Ground Stability Hazards</b> Hazard Potential: No Hazard Source: British Geological Survey, National Geoscience Information Service	A13NW (W)	123	1	335000 391725
	<b>Potential for Running Sand Ground Stability Hazards</b> Hazard Potential: Very Low Source: British Geological Survey, National Geoscience Information Service	A13NE (N)	176	1	335184 391933
	<b>Potential for Shrinking or Swelling Clay Ground Stability Hazards</b> Hazard Potential: No Hazard Source: British Geological Survey, National Geoscience Information Service	A13NW (NE)	0	1	335146 391725
	<b>Potential for Shrinking or Swelling Clay Ground Stability Hazards</b> Hazard Potential: No Hazard Source: British Geological Survey, National Geoscience Information Service	A13NW (W)	123	1	335000 391725
	<b>Radon Potential - Radon Affected Areas</b> Affected Area: The property is in a Lower probability radon area (less than 1% of homes are estimated to be at or above the Action Level). Source: British Geological Survey, National Geoscience Information Service	A13NW (NE)	0	1	335146 391725
	<b>Radon Potential - Radon Protection Measures</b> Protection Measure: No radon protective measures are necessary in the construction of new dwellings or extensions Source: British Geological Survey, National Geoscience Information Service	A13NW (NE)	0	1	335146 391725

Map ID	Details	Quadrant Reference (Compass Direction)	Estimated Distance From Site	Contact	NGR
49	<b>Contemporary Trade Directory Entries</b> Name: Liverpool Auto Electrics Location: 6 Clegg Street, Liverpool, Merseyside, L5 3SP Classification: Car Engine Tuning & Diagnostic Services <b>Status:</b> Inactive Positional Accuracy: Automatically positioned to the address	A13NW (W)	0	-	335131 391730
49	<b>Contemporary Trade Directory Entries</b> Name: C S Autos Location: Unit 4 Clegg St, Liverpool, L5 3SP Classification: Brake & Clutch Service Centres <b>Status:</b> Inactive Positional Accuracy: Manually positioned to the address or location	A13SW (SW)	0	-	335132 391716
49	<b>Contemporary Trade Directory Entries</b> Name: Critchley & Curtis Location: 7, Clegg Street, Liverpool, Merseyside, L5 3SP Classification: Joinery Manufacturers <b>Status:</b> Inactive Positional Accuracy: Automatically positioned to the address	A13NW (NW)	0	-	335129 391735
49	<b>Contemporary Trade Directory Entries</b> Name: Critchley & Curtis Location: 5, Clegg Street, Liverpool, L5 3SP Classification: Joinery Manufacturers <b>Status:</b> Inactive Positional Accuracy: Automatically positioned to the address	A13SW (W)	0	-	335131 391723
50	<b>Contemporary Trade Directory Entries</b> Name: The Lancashire Motor Radiator Co Ltd Location: 2-28, Great Homer Street, Liverpool, L5 3LE Classification: Car Radiator Servicing & Repairs <b>Status:</b> Inactive Positional Accuracy: Automatically positioned to the address	A13SW (S)	36	-	335143 391656
50	<b>Contemporary Trade Directory Entries</b> Name: Laval Engineering Co Ltd Location: 5-17, Prince Edwin Street, Liverpool, L5 3LL Classification: Precision Engineers <b>Status:</b> Inactive Positional Accuracy: Automatically positioned to the address	A13SE (SE)	55	-	335187 391647
50	<b>Contemporary Trade Directory Entries</b> Name: Liverpool Garages Location: 5-7, Prince Edwin Street, Liverpool, L5 3LL Classification: Mot Testing Centres <b>Status:</b> Inactive Positional Accuracy: Automatically positioned to the address	A13SE (SE)	55	-	335187 391647
51	<b>Contemporary Trade Directory Entries</b> Name: Select Office Solutions Location: 58-66, Fox Street, Liverpool, L3 3BQ Classification: Office Furniture & Equipment <b>Status:</b> Inactive Positional Accuracy: Automatically positioned to the address	A13SE (S)	101	-	335161 391592
52	<b>Contemporary Trade Directory Entries</b> Name: Saltire Location: Prince Edwin St, Liverpool, Merseyside, L5 3LJ Classification: Recycling Centres <b>Status:</b> Inactive Positional Accuracy: Manually positioned to the road within the address or location	A13SE (E)	131	-	335291 391676
53	<b>Contemporary Trade Directory Entries</b> Name: T R T Motors Location: 40-45, Fox Street, Liverpool, L3 3BQ Classification: Car Body Repairs <b>Status:</b> Active Positional Accuracy: Automatically positioned to the address	A13SW (S)	140	-	335135 391550
53	<b>Contemporary Trade Directory Entries</b> Name: D K W Auto'S Ltd Location: 1, Beau Street, Liverpool, L3 3JE Classification: Garage Services <b>Status:</b> Active Positional Accuracy: Automatically positioned to the address	A13SW (S)	147	-	335131 391542
53	<b>Contemporary Trade Directory Entries</b> Name: Arnold Clark Location: Fox Street, Liverpool, L3 3JR Classification: Car Dealers <b>Status:</b> Inactive Positional Accuracy: Automatically positioned to the address	A13SW (S)	164	-	335110 391527

Map ID	Details	Quadrant Reference (Compass Direction)	Estimated Distance From Site	Contact	NGR
54	<b>Contemporary Trade Directory Entries</b> Name: Commercial & Industrial Blinds Location: 88-90, Great Homer Street, Liverpool, L5 3LF Classification: Blinds, Awnings & Canopies <b>Status: Active</b> Positional Accuracy: Automatically positioned to the address	A13NW (N)	154	-	335121 391909
54	<b>Contemporary Trade Directory Entries</b> Name: Commercial & Industrial Blinds Location: 88-90, Great Homer Street, Liverpool, L5 3LF Classification: Blinds, Awnings & Canopies <b>Status: Inactive</b> Positional Accuracy: Automatically positioned to the address	A13NW (N)	154	-	335121 391909
54	<b>Contemporary Trade Directory Entries</b> Name: Oakes Eddon Scientific Services Ltd Location: Scientific House, Dryden Street, Liverpool, L5 5HH Classification: Chemicals - Distributors & Wholesalers <b>Status: Inactive</b> Positional Accuracy: Automatically positioned to the address	A13NW (N)	169	-	335072 391910
54	<b>Contemporary Trade Directory Entries</b> Name: Northern Microscopes Ltd Location: Scientific House, Dryden Street, Liverpool, L5 5HH Classification: Scientific Apparatus & Instruments - Manufacturers <b>Status: Inactive</b> Positional Accuracy: Automatically positioned to the address	A13NW (N)	169	-	335072 391910
54	<b>Contemporary Trade Directory Entries</b> Name: Northern Microscope Services Ltd Location: Scientific House, Dryden Street, Liverpool, L5 5HH Classification: Scientific Apparatus & Instruments - Manufacturers <b>Status: Inactive</b> Positional Accuracy: Automatically positioned to the address	A13NW (N)	169	-	335072 391910
54	<b>Contemporary Trade Directory Entries</b> Name: Liverpool Exhaust Supplies Location: 20, Dryden Street, Liverpool, L5 5BT Classification: Exhaust & Shock Absorber Centres <b>Status: Inactive</b> Positional Accuracy: Automatically positioned to the address	A13NW (NW)	180	-	335037 391907
54	<b>Contemporary Trade Directory Entries</b> Name: Eaton Press Print Solutions Ltd Location: 20, Dryden Street, LIVERPOOL, L5 5BT Classification: Printers <b>Status: Inactive</b> Positional Accuracy: Automatically positioned to the address	A13NW (NW)	180	-	335037 391907
55	<b>Contemporary Trade Directory Entries</b> Name: N & C Platers Ltd Location: Dryden Street, Liverpool, L5 5BT Classification: Metal Finishing Services <b>Status: Inactive</b> Positional Accuracy: Automatically positioned to the address	A13NW (NW)	197	-	335017 391915
55	<b>Contemporary Trade Directory Entries</b> Name: Dryden Commercial Location: Dryden Street, Liverpool, L5 5BT Classification: Commercial Vehicle Bodybuilders & Repairers <b>Status: Inactive</b> Positional Accuracy: Automatically positioned to the address	A13NW (NW)	197	-	335017 391915
55	<b>Contemporary Trade Directory Entries</b> Name: P E B Location: 18, Dryden Street, Liverpool, Merseyside, L5 5BT Classification: Mot Testing Centres <b>Status: Inactive</b> Positional Accuracy: Automatically positioned to the address	A13NW (NW)	197	-	335017 391915
56	<b>Contemporary Trade Directory Entries</b> Name: S J S Property Management Location: Richmond House, 90, Rose Place, Liverpool, L3 3BN Classification: Joinery Manufacturers <b>Status: Active</b> Positional Accuracy: Automatically positioned to the address	A13SW (S)	256	-	335145 391434
56	<b>Contemporary Trade Directory Entries</b> Name: Stevron Location: 92, Rose Place, Liverpool, Merseyside, L3 3BN Classification: Cleaning Materials & Equipment <b>Status: Active</b> Positional Accuracy: Automatically positioned to the address	A13SE (S)	267	-	335183 391428

Map ID	Details	Quadrant Reference (Compass Direction)	Estimated Distance From Site	Contact	NGR
57	<b>Contemporary Trade Directory Entries</b> Name: Spraytech (Liverpool) Location: Friary Residence Centre, 10, Fox Street, Liverpool, Merseyside, L3 3BQ Classification: Car Body Repairs <b>Status:</b> Inactive Positional Accuracy: Automatically positioned to the address	A13SE (SE)	259	-	335271 391461
57	<b>Contemporary Trade Directory Entries</b> Name: M & A Location: 181, Richmond Row, Liverpool, L3 3BX Classification: Garage Services <b>Status:</b> Inactive Positional Accuracy: Automatically positioned to the address	A13SE (SE)	290	-	335274 391427
57	<b>Contemporary Trade Directory Entries</b> Name: Camelion Cleaning Solutions Ltd Location: 182, Richmond Row, Liverpool, L3 3BL Classification: Cleaning Services - Domestic <b>Status:</b> Inactive Positional Accuracy: Automatically positioned to the address	A13SE (S)	319	-	335267 391394
58	<b>Contemporary Trade Directory Entries</b> Name: Ces Ltd Location: 33-47 Dryden St, Liverpool, Merseyside, L5 5BT Classification: Exhaust & Shock Absorber Centres <b>Status:</b> Inactive Positional Accuracy: Manually positioned to the address or location	A13NW (NW)	267	-	334980 391974
59	<b>Contemporary Trade Directory Entries</b> Name: Knowsley Surfacing Ltd Location: 3-5, Rachel Street, Liverpool, L5 5BR Classification: Asphalt & Coated Macadam Laying Contractors <b>Status:</b> Inactive Positional Accuracy: Automatically positioned to the address	A13NW (NW)	273	-	334887 391887
60	<b>Contemporary Trade Directory Entries</b> Name: Leung Sing Ltd Location: 7, Rachel Street, Liverpool, L5 5BR Classification: Catering Equipment <b>Status:</b> Active Positional Accuracy: Automatically positioned to the address	A13NW (NW)	275	-	334898 391908
60	<b>Contemporary Trade Directory Entries</b> Name: Central Tin Containers Location: Wilbraham Place, Liverpool, L5 5BJ Classification: Tungsten Tool Manufacturers & Distributors <b>Status:</b> Inactive Positional Accuracy: Automatically positioned to the address	A13NW (NW)	306	-	334897 391956
61	<b>Contemporary Trade Directory Entries</b> Name: Liver Precision Engineering Location: 66-72 Grosvenor St, Liverpool, L3 3BB Classification: Engine Rebuilding & Reconditioning <b>Status:</b> Inactive Positional Accuracy: Manually positioned to the road within the address or location	A13SW (SW)	301	-	334910 391484
62	<b>Contemporary Trade Directory Entries</b> Name: Spektaglaze Ltd Location: 147-161, Richmond Row, Liverpool, L3 3BU Classification: PVC-U Products - Manufacturers & Suppliers <b>Status:</b> Active Positional Accuracy: Automatically positioned to the address	A8NE (S)	308	-	335161 391384
62	<b>Contemporary Trade Directory Entries</b> Name: Automotive Repair Systems Location: Liverpool, Merseyside, L3 3bu Classification: Car Body Repairs <b>Status:</b> Active Positional Accuracy: Manually positioned within the geographical locality	A8NW (S)	328	-	335143 391362
62	<b>Contemporary Trade Directory Entries</b> Name: Omega Managed Services Location: 147-161, Richmond Row, Liverpool, L3 3BU Classification: Commercial Cleaning Services <b>Status:</b> Inactive Positional Accuracy: Automatically positioned to the address	A8NW (S)	328	-	335143 391362
62	<b>Contemporary Trade Directory Entries</b> Name: Renshaw Joinery Location: 137, Richmond Row, Liverpool, Merseyside, L3 3BU Classification: Joinery Manufacturers <b>Status:</b> Inactive Positional Accuracy: Manually positioned to the address or location	A8NW (S)	328	-	335143 391362



Map ID	Details	Quadrant Reference (Compass Direction)	Estimated Distance From Site	Contact	NGR
62	<b>Contemporary Trade Directory Entries</b> Name: Omega F M Location: 147-161, Richmond Row, Liverpool, L3 3BU Classification: Commercial Cleaning Services <b>Status: Active</b> Positional Accuracy: Automatically positioned to the address	A8NW (S)	328	-	335143 391362
62	<b>Contemporary Trade Directory Entries</b> Name: Merseyside Environmental Cleaning Service Location: 139-141, Richmond Row, Liverpool, Merseyside, L3 3BU Classification: Commercial Cleaning Services <b>Status: Inactive</b> Positional Accuracy: Manually positioned to the address or location	A8NW (S)	328	-	335143 391362
62	<b>Contemporary Trade Directory Entries</b> Name: Auto Care (Liverpool) Location: 154 Richmond Row, Liverpool, Merseyside, L3 3BU Classification: Garage Services <b>Status: Inactive</b> Positional Accuracy: Manually positioned to the road within the address or location	A8NE (S)	344	-	335152 391346
63	<b>Contemporary Trade Directory Entries</b> Name: We Buy Any Car Location: 104, St. Anne Street, Liverpool, L3 3EB Classification: Car Dealers - Used <b>Status: Active</b> Positional Accuracy: Automatically positioned to the address	A8NW (S)	317	-	335076 391377
64	<b>Contemporary Trade Directory Entries</b> Name: F C Haulage Location: 8, Rothsay Close, LIVERPOOL, L5 3SS Classification: Road Haulage Services <b>Status: Inactive</b> Positional Accuracy: Manually positioned to the address or location	A14NW (E)	324	-	335498 391726
65	<b>Contemporary Trade Directory Entries</b> Name: Wilson Transport Location: 172, Richmond Row, Liverpool, L3 3BL Classification: Road Haulage Services <b>Status: Inactive</b> Positional Accuracy: Automatically positioned to the address	A8NE (S)	331	-	335247 391375
66	<b>Contemporary Trade Directory Entries</b> Name: R & T Joinery Location: 168, Richmond Row, Liverpool, L3 3BL Classification: Joinery Manufacturers <b>Status: Inactive</b> Positional Accuracy: Automatically positioned to the address	A8NE (S)	335	-	335225 391366
66	<b>Contemporary Trade Directory Entries</b> Name: R & T Joinery Location: 168, Richmond Row, Liverpool, Merseyside, L3 3BL Classification: Joinery Manufacturers <b>Status: Inactive</b> Positional Accuracy: Automatically positioned to the address	A8NE (S)	335	-	335225 391366
66	<b>Contemporary Trade Directory Entries</b> Name: Allen & Jones Ltd Location: Drinkwater Gardens, Liverpool, L3 3BW Classification: Cleaning Materials & Equipment <b>Status: Inactive</b> Positional Accuracy: Automatically positioned to the address	A8NE (S)	375	-	335205 391322
67	<b>Contemporary Trade Directory Entries</b> Name: Everkool Location: 108 Soho St, Liverpool, Merseyside, L3 8AS Classification: Air Conditioning & Refrigeration Contractors <b>Status: Inactive</b> Positional Accuracy: Manually positioned to the address or location	A8NE (SE)	356	-	335315 391374
67	<b>Contemporary Trade Directory Entries</b> Name: Coldfront Refrigeration Location: 110 Soho Street, Liverpool, Merseyside, L3 8AS Classification: Refrigerators & Freezers - Servicing & Repairs <b>Status: Active</b> Positional Accuracy: Manually positioned within the geographical locality	A8NE (SE)	359	-	335323 391375
67	<b>Contemporary Trade Directory Entries</b> Name: Wilkinson Skips Ltd Location: 111, Soho Street, Liverpool, L3 8AS Classification: Refuse Compactors <b>Status: Active</b> Positional Accuracy: Automatically positioned to the address	A8NE (SE)	359	-	335323 391375

Map ID	Details	Quadrant Reference (Compass Direction)	Estimated Distance From Site	Contact	NGR
67	<b>Contemporary Trade Directory Entries</b> Name: A & R Refrigeration & Fabrication Location: 102, Soho Street, Liverpool, L3 8AS Classification: Refrigeration Equipment Manufacturers & Distributors <b>Status:</b> Inactive Positional Accuracy: Automatically positioned to the address	A8NE (SE)	359	-	335323 391375
67	<b>Contemporary Trade Directory Entries</b> Name: Everkool Ltd Location: 108 Soho Street, Liverpool, Merseyside, L3 8AS Classification: Refrigeration Equipment - Commercial <b>Status:</b> Active Positional Accuracy: Manually positioned within the geographical locality	A8NE (SE)	359	-	335323 391375
67	<b>Contemporary Trade Directory Entries</b> Name: A & R Refrigeration Location: 102, Soho Street, Liverpool, L3 8AS Classification: Air Conditioning & Refrigeration Contractors <b>Status:</b> Inactive Positional Accuracy: Automatically positioned to the address	A8NE (SE)	359	-	335323 391375
68	<b>Contemporary Trade Directory Entries</b> Name: Shell Scotland Road Service Station Location: Scotland Road, Liverpool, L5 5AQ Classification: Petrol Filling Stations <b>Status:</b> Active Positional Accuracy: Automatically positioned to the address	A13NW (NW)	381	-	334891 392051
69	<b>Contemporary Trade Directory Entries</b> Name: Drakes Pride Location: 128, Richmond Row, Liverpool, L3 3BL Classification: Sports Equipment Manufacturers & Distributors <b>Status:</b> Active Positional Accuracy: Automatically positioned to the address	A8NW (S)	388	-	335115 391302
70	<b>Contemporary Trade Directory Entries</b> Name: Nic Nacks Location: 144, Great Homer Street, Liverpool, L5 3LQ Classification: Hardware <b>Status:</b> Inactive Positional Accuracy: Automatically positioned to the address	A18SW (N)	420	-	335127 392177
71	<b>Contemporary Trade Directory Entries</b> Name: Crosshall Engineering Ltd Location: 1, Wellington Street, Liverpool, L3 6JH Classification: Electrical Engineers <b>Status:</b> Inactive Positional Accuracy: Automatically positioned to the address	A12SE (SW)	426	-	334760 391479
72	<b>Contemporary Trade Directory Entries</b> Name: Wilson Transport Location: 8, Jenkinson Street, Liverpool, L3 8DB Classification: Road Haulage Services <b>Status:</b> Inactive Positional Accuracy: Automatically positioned to the address	A8NE (SE)	434	-	335411 391340
73	<b>Contemporary Trade Directory Entries</b> Name: Pestrol Location: 72 St Anne Street, Liverpool, Merseyside, L3 3DY Classification: Pest & Vermin Control <b>Status:</b> Inactive Positional Accuracy: Manually positioned within the geographical locality	A8NE (S)	454	-	335155 391236
73	<b>Contemporary Trade Directory Entries</b> Name: A & J French Polishers Location: 66-68, St. Anne Street, Liverpool, L3 3DY Classification: French Polishing <b>Status:</b> Inactive Positional Accuracy: Automatically positioned to the address	A8NE (S)	454	-	335155 391236
74	<b>Contemporary Trade Directory Entries</b> Name: Scottie Glass Location: 3-3a, Unit, Wright Street, Liverpool, L5 8SB Classification: PVC-U Products - Manufacturers & Suppliers <b>Status:</b> Inactive Positional Accuracy: Automatically positioned to the address	A17SE (NW)	462	-	334794 392074
75	<b>Contemporary Trade Directory Entries</b> Name: S & W Rogers Location: 6, Newsham Street, Liverpool, L5 5AX Classification: Car Body Repairs <b>Status:</b> Inactive Positional Accuracy: Automatically positioned to the address	A18SW (NW)	503	-	334873 392186

Map ID	Details	Quadrant Reference (Compass Direction)	Estimated Distance From Site	Contact	NGR
76	<b>Contemporary Trade Directory Entries</b> Name: Gamecraft Location: Unit A16, Gardners Row Business Centre, Liverpool, L3 6JE Classification: Toys, Games & Sporting Goods - Manufacturers <b>Status:</b> Inactive Positional Accuracy: Manually positioned within the geographical locality	A12SE (W)	558	-	334568 391686
77	<b>Contemporary Trade Directory Entries</b> Name: E Fish & Co Ltd Location: 388, Scotland Road, Liverpool, L5 5AJ Classification: Print Finishers <b>Status:</b> Inactive Positional Accuracy: Automatically positioned to the address	A18SW (NW)	604	-	334866 392296
77	<b>Contemporary Trade Directory Entries</b> Name: A & D Clutch Centre Location: 14, William Moulton Street, Liverpool, L5 5AS Classification: Brake & Clutch Service Centres <b>Status:</b> Inactive Positional Accuracy: Automatically positioned to the address	A18SW (NW)	606	-	334897 392311
77	<b>Contemporary Trade Directory Entries</b> Name: A D Autos Location: 14, William Moulton Street, Liverpool, L5 5AS Classification: Garage Services <b>Status:</b> Inactive Positional Accuracy: Automatically positioned to the address	A18SW (NW)	606	-	334897 392311
78	<b>Contemporary Trade Directory Entries</b> Name: P C C Cable Ltd Location: 36-42 St. Anne St, Liverpool, L3 3DY Classification: Cable & Wire Equipment Manufacturers <b>Status:</b> Inactive Positional Accuracy: Manually positioned to the address or location	A8NE (S)	604	-	335186 391088
78	<b>Contemporary Trade Directory Entries</b> Name: B C C Cable Manufacturing Ltd Location: 37-42 St. Anne St, Liverpool, L3 3DX Classification: Cable & Wire Equipment Manufacturers <b>Status:</b> Inactive Positional Accuracy: Manually positioned to the address or location	A8NE (S)	605	-	335186 391087
78	<b>Contemporary Trade Directory Entries</b> Name: Phoenix Electrical Location: 36-42 St. Anne St, Liverpool, L3 3DX Classification: Cable & Wire Equipment Manufacturers <b>Status:</b> Inactive Positional Accuracy: Manually positioned to the address or location	A8NE (S)	605	-	335186 391087
79	<b>Contemporary Trade Directory Entries</b> Name: A & H Pemberton Ltd Location: 63, Shaw Street, Liverpool, L6 1HN Classification: Blast Cleaning <b>Status:</b> Inactive Positional Accuracy: Automatically positioned to the address	A9NW (SE)	629	-	335662 391316
79	<b>Contemporary Trade Directory Entries</b> Name: Barlass Shutters Ltd Location: 59, Shaw Street, Liverpool, L6 1HL Classification: Roller Shutter Manufacturers <b>Status:</b> Inactive Positional Accuracy: Automatically positioned to the address	A9NW (SE)	642	-	335664 391298
79	<b>Contemporary Trade Directory Entries</b> Name: Barlass Engineering Location: 59, Shaw Street, Liverpool, Merseyside, L6 1HL Classification: Roller Shutter Manufacturers <b>Status:</b> Inactive Positional Accuracy: Automatically positioned to the address	A9NW (SE)	642	-	335664 391298
80	<b>Contemporary Trade Directory Entries</b> Name: Kingprint Location: William Moulton Street, Liverpool, L5 5AS Classification: Printers <b>Status:</b> Inactive Positional Accuracy: Automatically positioned to the address	A18SW (N)	629	-	334985 392365
81	<b>Contemporary Trade Directory Entries</b> Name: Smart Domestic Location: 124, Everton Road, Liverpool, L6 2ER Classification: Domestic Appliances - Servicing, Repairs & Parts <b>Status:</b> Inactive Positional Accuracy: Automatically positioned to the address	A14NW (E)	648	-	335822 391753

Map ID	Details	Quadrant Reference (Compass Direction)	Estimated Distance From Site	Contact	NGR
82	<b>Contemporary Trade Directory Entries</b> Name: M Y Cleaners Liverpool Location: 19 St Stephens Place, Liverpool, Merseyside, L3 2ER Classification: Cleaning Services - Domestic <b>Status: Active</b> Positional Accuracy: Manually positioned within the geographical locality	A7NE (SW)	650	-	334728 391179
83	<b>Contemporary Trade Directory Entries</b> Name: Cathedral Foods Location: 27-33 Dalrymple St, Liverpool, Merseyside, L5 5HB Classification: Food Products - Manufacturers <b>Status: Inactive</b> Positional Accuracy: Manually positioned to the address or location	A18NW (N)	662	-	335025 392408
83	<b>Contemporary Trade Directory Entries</b> Name: Parry Scragg Ltd Location: 25/33, Dalrymple Street, Liverpool, L5 5HB Classification: Food Products - Manufacturers <b>Status: Inactive</b> Positional Accuracy: Automatically positioned to the address	A18NW (N)	684	-	335023 392430
84	<b>Contemporary Trade Directory Entries</b> Name: Anlyn Engineering Location: Nightingale House, Taylor Street, Liverpool, L5 5AD Classification: Precision Engineers <b>Status: Inactive</b> Positional Accuracy: Automatically positioned to the address	A18NW (N)	677	-	334976 392412
84	<b>Contemporary Trade Directory Entries</b> Name: G M Design Location: Nightingale House, 8 Taylor St, Liverpool, Merseyside, L5 5AD Classification: Mechanical Engineers <b>Status: Inactive</b> Positional Accuracy: Manually positioned to the address or location	A18NW (N)	679	-	334960 392410
84	<b>Contemporary Trade Directory Entries</b> Name: Crown Batteries Location: 14b, Taylor Street, Liverpool, Merseyside, L5 5AD Classification: Battery Manufacturers & Supplies <b>Status: Inactive</b> Positional Accuracy: Automatically positioned to the address	A18NW (N)	716	-	334955 392447
85	<b>Contemporary Trade Directory Entries</b> Name: Motorway Tyres & Accessories Ltd Location: 402, Scotland Road, Liverpool, L5 5AJ Classification: Tyre Dealers <b>Status: Inactive</b> Positional Accuracy: Automatically positioned to the address	A18SW (NW)	683	-	334858 392379
85	<b>Contemporary Trade Directory Entries</b> Name: Leaders Of Liverpool Ltd Location: 418-428 Scotland Rd, Liverpool, Merseyside, L5 5AJ Classification: Car Dealers <b>Status: Inactive</b> Positional Accuracy: Manually positioned to the road within the address or location	A18SW (NW)	703	-	334838 392392
86	<b>Contemporary Trade Directory Entries</b> Name: B S C Location: Taylor St, Liverpool, L5 5AD Classification: Garage Services <b>Status: Inactive</b> Positional Accuracy: Manually positioned to the road within the address or location	A18NW (N)	709	-	334892 392420
86	<b>Contemporary Trade Directory Entries</b> Name: A Gardner & Co Ltd Location: 1, Taylor Street, Liverpool, L5 5AD Classification: Printers <b>Status: Inactive</b> Positional Accuracy: Automatically positioned to the address	A18NW (N)	726	-	334885 392436
86	<b>Contemporary Trade Directory Entries</b> Name: Bentleys Of Liverpool Location: 418-428, Scotland Road, Liverpool, L5 5AJ Classification: Car Dealers - Used <b>Status: Inactive</b> Positional Accuracy: Automatically positioned to the address	A18NW (N)	726	-	334885 392436
86	<b>Contemporary Trade Directory Entries</b> Name: R S Eyre Location: 1, Taylor Street, Liverpool, Merseyside, L5 5AD Classification: Printers <b>Status: Inactive</b> Positional Accuracy: Manually positioned to the address or location	A18NW (N)	726	-	334885 392436



Map ID	Details	Quadrant Reference (Compass Direction)	Estimated Distance From Site	Contact	NGR
86	<b>Contemporary Trade Directory Entries</b> Name: Print Centre Location: 6 Dalrymple St, Liverpool, L5 5HB Classification: Printers <b>Status:</b> Inactive Positional Accuracy: Manually positioned to the road within the address or location	A18NW (N)	746	-	334879 392454
87	<b>Contemporary Trade Directory Entries</b> Name: Britannic Electrical Services Ltd Location: 86, Burlington Street, Liverpool, L3 6DG Classification: Electrical Engineers <b>Status:</b> Active Positional Accuracy: Automatically positioned to the address	A12NW (W)	710	-	334413 391725
88	<b>Contemporary Trade Directory Entries</b> Name: Buckley M O T Centre Location: 8a, Blackstock Street, Liverpool, L3 6EP Classification: Mot Testing Centres <b>Status:</b> Active Positional Accuracy: Automatically positioned to the address	A12SW (SW)	746	-	334447 391391
88	<b>Contemporary Trade Directory Entries</b> Name: Mia Rubber & Gaskets Location: Unit 25, Paul St, Liverpool, Merseyside, L3 6DX Classification: Marine Equipment & Supplies <b>Status:</b> Inactive Positional Accuracy: Manually positioned to the address or location	A7NW (SW)	756	-	334444 391372
88	<b>Contemporary Trade Directory Entries</b> Name: M & S Metals Location: 6a Blackstock St, Liverpool, L3 6ET Classification: Metal Products - Fabricated <b>Status:</b> Inactive Positional Accuracy: Manually positioned to the address or location	A7NW (SW)	760	-	334434 391384
88	<b>Contemporary Trade Directory Entries</b> Name: Publicity Crafts Location: 21, Paul Street, Liverpool, L3 6DX Classification: Screen Process Printers <b>Status:</b> Inactive Positional Accuracy: Automatically positioned to the address	A7NW (SW)	767	-	334429 391377
88	<b>Contemporary Trade Directory Entries</b> Name: Carequick Location: 21, Paul Street, Liverpool, Merseyside, L3 6DX Classification: Air Conditioning & Refrigeration Contractors <b>Status:</b> Inactive Positional Accuracy: Manually positioned to the address or location	A7NW (SW)	767	-	334429 391377
89	<b>Contemporary Trade Directory Entries</b> Name: Liverpool Wheel & Motor Co Ltd Location: Taylor Street, Liverpool, L5 5AD Classification: Commercial Vehicle Bodybuilders & Repairers <b>Status:</b> Inactive Positional Accuracy: Automatically positioned to the address	A18NW (N)	757	-	334958 392491
89	<b>Contemporary Trade Directory Entries</b> Name: Johnstone'S Paints Location: Taylor Street, Liverpool, Merseyside, L5 5AD Classification: Painting & Decorating Supplies <b>Status:</b> Inactive Positional Accuracy: Automatically positioned to the address	A18NW (N)	757	-	334958 392491
89	<b>Contemporary Trade Directory Entries</b> Name: Liverpool Suzuki Location: Taylor Street, Liverpool, Merseyside, L5 5AD Classification: Car Dealers <b>Status:</b> Inactive Positional Accuracy: Automatically positioned to the address	A18NW (N)	758	-	334958 392491
90	<b>Contemporary Trade Directory Entries</b> Name: Smart Gas Location: 23, Fishguard Close, Liverpool, L6 2WE Classification: Cookers - Sales & Service <b>Status:</b> Inactive Positional Accuracy: Automatically positioned to the address	A14NE (E)	779	-	335949 391816
91	<b>Contemporary Trade Directory Entries</b> Name: Station Garage Location: 33, Freemasons Row, Liverpool, L3 2DJ Classification: Garage Services <b>Status:</b> Inactive Positional Accuracy: Automatically positioned to the address	A7NE (SW)	801	-	334484 391215

Map ID	Details	Quadrant Reference (Compass Direction)	Estimated Distance From Site	Contact	NGR
91	<b>Contemporary Trade Directory Entries</b> Name: Leeds Street Garage Location: 33, Freemasons Row, Liverpool, L3 2DJ Classification: Garage Services <b>Status:</b> Inactive Positional Accuracy: Automatically positioned to the address	A7NE (SW)	801	-	334484 391215
91	<b>Contemporary Trade Directory Entries</b> Name: K & P Autos Ltd Location: 29-31, Freemasons Row, Liverpool, L3 2DJ Classification: Garage Services <b>Status:</b> Active Positional Accuracy: Automatically positioned to the address	A7NE (SW)	815	-	334475 391204
92	<b>Contemporary Trade Directory Entries</b> Name: Bodytech Location: 15, Blackstock Street, Liverpool, L3 6EP Classification: Car Body Repairs <b>Status:</b> Inactive Positional Accuracy: Automatically positioned to the address	A12SW (W)	803	-	334371 391427
92	<b>Contemporary Trade Directory Entries</b> Name: Sheel Commercial Repairs Location: 2a, Ford Street, Liverpool, L3 6EX Classification: Commercial Vehicle Servicing, Repairs, Parts & Accessories <b>Status:</b> Active Positional Accuracy: Automatically positioned to the address	A12SW (W)	822	-	334347 391440
92	<b>Contemporary Trade Directory Entries</b> Name: City Automobile Repairs Location: Unit 7 Blackstock Street, Liverpool, Merseyside, L3 6ET Classification: Garage Services <b>Status:</b> Active Positional Accuracy: Manually positioned to the address or location	A12SW (W)	827	-	334350 391414
92	<b>Contemporary Trade Directory Entries</b> Name: Bosus Engineering Ltd Location: 138, Vauxhall Road, Liverpool, L3 6EY Classification: Engineers - General <b>Status:</b> Inactive Positional Accuracy: Automatically positioned to the address	A12SW (W)	832	-	334339 391433
92	<b>Contemporary Trade Directory Entries</b> Name: Aleo Plating Ltd Location: 132-138, Vauxhall Road, LIVERPOOL, L3 6EY Classification: Metal Finishing Services <b>Status:</b> Active Positional Accuracy: Automatically positioned to the address	A12SW (W)	832	-	334339 391433
92	<b>Contemporary Trade Directory Entries</b> Name: Merseyside Precision Engineering Co Ltd Location: 132-136, Vauxhall Road, Liverpool, L3 6EY Classification: Precision Engineers <b>Status:</b> Inactive Positional Accuracy: Automatically positioned to the address	A12SW (W)	832	-	334339 391433
92	<b>Contemporary Trade Directory Entries</b> Name: David Morton Location: 5, Blackstock Street, Liverpool, L3 6EP Classification: Car Body Repairs <b>Status:</b> Inactive Positional Accuracy: Automatically positioned to the address	A12SW (W)	844	-	334334 391407
92	<b>Contemporary Trade Directory Entries</b> Name: Acropolis Marble Location: Unit 7-9, 5, Blackstock Street, Liverpool, L3 6EP Classification: Fireplaces & Mantelpieces <b>Status:</b> Inactive Positional Accuracy: Automatically positioned to the address	A12SW (W)	847	-	334328 391419
92	<b>Contemporary Trade Directory Entries</b> Name: Universal Shop Equipment Ltd Location: 1, Blackstock Street, Liverpool, Merseyside, L3 6EP Classification: Shop Fittings Manufacturers <b>Status:</b> Inactive Positional Accuracy: Manually positioned to the address or location	A12SW (W)	853	-	334326 391406
93	<b>Contemporary Trade Directory Entries</b> Name: Morland Service Station Location: 61, Breck Road, Everton, Liverpool, L5 4QA Classification: Garage Services <b>Status:</b> Inactive Positional Accuracy: Automatically positioned to the address	A14NE (E)	810	-	335957 391949

Map ID	Details	Quadrant Reference (Compass Direction)	Estimated Distance From Site	Contact	NGR
94	<b>Contemporary Trade Directory Entries</b> Name: Green Spot Com Ltd Location: 37-39, Naylor Street, Liverpool, Merseyside, L3 6DR Classification: Telecommunications Equipment & Systems <b>Status:</b> Inactive Positional Accuracy: Automatically positioned to the address	A7NW (SW)	815	-	334440 391255
95	<b>Contemporary Trade Directory Entries</b> Name: Merchants Systems Location: 11, Paul Street, Liverpool, L3 6DX Classification: Printers <b>Status:</b> Active Positional Accuracy: Automatically positioned to the address	A7NW (SW)	824	-	334368 391376
95	<b>Contemporary Trade Directory Entries</b> Name: City Centre Garage Location: 4, Blackstock Street, Liverpool, L3 6EP Classification: Garage Services <b>Status:</b> Inactive Positional Accuracy: Automatically positioned to the address	A7NW (SW)	862	-	334329 391369
96	<b>Contemporary Trade Directory Entries</b> Name: Millwrights Liverpool Ltd Location: Unit 1, 13-15, Oriel Street, Liverpool, L3 6DU Classification: Sheet Metal Work <b>Status:</b> Active Positional Accuracy: Automatically positioned to the address	A7NW (SW)	825	-	334401 391304
96	<b>Contemporary Trade Directory Entries</b> Name: Electric Vehicle Controls Uk Ltd Location: 98-100, Vauxhall Road, Liverpool, L3 6EZ Classification: Manufacturers <b>Status:</b> Inactive Positional Accuracy: Automatically positioned to the address	A7NW (SW)	856	-	334356 391325
96	<b>Contemporary Trade Directory Entries</b> Name: A A Fork Truck & Engineering Ltd Location: 98-100, Vauxhall Road, Liverpool, L3 6EZ Classification: Fork Lift Trucks <b>Status:</b> Inactive Positional Accuracy: Automatically positioned to the address	A7NW (SW)	856	-	334356 391325
97	<b>Contemporary Trade Directory Entries</b> Name: Catertech Merseyside Ltd Location: 8, Spurgeon Close, Liverpool, L5 4TF Classification: Catering Equipment - Servicing & Repairs <b>Status:</b> Active Positional Accuracy: Automatically positioned to the address	A19SE (NE)	826	-	335887 392163
98	<b>Contemporary Trade Directory Entries</b> Name: Perfect Blinds Location: 52, Stafford Street, Liverpool, L3 8LX Classification: Blinds, Awnings & Canopies <b>Status:</b> Inactive Positional Accuracy: Automatically positioned to the address	A8SE (S)	827	-	335424 390911
98	<b>Contemporary Trade Directory Entries</b> Name: Perfect Location: 52, Stafford Street, Liverpool, L3 8LX Classification: Blinds, Awnings & Canopies <b>Status:</b> Active Positional Accuracy: Automatically positioned to the address	A8SE (S)	827	-	335424 390911
98	<b>Contemporary Trade Directory Entries</b> Name: Perfect Blinds Location: 52, Stafford Street, Liverpool, L3 8LX Classification: Blinds, Awnings & Canopies <b>Status:</b> Inactive Positional Accuracy: Automatically positioned to the address	A8SE (S)	827	-	335424 390911
98	<b>Contemporary Trade Directory Entries</b> Name: Perfect Blinds Location: 52, Stafford Street, Liverpool, Merseyside, L3 8LX Classification: Blinds, Awnings & Canopies <b>Status:</b> Inactive Positional Accuracy: Automatically positioned to the address	A8SE (S)	827	-	335424 390911
98	<b>Contemporary Trade Directory Entries</b> Name: Liverpool Fabric Warehouse Location: 35-41, Stafford Street, Liverpool, L3 8LX Classification: Clothing & Fabrics - Manufacturers <b>Status:</b> Inactive Positional Accuracy: Automatically positioned to the address	A8SE (S)	830	-	335388 390896

Map ID	Details	Quadrant Reference (Compass Direction)	Estimated Distance From Site	Contact	NGR
99	<b>Contemporary Trade Directory Entries</b> Name: Pole Position Tyres Location: 33, Naylor Street, Liverpool, L3 6DR Classification: Tyre Dealers <b>Status:</b> Inactive Positional Accuracy: Automatically positioned to the address	A7NW (SW)	829	-	334424 391254
99	<b>Contemporary Trade Directory Entries</b> Name: Custom Print Location: 13-23, Naylor Street, Liverpool, L3 6DR Classification: Printers <b>Status:</b> Active Positional Accuracy: Automatically positioned to the address	A7NW (SW)	865	-	334381 391256
99	<b>Contemporary Trade Directory Entries</b> Name: Transmission Land Location: 11, Naylor Street, Liverpool, L3 6DR Classification: Garage Services <b>Status:</b> Inactive Positional Accuracy: Automatically positioned to the address	A7NW (SW)	865	-	334381 391256
99	<b>Contemporary Trade Directory Entries</b> Name: Woodvale Location: 13-23, Naylor Street, Liverpool, L3 6DR Classification: Printers <b>Status:</b> Inactive Positional Accuracy: Automatically positioned to the address	A7NW (SW)	865	-	334381 391256
99	<b>Contemporary Trade Directory Entries</b> Name: Southend Taxi Repairs Location: A, 8, Oriel Street, Liverpool, L3 6DU Classification: Garage Services <b>Status:</b> Inactive Positional Accuracy: Automatically positioned to the address	A7NW (SW)	876	-	334365 391263
99	<b>Contemporary Trade Directory Entries</b> Name: P C I ServicesLtd Location: 3-7, Naylor Street, Liverpool, Merseyside, L3 6DR Classification: Electrical Engineers <b>Status:</b> Inactive Positional Accuracy: Automatically positioned to the address	A7NW (SW)	886	-	334359 391253
99	<b>Contemporary Trade Directory Entries</b> Name: J G Copiers Ltd Location: 74, Vauxhall Road, Liverpool, L3 6DL Classification: Photocopiers <b>Status:</b> Active Positional Accuracy: Automatically positioned to the address	A7NW (SW)	886	-	334359 391253
99	<b>Contemporary Trade Directory Entries</b> Name: Dofas Location: 74, Vauxhall Road, Liverpool, L3 6DL Classification: Office Furniture & Equipment <b>Status:</b> Active Positional Accuracy: Automatically positioned to the address	A7NW (SW)	886	-	334359 391253
99	<b>Contemporary Trade Directory Entries</b> Name: Barnstan Press Location: 82-84, Vauxhall Road, Liverpool, L3 6DL Classification: Printers <b>Status:</b> Inactive Positional Accuracy: Automatically positioned to the address	A7NW (SW)	891	-	334350 391259
99	<b>Contemporary Trade Directory Entries</b> Name: Liverpool One Brewery Location: 82-84, Vauxhall Road, Liverpool, L3 6DL Classification: Brewers <b>Status:</b> Inactive Positional Accuracy: Automatically positioned to the address	A7NW (SW)	891	-	334350 391259
100	<b>Contemporary Trade Directory Entries</b> Name: Davies Publicity Location: 52-56, Islington, Liverpool, L3 8LG Classification: Screen Process Printers <b>Status:</b> Inactive Positional Accuracy: Automatically positioned to the address	A8SE (S)	832	-	335313 390877
100	<b>Contemporary Trade Directory Entries</b> Name: Intaglobe Ltd Location: 52-56, Islington, Liverpool, L3 8LG Classification: T-Shirts <b>Status:</b> Inactive Positional Accuracy: Automatically positioned to the address	A8SE (S)	832	-	335313 390877



Map ID	Details	Quadrant Reference (Compass Direction)	Estimated Distance From Site	Contact	NGR
101	<b>Contemporary Trade Directory Entries</b> Name: C M S Transport Ltd Location: 292-296, Vauxhall Road, Liverpool, L5 8SS Classification: Road Haulage Services <b>Status: Inactive</b> Positional Accuracy: Automatically positioned in the proximity of the address	A17SW (NW)	845	-	334365 392123
101	<b>Contemporary Trade Directory Entries</b> Name: Williams Motor Co Location: 285-287, Vauxhall Road, Liverpool, L5 8SS Classification: Car Body Repairs <b>Status: Inactive</b> Positional Accuracy: Automatically positioned to the address	A17SW (NW)	873	-	334332 392121
102	<b>Contemporary Trade Directory Entries</b> Name: B P Service Station Location: Islington, Liverpool, L3 8PP Classification: Petrol Filling Stations <b>Status: Active</b> Positional Accuracy: Automatically positioned to the address	A9SW (SE)	849	-	335574 390953
102	<b>Contemporary Trade Directory Entries</b> Name: Snax 24 Ltd Location: Islington, Liverpool, L3 8PP Classification: Petrol Filling Stations - 24 Hour <b>Status: Inactive</b> Positional Accuracy: Automatically positioned to the address	A9SW (SE)	849	-	335574 390953
102	<b>Contemporary Trade Directory Entries</b> Name: G & J Cash & Carry Ltd Location: 29, Devon Street, Liverpool, L3 8HA Classification: Children & Babywear - Manufacturers & Wholesalers <b>Status: Inactive</b> Positional Accuracy: Automatically positioned to the address	A9SW (SE)	860	-	335542 390924
103	<b>Contemporary Trade Directory Entries</b> Name: Acorn Contract Services Ltd Location: 292-296 Vauxhall Rd, Liverpool, Merseyside, L5 8SS Classification: Asphalt & Coated Macadam Laying Contractors <b>Status: Inactive</b> Positional Accuracy: Automatically positioned to the address	A17SW (NW)	851	-	334405 392207
104	<b>Contemporary Trade Directory Entries</b> Name: W Kelly & Sons Location: 2, Islington Square, Liverpool, L3 8DD Classification: Seating Manufacturers <b>Status: Active</b> Positional Accuracy: Automatically positioned to the address	A9SW (SE)	870	-	335718 391028
105	<b>Contemporary Trade Directory Entries</b> Name: Beeston Garage Location: Lytton Street, LIVERPOOL, L6 1BG Classification: Garage Services <b>Status: Inactive</b> Positional Accuracy: Manually positioned to the road within the address or location	A14SE (E)	877	-	335990 391414
106	<b>Contemporary Trade Directory Entries</b> Name: Try & Lilly Location: 95 Devon Street, Liverpool, Merseyside, L3 8HA Classification: Hats & Caps - Manufacturers <b>Status: Active</b> Positional Accuracy: Manually positioned within the geographical locality	A9SW (SE)	884	-	335615 390937
106	<b>Contemporary Trade Directory Entries</b> Name: P'S & Q'S Ltd Location: Devonshire House, Devon Street, Liverpool, L3 8HA Classification: Printers <b>Status: Inactive</b> Positional Accuracy: Automatically positioned to the address	A9SW (SE)	896	-	335651 390945
106	<b>Contemporary Trade Directory Entries</b> Name: Bullen Health Care Group Location: 85-87, Kempston Street, Liverpool, L3 8HE Classification: Medical Equipment Maintenance & Repairs <b>Status: Inactive</b> Positional Accuracy: Automatically positioned to the address	A9SW (SE)	927	-	335622 390891
107	<b>Contemporary Trade Directory Entries</b> Name: Morgan Audio Systems Location: Plumfield Rd, Unit 4 Off Vauxhall Rd, Liverpool, L3 6BN Classification: Hi-Fi Equipment Manufacturers & Distributors <b>Status: Inactive</b> Positional Accuracy: Manually positioned to the road within the address or location	A7NW (W)	896	-	334290 391377

Map ID	Details	Quadrant Reference (Compass Direction)	Estimated Distance From Site	Contact	NGR
108	<b>Contemporary Trade Directory Entries</b> Name: N C Developments Ltd Location: 29, Gildart Street, Liverpool, L3 8ET Classification: Pile Driving <b>Status: Inactive</b> Positional Accuracy: Automatically positioned to the address	A9SW (SE)	900	-	335515 390867
109	<b>Contemporary Trade Directory Entries</b> Name: Spray Shop Supplies Location: Great Crosshall Street, Liverpool, L3 2AP Classification: Paint Spraying Equipment & Accessories <b>Status: Inactive</b> Positional Accuracy: Automatically positioned to the address	A7SE (SW)	907	-	334603 390951
110	<b>Contemporary Trade Directory Entries</b> Name: Exact Industrial Location: 60 Vauxhall Rd, Liverpool, Merseyside, L3 6DL Classification: Packaging & Wrapping Equipment & Supplies <b>Status: Inactive</b> Positional Accuracy: Manually positioned to the address or location	A7NW (SW)	908	-	334374 391186
110	<b>Contemporary Trade Directory Entries</b> Name: Xact Location: 60, Vauxhall Road, Liverpool, L3 6DL Classification: Packaging & Wrapping Equipment & Supplies <b>Status: Inactive</b> Positional Accuracy: Automatically positioned to the address	A7NW (SW)	909	-	334374 391186
111	<b>Contemporary Trade Directory Entries</b> Name: Kerrigans North West Ltd Location: 4, Naylor Street, Liverpool, L3 6DR Classification: Car Body Repairs <b>Status: Inactive</b> Positional Accuracy: Automatically positioned to the address	A7NW (SW)	913	-	334354 391209
111	<b>Contemporary Trade Directory Entries</b> Name: Graphic Offset Ltd Location: 3-4, Phillips Street, Liverpool, L3 6HZ Classification: Printers <b>Status: Inactive</b> Positional Accuracy: Manually positioned to the road within the address or location	A7NW (SW)	955	-	334314 391194
111	<b>Contemporary Trade Directory Entries</b> Name: The Little White Van Co Location: 3-4 Phillips Street, Liverpool, Merseyside, L3 6HZ Classification: Printers <b>Status: Inactive</b> Positional Accuracy: Manually positioned to the road within the address or location	A7NW (SW)	959	-	334310 391192
112	<b>Contemporary Trade Directory Entries</b> Name: M Stoops Location: 75, Kempston Street, Liverpool, L3 8HE Classification: Lingerie & Hosiery Manufacturers & Wholesalers <b>Status: Inactive</b> Positional Accuracy: Automatically positioned to the address	A9SW (SE)	913	-	335585 390887
112	<b>Contemporary Trade Directory Entries</b> Name: Taylors Screen Print Ltd Location: 12-14, Gildart Street, Liverpool, L3 8ET Classification: Screen Process Printers <b>Status: Inactive</b> Positional Accuracy: Automatically positioned to the address	A9SW (SE)	943	-	335571 390846
113	<b>Contemporary Trade Directory Entries</b> Name: A Titherley & Co Ltd Location: 1, Carruthers Street, Liverpool, Merseyside, L3 6BY Classification: Cleaning Materials & Equipment <b>Status: Inactive</b> Positional Accuracy: Automatically positioned to the address	A12SW (W)	913	-	334251 391444
114	<b>Contemporary Trade Directory Entries</b> Name: The Cleaning Centre Location: 116, Latimer Street, Liverpool, L5 2SP Classification: Laundries & Launderettes <b>Status: Inactive</b> Positional Accuracy: Automatically positioned to the address	A17NE (NW)	921	-	334588 392499
115	<b>Contemporary Trade Directory Entries</b> Name: Carpenters Location: 9, Camden Street, Liverpool, L3 8JR Classification: Metal Finishing Services <b>Status: Inactive</b> Positional Accuracy: Automatically positioned to the address	A8SW (S)	924	-	335108 390766

Map ID	Details	Quadrant Reference (Compass Direction)	Estimated Distance From Site	Contact	NGR
115	<b>Contemporary Trade Directory Entries</b> Name: D G Scroggie Ltd Location: 11, Camden Street, Liverpool, L3 8JR Classification: Jewellery Manufacturers & Repairers <b>Status:</b> Inactive Positional Accuracy: Automatically positioned to the address	A8SW (S)	924	-	335108 390766
115	<b>Contemporary Trade Directory Entries</b> Name: Raphael Ltd Location: 3 London Rd, Liverpool, Merseyside, L3 8HY Classification: Clothing & Fabrics - Manufacturers <b>Status:</b> Inactive Positional Accuracy: Automatically positioned to the address	A8SW (S)	938	-	335075 390753
115	<b>Contemporary Trade Directory Entries</b> Name: Karma Clothing Ltd Location: 27, London Road, Liverpool, L3 8HR Classification: Clothing & Fabrics - Manufacturers <b>Status:</b> Inactive Positional Accuracy: Automatically positioned to the address	A8SE (S)	946	-	335149 390744
116	<b>Contemporary Trade Directory Entries</b> Name: Fast Cash 4 Scrap Cars Liverpool Aeg Location: Vauxhall Business Centre, Liverpool, Merseyside, L3 6BN Classification: Car Breakers & Dismantlers <b>Status:</b> Inactive Positional Accuracy: Manually positioned within the geographical locality	A7NW (SW)	927	-	334294 391288
116	<b>Contemporary Trade Directory Entries</b> Name: Croft Autos Location: Liverpool, L3 6BN Classification: Garage Services <b>Status:</b> Active Positional Accuracy: Automatically positioned to the address	A7NW (SW)	927	-	334294 391288
116	<b>Contemporary Trade Directory Entries</b> Name: Graphic Offset Ltd Location: Unit 3, Vauxhall Business Centre, 131 Vauxhall Rd, Liverpool, Merseyside, L3 6BN Classification: Printers <b>Status:</b> Inactive Positional Accuracy: Manually positioned to the address or location	A7NW (SW)	927	-	334294 391288
116	<b>Contemporary Trade Directory Entries</b> Name: Anderton Automotive Ltd Location: Vauxhall Business Centre, 131, Vauxhall Road, Liverpool, L3 6BN Classification: Car Body Repairs <b>Status:</b> Inactive Positional Accuracy: Automatically positioned to the address	A7NW (SW)	928	-	334294 391288
116	<b>Contemporary Trade Directory Entries</b> Name: William Allen Location: Vauxhall Business Centre, 131, Vauxhall Road, Liverpool, L3 6BN Classification: Garage Services <b>Status:</b> Inactive Positional Accuracy: Automatically positioned to the address	A7NW (SW)	928	-	334294 391288
116	<b>Contemporary Trade Directory Entries</b> Name: Mertol Ltd Location: 131, Vauxhall Road, Liverpool, L3 6BN Classification: Telecommunications Equipment & Systems <b>Status:</b> Inactive Positional Accuracy: Automatically positioned to the address	A7NW (SW)	928	-	334294 391288
116	<b>Contemporary Trade Directory Entries</b> Name: The Clean Team Location: Vauxhall Business Centre, 131, Vauxhall Road, Liverpool, Merseyside, L3 6BN Classification: Laundries & Launderettes <b>Status:</b> Inactive Positional Accuracy: Manually positioned to the address or location	A7NW (SW)	928	-	334294 391288
117	<b>Contemporary Trade Directory Entries</b> Name: Speirs Brakell Ltd Location: 91, Kempston Street, Liverpool, L3 8HE Classification: Printers <b>Status:</b> Inactive Positional Accuracy: Automatically positioned to the address	A9SW (SE)	935	-	335645 390895

Map ID	Details	Quadrant Reference (Compass Direction)	Estimated Distance From Site	Contact	NGR
117	<b>Contemporary Trade Directory Entries</b> Name: Mollett Equipment Ltd Location: 99, Kempston Street, Liverpool, L3 8HE Classification: Catering Equipment <b>Status:</b> Inactive Positional Accuracy: Automatically positioned to the address	A9SW (SE)	944	-	335673 390902
117	<b>Contemporary Trade Directory Entries</b> Name: Martin Miller Ltd Location: 42, Devon Street, Liverpool, Merseyside, L3 8HA Classification: Electrical Goods Sales, Manufacturers & Wholesalers <b>Status:</b> Inactive Positional Accuracy: Manually positioned to the address or location	A9SW (SE)	944	-	335673 390902
118	<b>Contemporary Trade Directory Entries</b> Name: Hippodrome Tyre Services Location: 29, Everton Road, Liverpool, L6 2EH Classification: Tyre Dealers <b>Status:</b> Active Positional Accuracy: Automatically positioned to the address	A9NE (SE)	938	-	336031 391349
119	<b>Contemporary Trade Directory Entries</b> Name: Save Service Station Location: 38, Vauxhall Road, Liverpool, L3 6DJ Classification: Petrol Filling Stations <b>Status:</b> Inactive Positional Accuracy: Automatically positioned to the address	A7NW (SW)	949	-	334424 391055
119	<b>Contemporary Trade Directory Entries</b> Name: J B Treasure & Co Ltd Location: 36, Vauxhall Road, Liverpool, L3 6DN Classification: Glass Products - Manufacturers <b>Status:</b> Inactive Positional Accuracy: Automatically positioned to the address	A7SW (SW)	976	-	334417 391023
119	<b>Contemporary Trade Directory Entries</b> Name: National Tyre And Autocare Location: 26-32, Vauxhall Road, LIVERPOOL, L3 6DW Classification: Tyre Dealers <b>Status:</b> Active Positional Accuracy: Automatically positioned to the address	A7SW (SW)	978	-	334444 390992
120	<b>Contemporary Trade Directory Entries</b> Name: Wrought Iron Centre Location: 2, Erskine Street, Liverpool, L6 1AL Classification: Wrought Ironwork <b>Status:</b> Active Positional Accuracy: Automatically positioned to the address	A9SW (SE)	965	-	335797 390971
121	<b>Contemporary Trade Directory Entries</b> Name: Solarshade Location: 99, London Road, Liverpool, L3 8JA Classification: Blinds, Awnings & Canopies <b>Status:</b> Active Positional Accuracy: Automatically positioned to the address	A8SE (S)	982	-	335381 390738
122	<b>Contemporary Trade Directory Entries</b> Name: John Tierney Casings Liverpool Ltd Location: 25, Carruthers Street, Liverpool, L3 6BY Classification: Food Products - Manufacturers <b>Status:</b> Inactive Positional Accuracy: Automatically positioned to the address	A12SW (W)	985	-	334191 391392
123	<b>Contemporary Trade Directory Entries</b> Name: S L Property Management Location: 129, London Road, Liverpool, L3 8JA Classification: Distilleries <b>Status:</b> Inactive Positional Accuracy: Automatically positioned to the address	A9SW (S)	986	-	335511 390772
124	<b>Contemporary Trade Directory Entries</b> Name: Data Radio Ltd Location: Abbey House, 5-7, Falkland Street, Liverpool, L3 8HB Classification: Radio Communication Equipment <b>Status:</b> Active Positional Accuracy: Automatically positioned to the address	A9SW (SE)	987	-	335637 390830
125	<b>Contemporary Trade Directory Entries</b> Name: Brian Green Ltd Location: 1, Great Crosshall Street, Liverpool, L3 2AP Classification: Office Furniture & Equipment <b>Status:</b> Inactive Positional Accuracy: Automatically positioned to the address	A7SE (SW)	992	-	334485 390936



Map ID	Details	Quadrant Reference (Compass Direction)	Estimated Distance From Site	Contact	NGR
126	<b>Fuel Station Entries</b> Name: Scotland Road Service Station Location: Scotland Road, Liverpool, L5 5AQ Brand: Shell Premises Type: Petrol Station <b>Status: Open</b> Positional Accuracy: Automatically positioned to the address	A13NW (NW)	381	-	334891 392051
127	<b>Fuel Station Entries</b> Name: Sainsburys Liverpool Great Homer Street Location: Great Homer Street, Everton, Liverpool, Merseyside, L5 5BE Brand: Sainsburys Premises Type: Hypermarket <b>Status: Open</b> Positional Accuracy: Manually positioned within the geographical locality	A18SW (N)	503	-	335111 392259
128	<b>Fuel Station Entries</b> Name: Shell Vauxhall Road Location: 290 Vauxhall Road, LIVERPOOL, Merseyside, L5 8SS Brand: Obsolete Premises Type: Not Applicable <b>Status: Obsolete</b> Positional Accuracy: Manually positioned to the address or location	A17SW (NW)	829	-	334381 392119
129	<b>Fuel Station Entries</b> Name: Rss Islington Road Location: Islington, Liverpool, L3 8PP Brand: BP Premises Type: Petrol Station <b>Status: Open</b> Positional Accuracy: Automatically positioned to the address	A9SW (SE)	849	-	335574 390953
130	<b>Fuel Station Entries</b> Name: Mo'S Stop And Shop Location: Everton Road, Everton, LIVERPOOL, Merseyside, L25 Brand: Obsolete Premises Type: Not Applicable <b>Status: Obsolete</b> Positional Accuracy: Manually positioned to the address or location	A9NE (SE)	939	-	336032 391349
131	<b>Fuel Station Entries</b> Name: Vauxhall Service Station Location: 38 Vauxhall Road, Midghall Street, LIVERPOOL, Merseyside, L3 6DJ Brand: Save Premises Type: Not Applicable <b>Status: Obsolete</b> Positional Accuracy: Automatically positioned to the address	A7NW (SW)	949	-	334424 391055
132	<b>Points of Interest - Commercial Services</b> Name: Liverpool Auto Electrics Location: 6-7 Clegg Street, Liverpool, L5 3SP Category: Repair and Servicing Class Code: Vehicle Repair, Testing and Servicing Positional Accuracy: Positioned to address or location	A13NW (W)	0	7	335130 391729
132	<b>Points of Interest - Commercial Services</b> Name: The Lancashire Motor Radiator Co Ltd Location: 2-28 Great Homer Street, Liverpool, L5 3LE Category: Repair and Servicing Class Code: Vehicle Repair, Testing and Servicing Positional Accuracy: Positioned to address or location	A13SW (S)	36	7	335143 391656
132	<b>Points of Interest - Commercial Services</b> Name: Warwick Garages Location: 5-17 Prince Edwin Street, Liverpool, L5 3LL Category: Repair and Servicing Class Code: Vehicle Repair, Testing and Servicing Positional Accuracy: Positioned to address or location	A13SE (SE)	55	7	335187 391647
132	<b>Points of Interest - Commercial Services</b> Name: Liverpool Garages Location: 5-7 Prince Edwin Street, Liverpool, L5 3LL Category: Repair and Servicing Class Code: Vehicle Repair, Testing and Servicing Positional Accuracy: Positioned to address or location	A13SE (SE)	55	7	335187 391647
132	<b>Points of Interest - Commercial Services</b> Name: Scrap Metal Yard Location: Not Supplied Category: Recycling Services Class Code: Scrap Metal Merchants Positional Accuracy: Positioned to an adjacent address or location	A13SE (S)	91	7	335185 391607

Map ID	Details	Quadrant Reference (Compass Direction)	Estimated Distance From Site	Contact	NGR
132	<b>Points of Interest - Commercial Services</b> Name: Scrap Metal Yard Location: L5 Category: Recycling Services Class Code: Scrap Metal Merchants Positional Accuracy: Positioned to address or location	A13SE (S)	91	7	335193 391610
133	<b>Points of Interest - Commercial Services</b> Name: Budget Exhausts Location: Virgil Street, Liverpool, L5 5BY Category: Repair and Servicing Class Code: Vehicle Repair, Testing and Servicing Positional Accuracy: Positioned to address or location	A13NW (NW)	132	7	335077 391873
133	<b>Points of Interest - Commercial Services</b> Name: Budget Exhausts & Tyres Ltd Location: Virgil Street, Liverpool, L5 5BY Category: Repair and Servicing Class Code: Vehicle Repair, Testing and Servicing Positional Accuracy: Positioned to address or location	A13NW (NW)	132	7	335077 391873
134	<b>Points of Interest - Commercial Services</b> Name: T R T Motors Location: 40-45 Fox Street, Liverpool, L3 3BQ Category: Repair and Servicing Class Code: Vehicle Repair, Testing and Servicing Positional Accuracy: Positioned to address or location	A13SW (S)	141	7	335134 391549
134	<b>Points of Interest - Commercial Services</b> Name: D K W Auto's Ltd Location: 1 Beau Street, Liverpool, L3 3JE Category: Repair and Servicing Class Code: Vehicle Repair, Testing and Servicing Positional Accuracy: Positioned to address or location	A13SW (S)	164	7	335110 391527
134	<b>Points of Interest - Commercial Services</b> Name: D K W Auto's Ltd Location: 1 Beau Street, Liverpool, L3 3JE Category: Repair and Servicing Class Code: Vehicle Repair, Testing and Servicing Positional Accuracy: Positioned to address or location	A13SW (S)	164	7	335109 391527
135	<b>Points of Interest - Commercial Services</b> Name: P E B Location: 18 Dryden Street, Liverpool, L5 5BT Category: Repair and Servicing Class Code: Vehicle Repair, Testing and Servicing Positional Accuracy: Positioned to address or location	A13NW (NW)	197	7	335017 391915
135	<b>Points of Interest - Commercial Services</b> Name: P E B Location: 18 Dryden Street, Liverpool, L5 5BT Category: Repair and Servicing Class Code: Vehicle Repair, Testing and Servicing Positional Accuracy: Positioned to address or location	A13NW (NW)	197	7	335017 391915
135	<b>Points of Interest - Commercial Services</b> Name: Ces Ltd Location: 33-47 Dryden St, Liverpool, Merseyside, L5 5BT Category: Repair and Servicing Class Code: Vehicle Repair, Testing and Servicing Positional Accuracy: Positioned to address or location	A13NW (NW)	267	7	334980 391974
136	<b>Points of Interest - Commercial Services</b> Name: Spraytech (Liverpool) Location: Friary Residence Centre 10, Fox Street, Liverpool, L3 3BQ Category: Repair and Servicing Class Code: Vehicle Repair, Testing and Servicing Positional Accuracy: Positioned to address or location	A13SE (SE)	259	7	335271 391461
136	<b>Points of Interest - Commercial Services</b> Name: Spraytech (Liverpool) Location: Friary Residence Centre 10, Fox Street, Liverpool, L3 3BQ Category: Repair and Servicing Class Code: Vehicle Repair, Testing and Servicing Positional Accuracy: Positioned to address or location	A13SE (SE)	259	7	335271 391461
136	<b>Points of Interest - Commercial Services</b> Name: M & A Services Location: 181 Richmond Row, Liverpool, L3 3BX Category: Repair and Servicing Class Code: Vehicle Repair, Testing and Servicing Positional Accuracy: Positioned to address or location	A13SE (SE)	290	7	335274 391427

Map ID	Details	Quadrant Reference (Compass Direction)	Estimated Distance From Site	Contact	NGR
136	<b>Points of Interest - Commercial Services</b> Name: M & A Services Location: 181 Richmond Row, Liverpool, L3 3BX Category: Repair and Servicing Class Code: Vehicle Repair, Testing and Servicing Positional Accuracy: Positioned to address or location	A13SE (SE)	290	7	335274 391427
137	<b>Points of Interest - Commercial Services</b> Name: The Five Star Car Wash Location: 104 St. Anne Street, Liverpool, L3 3EB Category: Personal, Consumer and other Services Class Code: Vehicle Cleaning Services Positional Accuracy: Positioned to address or location	A8NW (S)	317	7	335076 391377
137	<b>Points of Interest - Commercial Services</b> Name: Automotive Repair Systems Location: 137-139 Richmond Row, Liverpool, L3 3BU Category: Repair and Servicing Class Code: Vehicle Repair, Testing and Servicing Positional Accuracy: Positioned to address or location	A8NW (S)	328	7	335143 391362
138	<b>Points of Interest - Commercial Services</b> Name: Wilson Transport Location: 172 Richmond Row, Liverpool, L3 3BL Category: Transport, Storage and Delivery Class Code: Distribution and Haulage Positional Accuracy: Positioned to address or location	A8NE (S)	332	7	335246 391374
139	<b>Points of Interest - Commercial Services</b> Name: Car Wash Location: Scotland Road, Liverpool, L5 5AQ Category: Personal, Consumer and other Services Class Code: Vehicle Cleaning Services Positional Accuracy: Positioned to address or location	A13NW (NW)	381	7	334891 392051
139	<b>Points of Interest - Commercial Services</b> Name: Scotland Road Service Station Location: Scotland Road, Liverpool, L5 5AQ Category: Personal, Consumer and other Services Class Code: Vehicle Cleaning Services Positional Accuracy: Positioned to address or location	A18SW (NW)	420	7	334877 392089
140	<b>Points of Interest - Commercial Services</b> Name: Scrap Yard Location: Not Supplied Category: Recycling Services Class Code: Scrap Metal Merchants Positional Accuracy: Positioned to an adjacent address or location	A14SW (SE)	452	7	335581 391532
141	<b>Points of Interest - Commercial Services</b> Name: S & W Rogers Location: 6 Newsham Street, Liverpool, L5 5AX Category: Repair and Servicing Class Code: Vehicle Repair, Testing and Servicing Positional Accuracy: Positioned to address or location	A18SW (NW)	503	7	334873 392186
141	<b>Points of Interest - Commercial Services</b> Name: S & W Rogers Location: 6 Newsham Street, Liverpool, L5 5AX Category: Repair and Servicing Class Code: Vehicle Repair, Testing and Servicing Positional Accuracy: Positioned to address or location	A18SW (NW)	503	7	334873 392186
142	<b>Points of Interest - Commercial Services</b> Name: A D Autos Location: 14 William Moulst Street, Liverpool, L5 5AS Category: Repair and Servicing Class Code: Vehicle Repair, Testing and Servicing Positional Accuracy: Positioned to address or location	A18SW (NW)	606	7	334897 392311
143	<b>Points of Interest - Commercial Services</b> Name: Bsc Location: 1 Taylor Street, Liverpool, L5 5AD Category: Repair and Servicing Class Code: Vehicle Repair, Testing and Servicing Positional Accuracy: Positioned to address or location	A18NW (N)	726	7	334885 392436
144	<b>Points of Interest - Commercial Services</b> Name: Buckley M O T Centre Location: 8a Blackstock Street, Liverpool, L3 6EP Category: Repair and Servicing Class Code: Vehicle Repair, Testing and Servicing Positional Accuracy: Positioned to address or location	A12SW (SW)	747	7	334446 391390

Map ID	Details	Quadrant Reference (Compass Direction)	Estimated Distance From Site	Contact	NGR
145	<b>Points of Interest - Commercial Services</b> Name: Station Garage Location: 33 Freemasons Row, Liverpool, L3 2DJ Category: Repair and Servicing Class Code: Vehicle Repair, Testing and Servicing Positional Accuracy: Positioned to address or location	A7NE (SW)	801	7	334484 391215
145	<b>Points of Interest - Commercial Services</b> Name: Station Garage Location: 33 Freemasons Row, Liverpool, L3 2DJ Category: Repair and Servicing Class Code: Vehicle Repair, Testing and Servicing Positional Accuracy: Positioned to address or location	A7NE (SW)	801	7	334484 391215
145	<b>Points of Interest - Commercial Services</b> Name: Leeds Street Garage Location: 33 Freemasons Row, Liverpool, L3 2DJ Category: Repair and Servicing Class Code: Vehicle Repair, Testing and Servicing Positional Accuracy: Positioned to address or location	A7NE (SW)	801	7	334484 391215
145	<b>Points of Interest - Commercial Services</b> Name: K & P Autos Ltd Location: 29-31 Freemasons Row, Liverpool, L3 2DJ Category: Repair and Servicing Class Code: Vehicle Repair, Testing and Servicing Positional Accuracy: Positioned to address or location	A7NW (SW)	814	7	334469 391214
145	<b>Points of Interest - Commercial Services</b> Name: Millwrights Ltd Location: 33 Naylor Street, Liverpool, L3 6DR Category: Construction Services Class Code: Metalworkers Including Blacksmiths Positional Accuracy: Positioned to address or location	A7NW (SW)	829	7	334424 391254
146	<b>Points of Interest - Commercial Services</b> Name: Morland Service Station Location: 61 Breck Road, Everton, Liverpool, L5 4QA Category: Repair and Servicing Class Code: Vehicle Repair, Testing and Servicing Positional Accuracy: Positioned to address or location	A14NE (E)	810	7	335957 391949
146	<b>Points of Interest - Commercial Services</b> Name: Morland Service Station Location: 61 Breck Road, Everton, Liverpool, L5 4QA Category: Repair and Servicing Class Code: Vehicle Repair, Testing and Servicing Positional Accuracy: Positioned to address or location	A14NE (E)	824	7	335967 391966
147	<b>Points of Interest - Commercial Services</b> Name: Millwrights Liverpool Ltd Location: Unit 1 13-15, Oriol Street, Liverpool, L3 6DU Category: Construction Services Class Code: Metalworkers Including Blacksmiths Positional Accuracy: Positioned to address or location	A7NW (SW)	819	7	334407 391304
148	<b>Points of Interest - Commercial Services</b> Name: Sheel Commercial Repairs Location: 2a Ford Street, Liverpool, L3 6EX Category: Repair and Servicing Class Code: Vehicle Repair, Testing and Servicing Positional Accuracy: Positioned to address or location	A12SW (W)	822	7	334347 391440
148	<b>Points of Interest - Commercial Services</b> Name: Sheel Commercial Repairs Location: 2A Ford Street, Liverpool, L3 6EX Category: Repair and Servicing Class Code: Vehicle Repair, Testing and Servicing Positional Accuracy: Positioned to address or location	A12SW (W)	822	7	334347 391439
148	<b>Points of Interest - Commercial Services</b> Name: City Automobile Repairs Location: Unit 7 Blackstock Street, Liverpool, L3 6ET Category: Repair and Servicing Class Code: Vehicle Repair, Testing and Servicing Positional Accuracy: Positioned to address or location	A12SW (W)	827	7	334350 391414
148	<b>Points of Interest - Commercial Services</b> Name: David Morton Location: Unit 1 5, Blackstock Street, Liverpool, L3 6EP Category: Repair and Servicing Class Code: Vehicle Repair, Testing and Servicing Positional Accuracy: Positioned to address or location	A12SW (W)	847	7	334328 391419



Map ID	Details	Quadrant Reference (Compass Direction)	Estimated Distance From Site	Contact	NGR
148	<b>Points of Interest - Commercial Services</b> Name: City Automobile Repairs Location: 4 Blackstock Street, Liverpool, L3 6ET Category: Repair and Servicing Class Code: Vehicle Repair, Testing and Servicing Positional Accuracy: Positioned to address or location	A7NW (SW)	862	7	334330 391370
148	<b>Points of Interest - Commercial Services</b> Name: City Automobile Repairs Location: 4 Blackstock Street, Liverpool, L3 6ET Category: Repair and Servicing Class Code: Vehicle Repair, Testing and Servicing Positional Accuracy: Positioned to address or location	A7NW (SW)	862	7	334330 391370
149	<b>Points of Interest - Commercial Services</b> Name: Olympia Garage Location: Lytton Street, Liverpool, L6 1BG Category: Repair and Servicing Class Code: Vehicle Repair, Testing and Servicing Positional Accuracy: Positioned to address or location	A14SE (E)	827	7	335946 391437
150	<b>Points of Interest - Commercial Services</b> Name: Rss Islington Road Location: Islington, Liverpool, L3 8PP Category: Personal, Consumer and other Services Class Code: Vehicle Cleaning Services Positional Accuracy: Positioned to address or location	A9SW (SE)	849	7	335574 390953
150	<b>Points of Interest - Commercial Services</b> Name: Car Wash Location: Islington, Liverpool, L3 8PP Category: Personal, Consumer and other Services Class Code: Vehicle Cleaning Services Positional Accuracy: Positioned to address or location	A9SW (SE)	849	7	335574 390953
151	<b>Points of Interest - Commercial Services</b> Name: Rapid Valeting & Hand Wash Location: 11 Naylor Street, Liverpool, L3 6DR Category: Personal, Consumer and other Services Class Code: Vehicle Cleaning Services Positional Accuracy: Positioned to address or location	A7NW (SW)	865	7	334381 391256
151	<b>Points of Interest - Commercial Services</b> Name: Xact Prepack Location: 60 Vauxhall Road, Liverpool, L3 6DL Category: Transport, Storage and Delivery Class Code: Distribution and Haulage Positional Accuracy: Positioned to address or location	A7NW (SW)	909	7	334374 391186
151	<b>Points of Interest - Commercial Services</b> Name: Kerrigans (North West) Ltd Location: 4 Naylor Street, Liverpool, L3 6DR Category: Repair and Servicing Class Code: Vehicle Repair, Testing and Servicing Positional Accuracy: Positioned to address or location	A7NW (SW)	913	7	334354 391209
151	<b>Points of Interest - Commercial Services</b> Name: Kerrigans North West Ltd Location: 4 Naylor Street, Liverpool, L3 6DR Category: Repair and Servicing Class Code: Vehicle Repair, Testing and Servicing Positional Accuracy: Positioned to address or location	A7NW (SW)	913	7	334354 391208
152	<b>Points of Interest - Commercial Services</b> Name: Croft Autos Location: Vauxhall Business Centre 131, Vauxhall Road, Liverpool, L3 6BN Category: Repair and Servicing Class Code: Vehicle Repair, Testing and Servicing Positional Accuracy: Positioned to address or location	A7NW (SW)	928	7	334294 391287
152	<b>Points of Interest - Commercial Services</b> Name: Liverpool Car Glass Location: 131 Vauxhall Road, Liverpool, L3 6BN Category: Repair and Servicing Class Code: Vehicle Repair, Testing and Servicing Positional Accuracy: Positioned to address or location	A7NW (SW)	928	7	334294 391288
152	<b>Points of Interest - Commercial Services</b> Name: Century Automotive Location: Vauxhall Business Centre 131, Vauxhall Road, Liverpool, L3 6BN Category: Repair and Servicing Class Code: Vehicle Repair, Testing and Servicing Positional Accuracy: Positioned to address or location	A7NW (SW)	928	7	334294 391288

Map ID	Details	Quadrant Reference (Compass Direction)	Estimated Distance From Site	Contact	NGR
152	<b>Points of Interest - Commercial Services</b> Name: Anderton Automotive Ltd Location: Vauxhall Business Centre 131, Vauxhall Road, Liverpool, L3 6BN Category: Repair and Servicing Class Code: Vehicle Repair, Testing and Servicing Positional Accuracy: Positioned to address or location	A7NW (SW)	928	7	334294 391288
152	<b>Points of Interest - Commercial Services</b> Name: Mutual Assist Location: Vauxhall Business Centre 131, Vauxhall Road, Liverpool, L3 6BN Category: Repair and Servicing Class Code: Vehicle Repair, Testing and Servicing Positional Accuracy: Positioned to address or location	A7NW (SW)	928	7	334294 391288
152	<b>Points of Interest - Commercial Services</b> Name: Liverpool Car Glass Location: Vauxhall Business Centre 131, Vauxhall Road, Liverpool, L3 6BN Category: Repair and Servicing Class Code: Vehicle Repair, Testing and Servicing Positional Accuracy: Positioned to address or location	A7NW (SW)	928	7	334294 391288
152	<b>Points of Interest - Commercial Services</b> Name: Anderton Automotive Location: Vauxhall Business Centre 131, Vauxhall Road, Liverpool, L3 6BN Category: Repair and Servicing Class Code: Vehicle Repair, Testing and Servicing Positional Accuracy: Positioned to address or location	A7NW (SW)	928	7	334294 391288
152	<b>Points of Interest - Commercial Services</b> Name: City Centre Garage Location: Vauxhall Business Centre 131, Vauxhall Road, Liverpool, L3 6BN Category: Repair and Servicing Class Code: Vehicle Repair, Testing and Servicing Positional Accuracy: Positioned to address or location	A7NW (SW)	928	7	334294 391288
153	<b>Points of Interest - Commercial Services</b> Name: Century Automotive Location: 38 Vauxhall Road, Liverpool, L3 6DJ Category: Repair and Servicing Class Code: Vehicle Repair, Testing and Servicing Positional Accuracy: Positioned to address or location	A7NW (SW)	949	7	334424 391055
154	<b>Points of Interest - Commercial Services</b> Name: City Wrought Iron Centre Location: 2 Erskine Street, Liverpool, L6 1AL Category: Construction Services Class Code: Metalworkers Including Blacksmiths Positional Accuracy: Positioned to address or location	A9SW (SE)	960	7	335789 390971
154	<b>Points of Interest - Commercial Services</b> Name: Wrought Iron Centre Location: 2 Erskine Street, Liverpool, L6 1AL Category: Construction Services Class Code: Metalworkers Including Blacksmiths Positional Accuracy: Positioned to address or location	A9SW (SE)	960	7	335789 390970
155	<b>Points of Interest - Commercial Services</b> Name: Century Settle Cars Location: 2 Vauxhall Road, Liverpool, L3 2BG Category: Repair and Servicing Class Code: Vehicle Repair, Testing and Servicing Positional Accuracy: Positioned to address or location	A7SE (SW)	966	7	334478 390977
155	<b>Points of Interest - Commercial Services</b> Name: National Tyres and Autocare Location: 26-32 Vauxhall Road, Liverpool, L3 6DW Category: Repair and Servicing Class Code: Vehicle Repair, Testing and Servicing Positional Accuracy: Positioned to address or location	A7SW (SW)	978	7	334444 390992
155	<b>Points of Interest - Commercial Services</b> Name: National Tyre and Autocare Location: 26-32 Vauxhall Road, Liverpool, L3 6DW Category: Repair and Servicing Class Code: Vehicle Repair, Testing and Servicing Positional Accuracy: Positioned to address or location	A7SW (SW)	979	7	334444 390991
156	<b>Points of Interest - Manufacturing and Production</b> Name: Works Location: Not Supplied Category: Industrial Features Class Code: Unspecified Works Or Factories Positional Accuracy: Positioned to an adjacent address or location	A13SW (S)	36	7	335144 391655

Map ID	Details	Quadrant Reference (Compass Direction)	Estimated Distance From Site	Contact	NGR
156	<b>Points of Interest - Manufacturing and Production</b> Name: Works Location: Not Supplied Category: Industrial Features Class Code: Unspecified Works Or Factories Positional Accuracy: Positioned to an adjacent address or location	A13SE (S)	42	7	335174 391655
156	<b>Points of Interest - Manufacturing and Production</b> Name: Works Location: L5 Category: Industrial Features Class Code: Unspecified Works Or Factories Positional Accuracy: Positioned to an adjacent address or location	A13SE (S)	42	7	335174 391655
157	<b>Points of Interest - Manufacturing and Production</b> Name: Works Location: Not Supplied Category: Industrial Features Class Code: Unspecified Works Or Factories Positional Accuracy: Positioned to an adjacent address or location	A13SE (S)	129	7	335172 391566
157	<b>Points of Interest - Manufacturing and Production</b> Name: Works Location: Not Supplied Category: Industrial Features Class Code: Unspecified Works Or Factories Positional Accuracy: Positioned to an adjacent address or location	A13SW (S)	139	7	335135 391551
157	<b>Points of Interest - Manufacturing and Production</b> Name: Works Location: L3 Category: Industrial Features Class Code: Unspecified Works Or Factories Positional Accuracy: Positioned to an adjacent address or location	A13SW (S)	140	7	335135 391550
158	<b>Points of Interest - Manufacturing and Production</b> Name: Works Location: L3 Category: Industrial Features Class Code: Unspecified Works Or Factories Positional Accuracy: Positioned to an adjacent address or location	A13SE (S)	130	7	335172 391565
158	<b>Points of Interest - Manufacturing and Production</b> Name: Works Location: L3 Category: Industrial Features Class Code: Unspecified Works Or Factories Positional Accuracy: Positioned to an adjacent address or location	A13SE (S)	203	7	335229 391504
158	<b>Points of Interest - Manufacturing and Production</b> Name: Works Location: Not Supplied Category: Industrial Features Class Code: Unspecified Works Or Factories Positional Accuracy: Positioned to an adjacent address or location	A13SE (S)	212	7	335218 391490
159	<b>Points of Interest - Manufacturing and Production</b> Name: Kingsway Industrial Park Location: L3 Category: Industrial Features Class Code: Business Parks and Industrial Estates Positional Accuracy: Positioned to an adjacent address or location	A13SW (W)	159	7	334969 391693
160	<b>Points of Interest - Manufacturing and Production</b> Name: Works Location: Not Supplied Category: Industrial Features Class Code: Unspecified Works Or Factories Positional Accuracy: Positioned to an adjacent address or location	A13NW (NW)	192	7	335018 391910
160	<b>Points of Interest - Manufacturing and Production</b> Name: Works Location: L5 Category: Industrial Features Class Code: Unspecified Works Or Factories Positional Accuracy: Positioned to an adjacent address or location	A13NW (NW)	192	7	335018 391910
160	<b>Points of Interest - Manufacturing and Production</b> Name: Works Location: Not Supplied Category: Industrial Features Class Code: Unspecified Works Or Factories Positional Accuracy: Positioned to an adjacent address or location	A13NW (NW)	240	7	335030 391970

Map ID	Details	Quadrant Reference (Compass Direction)	Estimated Distance From Site	Contact	NGR
160	<b>Points of Interest - Manufacturing and Production</b> Name: Factory Location: L5 Category: Industrial Features Class Code: Unspecified Works Or Factories Positional Accuracy: Positioned to address or location	A13NW (NW)	293	7	334948 391984
160	<b>Points of Interest - Manufacturing and Production</b> Name: Factory Location: Not Supplied Category: Industrial Features Class Code: Unspecified Works Or Factories Positional Accuracy: Positioned to an adjacent address or location	A13NW (NW)	297	7	334945 391987
160	<b>Points of Interest - Manufacturing and Production</b> Name: Works Location: Not Supplied Category: Industrial Features Class Code: Unspecified Works Or Factories Positional Accuracy: Positioned to an adjacent address or location	A13NW (NW)	307	7	334976 392018
161	<b>Points of Interest - Manufacturing and Production</b> Name: Factory Location: Not Supplied Category: Industrial Features Class Code: Unspecified Works Or Factories Positional Accuracy: Positioned to an adjacent address or location	A13NW (NW)	236	7	334944 391903
161	<b>Points of Interest - Manufacturing and Production</b> Name: Factory Location: L5 Category: Industrial Features Class Code: Unspecified Works Or Factories Positional Accuracy: Positioned to address or location	A13NW (NW)	238	7	334946 391909
161	<b>Points of Interest - Manufacturing and Production</b> Name: Works Location: L5 Category: Industrial Features Class Code: Unspecified Works Or Factories Positional Accuracy: Positioned to an adjacent address or location	A13NW (NW)	255	7	334918 391901
161	<b>Points of Interest - Manufacturing and Production</b> Name: Works Location: Not Supplied Category: Industrial Features Class Code: Unspecified Works Or Factories Positional Accuracy: Positioned to an adjacent address or location	A13NW (NW)	256	7	334918 391902
162	<b>Points of Interest - Manufacturing and Production</b> Name: Works Location: Not Supplied Category: Industrial Features Class Code: Unspecified Works Or Factories Positional Accuracy: Positioned to an adjacent address or location	A13SE (S)	267	7	335153 391424
162	<b>Points of Interest - Manufacturing and Production</b> Name: Works Location: L3 Category: Industrial Features Class Code: Unspecified Works Or Factories Positional Accuracy: Positioned to an adjacent address or location	A13SE (S)	267	7	335153 391424
162	<b>Points of Interest - Manufacturing and Production</b> Name: Works Location: L3 Category: Industrial Features Class Code: Unspecified Works Or Factories Positional Accuracy: Positioned to an adjacent address or location	A13SW (S)	279	7	335115 391411
162	<b>Points of Interest - Manufacturing and Production</b> Name: Works Location: Not Supplied Category: Industrial Features Class Code: Unspecified Works Or Factories Positional Accuracy: Positioned to an adjacent address or location	A13SW (S)	280	7	335115 391410
163	<b>Points of Interest - Manufacturing and Production</b> Name: Works Location: L5 Category: Industrial Features Class Code: Unspecified Works Or Factories Positional Accuracy: Positioned to an adjacent address or location	A13NW (NW)	320	7	334921 391997



Map ID	Details	Quadrant Reference (Compass Direction)	Estimated Distance From Site	Contact	NGR
163	<b>Points of Interest - Manufacturing and Production</b> Name: Works Location: Not Supplied Category: Industrial Features Class Code: Unspecified Works Or Factories Positional Accuracy: Positioned to an adjacent address or location	A13NW (NW)	329	7	334929 392015
164	<b>Points of Interest - Manufacturing and Production</b> Name: Works Location: Not Supplied Category: Industrial Features Class Code: Unspecified Works Or Factories Positional Accuracy: Positioned to an adjacent address or location	A8NE (S)	333	7	335237 391370
164	<b>Points of Interest - Manufacturing and Production</b> Name: Works Location: L3 Category: Industrial Features Class Code: Unspecified Works Or Factories Positional Accuracy: Positioned to an adjacent address or location	A8NE (S)	333	7	335232 391369
165	<b>Points of Interest - Manufacturing and Production</b> Name: Works Location: L3 Category: Industrial Features Class Code: Unspecified Works Or Factories Positional Accuracy: Positioned to an adjacent address or location	A8NW (S)	370	7	335142 391320
165	<b>Points of Interest - Manufacturing and Production</b> Name: Works Location: Not Supplied Category: Industrial Features Class Code: Unspecified Works Or Factories Positional Accuracy: Positioned to an adjacent address or location	A8NW (S)	371	7	335147 391319
165	<b>Points of Interest - Manufacturing and Production</b> Name: Works Location: L3 Category: Industrial Features Class Code: Unspecified Works Or Factories Positional Accuracy: Positioned to an adjacent address or location	A8NW (S)	395	7	335122 391295
165	<b>Points of Interest - Manufacturing and Production</b> Name: Works Location: Not Supplied Category: Industrial Features Class Code: Unspecified Works Or Factories Positional Accuracy: Positioned to an adjacent address or location	A8NW (S)	396	7	335122 391294
165	<b>Points of Interest - Manufacturing and Production</b> Name: Works Location: Not Supplied Category: Industrial Features Class Code: Unspecified Works Or Factories Positional Accuracy: Positioned to an adjacent address or location	A8NE (S)	400	7	335184 391293
165	<b>Points of Interest - Manufacturing and Production</b> Name: Works Location: L3 Category: Industrial Features Class Code: Unspecified Works Or Factories Positional Accuracy: Positioned to address or location	A8NE (S)	404	7	335187 391290
165	<b>Points of Interest - Manufacturing and Production</b> Name: Works Location: Not Supplied Category: Industrial Features Class Code: Unspecified Works Or Factories Positional Accuracy: Positioned to an adjacent address or location	A8NE (S)	442	7	335181 391251
165	<b>Points of Interest - Manufacturing and Production</b> Name: Works Location: L3 Category: Industrial Features Class Code: Unspecified Works Or Factories Positional Accuracy: Positioned to an adjacent address or location	A8NE (S)	442	7	335181 391251
166	<b>Points of Interest - Manufacturing and Production</b> Name: Works Location: L3 Category: Industrial Features Class Code: Unspecified Works Or Factories Positional Accuracy: Positioned to an adjacent address or location	A8NE (S)	457	7	335202 391238

Map ID	Details	Quadrant Reference (Compass Direction)	Estimated Distance From Site	Contact	NGR
167	<b>Points of Interest - Manufacturing and Production</b> Name: Works Location: Not Supplied Category: Industrial Features Class Code: Unspecified Works Or Factories Positional Accuracy: Positioned to an adjacent address or location	A17SE (NW)	467	7	334784 392071
167	<b>Points of Interest - Manufacturing and Production</b> Name: Works Location: L5 Category: Industrial Features Class Code: Unspecified Works Or Factories Positional Accuracy: Positioned to an adjacent address or location	A17SE (NW)	467	7	334784 392071
168	<b>Points of Interest - Manufacturing and Production</b> Name: Works Location: Not Supplied Category: Industrial Features Class Code: Unspecified Works Or Factories Positional Accuracy: Positioned to an adjacent address or location	A12SE (SW)	510	7	334662 391488
168	<b>Points of Interest - Manufacturing and Production</b> Name: Works Location: L3 Category: Industrial Features Class Code: Unspecified Works Or Factories Positional Accuracy: Positioned to an adjacent address or location	A12SE (SW)	510	7	334662 391488
169	<b>Points of Interest - Manufacturing and Production</b> Name: Works Location: Not Supplied Category: Industrial Features Class Code: Unspecified Works Or Factories Positional Accuracy: Positioned to an adjacent address or location	A12SE (SW)	565	7	334606 391477
169	<b>Points of Interest - Manufacturing and Production</b> Name: Works Location: L3 Category: Industrial Features Class Code: Unspecified Works Or Factories Positional Accuracy: Positioned to an adjacent address or location	A12SE (SW)	565	7	334606 391477
169	<b>Points of Interest - Manufacturing and Production</b> Name: Works Location: Not Supplied Category: Industrial Features Class Code: Unspecified Works Or Factories Positional Accuracy: Positioned to an adjacent address or location	A12SE (SW)	591	7	334581 391471
169	<b>Points of Interest - Manufacturing and Production</b> Name: Works Location: L3 Category: Industrial Features Class Code: Unspecified Works Or Factories Positional Accuracy: Positioned to an adjacent address or location	A12SE (SW)	591	7	334581 391471
169	<b>Points of Interest - Manufacturing and Production</b> Name: Works Location: Not Supplied Category: Industrial Features Class Code: Unspecified Works Or Factories Positional Accuracy: Positioned to an adjacent address or location	A12SE (SW)	635	7	334537 391463
169	<b>Points of Interest - Manufacturing and Production</b> Name: Works Location: L3 Category: Industrial Features Class Code: Unspecified Works Or Factories Positional Accuracy: Positioned to an adjacent address or location	A12SE (SW)	635	7	334537 391463
169	<b>Points of Interest - Manufacturing and Production</b> Name: Works Location: Not Supplied Category: Industrial Features Class Code: Unspecified Works Or Factories Positional Accuracy: Positioned to an adjacent address or location	A12SE (W)	669	7	334497 391473
169	<b>Points of Interest - Manufacturing and Production</b> Name: Wks Location: L3 Category: Industrial Features Class Code: Unspecified Works Or Factories Positional Accuracy: Positioned to an adjacent address or location	A12SE (W)	669	7	334497 391473

Map ID	Details	Quadrant Reference (Compass Direction)	Estimated Distance From Site	Contact	NGR
170	<b>Points of Interest - Manufacturing and Production</b> Name: Taylor Street Industrial Estate Location: L5 Category: Industrial Features Class Code: Business Parks and Industrial Estates Positional Accuracy: Positioned to an adjacent address or location	A18NW (N)	680	7	335037 392428
171	<b>Points of Interest - Manufacturing and Production</b> Name: Factory Location: Not Supplied Category: Industrial Features Class Code: Unspecified Works Or Factories Positional Accuracy: Positioned to an adjacent address or location	A12SW (SW)	729	7	334447 391436
171	<b>Points of Interest - Manufacturing and Production</b> Name: Factory Location: L3 Category: Industrial Features Class Code: Unspecified Works Or Factories Positional Accuracy: Positioned to address or location	A12SW (SW)	729	7	334448 391433
172	<b>Points of Interest - Manufacturing and Production</b> Name: Factory Location: Not Supplied Category: Industrial Features Class Code: Unspecified Works Or Factories Positional Accuracy: Positioned to an adjacent address or location	A17SE (NW)	755	7	334504 392182
172	<b>Points of Interest - Manufacturing and Production</b> Name: Tank Location: L5 Category: Industrial Features Class Code: Tanks (Generic) Positional Accuracy: Positioned to an adjacent address or location	A17SE (NW)	798	7	334486 392230
172	<b>Points of Interest - Manufacturing and Production</b> Name: Factory Location: Not Supplied Category: Industrial Features Class Code: Unspecified Works Or Factories Positional Accuracy: Positioned to an adjacent address or location	A17SW (NW)	805	7	334446 392185
173	<b>Points of Interest - Manufacturing and Production</b> Name: Works Location: Not Supplied Category: Industrial Features Class Code: Unspecified Works Or Factories Positional Accuracy: Positioned to an adjacent address or location	A14SE (E)	800	7	335930 391472
173	<b>Points of Interest - Manufacturing and Production</b> Name: Works Location: L6 Category: Industrial Features Class Code: Unspecified Works Or Factories Positional Accuracy: Positioned to an adjacent address or location	A14SE (E)	800	7	335930 391472
174	<b>Points of Interest - Manufacturing and Production</b> Name: Works Location: Not Supplied Category: Industrial Features Class Code: Unspecified Works Or Factories Positional Accuracy: Positioned to an adjacent address or location	A8SE (S)	821	7	335309 390887
174	<b>Points of Interest - Manufacturing and Production</b> Name: Works Location: L3 Category: Industrial Features Class Code: Unspecified Works Or Factories Positional Accuracy: Positioned to an adjacent address or location	A8SE (S)	821	7	335309 390887
175	<b>Points of Interest - Manufacturing and Production</b> Name: Works Location: L3 Category: Industrial Features Class Code: Unspecified Works Or Factories Positional Accuracy: Positioned to an adjacent address or location	A7NW (SW)	833	7	334422 391250
175	<b>Points of Interest - Manufacturing and Production</b> Name: Works Location: Not Supplied Category: Industrial Features Class Code: Unspecified Works Or Factories Positional Accuracy: Positioned to an adjacent address or location	A7NW (SW)	834	7	334422 391249

Map ID	Details	Quadrant Reference (Compass Direction)	Estimated Distance From Site	Contact	NGR
176	<b>Points of Interest - Manufacturing and Production</b> Name: Works Location: Not Supplied Category: Industrial Features Class Code: Unspecified Works Or Factories Positional Accuracy: Positioned to an adjacent address or location	A7SE (SW)	851	7	334746 390930
177	<b>Points of Interest - Manufacturing and Production</b> Name: Technology Centre Location: L5 Category: Industrial Features Class Code: Business Parks and Industrial Estates Positional Accuracy: Positioned to an adjacent address or location	A18NE (N)	892	7	335350 392630
178	<b>Points of Interest - Manufacturing and Production</b> Name: Tank Location: L6 Category: Industrial Features Class Code: Tanks (Generic) Positional Accuracy: Positioned to an adjacent address or location	A14NE (E)	918	7	336086 391847
178	<b>Points of Interest - Manufacturing and Production</b> Name: Works Location: L6 Category: Industrial Features Class Code: Unspecified Works Or Factories Positional Accuracy: Positioned to an adjacent address or location	A14NE (E)	920	7	336092 391807
179	<b>Points of Interest - Manufacturing and Production</b> Name: Tank Location: L3 Category: Industrial Features Class Code: Tanks (Generic) Positional Accuracy: Positioned to an adjacent address or location	A12SW (W)	923	7	334225 391508
180	<b>Points of Interest - Manufacturing and Production</b> Name: Works Location: Not Supplied Category: Industrial Features Class Code: Unspecified Works Or Factories Positional Accuracy: Positioned to an adjacent address or location	A9SW (SE)	946	7	335564 390839
180	<b>Points of Interest - Manufacturing and Production</b> Name: Factory Location: L3 Category: Industrial Features Class Code: Unspecified Works Or Factories Positional Accuracy: Positioned to address or location	A9SW (SE)	946	7	335588 390851
180	<b>Points of Interest - Manufacturing and Production</b> Name: Works Location: L3 Category: Industrial Features Class Code: Unspecified Works Or Factories Positional Accuracy: Positioned to an adjacent address or location	A9SW (SE)	946	7	335564 390839
180	<b>Points of Interest - Manufacturing and Production</b> Name: Factory Location: Not Supplied Category: Industrial Features Class Code: Unspecified Works Or Factories Positional Accuracy: Positioned to an adjacent address or location	A9SW (SE)	951	7	335589 390846
181	<b>Points of Interest - Manufacturing and Production</b> Name: Works Location: Not Supplied Category: Industrial Features Class Code: Unspecified Works Or Factories Positional Accuracy: Positioned to an adjacent address or location	A12SW (W)	981	7	334194 391397
181	<b>Points of Interest - Manufacturing and Production</b> Name: Works Location: L3 Category: Industrial Features Class Code: Unspecified Works Or Factories Positional Accuracy: Positioned to an adjacent address or location	A12SW (W)	981	7	334194 391397
182	<b>Points of Interest - Manufacturing and Production</b> Name: Works Location: Not Supplied Category: Industrial Features Class Code: Unspecified Works Or Factories Positional Accuracy: Positioned to an adjacent address or location	A7NW (SW)	991	7	334259 391216

Map ID	Details	Quadrant Reference (Compass Direction)	Estimated Distance From Site	Contact	NGR
182	<b>Points of Interest - Manufacturing and Production</b> Name: Works Location: L3 Category: Industrial Features Class Code: Unspecified Works Or Factories Positional Accuracy: Positioned to an adjacent address or location	A7NW (SW)	991	7	334259 391216
182	<b>Points of Interest - Manufacturing and Production</b> Name: Works Location: L3 Category: Industrial Features Class Code: Unspecified Works Or Factories Positional Accuracy: Positioned to an adjacent address or location	A7NW (SW)	995	7	334277 391177
182	<b>Points of Interest - Manufacturing and Production</b> Name: Works Location: Not Supplied Category: Industrial Features Class Code: Unspecified Works Or Factories Positional Accuracy: Positioned to an adjacent address or location	A7NW (SW)	996	7	334277 391176
183	<b>Points of Interest - Manufacturing and Production</b> Name: Vauxhall Business Centre Location: L3 Category: Industrial Features Class Code: Business Parks and Industrial Estates Positional Accuracy: Positioned to an adjacent address or location	A7NW (SW)	991	7	334221 391296
184	<b>Points of Interest - Public Infrastructure</b> Name: Wilkinson Skips Ltd Location: 111 Soho Street, Liverpool, L3 8AS Category: Infrastructure and Facilities Class Code: Refuse Disposal Facilities Positional Accuracy: Positioned to address or location	A8NE (SE)	360	7	335323 391374
185	<b>Points of Interest - Public Infrastructure</b> Name: Shell Scotland Road Service Station Location: Scotland Road, Liverpool, L5 5AQ Category: Road And Rail Class Code: Petrol and Fuel Stations Positional Accuracy: Positioned to address or location	A13NW (NW)	381	7	334891 392051
185	<b>Points of Interest - Public Infrastructure</b> Name: Rais Patel Scotland Road Sstn Location: Scotland Road, Liverpool, L5 5AQ Category: Road And Rail Class Code: Petrol and Fuel Stations Positional Accuracy: Positioned to address or location	A13NW (NW)	381	7	334891 392051
185	<b>Points of Interest - Public Infrastructure</b> Name: Shell (UK) Ltd Location: Scotland Road, Liverpool, L5 5AQ Category: Road And Rail Class Code: Petrol and Fuel Stations Positional Accuracy: Positioned to address or location	A13NW (NW)	381	7	334891 392051
185	<b>Points of Interest - Public Infrastructure</b> Name: Scotland Road Service Station Location: Scotland Road, Liverpool, L5 5AQ Category: Road And Rail Class Code: Petrol and Fuel Stations Positional Accuracy: Positioned to address or location	A13NW (NW)	381	7	334891 392051
185	<b>Points of Interest - Public Infrastructure</b> Name: Scotland Road Service Station Location: Scotland Road, Liverpool, L5 5AQ Category: Road And Rail Class Code: Petrol and Fuel Stations Positional Accuracy: Positioned to address or location	A13NW (NW)	381	7	334891 392051
186	<b>Points of Interest - Public Infrastructure</b> Name: St. Anne Street Police Station Location: St. Anne Street Police Station, St. Anne Street, Liverpool, L3 3HJ Category: Central and Local Government Class Code: Police Stations Positional Accuracy: Positioned to address or location	A8NW (S)	481	7	335066 391213
187	<b>Points of Interest - Public Infrastructure</b> Name: Merseyside Fire & Rescue Service Location: 24 St. Anne Street, Liverpool, L3 3DS Category: Central and Local Government Class Code: Fire Brigade Stations Positional Accuracy: Positioned to address or location	A8SE (S)	668	7	335212 391027



Map ID	Details	Quadrant Reference (Compass Direction)	Estimated Distance From Site	Contact	NGR
187	<b>Points of Interest - Public Infrastructure</b> Name: Community Fire Station Location: St. Anne St, Liverpool, Merseyside, L3 3DS Category: Central and Local Government Class Code: Fire Brigade Stations Positional Accuracy: Positioned to address or location	A8SE (S)	669	7	335211 391026
188	<b>Points of Interest - Public Infrastructure</b> Name: BP Service Station Location: Islington, Liverpool, L3 8PP Category: Road And Rail Class Code: Petrol and Fuel Stations Positional Accuracy: Positioned to address or location	A9SW (SE)	849	7	335574 390953
188	<b>Points of Interest - Public Infrastructure</b> Name: Snax 24 - Islington Road Location: Islington, Liverpool, L3 8PP Category: Road And Rail Class Code: Petrol and Fuel Stations Positional Accuracy: Positioned to address or location	A9SW (SE)	849	7	335574 390953
188	<b>Points of Interest - Public Infrastructure</b> Name: Snax 24 Islington Road Location: Islington, Liverpool, L3 8PP Category: Road And Rail Class Code: Petrol and Fuel Stations Positional Accuracy: Positioned to address or location	A9SW (SE)	849	7	335574 390953
189	<b>Points of Interest - Public Infrastructure</b> Name: National Express Ltd Location: Coach Station, Norton Street, Liverpool, L3 8LR Category: Public Transport, Stations and Infrastructure Class Code: Bus and Coach Stations, Depots and Companies Positional Accuracy: Positioned to address or location	A8SE (S)	883	7	335229 390813
190	<b>Points of Interest - Recreational and Environmental</b> Name: Playground Location: Not Supplied Category: Recreational Class Code: Playgrounds Positional Accuracy: Positioned to an adjacent address or location	A13SW (SW)	398	7	334865 391393
191	<b>Points of Interest - Recreational and Environmental</b> Name: Playground Location: Not Supplied Category: Recreational Class Code: Playgrounds Positional Accuracy: Positioned to an adjacent address or location	A12NE (NW)	486	7	334700 391989
191	<b>Points of Interest - Recreational and Environmental</b> Name: Playground Location: Blenheim Street, L5 Category: Recreational Class Code: Playgrounds Positional Accuracy: Positioned to an adjacent address or location	A12NE (NW)	496	7	334701 392010
192	<b>Points of Interest - Recreational and Environmental</b> Name: Playground Location: Heyworth Street, L5 Category: Recreational Class Code: Playgrounds Positional Accuracy: Positioned to address or location	A14NW (NE)	532	7	335640 392002
192	<b>Points of Interest - Recreational and Environmental</b> Name: Playground Location: Heyworth Street, L5 Category: Recreational Class Code: Playgrounds Positional Accuracy: Positioned to address or location	A14NW (NE)	532	7	335640 392002
193	<b>Points of Interest - Recreational and Environmental</b> Name: Playground Location: Eldon Grove, L3 Category: Recreational Class Code: Playgrounds Positional Accuracy: Positioned to address or location	A12SE (W)	532	7	334599 391651
193	<b>Points of Interest - Recreational and Environmental</b> Name: Playground Location: Not Supplied Category: Recreational Class Code: Playgrounds Positional Accuracy: Positioned to an adjacent address or location	A12SE (W)	540	7	334591 391650

Map ID	Details	Quadrant Reference (Compass Direction)	Estimated Distance From Site	Contact	NGR
194	<b>Points of Interest - Recreational and Environmental</b> Name: Playground Location: Parkside Street, L6 Category: Recreational Class Code: Playgrounds Positional Accuracy: Positioned to address or location	A14SW (E)	658	7	335801 391536
194	<b>Points of Interest - Recreational and Environmental</b> Name: Playground Location: Not Supplied Category: Recreational Class Code: Playgrounds Positional Accuracy: Positioned to an adjacent address or location	A14SW (E)	660	7	335803 391535
195	<b>Points of Interest - Recreational and Environmental</b> Name: Playground Location: Midghall Street, L3 Category: Recreational Class Code: Playgrounds Positional Accuracy: Positioned to address or location	A7NE (SW)	855	7	334533 391078
195	<b>Points of Interest - Recreational and Environmental</b> Name: Playground Location: Not Supplied Category: Recreational Class Code: Playgrounds Positional Accuracy: Positioned to an adjacent address or location	A7SE (SW)	883	7	334554 391020
196	<b>Points of Interest - Recreational and Environmental</b> Name: Playground Location: Not Supplied Category: Recreational Class Code: Playgrounds Positional Accuracy: Positioned to an adjacent address or location	A14SE (E)	970	7	336114 391496
197	<b>Underground Electrical Cables</b> Unique Feature Identifier: 263904 Cable Status: Commissioned Cable Type: Pilot (Communication) Record Last Updated: 4th June 2013	A8SE (S)	746	8	335261 390955
198	<b>Underground Electrical Cables</b> Unique Feature Identifier: 263875 Cable Status: Commissioned Cable Type: Pilot (Communication) Record Last Updated: 4th June 2013	A8SE (S)	747	8	335261 390955
199	<b>Underground Electrical Cables</b> Unique Feature Identifier: 259000 Cable Status: Commissioned Cable Type: Alternating Current Record Last Updated: 4th June 2013	A8SE (S)	747	8	335262 390954
200	<b>Underground Electrical Cables</b> Unique Feature Identifier: 263930 Cable Status: Commissioned Cable Type: Pilot (Communication) Record Last Updated: 4th June 2013	A8SE (S)	748	8	335262 390953
201	<b>Underground Electrical Cables</b> Unique Feature Identifier: 263847 Cable Status: Commissioned Cable Type: Pilot (Communication) Record Last Updated: 4th June 2013	A8SE (S)	748	8	335262 390954
202	<b>Underground Electrical Cables</b> Unique Feature Identifier: 263876 Cable Status: Commissioned Cable Type: Pilot (Communication) Record Last Updated: 4th June 2013	A8SE (S)	769	8	335416 390969

Map ID	Details	Quadrant Reference (Compass Direction)	Estimated Distance From Site	Contact	NGR
203	<b>Underground Electrical Cables</b> Unique Feature Identifier: 264033 Cable Status: Commissioned Cable Type: Pilot (Communication) Record Last Updated: 4th June 2013	A8SE (S)	769	8	335416 390970
204	<b>Underground Electrical Cables</b> Unique Feature Identifier: 259001 Cable Status: Commissioned Cable Type: Alternating Current Record Last Updated: 4th June 2013	A8SE (S)	770	8	335416 390969
205	<b>Underground Electrical Cables</b> Unique Feature Identifier: 263848 Cable Status: Commissioned Cable Type: Pilot (Communication) Record Last Updated: 4th June 2013	A8SE (S)	770	8	335416 390968
206	<b>Underground Electrical Cables</b> Unique Feature Identifier: 263931 Cable Status: Commissioned Cable Type: Pilot (Communication) Record Last Updated: 4th June 2013	A8SE (S)	771	8	335416 390968
207	<b>Underground Electrical Cables</b> Unique Feature Identifier: 263903 Cable Status: Commissioned Cable Type: Pilot (Communication) Record Last Updated: 4th June 2013	A8SW (S)	802	8	335025 390894
208	<b>Underground Electrical Cables</b> Unique Feature Identifier: 263407 Cable Status: Commissioned Cable Type: Pilot (Communication) Record Last Updated: 4th June 2013	A8SW (S)	803	8	335025 390894
209	<b>Underground Electrical Cables</b> Unique Feature Identifier: 257635 Cable Status: Commissioned Cable Type: Alternating Current Record Last Updated: 4th June 2013	A8SW (S)	803	8	335025 390893
210	<b>Underground Electrical Cables</b> Unique Feature Identifier: 263401 Cable Status: Commissioned Cable Type: Pilot (Communication) Record Last Updated: 4th June 2013	A8SW (S)	804	8	335025 390893
211	<b>Underground Electrical Cables</b> Unique Feature Identifier: 263419 Cable Status: Commissioned Cable Type: Pilot (Communication) Record Last Updated: 4th June 2013	A8SW (S)	804	8	335025 390892
212	<b>Underground Electrical Cables</b> Unique Feature Identifier: 263877 Cable Status: Commissioned Cable Type: Pilot (Communication) Record Last Updated: 4th June 2013	A9SW (SE)	957	8	335818 390999

Map ID	Details	Quadrant Reference (Compass Direction)	Estimated Distance From Site	Contact	NGR
213	<b>Underground Electrical Cables</b> Unique Feature Identifier: 263905 Cable Status: Commissioned Cable Type: Pilot (Communication) Record Last Updated: 4th June 2013	A9SW (SE)	957	8	335818 391000
214	<b>Underground Electrical Cables</b> Unique Feature Identifier: 263849 Cable Status: Commissioned Cable Type: Pilot (Communication) Record Last Updated: 4th June 2013	A9SW (SE)	958	8	335818 390998
215	<b>Underground Electrical Cables</b> Unique Feature Identifier: 259002 Cable Status: Commissioned Cable Type: Alternating Current Record Last Updated: 4th June 2013	A9SW (SE)	958	8	335818 390999
216	<b>Underground Electrical Cables</b> Unique Feature Identifier: 263932 Cable Status: Commissioned Cable Type: Pilot (Communication) Record Last Updated: 4th June 2013	A9SW (SE)	959	8	335818 390998
217	<b>Underground Electrical Cables</b> Unique Feature Identifier: 263929 Cable Status: Commissioned Cable Type: Pilot (Communication) Record Last Updated: 4th June 2013	A7SE (SW)	968	8	334717 390814
218	<b>Underground Electrical Cables</b> Unique Feature Identifier: 263846 Cable Status: Commissioned Cable Type: Pilot (Communication) Record Last Updated: 4th June 2013	A7SE (SW)	968	8	334717 390814
219	<b>Underground Electrical Cables</b> Unique Feature Identifier: 263874 Cable Status: Commissioned Cable Type: Pilot (Communication) Record Last Updated: 4th June 2013	A7SE (SW)	968	8	334716 390814
220	<b>Underground Electrical Cables</b> Unique Feature Identifier: 258999 Cable Status: Commissioned Cable Type: Alternating Current Record Last Updated: 4th June 2013	A7SE (SW)	968	8	334716 390814
221	<b>Underground Electrical Cables</b> Unique Feature Identifier: 263902 Cable Status: Commissioned Cable Type: Pilot (Communication) Record Last Updated: 4th June 2013	A7SE (SW)	969	8	334715 390814

Map ID	Details	Quadrant Reference (Compass Direction)	Estimated Distance From Site	Contact	NGR
222	<b>Nitrate Vulnerable Zones</b> Name: Alt Nvz Description: Surface Water Source: Environment Agency, Head Office	A19SW (NE)	799	9	335750 392300
223	<b>World Heritage Sites</b> Name: Liverpool - Maritime Mercantile City Reference: 1000104 Area(m²): 6078510.42 Source: Historic England Designation Date: 1st January 2004	A8NW (S)	543	10	334966 391172
224	<b>World Heritage Sites</b> Name: Liverpool - Maritime Mercantile City Reference: 1000104 Area(m²): 1370135.52 Source: Historic England Designation Date: 1st January 2004	A8SW (S)	816	10	335038 390879



Agency & Hydrological	Version	Update Cycle
<b>Contaminated Land Register Entries and Notices</b> Liverpool City Council - Liverpool Environmental Health & Trading Standards Division Knowsley Metropolitan Borough Council - Department of Planning and Development Sefton Metropolitan Borough Council - Environmental Health Department Wirral Borough Council - Environmental Health Division	December 2015 January 2015 March 2015 September 2014	Annual Rolling Update Annual Rolling Update Annual Rolling Update Annual Rolling Update
<b>Discharge Consents</b> Environment Agency - North West Region	July 2017	Quarterly
<b>Enforcement and Prohibition Notices</b> Environment Agency - North West Region	March 2013	As notified
<b>Integrated Pollution Controls</b> Environment Agency - North West Region	October 2008	Not Applicable
<b>Integrated Pollution Prevention And Control</b> Environment Agency - North West Region	July 2017	Quarterly
<b>Local Authority Integrated Pollution Prevention And Control</b> Liverpool City Council - Liverpool Environmental Health & Trading Standards Division Sefton Metropolitan Borough Council - Environmental Health Department Knowsley Metropolitan Borough Council - Environmental Health and Consumer Protection Division Wirral Borough Council - Environmental Health Division	December 2015 July 2015 June 2013 June 2014	Annually Annual Rolling Update Annual Rolling Update Annual Rolling Update
<b>Local Authority Pollution Prevention and Controls</b> Liverpool City Council - Liverpool Environmental Health & Trading Standards Division Knowsley Metropolitan Borough Council - Environmental Health and Consumer Protection Division Sefton Metropolitan Borough Council - Environmental Health Department Wirral Borough Council - Environmental Health Division	December 2015 January 2015 July 2015 June 2014	Annually Annual Rolling Update Annual Rolling Update Annual Rolling Update
<b>Local Authority Pollution Prevention and Control Enforcements</b> Liverpool City Council - Liverpool Environmental Health & Trading Standards Division Knowsley Metropolitan Borough Council - Environmental Health and Consumer Protection Division Sefton Metropolitan Borough Council - Environmental Health Department Wirral Borough Council - Environmental Health Division	December 2015 January 2015 July 2015 June 2014	Annually Annual Rolling Update Annual Rolling Update Annual Rolling Update
<b>Nearest Surface Water Feature</b> Ordnance Survey	May 2017	
<b>Pollution Incidents to Controlled Waters</b> Environment Agency - North West Region	January 2000	Not Applicable
<b>Prosecutions Relating to Authorised Processes</b> Environment Agency - North West Region	March 2013	As notified
<b>Prosecutions Relating to Controlled Waters</b> Environment Agency - North West Region	March 2013	As notified
<b>Registered Radioactive Substances</b> Environment Agency - North West Region	January 2015	
<b>River Quality</b> Environment Agency - Head Office	November 2001	Not Applicable
<b>River Quality Biology Sampling Points</b> Environment Agency - Head Office	July 2012	Annually
<b>River Quality Chemistry Sampling Points</b> Environment Agency - Head Office	July 2012	Annually
<b>Substantiated Pollution Incident Register</b> Environment Agency - North West Region - South Area	July 2017	Quarterly
<b>Water Abstractions</b> Environment Agency - North West Region	July 2017	Quarterly
<b>Water Industry Act Referrals</b> Environment Agency - North West Region	July 2017	Quarterly

Agency & Hydrological	Version	Update Cycle
<b>Groundwater Vulnerability</b> Environment Agency - Head Office	April 2015	Not Applicable
<b>Drift Deposits</b> Environment Agency - Head Office	January 1999	Not Applicable
<b>Bedrock Aquifer Designations</b> British Geological Survey - National Geoscience Information Service	August 2015	As notified
<b>Superficial Aquifer Designations</b> British Geological Survey - National Geoscience Information Service	August 2015	As notified
<b>Source Protection Zones</b> Environment Agency - Head Office	July 2017	Quarterly
<b>Extreme Flooding from Rivers or Sea without Defences</b> Environment Agency - Head Office	August 2017	Quarterly
<b>Flooding from Rivers or Sea without Defences</b> Environment Agency - Head Office	August 2017	Quarterly
<b>Areas Benefiting from Flood Defences</b> Environment Agency - Head Office	August 2017	Quarterly
<b>Flood Water Storage Areas</b> Environment Agency - Head Office	August 2017	Quarterly
<b>Flood Defences</b> Environment Agency - Head Office	August 2017	Quarterly
<b>OS Water Network Lines</b> Ordnance Survey	July 2017	6 Weekly
<b>Surface Water 1 in 30 year Flood Extent</b> Environment Agency - Head Office	October 2013	As notified
<b>Surface Water 1 in 100 year Flood Extent</b> Environment Agency - Head Office	October 2013	As notified
<b>Surface Water 1 in 1000 year Flood Extent</b> Environment Agency - Head Office	October 2013	As notified
<b>Surface Water Suitability</b> Environment Agency - Head Office	October 2013	As notified
<b>BGS Groundwater Flooding Susceptibility</b> British Geological Survey - National Geoscience Information Service	May 2013	Annually

Waste	Version	Update Cycle
<b>BGS Recorded Landfill Sites</b> British Geological Survey - National Geoscience Information Service	June 1996	Not Applicable
<b>Historical Landfill Sites</b> Environment Agency - Head Office	May 2017	Quarterly
<b>Integrated Pollution Control Registered Waste Sites</b> Environment Agency - North West Region	October 2008	Not Applicable
<b>Licensed Waste Management Facilities (Landfill Boundaries)</b> Environment Agency - North West Region - South Area	May 2017	Quarterly
<b>Licensed Waste Management Facilities (Locations)</b> Environment Agency - North West Region - South Area	July 2017	Quarterly
<b>Local Authority Landfill Coverage</b> Knowsley Metropolitan Borough Council Liverpool City Council - Liverpool Environmental Health & Trading Standards Division Merseyside Waste Disposal Authority Sefton Metropolitan Borough Council - Environmental Health Department Wirral Borough Council	May 2000 May 2000 May 2000 May 2000 May 2000	Not Applicable Not Applicable Not Applicable Not Applicable Not Applicable
<b>Local Authority Recorded Landfill Sites</b> Knowsley Metropolitan Borough Council Liverpool City Council - Liverpool Environmental Health & Trading Standards Division Merseyside Waste Disposal Authority Sefton Metropolitan Borough Council - Environmental Health Department Wirral Borough Council	May 2000 May 2000 May 2000 May 2000 May 2000	Not Applicable Not Applicable Not Applicable Not Applicable Not Applicable
<b>Potentially Infilled Land (Non-Water)</b> Landmark Information Group Limited	December 1999	Not Applicable
<b>Potentially Infilled Land (Water)</b> Landmark Information Group Limited	December 1999	Not Applicable
<b>Registered Landfill Sites</b> Environment Agency - North West Region - South Area	March 2003	Not Applicable
<b>Registered Waste Transfer Sites</b> Environment Agency - North West Region - South Area	March 2003	Not Applicable
<b>Registered Waste Treatment or Disposal Sites</b> Environment Agency - North West Region - South Area	March 2003	Not Applicable
Hazardous Substances	Version	Update Cycle
<b>Control of Major Accident Hazards Sites (COMAH)</b> Health and Safety Executive	September 2017	Bi-Annually
<b>Explosive Sites</b> Health and Safety Executive	March 2017	Bi-Annually
<b>Notification of Installations Handling Hazardous Substances (NIHHS)</b> Health and Safety Executive	November 2000	Not Applicable
<b>Planning Hazardous Substance Enforcements</b> Knowsley Metropolitan Borough Council Sefton Metropolitan Borough Council Liverpool City Council Wirral Borough Council	August 2015 February 2016 January 2016 October 2015	Annual Rolling Update Annual Rolling Update Annual Rolling Update Annual Rolling Update
<b>Planning Hazardous Substance Consents</b> Knowsley Metropolitan Borough Council Sefton Metropolitan Borough Council Liverpool City Council Wirral Borough Council	August 2015 February 2016 January 2016 October 2015	Annual Rolling Update Annual Rolling Update Annual Rolling Update Annual Rolling Update

Geological	Version	Update Cycle
<b>BGS 1:625,000 Solid Geology</b> British Geological Survey - National Geoscience Information Service	January 2009	Not Applicable
<b>BGS Estimated Soil Chemistry</b> British Geological Survey - National Geoscience Information Service	October 2015	As notified
<b>BGS Recorded Mineral Sites</b> British Geological Survey - National Geoscience Information Service	April 2017	Bi-Annually
<b>CBSCB Compensation District</b> Cheshire Brine Subsidence Compensation Board (CBSCB)	August 2011	Not Applicable
<b>Coal Mining Affected Areas</b> The Coal Authority - Property Searches	March 2014	As notified
<b>Mining Instability</b> Ove Arup & Partners	October 2000	Not Applicable
<b>Non Coal Mining Areas of Great Britain</b> British Geological Survey - National Geoscience Information Service	May 2015	Not Applicable
<b>Potential for Collapsible Ground Stability Hazards</b> British Geological Survey - National Geoscience Information Service	June 2015	Annually
<b>Potential for Compressible Ground Stability Hazards</b> British Geological Survey - National Geoscience Information Service	June 2015	Annually
<b>Potential for Ground Dissolution Stability Hazards</b> British Geological Survey - National Geoscience Information Service	June 2015	Annually
<b>Potential for Landslide Ground Stability Hazards</b> British Geological Survey - National Geoscience Information Service	June 2015	Annually
<b>Potential for Running Sand Ground Stability Hazards</b> British Geological Survey - National Geoscience Information Service	June 2015	Annually
<b>Potential for Shrinking or Swelling Clay Ground Stability Hazards</b> British Geological Survey - National Geoscience Information Service	June 2015	Annually
<b>Radon Potential - Radon Affected Areas</b> British Geological Survey - National Geoscience Information Service	July 2011	As notified
<b>Radon Potential - Radon Protection Measures</b> British Geological Survey - National Geoscience Information Service	July 2011	As notified
Industrial Land Use	Version	Update Cycle
<b>Contemporary Trade Directory Entries</b> Thomson Directories	June 2017	Quarterly
<b>Fuel Station Entries</b> Catalist Ltd - Experian	August 2017	Quarterly
<b>Gas Pipelines</b> National Grid	July 2014	Quarterly
<b>Points of Interest - Commercial Services</b> PointX	September 2017	Quarterly
<b>Points of Interest - Education and Health</b> PointX	September 2017	Quarterly
<b>Points of Interest - Manufacturing and Production</b> PointX	September 2017	Quarterly
<b>Points of Interest - Public Infrastructure</b> PointX	September 2017	Quarterly
<b>Points of Interest - Recreational and Environmental</b> PointX	September 2017	Quarterly
<b>Underground Electrical Cables</b> National Grid	December 2015	Bi-Annually

Sensitive Land Use	Version	Update Cycle
<b>Ancient Woodland</b> Natural England	May 2017	Bi-Annually
<b>Areas of Adopted Green Belt</b> Knowsley Metropolitan Borough Council Liverpool City Council Sefton Metropolitan Borough Council Wirral Borough Council	May 2017 May 2017 May 2017 May 2017	As notified As notified As notified As notified
<b>Areas of Unadopted Green Belt</b> Knowsley Metropolitan Borough Council Liverpool City Council Sefton Metropolitan Borough Council Wirral Borough Council	May 2017 May 2017 May 2017 May 2017	As notified As notified As notified As notified
<b>Areas of Outstanding Natural Beauty</b> Natural England	August 2017	Bi-Annually
<b>Environmentally Sensitive Areas</b> Natural England	January 2017	Annually
<b>Forest Parks</b> Forestry Commission	April 1997	Not Applicable
<b>Local Nature Reserves</b> Natural England	August 2017	Bi-Annually
<b>Marine Nature Reserves</b> Natural England	August 2017	Bi-Annually
<b>National Nature Reserves</b> Natural England	August 2017	Bi-Annually
<b>National Parks</b> Natural England	August 2017	Bi-Annually
<b>Nitrate Vulnerable Zones</b> Environment Agency - Head Office Department for Environment, Food and Rural Affairs (DEFRA - formerly FRCA)	June 2017 October 2015	Bi-Annually Annually
<b>Ramsar Sites</b> Natural England	August 2017	Bi-Annually
<b>Sites of Special Scientific Interest</b> Natural England	August 2017	Bi-Annually
<b>Special Areas of Conservation</b> Natural England	August 2017	Bi-Annually
<b>Special Protection Areas</b> Natural England	August 2017	Bi-Annually
<b>World Heritage Sites</b> Historic England	May 2017	Bi-Annually



A selection of organisations who provide data within this report

Data Supplier	Data Supplier Logo
Ordnance Survey	
Environment Agency	
Scottish Environment Protection Agency	
The Coal Authority	
British Geological Survey	 British Geological Survey NATURAL ENVIRONMENT RESEARCH COUNCIL
Centre for Ecology and Hydrology	 Centre for Ecology & Hydrology NATURAL ENVIRONMENT RESEARCH COUNCIL
Natural Resources Wales	
Scottish Natural Heritage	
Natural England	
Public Health England	
Ove Arup	
Peter Brett Associates	

Contact	Name and Address	Contact Details
1	<b>British Geological Survey - Enquiry Service</b> British Geological Survey, Kingsley Dunham Centre, Keyworth, Nottingham, Nottinghamshire, NG12 5GG	Telephone: 0115 936 3143 Fax: 0115 936 3276 Email: enquiries@bgs.ac.uk Website: www.bgs.ac.uk
2	<b>Environment Agency - National Customer Contact Centre (NCCC)</b> PO Box 544, Templeborough, Rotherham, S60 1BY	Telephone: 03708 506 506 Email: enquiries@environment-agency.gov.uk
3	<b>Liverpool City Council - Liverpool Environmental Health &amp; Trading Standards Division</b> Millenium House, 60 Victoria Street, Liverpool, Merseyside, L1 6LD	Telephone: 0151 233 3000 Email: environmental.health@liverpool.gov.uk Website: www.liverpool.gov.uk
4	<b>Ordnance Survey</b> Adanac Drive, Southampton, Hampshire, SO16 0AS	Telephone: 023 8079 2000 Email: customerservices@ordnancesurvey.co.uk Website: www.ordnancesurvey.gov.uk
5	<b>Merseyside Waste Disposal Authority</b> 2nd Floor, North House, 17 North John Street, Liverpool, Merseyside, L2 5QY	Telephone: 0151 2551444 Fax: 0151 2271848 Email: enquiries@merseysidewda.gov.uk
6	<b>Health and Safety Executive</b> 5S.2 Redgrave Court, Merton Road, Bootle, L20 7HS	Website: www.hse.gov.uk
7	<b>PointX</b> 7 Abbey Court, Eagle Way, Sowton, Exeter, Devon, EX2 7HY	Website: www.pointx.co.uk
8	<b>Landmark Information Group Limited</b> Imperium, Imperial Way, Reading, Berkshire, RG2 0TD	Telephone: 0844 844 9966 Fax: 0844 844 9951 Email: helpdesk@landmark.co.uk Website: www.landmark.co.uk
9	<b>Environment Agency - Head Office</b> Rio House, Waterside Drive, Aztec West, Almondsbury, Bristol, Avon, BS32 4UD	Telephone: 01454 624400 Fax: 01454 624409
10	<b>Historic England</b> 1 Waterhouse Square, 138 - 142 Holborn, London, EC1N 2ST	Telephone: 0370 333 0607 Email: customers@historicengland.org.uk Website: www.historicengland.org.uk
-	<b>Public Health England - Radon Survey, Centre for Radiation, Chemical and Environmental Hazards</b> Chilton, Didcot, Oxfordshire, OX11 0RQ	Telephone: 01235 822622 Fax: 01235 833891 Email: radon@phe.gov.uk Website: www.ukradon.org
-	<b>Landmark Information Group Limited</b> Imperium, Imperial Way, Reading, Berkshire, RG2 0TD	Telephone: 0844 844 9952 Fax: 0844 844 9951 Email: customerservices@landmarkinfo.co.uk Website: www.landmarkinfo.co.uk

Please note that the Environment Agency / Natural Resources Wales / SEPA have a charging policy in place for enquiries.