

# Pall Mall, Liverpool

## Phase 1 Preliminary Risk Assessment

Curtins Ref: 071030-CUR-00-XX-RP-GE-001

Revision: V03

Issue Date: 21 June 2019

Client Name: Kier Property Developments Limited and CTP Limited

Site Address: Pall Mall, Liverpool



Curtins  
Merchant Exchange  
17 – 19 Whitworth Street West  
Manchester M1 5WG  
Tel: 0161 236 2394  
[www.curtins.com](http://www.curtins.com)

CIVILS & STRUCTURES • TRANSPORT PLANNING • ENVIRONMENTAL • INFRASTRUCTURE • GEOTECHNICAL • CONSERVATION & HERITAGE • PRINCIPAL DESIGNER  
Birmingham • Bristol • Cambridge • Cardiff • Douglas • Dublin • Edinburgh • Glasgow • Kendal • Leeds • Liverpool • London • Manchester • Nottingham



## Phase 1 Preliminary Risk Assessment

Rev	Description	Issued by	Checked	Date
02	Updated based on Planner's comments	PN	NF	21/06/2019
03	Updated client/applicant name	NF	JJ	28/06/2019

This report has been prepared for the sole benefit, use, and information for the client. The liability of Curtins Limited with respect to the information contained in the report will not extend to any third party.

Author	Signature	Date
<b>P Neesham</b> MSci (Hons) Geo-Environmental Engineer		21 June 2019

Reviewed	Signature	Date
<b>Niall Farnworth</b> BSc (Hons), MCIWEM Senior Geo-Environmental Engineer		21 June 2019

Authorised	Signature	Date
<b>Joe James</b> BSc GC EnvMgt Principal Engineer		21 June 2019

## Executive Summary

<b>Appointment</b>	<p>In June 2019, Curtins were instructed by Kier Property Developments Limited and CTP Limited to undertake a Phase 1 Preliminary Risk Assessment of the Pall Mall site located off Pall Mall, Liverpool. The site is centred on NGR 334190, 390810 and covers an area of approximately 1.86Ha.</p> <p>The proposed development is anticipated to comprise multi-storey commercial buildings, with associated public realm and landscaping.</p>
<b>Current Site Status</b>	<p>The site is situated within the Liverpool Commercial District to the north west of Mercury Court between Pall Mall and Bixteth Street. It is currently in use as a surface car park and soft landscaped gardens. Reclamation works are ongoing on site therefore the site description is likely to change by the time of any future intrusive investigation. The site is bound by the NCP Liverpool Pall Mall car park to the north and Mercury Court of the south, Pall Mall with commercial and residential buildings to the east and Bixteth Street with commercial and residential buildings to the west. Access to the site can be gained from Pall Mall.</p>
<b>Site History</b>	<p>Earliest historical mapping (1850s) indicates the site lay within the urban area of Liverpool with a mixture of residential and commercial/industrial activities including a soapery. By 1864, Exchange Station is recorded and undergoes further expansion in 1888. The station was demolished by 1989 and two network rail tunnels are recorded running northwest - southeast beneath the site. The site was subsequently landscaped and developed to include a surface car park and soft landscaped gardens.</p>
<b>Geology</b>	<p>Made Ground is not indicated to be present, however is expected given the extent of historical development, historic borehole logs and information obtained from existing site investigations.</p> <p>Published mapping and available nearby boreholes indicate the site is underlain by Glacial Till of thicknesses between 4.7 – 9.4m.</p> <p>This is further underlain by sandstone. The Chester Formation underlies the majority of the site and the Wilmslow Sandstone Formation in the south east corner. Borehole logs indicate it was encountered as weathered sandstone between 8.7m to 11.0m bgl. Competent bedrock is recorded to be encountered between 9.7m to 13.5m bgl. A fault cross cuts the site along the boundary of the Chester Formation and the Wilmslow Sandstone Formation trending northeast southwest.</p>
<b>Hydrogeology</b>	<p>The Sandstone underlying the site is indicated to host a Principal Aquifer while the overlying Glacial Till are indicated to host a Secondary Undifferentiated Aquifer.</p> <p>The site is not located within a Source Protection Zone (SPZ).</p> <p>There is one active abstraction point located within 500m of the site boundary, 272m west of the site and operated by Trinity Mirror Plc for commercial/public services and a heat pump.</p>
<b>Hydrology</b>	<p>The nearest surface water feature is an unidentified feature located 314m north west and the River Mersey approximately 500m west.</p> <p>There are no surface water abstractions recorded within 500m of the site boundary.</p>
<b>Initial Ground Contamination Assessment</b>	<p>The chronic health risk posed to site end users by onsite sources of contamination via direct contact, ingestion, inhalation is assessed as <b>Moderate</b>.</p> <p>The risk of pollution of groundwater and surface waters by onsite sources of contamination via vertical/horizontal migration through site soils is assessed as <b>Moderate/Low</b> and <b>Low</b> respectively.</p> <p>The chronic health risk posed to site end users by on and offsite soils with the potential to generate ground gases via vertical and horizontal migration through the underlying deposits is assessed as <b>Moderate/Low</b>.</p>
<b>Recommendations</b>	<p>In summary the following recommendations are made;</p> <ul style="list-style-type: none"> <li>Obtain a Detailed UXO Report prior to any intrusive works being undertaken at the site;</li> <li>Undertake an intrusive ground investigation; and</li> <li>Undertake a GQRA as part of the ground investigation.</li> </ul>

## Table of Contents

1.0	Introduction .....	1
1.1	Project Background .....	1
1.2	Scope of Services .....	1
2.0	Current Site and Surrounding Area Details .....	2
2.1	Site Location and Current Details .....	2
2.2	Surrounding Area Details .....	3
3.0	Site History .....	4
4.0	Geology, Hydrogeology and Hydrology .....	6
4.1	Geology and Hydrogeology .....	6
4.2	Hydrology .....	10
5.0	Unexploded Ordnance (UXO) Risk Assessment .....	11
6.0	Previous Reports .....	12
6.1	Structural Soils Site Investigation .....	12
6.2	Arup Site Investigation .....	13
6.3	Arup Reclamation Strategy .....	14
7.0	Conceptual Site Model & Qualitative Risk Assessment .....	16
7.1	Additional Risk Assessments .....	16
8.0	Conclusion and Recommendations .....	19
8.1	Contaminants of Concern .....	19
8.2	Other Considerations .....	19
9.0	References .....	20



## Appendices

Appendix A – Drawings

Appendix B – Envirocheck Report

Appendix C – Qualitative Risk Assessment Rationale

## 1.0 Introduction

### 1.1 Project Background

In June 2019 Curtins were instructed by Kier Property Developments Limited and CTP Limited to undertake a Phase 1 Preliminary Risk Assessment of a site at Pall Mall Exchange, located off Pall Mall, Liverpool, L2 2QP.

### 1.2 Scope of Services

The Phase 1 is intended to provide an overview of the geo-environmental and geotechnical setting of the site prior to redevelopment. The wider site is to be divided into four plots; (Plots A – D) with an area of public realm in the centre east of the site. Plots A, C and D are to be redeveloped to 10-12 storey office buildings with possible retail space on the ground floor whilst Plot B is to be developed as a c.15-storey hotel with possible retail space on the ground floor. It is understood Plot D is to also house a new substation as part of the ongoing reclamation works. A proposed site layout with plot boundaries is enclosed within Appendix A.

Through this overview the Phase 1 aims to develop both a working conceptual and ground model for the site, as well as present an initial assessment of any risks that could be presented to the development including its intended end users and the wider environment.

Specifically, the Phase 1 provides an initial assessment of the site with regard to:

- a) Potential contamination of the site strata by historical and or current use;
- b) The potential impact on the wider environment by historical and or current use of the site of interest;
- c) The potential impact from surrounding land uses and other environmental factors;
- d) Potential problems associated with geological features such as faulting, mineral extraction, mining and land instability;
- e) The location of apparent sub-surface structures and obstructions that may affect the proposed redevelopment; and
- f) The location of above-surface features that may affect the proposed redevelopment.



## 2.2 Surrounding Area Details

The following details were determined during the site walkover and using a variety of online sources of information and the Envirocheck Report (included in *Appendix B (1)*).

**Table 2.2** – Surrounding Area

Surrounding Area	N	NCP Liverpool Pall Mall car park.
	E	Pall Mall with commercial and residential buildings beyond.
	S	Mercury Court with Tithebarn Street beyond.
	W	Bixteth Street with commercial and residential buildings beyond.

### 3.0 Site History

A review of the available historical mapping and other information for the site, as presented within the Envirocheck report (1), has been undertaken and is presented in Table 3.1 below.

**Table 3.1 – Previous Site and Surrounding Area Uses and Potential Sources of Contamination (onsite uses are indicated in **bold**)**

Date	Description	Potential Sources of Contamination
1850	<p><b>The site is occupied by a mixture of terraced residential buildings, warehouses and industry including a soapery.</b></p> <p>The surrounding area is occupied by residential buildings, warehouses and industry including a printing ink factory, a carriage factory, a rice mill and a brewery.</p>	<ul style="list-style-type: none"> <li>• Uncontrolled deposition of Made Ground during construction onsite and the surrounding area.</li> <li>• Spillages and leakages of contamination associated with industrial works and processes.</li> </ul>
1864	<p><b>The west of the site (Plots A and D) are now occupied by Exchange station. The train lines are entering the site from the north. The east of the site (Plots B and C) is unchanged.</b></p> <p>The Exchange Station building occupies the area immediately south. The wider surrounding area remains unchanged.</p>	<ul style="list-style-type: none"> <li>• Uncontrolled deposition of Made Ground during construction of station and railway lines on site.</li> <li>• Spillages and leakages of fuels/oils associated with rail operations.</li> </ul>
1891-1893	<p><b>The initial Exchange Station as been demolished and a larger station built at ground level. The railway terminus and railway lines now occupy the site. Alexandra Building and Bixteth Street occupies half of Plot A. A subway is recorded along the northern boundary, orientated south west to north east, situated beneath the station.</b></p> <p>The area to the north is now occupied by railway lines associated with Exchange Station. The Exchange Station building has been constructed immediately south. Areas of the residential buildings and warehouse have been partially cleared. The buildings to the west have been demolished.</p>	<ul style="list-style-type: none"> <li>• Uncontrolled deposition of Made Ground during demolition and rebuilding of station on site and the surrounding area.</li> </ul>
1908	<p><b>No change on site</b></p> <p>The previously cleared area to the west has been partially redeveloped to include a printing works and a woollen warehouse. A sugar refinery, distillery and leather works are recorded to the south.</p>	<ul style="list-style-type: none"> <li>• Uncontrolled deposition of Made Ground during construction off site.</li> <li>• Spillages and leakages of contamination associated with industrial works and processes off-site.</li> </ul>
1954	<p><b>Alexandra Building is no longer present and a car park recorded in its place (Plot A) and part of the roof of the railway terminus is no longer present.</b></p> <p>Corn Mill is recorded immediately west of the site. An electrical sub-station is recorded 40m east. Mersey Queensway Tunnel is present 50m south. City Lead Works</p>	<ul style="list-style-type: none"> <li>• Uncontrolled deposition of Made Ground during construction and demolition on and off site.</li> <li>• Potential Unexploded Ordnance (UXOs) on and surrounding site.</li> </ul>

Date	Description	Potential Sources of Contamination
	is recorded 45m north. There are ruins recorded 40m east, 100m south and 90m west.	
1989	<p><b>Exchange Station has been demolished. The north of the site is occupied by a car park (Plots C and D). Soft landscaping with block paved footpaths linking Pall Mall, Bixteth Street and rear of Mercury Court. present in the south (Areas A and B). Electrical substations are recorded along the south west boundary (Plot A) and the northern western boundary (Plot C). The appropriate line of two parallel Network Rail Tunnels (part of the Merseyrail Network) are recorded beneath the car park (Plots C, D and A).</b></p> <p>Corn Mill has been demolished and replaced by a car park. The terminus building has been renamed Mercury Court and extended to the edge of the southern site boundary. Moorfields Station and associated Network Rail Tunnel are recorded 105m south. To south, extensive demolition has occurred, a car park is recorded 20m south.</p>	<ul style="list-style-type: none"> <li>• Uncontrolled deposition of Made Ground during demolition on site.</li> <li>• Possible fuel spillage from car parking</li> <li>• Oil and PCB contamination from electrical sub-stations</li> </ul>
2018 – present day	<p><b>No significant changes onsite in mapping.</b></p> <p><b>Currently, it is understood that reclamation works are being undertaken on site therefore configuration is likely to change.</b></p>	<ul style="list-style-type: none"> <li>• Limited potential for new sources of contamination.</li> </ul>

Potential sources of onsite contamination are further discussed in *Section 7.0*.

## 4.0 Geology, Hydrogeology and Hydrology

### 4.1 Geology and Hydrogeology

A study of the Envirocheck records (1), BGS online borehole records (2) and British Geological Survey (BGS) 1:50,000 mapping records (Solid and Drift Editions) for Liverpool (Sheet 096) (3) indicates the following geological and hydrogeological succession underlying the site:

**Table 4.1 – Geological/Hydrogeological Succession**

Geology	Associated Hydrogeological Classification
Made Ground is not indicated on BGS mapping. However, given the development of the site it is considered likely that Made Ground deposits will be present at the site.	N/A
Glacial Till Deposits <sup>1</sup>	Secondary Undifferentiated Aquifer <sup>4</sup>
Majority of the site: Chester Formation <sup>2</sup> – Sandstone South east corner: Wilmslow Sandstone Formation - Sandstone <sup>3</sup> A fault crosscuts the site along the boundary of the Chester Formation and Wilmslow Formation trending northeast southwest.	Principal Aquifer <sup>5</sup>

1. These comprise a group of sediments laid down by the direct action of glacial ice, usually sandy, silty clay with pebbles, but can contain gravel-rich, or laminated sand layers; varied in colour and consistency.

2. These Early Triassic rocks comprised conglomerates and reddish brown, cross-bedded, pebbly sandstones with subordinate beds of red-brown mudstone, and several such marine fossil-bearing mudstones in the upper half of the unit.

3. Red brown to brick-red, fine to medium grained; generally pebble-free, cross-bedded sandstones with sporadic siltstones.

4. This designation is assigned in cases where it is not considered appropriate to classify as either Secondary A or Secondary B. This is usually due to the variable characteristics of the material.

5. These are predominantly lower permeability layers which may store and yield limited amounts of groundwater due to localised features such as fissures, thin permeable horizons and weathering. These are generally the water-bearing parts of the former non-aquifers.

There are twelve available BGS boreholes located on site. The details of these are given in Table 4.1 on the following page.



**Table 4.1** – Historical Borehole Record from Surrounding Area

Borehole Ref.	Location (NGR)	Details (depth to top of strata/lithology)
SJ39SW79	Northern corner of site (334180, 390900)	0.00m bgl TARMACADAM 0.10m bgl MADE GROUND (Grey very sandy silty Clay) 1.50m bgl MADE GROUND (Black Ash) 2.00m bgl MADE GROUND (Dark grey sandy silty Clay) 4.00m bgl Firm to stiff brown slightly sandy silty CLAY 6.00m bgl Firm to stiff brown silty CLAY 8.00m bgl Firm brown very silty CLAY 9.20m bgl Firm to stiff reddish brown very sandy CLAY 10.00m bgl Very stiff reddish brown sandy silty CLAY 11.60m bgl Very dense white moderately cemented fine Grained SANDSTONE 13.20m bgl borehole termination
SJ39SW80	Northeast boundary (384170, 397330)	0.00m bgl CONCRETE 0.25m bgl MADE GROUND (Brick hardcore) 0.45m bgl MADE GROUND (Brown sand and ash) 1.80m bgl MADE GROUND (Stiff clayey sandy Silt) 3.00m bgl Very stiff brown silty CLAY 5.80m bgl Firm to stiff brown sandy silty CLAY 7.00m bgl Firm to stiff brown silty CLAY 7.85m bgl Stiff brown silty CLAY 8.00m bgl Stiff brown silty gravelly CLAY 10.35m bgl Very stiff reddish brown sandy silty CLAY 11.10m bgl Very dense brownish red SAND 13.00m bgl borehole termination
SJ39SW81	Southeast boundary (334240, 390810)	0.00m bgl CONCRETE 0.15m bgl MADE GROUND (Black brick rubble and ash) 1.40m bgl MADE GROUND (Brick and cinder fill) 1.75m bgl Firm to stiff brown silty slightly gravelly CLAY 2.10m bgl Stiff brown silty CLAY 6.15m bgl Stiff brown silty to very silty CLAY 8.40m bgl Firm brown very sandy CLAY 9.20m bgl Stiff to firm reddish brown silty CLAY 10.00m bgl Stiff brown slightly sandy silty CLAY 11.40m bgl Very dense brownish red silty fine SAND 13.00m bgl borehole termination
SJ39SW107	Southern boundary (334170, 390770)	0.00m bgl MADE GROUND (Brick and rubble) 3.90m bgl Soft becoming stiff brown silty CLAY 6.70m bgl Weak cemented red-brown SANDSTONE 7.30m bgl Slightly weathered red-brown SANDSTONE 21.30m bgl borehole termination
SJ39SW975	Centre of site (334180, 390830)	0.00m bgl MADE GROUND (Gravel and brick) 0.90m bgl MADE GROUND (Soft brown gravelly Clay) 2.80m bgl VOID 3.50m bgl Stiff brown CLAY (Chemical odour) 3.80m bgl Stiff brown slightly sandy CLAY 5.80m bgl Firm to stiff brown slightly sandy CLAY 8.70m bgl Soft reddish brown sandy CLAY 9.30m bgl Stiff brown slightly sandy slightly gravelly CLAY 10.00m bgl Reddish brown highly weathered SANDSTONE 21.30m bgl borehole termination

## Phase 1 Preliminary Risk Assessment

Borehole Ref.	Location (NGR)	Details (depth to top of strata/lithology)
SJ39SW976	Centre of site (334180, 390830)	0.00m bgl MADE GROUND (Tarmac over brick) 0.60m bgl MADE GROUND (Brown gravelly Clay) 1.60m bgl Very stiff brown slightly gravelly CLAY 4.40m bgl Firm brown sandy CLAY 5.70m bgl Medium dense brown clayey SAND 5.90m bgl Stiff brown slightly sandy CLAY 8.90m bgl Firm to stiff brown slightly sandy CLAY 10.30m bgl Reddish brown highly weathered SANDSTONE 11.50m bgl borehole termination
SJ39SW977	Centre of site (334160, 390830)	0.00m bgl MADE GROUND (Brick rubble) 2.30m bgl MADE GROUND (Black ash and brick) 2.60m bgl Stiff brown slightly sandy CLAY 9.30m bgl Reddish brown highly weathered SANDSTONE 10.55m bgl borehole termination
SJ39SW84	North-west corner (334120, 390850)	0.00m bgl MADE GROUND (Compacted red brown Sand) 1.70m bgl MADE GROUND (Black ash and stone) 2.20m bgl Stiff to very stiff brown silty sandy CLAY 4.45m bgl Firm to stiff brown silty CLAY 6.60m bgl Very stiff brown slightly sandy silty CLAY 7.10m bgl Very dense brownish red SANDSTONE 7.35m bgl Dense buff moderately cemented SANDSTONE 8.80m bgl Very dense brownish red weakly cemented SANDSTONE 9.60m bgl borehole termination
SJ39SW979	North-west corner (334130, 390820)	0.00m bgl MADE GROUND (Brick) 0.40m bgl MADE GROUND (Loose brown clayey Sand) 1.40m bgl MADE GROUND (Black ash) 2.20m bgl MADE GROUND (Soft brown sandy Clay) 2.40m bgl MADE GROUND (Brick clay and sand) 3.00m bgl Stiff brown slightly sandy CLAY 8.60m bgl Reddish brown highly weathered SANDSTONE 9.80m bgl borehole termination
SJ39SW85	North-west corner (334160, 390810)	0.00m bgl TARMACADAM 0.10m bgl MADE GROUND (Compacted brown Sand) 1.50m bgl MADE GROUND (Concrete and sandstone fill) 2.00m bgl Stiff to very stiff brown silty CLAY 3.35m bgl Stiff brown silty CLAY 5.70m bgl Firm to stiff brown slightly sandy silty CLAY 8.60m bgl Brown fine to medium grained SAND 9.50m bgl Very dense brownish red SANDSTONE 9.90m bgl borehole termination
SJ39SW980	North-west corner (334130, 390800)	0.00m bgl MADE GROUND (Cobbles over ash) 0.20m bgl MADE GROUND (Concrete) 0.30m bgl MADE GROUND (Brown Clay with brick) 0.90m bgl MADE GROUND (Brown Sand with ash) 1.30m bgl MADE GROUND (Soft to firm sandy Clay) 2.20m bgl Stiff brown slightly sandy CLAY 7.10m bgl Reddish brown highly weathered SANDSTONE 8.27m bgl borehole termination

The soils at the site are indicated to be of high leaching potential. These are soils in which pollutants in the soil have good potential to pass into underlying groundwater resources, in this case the Principal Aquifer hosted within bedrock deposits and the Secondary Undifferentiated Aquifer hosted within the superficial deposits.

The site is not located within a source protection zone (SPZ).

There is one active abstraction point located within 500m of the site boundary. The abstraction point is located 272m west of the site. The licence is held by Trinity Mirror Plc for commercial/public services and heat pump.

#### **4.1.1 Mining**

The Coal Authority's online interactive mapping (4) confirm the site is not within a coal mining reporting area. As such, the risk to the development from coal mine workings is Low and has not been considered further.

The Envirocheck report (1) confirms that there is one BGS recorded mineral sites within 1km of the site boundary. The site is located 917m south of the site. The operator is unknown and the commodity is sand and gravel.

#### **4.1.2 Other Ground Stability Issues**

The Envirocheck report (1) confirms that there is no hazard to low risk from the following ground stability hazards on and around the site; running sands, collapsible and compressible ground, shrinking or swelling clay, landslides and ground dissolution.

#### **4.1.3 Radon Ground Gas**

The Envirocheck report (1) confirms the site is situated in a lower probability radon area where <1% of homes are above the radon action level. On this basis radon protection measures are not considered necessary in the construction of new dwellings or extensions.

Building A incorporates a basement therefore the advice of a specialist Radon assessor must be obtained. Currently, there is no information available relating to basements in Buildings B, C and D.

## **4.2 Hydrology**

The nearest surface water feature is an unidentified feature located 314m north west. The River Mersey is located approximately 500m west.

No pollution incidents to controlled waters have been recorded within 500m within the last 10 years.

There are no active surface water abstraction points located within 500m of the site boundary.

There are six active surface water discharge consents located within 500m of the site boundary; the closest is located 162m west of the site, it is operated by ECF Ltd for cooling water (trade discharges).

## 5.0 Unexploded Ordnance (UXO) Risk Assessment

Military activities including those conducted as part of both the First and Second World Wars have resulted in a legacy of unexploded ordnance (UXO) being present within the shallow soils of the UK.

UXO result from various sources including both allied (military training) and German (bombing raids) with a guide figure of approximately 10% of all munitions failing to function as designed.

The likelihood of UXO being encountered on a development site is influenced by a number of factors including; the proximity to strategic targets, the nature of the development works being undertaken and evidence of local damage in the post-war periods amongst others. In order to determine the likelihood of UXO being present on a site, a step-wise risk assessment process is followed. This process is outlined within CIRIA C681 Unexploded Ordnance: A Guide for the Construction Industry (5).

Risk Mapping for UXO's has placed the site in a High Risk area. High risk areas are those that show a bomb density of 50 bombs or higher per 1000 acres and may contain WWII targets.

Available historical mapping, suggests part of the station roof was missing in the period after World War II and it is considered possible that the area of the roof was damaged by bombing. Additionally, there are ruins recorded within a 100m radius of the site.

A UXO survey was undertaken by Bactec in 2015 concluded that the majority of the site was at low risk of encountering UXO, with areas of medium to high risk adjacent to and including Lumber Street.

Considering the above, the risk of encountering potential UXO as part of future intrusive works is considered **Moderate**. As such further consideration is recommended prior to intrusive works.

## 6.0 Previous Reports

Two previous investigations have been undertaken at the site. Structural Soils Ltd undertook an intrusive site investigation between June and July 2010 on behalf of Wardell Armstrong (ref. 761581 Pall Mall Site Study, Liverpool, Ground Investigation - February 2011). CC Geotechnical undertook further intrusive investigation in May 2017 on behalf of Arup with the report (ref. PM-ARP-XX-XX-RP-CG-00001 Pall Mall, Ground Investigation Report – January 2018 ).

A reclamation strategy has also been produced by Arup for HCA Homes to assess options and outline costs for the site, report ref REP001.

### 6.1 Structural Soils Site Investigation

The investigation comprised six cable percussive boreholes with rotary follow on, eight window samples, two rotary probes and two hand dug pits. The main findings of the factual report are summarised below:

Ground conditions comprised:

- Made Ground from ground level to depths of between 1.20m bgl and 4.95m bgl. Made Ground generally comprised clayey gravelly Sand and sandy gravelly Clay with occasional clayey sandy Gravel. Tarmac, roadstone and concrete were encountered in the north and north west.
- Underlying natural deposits comprised Glacial Till to depths of between 9.00m bgl to 20.00m bgl. The deposits generally comprised firm to stiff brown to grey slightly sandy slightly gravelly Clay (occasionally thinly laminated) and rare clayey slightly gravelly Sand.
- Sandstone bedrock was encountered in the cable percussive boreholes described as extremely weak to medium strong reddish brown fine to medium grained Sandstone.

Soil samples were screened against Environment Agency for 'Commercial' end use. The screening identified an exceedance for Lead at 3.5m bgl in BH11 (Made Ground). No other exceedances were recorded.

Gas and groundwater monitoring installations were installed in the six cable percussive boreholes and three window sample boreholes. Six monitoring visits were undertaken. Elevated carbon dioxide (>5.0%) was recorded in BH05 on five occasions. No elevated concentrations of methane were recorded.

## 6.2 Arup Site Investigation

The investigation comprised the following:

- Eight cable percussive boreholes to rockhead, 3 with rotary coring to 28.5m bgl;
- Ten window sample boreholes;
- Thirty-three machine excavated trial pits; eleven trial pits to observe/record locations and dimensions of historic subsurface features;
- Four hand pits to determine location and details of existing services and utilities;
- Horizontal coring at three locations to assess the retaining wall;

The main findings of the factual report are summarised below:

Ground conditions comprised:

- Made Ground was encountered from ground level to depths of between 1.45m bgl and 4.60m bgl. Made Ground generally comprised slightly silty slightly gravelly Sand, slightly to very sandy slightly gravelly to very gravelly Clay. Tarmac, concrete, sub-base and cemented brick were encountered across the site.
- Underlying natural deposits comprised Glacial Till to depths of between 8.80m bgl and 11.00m bgl. The deposits generally comprised firm to stiff slightly sandy slightly gravelly silty Clay and rare brown very silty clayey Sand and Gravel.
- Weathered Sherwood Sandstone was encountered between 8.70m bgl and 11.00m bgl recovered as very silty very gravelly fine to medium Sand.
- Sherwood Sandstone Bedrock was encountered between 9.7m bgl and 13.5m bgl and was recorded as reddish brown fine to medium Sandstone.

Soil samples were assessed by means of a Tier 1 risk assessment using C4SL and S4UL guidelines for public open space and commercial land use end. The identified contaminants of concern requiring further action are as follows

Contaminant	Strata	Location
Asbestos	Made Ground	North (Former Car Park)
Lead	Made Ground	North (Former Car Park)
Dibenzo(ah)anthracene	Made Ground	North (Former Car Park) and Hotspot in the northwest corner
Benzo(a)pyrene	Made Ground	North (Former Car Park)
PCBs	Made Ground	North (Former Car Park) and Hotspot in the northwest corner



Limited groundwater analyses data was available, shallow groundwater appears to be impacted by both nickel, zinc and hydrocarbons, within both the made ground and natural superficial strata. However, no further action was considered necessary with respect to remediation of the groundwater.

Six monitoring visits were undertaken with no elevated concentrations of carbon dioxide or methane recorded. The GSV calculated indicates the site falls within Characteristic Situation (CS) 1.

### 6.3 Arup Reclamation Strategy

Arup were commissioned by the Homes and Communities Agency (HCA) to assess reclamation options and costs on the basis. The report presented the scope of works for the reclamation works aimed at removing constraints within the Made Ground associated with the previous site use. The scope of works is outlined below:

Activity	Strata Location
Surveys and Investigations	<ul style="list-style-type: none"> <li>• Supplementary ground investigation targeting possible areas of contamination (track beds) and selective obstructions</li> <li>• Investigation of utilities and drainage surveys</li> <li>• Local topographical and structural surveys to supplement existing surveys</li> </ul>
Demolition and Site Clearance	<ul style="list-style-type: none"> <li>• Site clearance of existing car park surface, landscaping etc.</li> <li>• Demolition of former substation and above ground features along the Pall Mall boundary</li> <li>• Treatment by excavation of voids/tunnels present at the back of the Pall Mall retaining wall</li> <li>• Removal of Prussia Street pedestrian subway</li> <li>• Partial removal and reinstatement of the Pall Mall retaining wall to suit final reclamation levels</li> </ul>
Earthworks and Remediation	<ul style="list-style-type: none"> <li>• Excavation of the top natural deposits to remove surface and below ground constraints</li> <li>• Implementation of remediation works to provide a remediated site suitable for the interim car park and long term commercial uses</li> <li>• Treat and process excavated materials for reuse on site</li> <li>• Specification of materials for interim car park use and possible offsite disposal</li> <li>• Remove any materials off site that are unsuitable for use on site</li> </ul>
Reprofile to Final Levels	<ul style="list-style-type: none"> <li>• Fill to final reclamation levels</li> <li>• Provide fill levels suitable for the interim car park use</li> <li>• Final design levels to be flexible to optimise earthworks materials balance and minimising offsite disposal</li> </ul>

Activity	Strata
	Location
Removal of live services and drainage	<ul style="list-style-type: none"> <li>Abandon by removal of the existing site drainage</li> <li>Removal of street lighting and all live services</li> </ul>
Reinstatement of Car Park	<ul style="list-style-type: none"> <li>Reinstate car park to a similar specification including granular surface finish, providing car park access from existing NCP car park and providing disable car park bays</li> </ul>
General Activities	<ul style="list-style-type: none"> <li>Partial removal of Pall Mall boundary retaining wall and reinstatement</li> <li>Installation of temporary site hoarding during site works phase</li> <li>Final fencing to site boundary and car park access</li> <li>Monitoring and environmental mitigation measures</li> <li>Network Rail Approvals – pre and post works tunnel surveys</li> <li>UXO risk assessment and site monitoring</li> </ul>

## 7.0 Conceptual Site Model & Qualitative Risk Assessment

The conceptual site model (CSM) and Qualitative Risk Assessment (QRA) are presented in the table presented in this section. A diagrammatic CSM is contained within *Appendix A*.

The CSM details the source-pathway-receptor linkages or potential pollutant linkages (PPL) that have been identified for the site. The QRA details the associated level of risk relating to these potential pollutant linkages.

The CSM and QRA concern risk to human health and water environment with additional, more specific risk assessment protocols contained within the main body of this reporting, as detailed in Section 3.1 below.

The QRA follows the framework outlined within CIRIA C552 (7) which is summarised within *Appendix C*.

The 'risk rating' within the QRA refers to the risk that the source, pathway, receptor linkage or PPL is complete. Unless specifically stated it does not necessarily refer to an immediate risk and is intended to be used as a tool to assess the necessity for further assessment/investigation.

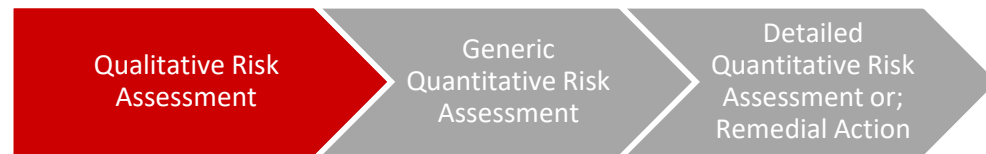
### 7.1 Additional Risk Assessments

The following risk assessments, listed below, are not included within the main CSM and QRA but none-the-less can be of critical importance to the onward development of the site.

- The risk posed by Unexploded Ordnance is discussed and assessed in Section 5.0.

Under current health and safety legislation, employers are required to carry out their own appropriate risk assessments and mitigation to protect themselves and their employees, other human receptors and the environment from potential contamination. Such risks must be adequately mitigated by law, specifically the Construction Design Management (CDM) Regulations (2015) (8) which require that potential risks to human health and the environment from construction activities are appropriately identified and all necessary steps taken to eliminate / manage that risk. It has been assumed that any future construction works onsite will be undertaken in compliance with these requirements.

## Phase 1 Preliminary Risk Assessment



- The table below represents the first stage in the land quality risk assessment process: The Qualitative Risk Assessment.
- In order for a development site to be deemed 'suitable for use', the level of risk needs to be brought down to acceptable levels, i.e. low to negligible risk. The purpose of each stage of risk assessment is ultimately to establish, if there is a requirement for additional levels of assessment to be made in order to have sufficient confidence to support a risk characterisation or management decision, e.g. remedial action.

Conceptual Site Model			Qualitative Risk Assessment			Recommended Actions
Source	Pathway(s)	Receptor(s)	Consequence	Likelihood of Occurrence	Risk Rating	
<b>Sources of potential contamination:</b>  General Made Ground fill including existing landscaped areas  Historic Track Beds and relict/historic railway infrastructure and buildings including substations and soapery.	<b>Direct contact, ingestion, inhalation (dust and vapours)</b>	<b>Construction Workers and Site end users</b>  Site staff and visitors.	<b>Medium</b>  Chronic health risk	<b>Likely Likelihood</b>  Considering the site's historical use (Exchange Station) and based on existing site investigation information, it is considered likely that contamination will be encountered, specifically in Area C.  Given the age of the buildings formerly present on site and positive asbestos identification, it is considered likely for asbestos to be present.  Suitable PPE to be provided for all groundwork activities for construction workers.  In areas where reclamation works have been undertaken, it is likely the risk of encountered contamination will be reduced.	<b>Moderate</b>	<b>Ground Investigation</b>  Including soil sampling  <b>GQRA as part of Ground Investigation</b>
		<b>Controlled Waters</b>  Superficial deposits host Secondary Undifferentiated Aquifer.  Bedrock hosts Principal Aquifer.	<b>Medium</b>  Pollution of sensitive water resources	<b>Low Likelihood</b>  Sources of contamination from historical site use as a railway station (with associated infrastructure) and the general nature of the Made Ground. Given the significant thickness of cohesive Glacial Till deposits, they are likely to reduce the risk of migration of contaminations to the Principal Aquifer.  Existing information relating to groundwater obtained from Made Ground and superficial strata recorded limited exceedances. Given the discontinuity of groundwater within Made Ground, lateral and vertical migration is not considered likely.  There are no potable water abstractions within 500m of the site.	<b>Moderate/Low</b>	<b>Ground Investigation</b>  Including groundwater sampling  <b>GQRA as part of Ground Investigation</b>
	<b>Vertical and horizontal migration through the superficial soils and weathered bedrock.</b>	<b>Controlled Waters</b>  Nearest surface water feature is a unnamed feature located 314m north of the site. The River Mersey is located approximately 500m west.	<b>Medium</b>  Pollution of sensitive water resources	<b>Unlikely</b>  Migration of contaminants to the nearest surface water feature is considered unlikely given the distance to the receptor.	<b>Low</b>	<b>No further action recommended.</b>



Conceptual Site Model			Qualitative Risk Assessment			Recommended Actions
Source	Pathway(s)	Receptor(s)	Consequence	Likelihood of Occurrence	Risk Rating	
<p><b>On and off-site soils with the potential to generate ground gases</b></p> <p>Made Ground deposits on and off site as a result of prior development.</p>	<p><b>Vertical and horizontal migration through the superficial and bedrock deposits</b></p>	<p><b>Site end users</b></p> <p>Site staff and visitors.</p>	<p><b>Medium</b></p> <p>Chronic health risk</p>	<p><b>Low Likelihood</b></p> <p>Previous ground gas assessment undertaken have indicated the site falls within Characteristic Situation (CS) 1.</p> <p>However, the location and spacing of the monitoring points associated with the previous site investigations were not undertaken with the proposed development in mind.</p> <p>Due to ongoing reclamation works on site the stratigraphy is likely to change and could likely provide a ground gas source.</p>	<p><b>Moderate/Low</b></p>	<p><b>Ground Gas Monitoring as part of ground investigation</b></p> <p>Shallow and deep ground gas monitoring to assess the risk.</p>

## 8.0 Conclusion and Recommendations

The qualitative risk assessment (QRA) determined a varied level of level of risk associated with the proposed development.

The QRA concluded by recommending that generic quantitative risk assessments (GQRA) were conducted in order to confirm the assessment of risk ascribed to each of the respective potential pollutant linkages (PPLs). It is recommended that the GQRA is conducted as part of a ground investigation in support of the engineering design of the proposed development an outline scope for which is detailed in the section hereafter.

In summary, the following recommendations are made:

- Obtain a Detailed UXO Report prior to any intrusive works being undertaken at the site;
- Undertake a GQRA as part of the ground investigation; and
- Undertake Ground Gas Monitoring.

It is further recommended that this work is completed in advance of any development works taking place and could be undertaken in conjunction with a geotechnical investigation.

### 8.1 Contaminants of Concern

Potential contaminants of concern associated with the sources identified within the Conceptual Site Model in Section 3.0 of this reporting include but are not limited to: broad range aliphatic and aromatic hydrocarbons present within any fuel oils; polycyclic aromatic hydrocarbons (PAHs); inorganic compounds including heavy metals; and asbestos present in discarded building materials.

Polychlorinated biphenyl (PCB) testing should also be undertaken targeting areas around the existing electrical substation.

Potential contaminants associated with the air-born dust/particulates include but are not limited to: polycyclic aromatic hydrocarbons and inorganic compounds including toxic metals that are also accounted for by potential onsite contaminants of concern.

### 8.2 Other Considerations

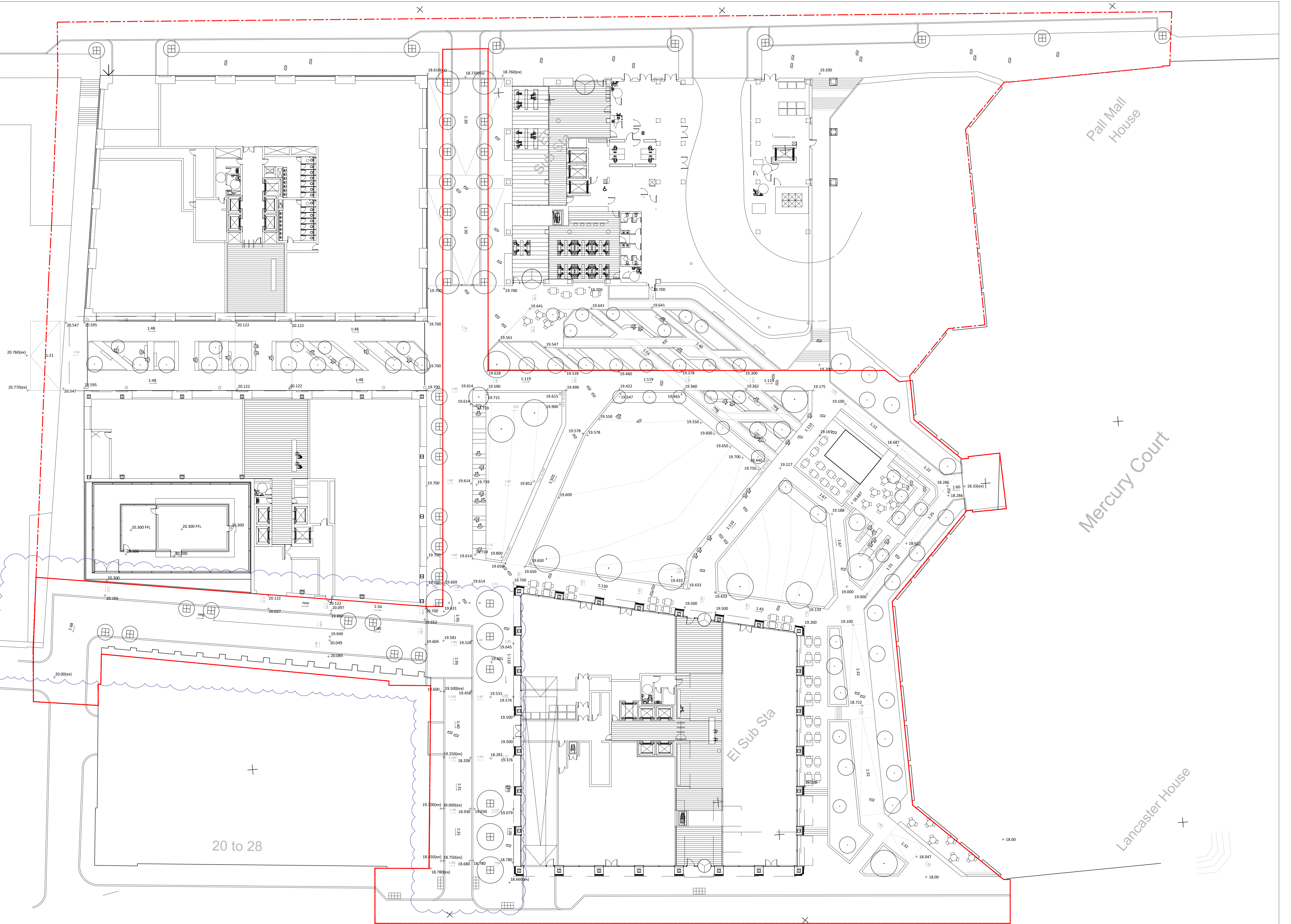
The requirement for additional surveys, e.g. arboricultural and ecological surveys, should be confirmed through advice from a suitably qualified and experienced professional

## 9.0 References

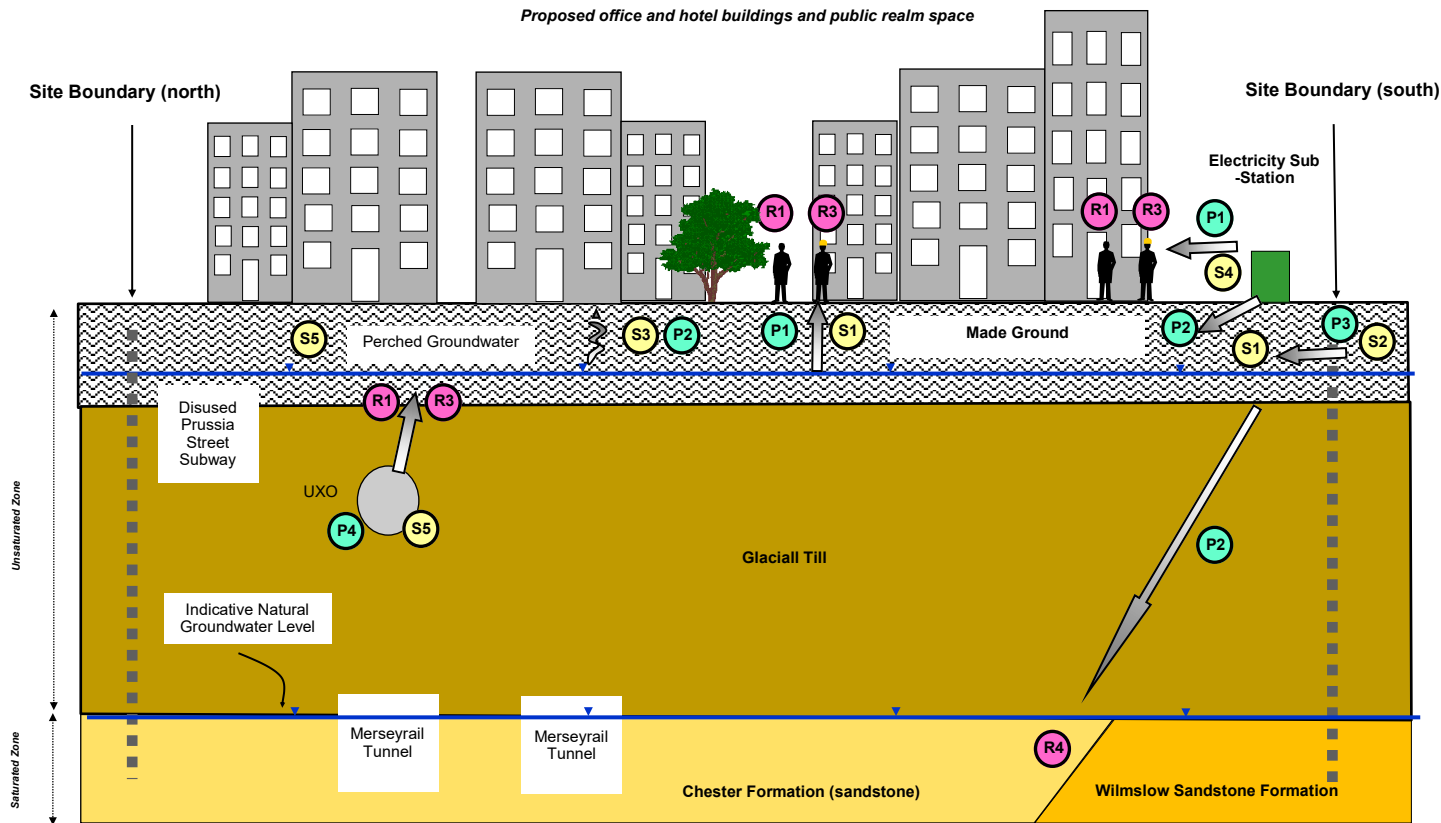
1. **Landmark Information Group.** *Envirocheck Report*. June 2019. 206166222\_1\_1.
2. **British Geological Survey.** Geology of Britain Viewer. *British Geological Survey*. [Online]  
<http://mapapps.bgs.ac.uk/geologyofbritain/home.html>.
3. —. *BGS 1:50,000 Mapping Records (Solid and Drift Edition) Manchester (Sheet 96)*. 2006.
4. **The Coal Authority.** Interactive Coal Mining Risk Map . [Online]  
<http://mapapps2.bgs.ac.uk/coalauthority/home.html>.
5. **CIRIA.** *C681 Unexploded Ordnance (UXO); A guide for the construction industry*. London : s.n., 2009.
6. **Zetica.** *Zetica Regional UXO Risk Maps - Liverpool*. 2007.
7. **CIRIA.** *C552 Contaminated Land Risk Assessment. A Guide to Good Practice*. 2001.
8. **Health and Safety Executive.** *Construction (Design and Management) Regulations*. 2015.



## Appendix A – Drawings



# Pall Mall, Liverpool



## Sources

- S1** Made Ground (On site)
- S2** Made Ground (Offsite)
- S3** Ground gas sources
- S4** Sub station with Potential PCBs
- S5** Potential contamination within perched groundwater in Made Ground
- S6** Unexploded Ordnance (UXO)

## Pathways

- P1** Direct contact, ingestion and or inhalation
- P2** Vertical migration
- P3** Horizontal migration
- P4** Explosion

## Receptors

- R1** End users
- R2** Groundwater
- R3** Construction workers
- R4** (Implied: Receptor in sandstone formation)



Merchant Exchange,  
17-19 Whitworth Street West,  
Manchester, M1 5WG  
Tel: 0161 236 2394

## Project

Pall Mall, Liverpool L7 3EA

## Drawing Title

Diagrammatic Conceptual Model

## Job Reference

070130

## Date

07/06/2019

## Author

PN

## Checked

NF

## Client

Kier Construction Ltd

## Scale

Not to scale

## Appendix B – Envirocheck Report

## Envirocheck<sup>®</sup> Report:

### Datasheet

#### Order Details:

**Order Number:**

206166222\_1\_1

**Customer Reference:**

071030

**National Grid Reference:**

334190, 390810

**Slice:**

A

**Site Area (Ha):**

1.86

**Search Buffer (m):**

1000

#### Site Details:

3, Pall Mall  
LIVERPOOL  
L3 6AL

#### Client Details:

Miss P Neesham  
Curtins Consulting Ltd  
Merchant Exchange  
17-19 Whitworth Street West  
Manchester  
M1 5WG

Report Section	Page Number
Summary	-
Agency & Hydrological	1
Waste	30
Hazardous Substances	36
Geological	37
Industrial Land Use	41
Sensitive Land Use	108
Data Currency	109
Data Suppliers	114
Useful Contacts	115

## Introduction

The Environment Act 1995 has made site sensitivity a key issue, as the legislation pays as much attention to the pathways by which contamination could spread, and to the vulnerable targets of contamination, as it does the potential sources of contamination. For this reason, Landmark's Site Sensitivity maps and Datasheet(s) place great emphasis on statutory data provided by the Environment Agency/Natural Resources Wales and the Scottish Environment Protection Agency; it also incorporates data from Natural England (and the Scottish and Welsh equivalents) and Local Authorities; and highlights hydrogeological features required by environmental and geotechnical consultants. It does not include any information concerning past uses of land. The datasheet is produced by querying the Landmark database to a distance defined by the client from a site boundary provided by the client. In this datasheet the National Grid References (NGRs) are rounded to the nearest 10m in accordance with Landmark's agreements with a number of Data Suppliers.

## Copyright Notice

© Landmark Information Group Limited 2019. The Copyright on the information and data and its format as contained in this Envirocheck® Report ("Report") is the property of Landmark Information Group Limited ("Landmark") and several other Data Providers, including (but not limited to) Ordnance Survey, British Geological Survey, the Environment Agency/Natural Resources Wales and Natural England, and must not be reproduced in whole or in part by photocopying or any other method. The Report is supplied under Landmark's Terms and Conditions accepted by the Customer. A copy of Landmark's Terms and Conditions can be found with the Index Map for this report. Additional copies of the Report may be obtained from Landmark, subject to Landmark's charges in force from time to time. The Copyright, design rights and any other intellectual rights shall remain the exclusive property of Landmark and /or other Data providers, whose Copyright material has been included in this Report. © Environment Agency & United Kingdom Research and Innovation 2019. © Natural Resources Wales & United Kingdom Research and Innovation 2019.

## Natural England Copyright Notice

Site of Special Scientific Interest, National Nature Reserve, Ramsar, Special Protection Area, Special Conservation Area, Marine Nature Reserve data (derived from Ordnance Survey 1:10000 raster) is provided by, and used with the permission of, Natural England who retain the copyright and Intellectual Property Rights for the data.

## Scottish Natural Heritage Copyright

Contains SNH information licensed under the Open Government Licence v3.0.

## Ove Arup Copyright Notice

The Mining Instability data was obtained on licence from Ove Arup & Partners Limited (for further information, contact mining.review@arup.com). No reproduction or further use of such Data is to be made without the prior written consent of Ove Arup & Partners Limited. The supplied Mining Instability data is derived from publicly available records and other third party sources and neither Ove Arup & Partners nor Landmark warrant the accuracy or completeness of such information or data.

## Peter Brett Associates Copyright Notice

The cavity data presented has been extracted from the PBA enhanced version of the original DEFRA national cavity databases. PBA/DEFRA retain the copyright & intellectual property rights in the data. Whilst all reasonable efforts are made to check that the information contained in the cavity databases is accurate we do not warrant that the data is complete or error free. The information is based upon our own researches and those collated from a number of external sources and is continually being augmented and updated by PBA. In no event shall PBA/DEFRA or Landmark be liable for any loss or damage including, without limitation, indirect or consequential loss or damage arising from the use of this data.

## Radon Potential dataset Copyright Notice

Information supplied from a joint dataset compiled by The British Geological Survey and Public Health England.

## Natural Resources Wales Copyright Notice

Contains Natural Resources Wales information © Natural Resources Wales and Database Right. All rights Reserved. Contains Ordnance Survey Data. Ordnance Survey Licence number 100019741. Crown Copyright and Database Right. Contains Natural Resources Wales information © Natural Resources Wales and Database Right. All rights Reserved. Some features of this information are based on digital spatial data licensed from the Centre for Ecology & Hydrology © NERC (CEH). Defra, Met Office and DARD Rivers Agency © Crown copyright. © Cranfield University. © James Hutton Institute. Contains OS data © Crown copyright and database right 2019. Land & Property Services © Crown copyright and database right.

## Report Version v53.0



Data Type	Page Number	On Site	0 to 250m	251 to 500m	501 to 1000m (*up to 2000m)
<b>Agency &amp; Hydrological</b>					
BGS Groundwater Flooding Susceptibility	pg 1	Yes			n/a
Contaminated Land Register Entries and Notices					
Discharge Consents	pg 1		3	6	38
Prosecutions Relating to Controlled Waters			n/a	n/a	n/a
Enforcement and Prohibition Notices					
Integrated Pollution Controls					
Integrated Pollution Prevention And Control	pg 12				3
Local Authority Integrated Pollution Prevention And Control					
Local Authority Pollution Prevention and Controls	pg 13		3	6	12
Local Authority Pollution Prevention and Control Enforcements					
Nearest Surface Water Feature	pg 16			Yes	
Pollution Incidents to Controlled Waters	pg 16			5	13
Prosecutions Relating to Authorised Processes					
Registered Radioactive Substances	pg 19				10
River Quality					
River Quality Biology Sampling Points					
River Quality Chemistry Sampling Points					
Substantiated Pollution Incident Register	pg 21				1
Water Abstractions	pg 21		4	5	8 (*8)
Water Industry Act Referrals	pg 27				1
Groundwater Vulnerability Map	pg 27	Yes	n/a	n/a	n/a
Groundwater Vulnerability - Soluble Rock Risk			n/a	n/a	n/a
Groundwater Vulnerability - Local Information			n/a	n/a	n/a
Bedrock Aquifer Designations	pg 27	Yes	n/a	n/a	n/a
Superficial Aquifer Designations	pg 27	Yes	n/a	n/a	n/a
Source Protection Zones					
Extreme Flooding from Rivers or Sea without Defences				n/a	n/a
Flooding from Rivers or Sea without Defences				n/a	n/a
Areas Benefiting from Flood Defences				n/a	n/a
Flood Water Storage Areas				n/a	n/a
Flood Defences				n/a	n/a
OS Water Network Lines	pg 28			3	11



Data Type	Page Number	On Site	0 to 250m	251 to 500m	501 to 1000m (*up to 2000m)
<b>Waste</b>					
BGS Recorded Landfill Sites					
Historical Landfill Sites	pg 30				3
Integrated Pollution Control Registered Waste Sites					
Licensed Waste Management Facilities (Landfill Boundaries)					
Licensed Waste Management Facilities (Locations)	pg 30			1	5
Local Authority Landfill Coverage	pg 31	2	n/a	n/a	n/a
Local Authority Recorded Landfill Sites	pg 32				3
Potentially Infilled Land (Non-Water)					
Potentially Infilled Land (Water)	pg 32		6	4	5
Registered Landfill Sites	pg 33				1
Registered Waste Transfer Sites	pg 33				1
Registered Waste Treatment or Disposal Sites	pg 34				6
<b>Hazardous Substances</b>					
Control of Major Accident Hazards Sites (COMAH)	pg 36				1
Explosive Sites					
Notification of Installations Handling Hazardous Substances (NIHHS)					
Planning Hazardous Substance Consents					
Planning Hazardous Substance Enforcements					

Data Type	Page Number	On Site	0 to 250m	251 to 500m	501 to 1000m (*up to 2000m)
<b>Geological</b>					
BGS 1:625,000 Solid Geology	pg 37	Yes	n/a	n/a	n/a
BGS Estimated Soil Chemistry	pg 37	Yes	Yes	Yes	Yes
BGS Recorded Mineral Sites	pg 39				1
BGS Urban Soil Chemistry					
BGS Urban Soil Chemistry Averages					
CBSCB Compensation District			n/a	n/a	n/a
Coal Mining Affected Areas			n/a	n/a	n/a
Mining Instability			n/a	n/a	n/a
Man-Made Mining Cavities					
Natural Cavities					
Non Coal Mining Areas of Great Britain				n/a	n/a
Potential for Collapsible Ground Stability Hazards	pg 39	Yes		n/a	n/a
Potential for Compressible Ground Stability Hazards				n/a	n/a
Potential for Ground Dissolution Stability Hazards				n/a	n/a
Potential for Landslide Ground Stability Hazards	pg 39	Yes		n/a	n/a
Potential for Running Sand Ground Stability Hazards	pg 39	Yes	Yes	n/a	n/a
Potential for Shrinking or Swelling Clay Ground Stability Hazards	pg 39	Yes		n/a	n/a
Radon Potential - Radon Affected Areas			n/a	n/a	n/a
Radon Potential - Radon Protection Measures			n/a	n/a	n/a
<b>Industrial Land Use</b>					
Contemporary Trade Directory Entries	pg 41	1	115	155	192
Fuel Station Entries	pg 80		1	2	1
Points of Interest - Commercial Services	pg 81		36	56	52
Points of Interest - Education and Health	pg 93				1
Points of Interest - Manufacturing and Production	pg 93		23	29	42
Points of Interest - Public Infrastructure	pg 101		4	4	27
Points of Interest - Recreational and Environmental	pg 104			2	3
Gas Pipelines					
Underground Electrical Cables	pg 104		10	10	10

Data Type	Page Number	On Site	0 to 250m	251 to 500m	501 to 1000m (*up to 2000m)
<b>Sensitive Land Use</b>					
Ancient Woodland					
Areas of Adopted Green Belt					
Areas of Unadopted Green Belt					
Areas of Outstanding Natural Beauty					
Environmentally Sensitive Areas					
Forest Parks					
Local Nature Reserves					
Marine Nature Reserves					
National Nature Reserves					
National Parks					
Nitrate Sensitive Areas					
Nitrate Vulnerable Zones					
Ramsar Sites					
Sites of Special Scientific Interest					
Special Areas of Conservation					
Special Protection Areas	pg 108				2
World Heritage Sites	pg 108	2			

Map ID	Details	Quadrant Reference (Compass Direction)	Estimated Distance From Site	Contact	NGR
	<b>BGS Groundwater Flooding Susceptibility</b> Flooding Type: Limited Potential for Groundwater Flooding to Occur	A13SW (NE)	0	1	334187 390814
1	<b>Discharge Consents</b> Operator: Ecf (General Partner) Ltd Property Type: OFFICES ADMIN + SUPPORT Location: St Pauls Square Phase 2 & 3 Old Hall Street, Liverpool, ., Merseyside, L3 9sy Authority: Environment Agency, North West Region Catchment Area: River Mersey (Etherow) Reference: 016993903 Permit Version: 3 Effective Date: 1st March 2013 Issued Date: 1st March 2013 Revocation Date: Not Supplied Discharge Type: Trade Discharges - Cooling Water Discharge: Underground Water Environment: Receiving Water: G.Waters Reinjection Borehole <b>Status: Varied under EPR 2010</b> Positional Accuracy: Located by supplier to within 10m	A13NW (W)	162	2	333930 390860
1	<b>Discharge Consents</b> Operator: Ecf (General Partner) Ltd Property Type: OFFICES ADMIN + SUPPORT Location: St Pauls Square Phase 2 & 3 Old Hall Street, Liverpool, ., Merseyside, L3 9sy Authority: Environment Agency, North West Region Catchment Area: River Mersey (Etherow) Reference: 016993903 Permit Version: 2 Effective Date: 18th March 2008 Issued Date: 18th March 2008 Revocation Date: 28th February 2013 Discharge Type: Trade Discharges - Cooling Water Discharge: Underground Water Environment: Receiving Water: G.Waters Reinjection Borehole <b>Status: Varied by Application - (Water Resources Act 1991, Schedule 10 as amended by Environment Act 1995)</b> Positional Accuracy: Located by supplier to within 10m	A13NW (W)	162	2	333930 390860
1	<b>Discharge Consents</b> Operator: Ecf (General Partner) Ltd Property Type: OFFICES ADMIN + SUPPORT Location: St Pauls Square Phase 2 & 3 Old Hall Street, Liverpool, ., Merseyside, L3 9sy Authority: Environment Agency, North West Region Catchment Area: River Mersey (Etherow) Reference: 016993903 Permit Version: 1 Effective Date: 15th August 2006 Issued Date: 15th August 2006 Revocation Date: 17th March 2008 Discharge Type: Discharge Of Other Matter-Ground Water Discharge: Underground Water Environment: Receiving Water: G.Waters Reinjection Borehole <b>Status: New Consent (Water Resources Act 1991, Section 88 &amp; Schedule 10 as amended by Environment Act 1995)</b> Positional Accuracy: Located by supplier to within 10m	A13NW (W)	162	2	333930 390860
2	<b>Discharge Consents</b> Operator: Mersey Docks & Harbour Co Property Type: WATER TRANSPORT/SEA + INLAND Location: Mersey Docks & Harbour Co, Princes, East, Liverpool, Merseyside Authority: Environment Agency, North West Region Catchment Area: Not Given Reference: 016990729 Permit Version: 1 Effective Date: Not Supplied Issued Date: Not Supplied Revocation Date: Not Supplied Discharge Type: Non Water Company (Private) Sewage Discharge: Freshwater Stream/River Environment: Receiving Water: River Mersey <b>Status: Pre National Rivers Authority Legislation where issue date &lt; 01/09/1989</b> Positional Accuracy: Located by supplier to within 100m	A12SE (W)	403	2	333705 390695

Map ID	Details	Quadrant Reference (Compass Direction)	Estimated Distance From Site	Contact	NGR
2	<b>Discharge Consents</b> Operator: Mersey Docks & Harbour Co Property Type: WATER TRANSPORT/SEA + INLAND Location: Mersey Docks & Harbour Co, Princes, East, Liverpool, Merseyside Authority: Environment Agency, North West Region Catchment Area: Not Given Reference: 016990731 Permit Version: 1 Effective Date: Not Supplied Issued Date: Not Supplied Revocation Date: Not Supplied Discharge Type: Discharge Of Other Matter-Surface Water Discharge: Freshwater Stream/River Environment: Receiving Water: River Mersey <b>Status: Pre National Rivers Authority Legislation where issue date &lt; 01/09/1989</b> Positional Accuracy: Located by supplier to within 100m	A12SE (W)	407	2	333700 390700
2	<b>Discharge Consents</b> Operator: Mersey Docks & Harbour Co Property Type: WATER TRANSPORT/SEA + INLAND Location: Mersey Docks & Harbour Co, Princes, East, Liverpool, Merseyside Authority: Environment Agency, North West Region Catchment Area: Not Given Reference: 016990730 Permit Version: 1 Effective Date: Not Supplied Issued Date: Not Supplied Revocation Date: Not Supplied Discharge Type: Non Water Company (Private) Sewage Discharge: Freshwater Stream/River Environment: Receiving Water: River Mersey <b>Status: Pre National Rivers Authority Legislation where issue date &lt; 01/09/1989</b> Positional Accuracy: Located by supplier to within 100m	A12SE (W)	408	2	333700 390695
3	<b>Discharge Consents</b> Operator: Mersey Docks & Harbour Co Property Type: WATER TRANSPORT/SEA + INLAND Location: Mersey Docks & Harbour Co, Princes, East, Liverpool, Merseyside Authority: Environment Agency, North West Region Catchment Area: Not Given Reference: 016990709 Permit Version: 1 Effective Date: Not Supplied Issued Date: Not Supplied Revocation Date: Not Supplied Discharge Type: Discharge Of Other Matter-Surface Water Discharge: Freshwater Stream/River Environment: Receiving Water: River Mersey <b>Status: Pre National Rivers Authority Legislation where issue date &lt; 01/09/1989</b> Positional Accuracy: Located by supplier to within 100m	A12SE (SW)	415	2	333800 390500
4	<b>Discharge Consents</b> Operator: Mersey Docks & Harbour Co Property Type: WATER TRANSPORT/SEA + INLAND Location: Mersey Docks & Harbour Co, Princes, Half Tide, Liverpool, Merseyside Authority: Environment Agency, North West Region Catchment Area: Not Given Reference: 016990707 Permit Version: 1 Effective Date: Not Supplied Issued Date: Not Supplied Revocation Date: 1st October 1996 Discharge Type: Non Water Company (Private) Sewage Discharge: Freshwater Stream/River Environment: Receiving Water: River Mersey <b>Status: Lapsed (under Environment Act 1995, Schedule 23)</b> Positional Accuracy: Located by supplier to within 100m	A12NE (W)	475	2	333640 391000

Map ID	Details	Quadrant Reference (Compass Direction)	Estimated Distance From Site	Contact	NGR
5	<b>Discharge Consents</b> Operator: Mersey Docks & Harbour Co Property Type: WATER TRANSPORT/SEA + INLAND Location: Mersey Docks & Harbour Co, Princes, West, Liverpool, Merseyside Authority: Environment Agency, North West Region Catchment Area: Not Given Reference: 016990708 Permit Version: 1 Effective Date: Not Supplied Issued Date: Not Supplied Revocation Date: Not Supplied Discharge Type: Discharge Of Other Matter-Surface Water Discharge: Freshwater Stream/River Environment: Receiving Water: River Mersey <b>Status: Pre National Rivers Authority Legislation where issue date &lt; 01/09/1989</b> Positional Accuracy: Located by supplier to within 100m	A12SE (SW)	492	2	333700 390500
5	<b>Discharge Consents</b> Operator: Mersey Docks & Harbour Co Property Type: Not Given Location: Princes Dock Sewage Pumping Station , Maritime Centre , LIVERPOOL Authority: Environment Agency, North West Region Catchment Area: Not Given Reference: 016993151-01 Permit Version: Not Supplied Effective Date: Not Supplied Issued Date: Not Supplied Revocation Date: Not Supplied Discharge Type: Emergency overflow/SW Discharge: Coastal Environment: Receiving Water: Emergency Sewage Eff; Outlet To Watercourse; River Mersey Estuary <b>Status: Not Supplied</b> Positional Accuracy: Located by supplier to within 100m	A12SE (SW)	514	2	333660 390520
5	<b>Discharge Consents</b> Operator: Mersey Docks & Harbour Co Property Type: WWTW (NOT WATER CO) (NOT STP AT A PRIVATE PREMISES) Location: Princes Dock Sps, Princes Dock, Liverpool, Merseyside Authority: Environment Agency, North West Region Catchment Area: Not Given Reference: 016993151 Permit Version: 1 Effective Date: 4th November 1996 Issued Date: Not Supplied Revocation Date: Not Supplied Discharge Type: Storm /emergency overflow Discharge: Saline Estuary Environment: Receiving Water: River Mersey Estuary <b>Status: Post National Rivers Authority Legislation where issue date &gt; 31/08/1989</b> Positional Accuracy: Located by supplier to within 100m	A12SE (SW)	517	2	333660 390515
6	<b>Discharge Consents</b> Operator: Mersey Docks & Harbour Co Property Type: WATER TRANSPORT/SEA + INLAND Location: Mersey Docks & Harbour Co, Princes, West, Liverpool, Merseyside Authority: Environment Agency, North West Region Catchment Area: Not Given Reference: 016990710 Permit Version: 1 Effective Date: Not Supplied Issued Date: Not Supplied Revocation Date: Not Supplied Discharge Type: Discharge Of Other Matter-Surface Water Discharge: Freshwater Stream/River Environment: Receiving Water: River Mersey <b>Status: Pre National Rivers Authority Legislation where issue date &lt; 01/09/1989</b> Positional Accuracy: Located by supplier to within 100m	A12SE (W)	505	2	333600 390700

Map ID	Details	Quadrant Reference (Compass Direction)	Estimated Distance From Site	Contact	NGR
7	<b>Discharge Consents</b> Operator: United Utilities Water Limited Property Type: STORM TANK/CSO ON SEWERAGE NETWORK (WATER COMPANY) Location: St Nicholas Storm Sewer Overflow Liverpool, ., ., Merseyside, . Authority: Environment Agency, North West Region Catchment Area: Not Supplied Reference: 016930973 Permit Version: 2 Effective Date: 22nd July 2009 Issued Date: 22nd July 2009 Revocation Date: 3rd October 2017 Discharge Type: Sewage Discharges - Stw Storm Overflow/Storm Tank - Water Company Discharge: Saline Estuary Environment: Receiving Water: River Mersey Estuary <b>Status: Modified (Water Resources Act 1991, Schedule 10 as amended by Environment Act 1995)</b> Positional Accuracy: Located by supplier to within 100m	A7NE (SW)	556	2	333700 390400
7	<b>Discharge Consents</b> Operator: United Utilities Water Limited Property Type: STORM TANK/CSO ON SEWERAGE NETWORK (WATER COMPANY) Location: St Nicholas Storm Sewer Overflow Liverpool, ., ., Merseyside, . Authority: Environment Agency, North West Region Catchment Area: Upper Mersey Reference: 016930973 Permit Version: 1 Effective Date: 14th February 1991 Issued Date: Not Supplied Revocation Date: 21st July 2009 Discharge Type: Sewage Discharges - Stw Storm Overflow/Storm Tank - Water Company Discharge: Freshwater Estuary Environment: Receiving Water: River Mersey Estuary <b>Status: Authorisation revoked</b> Positional Accuracy: Located by supplier to within 100m	A7NE (SW)	556	2	333700 390400
7	<b>Discharge Consents</b> Operator: United Utilities Water Limited Property Type: STORM TANK/CSO ON SEWERAGE NETWORK (WATER COMPANY) Location: St Nicholas Storm Sewer Overflow Liverpool, ., ., Merseyside, . Authority: Environment Agency, North West Region Catchment Area: Not Given Reference: 01liv0027 Permit Version: 1 Effective Date: 1st July 1991 Issued Date: Not Supplied Revocation Date: 31st December 1994 Discharge Type: Public Sewage: Storm Sewage Overflow Discharge: Unknown Environment: Receiving Water: Unknown <b>Status: Authorisation revoked</b> Positional Accuracy: Located by supplier to within 100m	A7NE (SW)	556	2	333700 390400
7	<b>Discharge Consents</b> Operator: United Utilities Water Limited Property Type: STORM TANK/CSO ON SEWERAGE NETWORK (WATER COMPANY) Location: St Nicholas Storm Sewer Overflow Liverpool, ., ., Merseyside, . Authority: Environment Agency, North West Region Catchment Area: Not Supplied Reference: 01liv0027 Permit Version: 2 Effective Date: 1st January 1995 Issued Date: Not Supplied Revocation Date: 2nd October 1998 Discharge Type: Public Sewage: Storm Sewage Overflow Discharge: Unknown Environment: Receiving Water: Unknown <b>Status: Authorisation revoked</b> Positional Accuracy: Located by supplier to within 100m	A7NE (SW)	556	2	333700 390400

Map ID	Details	Quadrant Reference (Compass Direction)	Estimated Distance From Site	Contact	NGR
8	<b>Discharge Consents</b> Operator: United Utilities Water Limited Property Type: STORM TANK/CSO ON SEWERAGE NETWORK (WATER COMPANY) Location: St Nicholas Storm Sewer Overflow Liverpool, ., ., Merseyside, . Authority: Environment Agency, North West Region Catchment Area: Not Supplied Reference: 016930973 Permit Version: 3 Effective Date: 4th October 2017 Issued Date: 5th October 2017 Revocation Date: Not Supplied Discharge Type: Public Sewage: Storm Sewage Overflow Discharge: Saline Estuary Environment: Receiving Water: Mersey Estuary <b>Status: Varied under EPR 2010</b> Positional Accuracy: Located by supplier to within 10m	A7NE (SW)	574	2	333720 390350
9	<b>Discharge Consents</b> Operator: Mersey Docks & Harbour Co Property Type: WATER TRANSPORT/SEA + INLAND Location: Mersey Docks & Harbour Co, Princes, West, Liverpool, Merseyside Authority: Environment Agency, North West Region Catchment Area: Not Given Reference: 016690738 Permit Version: 1 Effective Date: Not Supplied Issued Date: Not Supplied Revocation Date: Not Supplied Discharge Type: Non Water Company (Private) Sewage Discharge: Freshwater Stream/River Environment: Receiving Water: River Mersey <b>Status: Pre National Rivers Authority Legislation where issue date &lt; 01/09/1989</b> Positional Accuracy: Located by supplier to within 100m	A12SE (SW)	576	2	333600 390500
10	<b>Discharge Consents</b> Operator: Mersey Docks & Harbour Co Property Type: WATER TRANSPORT/SEA + INLAND Location: Mersey Docks & Harbour Co, Princes, West, Liverpool, Merseyside Authority: Environment Agency, North West Region Catchment Area: Not Given Reference: 016990742 Permit Version: 1 Effective Date: Not Supplied Issued Date: Not Supplied Revocation Date: 1st October 1996 Discharge Type: Non Water Company (Private) Sewage Discharge: Freshwater Stream/River Environment: Receiving Water: River Mersey <b>Status: Lapsed (under Environment Act 1995, Schedule 23)</b> Positional Accuracy: Located by supplier to within 100m	A7NE (SW)	622	2	333700 390300
10	<b>Discharge Consents</b> Operator: Mersey Docks & Harbour Co Property Type: WATER TRANSPORT/SEA + INLAND Location: Mersey Docks & Harbour Co, Princes, Half Tide, Liverpool, Merseyside Authority: Environment Agency, North West Region Catchment Area: Not Given Reference: 016990747 Permit Version: 1 Effective Date: Not Supplied Issued Date: Not Supplied Revocation Date: Not Supplied Discharge Type: Non Water Company (Private) Sewage Discharge: Freshwater Stream/River Environment: Receiving Water: River Mersey <b>Status: Pre National Rivers Authority Legislation where issue date &lt; 01/09/1989</b> Positional Accuracy: Located by supplier to within 100m	A7NE (SW)	622	2	333700 390300



Map ID	Details	Quadrant Reference (Compass Direction)	Estimated Distance From Site	Contact	NGR
10	<b>Discharge Consents</b> Operator: Mersey Docks & Harbour Co Property Type: WATER TRANSPORT/SEA + INLAND Location: Mersey Docks & Harbour Co, Princes, West, Liverpool, Merseyside Authority: Environment Agency, North West Region Catchment Area: Not Given Reference: 016990743 Permit Version: 1 Effective Date: Not Supplied Issued Date: Not Supplied Revocation Date: Not Supplied Discharge Type: Non Water Company (Private) Sewage Discharge: Freshwater Stream/River Environment: Receiving Water: River Mersey <b>Status: Pre National Rivers Authority Legislation where issue date &lt; 01/09/1989</b> Positional Accuracy: Located by supplier to within 100m	A7NE (SW)	622	2	333700 390300
10	<b>Discharge Consents</b> Operator: Mersey Docks & Harbour Co Property Type: WATER TRANSPORT/SEA + INLAND Location: Mersey Docks & Harbour Co, Princes, West, Liverpool, Merseyside Authority: Environment Agency, North West Region Catchment Area: Not Given Reference: 016990746 Permit Version: 1 Effective Date: Not Supplied Issued Date: Not Supplied Revocation Date: Not Supplied Discharge Type: Non Water Company (Private) Sewage Discharge: Freshwater Stream/River Environment: Receiving Water: River Mersey <b>Status: Pre National Rivers Authority Legislation where issue date &lt; 01/09/1989</b> Positional Accuracy: Located by supplier to within 100m	A7NE (SW)	622	2	333700 390300
10	<b>Discharge Consents</b> Operator: Mersey Docks & Harbour Co Property Type: WATER TRANSPORT/SEA + INLAND Location: Mersey Docks & Harbour Co, Princes, West, Liverpool, Merseyside Authority: Environment Agency, North West Region Catchment Area: Not Given Reference: 016990744 Permit Version: 1 Effective Date: Not Supplied Issued Date: Not Supplied Revocation Date: Not Supplied Discharge Type: Non Water Company (Private) Sewage Discharge: Freshwater Stream/River Environment: Receiving Water: River Mersey <b>Status: Pre National Rivers Authority Legislation where issue date &lt; 01/09/1989</b> Positional Accuracy: Located by supplier to within 100m	A7NE (SW)	622	2	333700 390300
10	<b>Discharge Consents</b> Operator: Mersey Docks & Harbour Co Property Type: WATER TRANSPORT/SEA + INLAND Location: Mersey Docks & Harbour Co, Princes, West, Liverpool, Merseyside Authority: Environment Agency, North West Region Catchment Area: Not Given Reference: 016990739 Permit Version: 1 Effective Date: Not Supplied Issued Date: Not Supplied Revocation Date: Not Supplied Discharge Type: Non Water Company (Private) Sewage Discharge: Freshwater Stream/River Environment: Receiving Water: River Mersey <b>Status: Pre National Rivers Authority Legislation where issue date &lt; 01/09/1989</b> Positional Accuracy: Located by supplier to within 100m	A7NE (SW)	622	2	333700 390300

Map ID	Details	Quadrant Reference (Compass Direction)	Estimated Distance From Site	Contact	NGR
10	<b>Discharge Consents</b> Operator: Mersey Docks & Harbour Co Property Type: WATER TRANSPORT/SEA + INLAND Location: Mersey Docks & Harbour Co, Princes, West, Liverpool, Merseyside Authority: Environment Agency, North West Region Catchment Area: Not Given Reference: 016990741 Permit Version: 1 Effective Date: Not Supplied Issued Date: Not Supplied Revocation Date: Not Supplied Discharge Type: Non Water Company (Private) Sewage Discharge: Freshwater Stream/River Environment: Receiving Water: River Mersey <b>Status: Pre National Rivers Authority Legislation where issue date &lt; 01/09/1989</b> Positional Accuracy: Located by supplier to within 100m	A7NE (SW)	622	2	333700 390300
10	<b>Discharge Consents</b> Operator: Mersey Docks & Harbour Co Property Type: WATER TRANSPORT/SEA + INLAND Location: Mersey Docks & Harbour Co, Princes, West, Liverpool, Merseyside Authority: Environment Agency, North West Region Catchment Area: Not Given Reference: 016990745 Permit Version: 1 Effective Date: Not Supplied Issued Date: Not Supplied Revocation Date: Not Supplied Discharge Type: Discharge Of Other Matter-Surface Water Discharge: Freshwater Stream/River Environment: Receiving Water: River Mersey <b>Status: Pre National Rivers Authority Legislation where issue date &lt; 01/09/1989</b> Positional Accuracy: Located by supplier to within 100m	A7NE (SW)	622	2	333700 390300
10	<b>Discharge Consents</b> Operator: Mersey Docks & Harbour Co Property Type: WATER TRANSPORT/SEA + INLAND Location: Mersey Docks & Harbour Co, Princes, West, Liverpool, Merseyside Authority: Environment Agency, North West Region Catchment Area: Not Given Reference: 016990740 Permit Version: 1 Effective Date: Not Supplied Issued Date: Not Supplied Revocation Date: Not Supplied Discharge Type: Discharge Of Other Matter-Surface Water Discharge: Freshwater Stream/River Environment: Receiving Water: River Mersey <b>Status: Pre National Rivers Authority Legislation where issue date &lt; 01/09/1989</b> Positional Accuracy: Located by supplier to within 100m	A7NE (SW)	622	2	333700 390300
11	<b>Discharge Consents</b> Operator: Mersey Docks & Harbour Co Property Type: WWTW (NOT WATER CO) (NOT STP AT A PRIVATE PREMISES) Location: Liverpool Landing Stage, Stagemen, Merseyside Authority: Environment Agency, North West Region Catchment Area: Not Given Reference: 016990748 Permit Version: 1 Effective Date: Not Supplied Issued Date: Not Supplied Revocation Date: 1st October 1996 Discharge Type: Non Water Company (Private) Sewage Discharge: Freshwater Stream/River Environment: Receiving Water: River Mersey <b>Status: Lapsed (under Environment Act 1995, Schedule 23)</b> Positional Accuracy: Located by supplier to within 100m	A7NE (SW)	632	2	333600 390400

Map ID	Details	Quadrant Reference (Compass Direction)	Estimated Distance From Site	Contact	NGR
12	<b>Discharge Consents</b> Operator: The Isle Of Man Steam Packet Company Limited Property Type: WAREHOUSING + SUPPORT ACTIVITIES FOR TRANSPORTATION Location: Floating Passenger Terminal And Waiting Rooms, Liverpool Landing Stage, Pier Head, Liverpool, L3 1dl Authority: Environment Agency, North West Region Catchment Area: Irish Sea (Mersey Coast) Reference: 016993462 Permit Version: 1 Effective Date: 17th June 2003 Issued Date: 17th June 2003 Revocation Date: 29th February 2008 Discharge Type: Sewage And Trade Combined - Unspecified Discharge: Saline Estuary Environment: Receiving Water: Mersey Estuary <b>Status:</b> <b>New Consent (Water Resources Act 1991, Section 88 &amp; Schedule 10 as amended by Environment Act 1995)</b> Positional Accuracy: Located by supplier to within 10m	A7NE (SW)	656	2	333700 390250
12	<b>Discharge Consents</b> Operator: Mersey Docks & Harbour Co Property Type: WWTW (NOT WATER CO) (NOT STP AT A PRIVATE PREMISES) Location: Liverpool Landing Stage, Stagemen, Merseyside Authority: Environment Agency, North West Region Catchment Area: Not Given Reference: 016990749 Permit Version: 1 Effective Date: Not Supplied Issued Date: Not Supplied Revocation Date: 1st October 1996 Discharge Type: Non Water Company (Private) Sewage Discharge: Freshwater Stream/River Environment: Receiving Water: River Mersey <b>Status:</b> <b>Lapsed (under Environment Act 1995, Schedule 23)</b> Positional Accuracy: Located by supplier to within 100m	A7NE (SW)	693	2	333700 390200
13	<b>Discharge Consents</b> Operator: Mersey Docks & Harbour Co Property Type: WATER TRANSPORT/SEA + INLAND Location: Mersey Docks & Harbour Co, Waterloo, East, Liverpool, Merseyside Authority: Environment Agency, North West Region Catchment Area: Not Given Reference: 016990727 Permit Version: 1 Effective Date: Not Supplied Issued Date: Not Supplied Revocation Date: Not Supplied Discharge Type: Non Water Company (Private) Sewage Discharge: Freshwater Stream/River Environment: Receiving Water: River Mersey <b>Status:</b> <b>Pre National Rivers Authority Legislation where issue date &lt; 01/09/1989</b> Positional Accuracy: Located by supplier to within 100m	A17SE (NW)	656	2	333605 391295
13	<b>Discharge Consents</b> Operator: Mersey Docks & Harbour Co Property Type: WATER TRANSPORT/SEA + INLAND Location: Mersey Docks & Harbour Co, Waterloo, East, Liverpool, Merseyside Authority: Environment Agency, North West Region Catchment Area: Not Given Reference: 016990728 Permit Version: 1 Effective Date: Not Supplied Issued Date: Not Supplied Revocation Date: Not Supplied Discharge Type: Non Water Company (Private) Sewage Discharge: Freshwater Stream/River Environment: Receiving Water: River Mersey <b>Status:</b> <b>Pre National Rivers Authority Legislation where issue date &lt; 01/09/1989</b> Positional Accuracy: Located by supplier to within 100m	A17SE (NW)	660	2	333600 391295

Map ID	Details	Quadrant Reference (Compass Direction)	Estimated Distance From Site	Contact	NGR
13	<b>Discharge Consents</b> Operator: Mersey Docks & Harbour Co Property Type: WATER TRANSPORT/SEA + INLAND Location: Mersey Docks & Harbour Co, Princes, Half Tide, Liverpool, Merseyside Authority: Environment Agency, North West Region Catchment Area: Not Given Reference: 016990724 Permit Version: 1 Effective Date: Not Supplied Issued Date: Not Supplied Revocation Date: Not Supplied Discharge Type: Non Water Company (Private) Sewage Discharge: Freshwater Stream/River Environment: Receiving Water: River Mersey <b>Status: Pre National Rivers Authority Legislation where issue date &lt; 01/09/1989</b> Positional Accuracy: Located by supplier to within 100m	A17SE (NW)	664	2	333600 391300
13	<b>Discharge Consents</b> Operator: Mersey Docks & Harbour Co Property Type: WATER TRANSPORT/SEA + INLAND Location: Mersey Docks & Harbour Co, Princes, Half Tide, Liverpool, Merseyside Authority: Environment Agency, North West Region Catchment Area: Not Given Reference: 016990726 Permit Version: 1 Effective Date: Not Supplied Issued Date: Not Supplied Revocation Date: Not Supplied Discharge Type: Non Water Company (Private) Sewage Discharge: Freshwater Stream/River Environment: Receiving Water: River Mersey <b>Status: Pre National Rivers Authority Legislation where issue date &lt; 01/09/1989</b> Positional Accuracy: Located by supplier to within 100m	A17SE (NW)	664	2	333600 391300
14	<b>Discharge Consents</b> Operator: United Utilities Water Limited Property Type: WWTW/SEWAGE TREATMENT WORKS (WATER COMPANY) Location: City Culvert Outfall, Liverpool, Merseyside Authority: Environment Agency, North West Region Catchment Area: Not Given Reference: 01LIV0003 Permit Version: 2 Effective Date: 1st January 1995 Issued Date: 1st January 1995 Revocation Date: 2nd August 2005 Discharge Type: Public Sewage: Storm Sewage Overflow Discharge: Unknown Environment: Receiving Water: Unknown <b>Status: Authorisation revoked</b> Positional Accuracy: Located by supplier to within 100m	A7SE (SW)	714	2	333800 390100
14	<b>Discharge Consents</b> Operator: United Utilities Water Limited Property Type: WWTW/SEWAGE TREATMENT WORKS (WATER COMPANY) Location: City Culvert Outfall, Liverpool, Merseyside Authority: Environment Agency, North West Region Catchment Area: Not Supplied Reference: 01liv0003 Permit Version: 1 Effective Date: 1st April 1991 Issued Date: Not Supplied Revocation Date: 31st December 1994 Discharge Type: Public Sewage: Storm Sewage Overflow Discharge: Not Supplied Environment: Receiving Water: Not Supplied <b>Status: Authorisation revoked</b> Positional Accuracy: Located by supplier to within 100m	A7SE (SW)	714	2	333800 390100

Map ID	Details	Quadrant Reference (Compass Direction)	Estimated Distance From Site	Contact	NGR
15	<b>Discharge Consents</b> Operator: Pilkington Tehnology Ltd Property Type: MAKING OF GLASS/CERAMICS/CEMENT/CUTTING STONE Location: Pilkington Plc Te Lakeside Head Office, Prescot Road, St Helens, Merseyside Authority: Environment Agency, North West Region Catchment Area: Not Given Reference: 0165/136 Permit Version: 1 Effective Date: 10th November 1965 Issued Date: Not Supplied Revocation Date: 16th November 1993 Discharge Type: Trade Discharges - Cooling Water Discharge: Freshwater Stream/River Environment: Receiving Water: Thatto Heath Brook <b>Status: Authorisation revoked</b> Positional Accuracy: Approximate location provided by supplier	A8SW (S)	733	2	334000 390000
15	<b>Discharge Consents</b> Operator: Liverpool County Council Property Type: WWTW (NOT WATER CO) (NOT STP AT A PRIVATE PREMISES) Location: Netherley Ps, Netherley, Merseyside Authority: Environment Agency, North West Region Catchment Area: Not Given Reference: 0167/627 Permit Version: 1 Effective Date: 30th July 1993 Issued Date: Not Supplied Revocation Date: 30th July 1993 Discharge Type: Sewage Discharges - Final/Treated Effluent - Not Water Company Discharge: Freshwater Stream/River Environment: Receiving Water: Childwell Brook <b>Status: Authorisation revoked</b> Positional Accuracy: Approximate location provided by supplier	A8SW (S)	733	2	334000 390000
16	<b>Discharge Consents</b> Operator: Mersey Docks & Harbour Co Property Type: WATER TRANSPORT/SEA + INLAND Location: Mersey Docks & Harbour Co Ndlb School, Princes, North, Liverpool, Merseyside Authority: Environment Agency, North West Region Catchment Area: Not Given Reference: 016990736 Permit Version: 1 Effective Date: Not Supplied Issued Date: Not Supplied Revocation Date: Not Supplied Discharge Type: Sewage Discharges - Final/Treated Effluent - Not Water Company Discharge: Freshwater Stream/River Environment: Receiving Water: River Mersey <b>Status: Pre National Rivers Authority Legislation where issue date &lt; 01/09/1989</b> Positional Accuracy: Located by supplier to within 100m	A12NW (W)	734	2	333400 391100
16	<b>Discharge Consents</b> Operator: Mersey Docks & Harbour Co Property Type: WATER TRANSPORT/SEA + INLAND Location: Mersey Docks & Harbour Co Dock Masters Office, Waterloo West, Liverpool, Merseyside Authority: Environment Agency, North West Region Catchment Area: Not Given Reference: 016990737 Permit Version: 1 Effective Date: Not Supplied Issued Date: Not Supplied Revocation Date: Not Supplied Discharge Type: Non Water Company (Private) Sewage Discharge: Freshwater Stream/River Environment: Receiving Water: River Mersey <b>Status: Pre National Rivers Authority Legislation where issue date &lt; 01/09/1989</b> Positional Accuracy: Located by supplier to within 100m	A12NW (W)	734	2	333400 391100

Map ID	Details	Quadrant Reference (Compass Direction)	Estimated Distance From Site	Contact	NGR
17	<b>Discharge Consents</b> Operator: Mersey Docks & Harbour Co Property Type: WWTW (NOT WATER CO) (NOT STP AT A PRIVATE PREMISES) Location: Liverpool Landing Stage, Stagemen, Merseyside Authority: Environment Agency, North West Region Catchment Area: Not Given Reference: 016990750 Permit Version: 1 Effective Date: Not Supplied Issued Date: Not Supplied Revocation Date: 1st October 1996 Discharge Type: Non Water Company (Private) Sewage Discharge: Freshwater Stream/River Environment: Receiving Water: River Mersey <b>Status: Lapsed (under Environment Act 1995, Schedule 23)</b> Positional Accuracy: Located by supplier to within 100m	A7SE (SW)	770	2	333700 390100
18	<b>Discharge Consents</b> Operator: Tate & Lyle Ltd Property Type: MAKING OF FOOD PRODUCTS/DAIRY Location: Tate & Lyle Ltd, 18 Love Lane, Liverpool, Merseyside Authority: Environment Agency, North West Region Catchment Area: Not Given Reference: 016990296 Permit Version: 1 Effective Date: 1st April 1981 Issued Date: Not Supplied Revocation Date: 26th April 1991 Discharge Type: Trade Boiler Blowdown Effluent: Unspecified Discharge: Canal Environment: Receiving Water: Leeds/Liverpool Canal <b>Status: Authorisation revoked</b> Positional Accuracy: Located by supplier to within 100m	A18NE (N)	787	2	334300 391700
19	<b>Discharge Consents</b> Operator: Merseyside County Council Property Type: WWTW (NOT WATER CO) (NOT STP AT A PRIVATE PREMISES) Location: Pilotage Building Stp Merseyside Maritime Park, Canning Dock, Liverpool, Merseyside Authority: Environment Agency, North West Region Catchment Area: Not Given Reference: 016990515 Permit Version: 1 Effective Date: 28th April 1980 Issued Date: Not Supplied Revocation Date: 22nd April 1991 Discharge Type: Sewage Discharges - Final/Treated Effluent - Not Water Company Discharge: Freshwater Stream/River Environment: Receiving Water: River Mersey <b>Status: Authorisation revoked</b> Positional Accuracy: Located by supplier to within 100m	A8SW (S)	825	2	333880 389940
20	<b>Discharge Consents</b> Operator: Mersey Docks & Harbour Co Property Type: WATER TRANSPORT/SEA + INLAND Location: Mersey Docks & Harbour Co, Trafalgar, East, Liverpool, Merseyside Authority: Environment Agency, North West Region Catchment Area: Not Given Reference: 016990719 Permit Version: 1 Effective Date: Not Supplied Issued Date: Not Supplied Revocation Date: Not Supplied Discharge Type: Non Water Company (Private) Sewage Discharge: Freshwater Stream/River Environment: Receiving Water: River Mersey <b>Status: Pre National Rivers Authority Legislation where issue date &lt; 01/09/1989</b> Positional Accuracy: Located by supplier to within 100m	A17NE (NW)	883	2	333605 391595

Map ID	Details	Quadrant Reference (Compass Direction)	Estimated Distance From Site	Contact	NGR
20	<b>Discharge Consents</b> Operator: Mersey Docks & Harbour Co Property Type: WATER TRANSPORT/SEA + INLAND Location: Mersey Docks & Harbour Co, Trafalgar, East, Liverpool, Merseyside Authority: Environment Agency, North West Region Catchment Area: Not Given Reference: 016990722 Permit Version: 1 Effective Date: Not Supplied Issued Date: Not Supplied Revocation Date: Not Supplied Discharge Type: Non Water Company (Private) Sewage Discharge: Freshwater Stream/River Environment: Receiving Water: River Mersey <b>Status: Pre National Rivers Authority Legislation where issue date &lt; 01/09/1989</b> Positional Accuracy: Located by supplier to within 100m	A17NE (NW)	886	2	333600 391595
20	<b>Discharge Consents</b> Operator: Mersey Docks & Harbour Co Property Type: WATER TRANSPORT/SEA + INLAND Location: Mersey Docks & Harbour Co, Trafalgar, East, Liverpool, Merseyside Authority: Environment Agency, North West Region Catchment Area: Not Given Reference: 016990721 Permit Version: 1 Effective Date: Not Supplied Issued Date: Not Supplied Revocation Date: Not Supplied Discharge Type: Discharge Of Other Matter-Surface Water Discharge: Freshwater Stream/River Environment: Receiving Water: River Mersey <b>Status: Pre National Rivers Authority Legislation where issue date &lt; 01/09/1989</b> Positional Accuracy: Located by supplier to within 100m	A17NE (NW)	890	2	333600 391600
20	<b>Discharge Consents</b> Operator: Mersey Docks & Harbour Co Property Type: WATER TRANSPORT/SEA + INLAND Location: Mersey Docks & Harbour Co, Waterloo, East, Liverpool, Merseyside Authority: Environment Agency, North West Region Catchment Area: Not Given Reference: 016990720 Permit Version: 1 Effective Date: Not Supplied Issued Date: Not Supplied Revocation Date: Not Supplied Discharge Type: Non Water Company (Private) Sewage Discharge: Freshwater Stream/River Environment: Receiving Water: River Mersey <b>Status: Pre National Rivers Authority Legislation where issue date &lt; 01/09/1989</b> Positional Accuracy: Located by supplier to within 100m	A17NE (NW)	890	2	333600 391600
21	<b>Integrated Pollution Prevention And Control</b> Name: Liverpool One Management Company Ltd Location: Liverpool One Retail Park, Liverpool One, 5 Wall Street,,, LIVERPOOL, Merseyside, L1 8JQ Authority: Environment Agency, North West Region Permit Reference: SP3034KD Original Permit Ref: Sp3034kd Effective Date: 31st March 2010 <b>Status: Superseded By Variation</b> Application Type: Application App. Sub Type: New Positional Accuracy: Automatically positioned to the address Activity Code: 4.1 A(1) (A) (II) Activity Description: Organic Chemicals; Oxygen Containing Compounds Eg Alcohols Primary Activity: Y	A8NE (SE)	580	2	334464 390218



Map ID	Details	Quadrant Reference (Compass Direction)	Estimated Distance From Site	Contact	NGR
21	<b>Integrated Pollution Prevention And Control</b> Name: Liverpool One Management Company Ltd Location: Liverpool One Retail Park, Liverpool One, 5 Wall Street,,, LIVERPOOL, Merseyside, L1 8JQ Authority: Environment Agency, North West Region Permit Reference: AP3238EK Original Permit Ref: Sp3034kd Effective Date: 25th March 2014 <b>Status: Surrender Effective</b> Application Type: Surrender App. Sub Type: Whole Positional Accuracy: Manually positioned to the address or location Activity Code: 4.1 A(1) (A) (II) Activity Description: Organic Chemicals; Oxygen Containing Compounds Eg Alcohols Primary Activity: Y	A8NE (SE)	608	2	334485 390199
22	<b>Integrated Pollution Prevention And Control</b> Name: Northwest Recoverers Ltd Location: Glegg Street Biodiesel Plant, Glegg Street Biodiesel Plant, 12-16 Glegg Street,,, LIVERPOOL 3, Merseyside, L3 7DX Authority: Environment Agency, North West Region Permit Reference: SP3938TG Original Permit Ref: Sp3938tg Effective Date: 23rd April 2010 <b>Status: Revoked</b> Application Type: Transfer App. Sub Type: Whole with Fit and Proper Person Positional Accuracy: Automatically positioned to the address Activity Code: 4.1 A(1) (A) (II) Activity Description: Organic Chemicals; Oxygen Containing Compounds Eg Alcohols Primary Activity: Y	A23SW (N)	989	2	333987 391893
23	<b>Local Authority Pollution Prevention and Controls</b> Name: Laundry Angels Location: 34 Exchange Street East, Liverpool, L2 3ps Authority: Liverpool City Council, Liverpool Environmental Health & Trading Standards Division Permit Reference: Not Supplied Dated: Not Supplied Process Type: Local Authority Pollution Prevention and Control Description: PG6/46 Dry cleaning <b>Status: Permitted</b> Positional Accuracy: Manually positioned to the address or location	A13SE (S)	129	3	334206 390593
24	<b>Local Authority Pollution Prevention and Controls</b> Name: Elf Service Station (Leeds Street) Location: Leeds Street, LIVERPOOL, Merseyside, L3 6AT Authority: Liverpool City Council, Liverpool Environmental Health & Trading Standards Division Permit Reference: 1442 Dated: 10th March 1999 Process Type: Local Authority Pollution Prevention and Control Description: PG1/14 Petrol filling station <b>Status: Authorisation revoked</b> Positional Accuracy: Manually positioned to the address or location	A13NE (N)	213	3	334202 391134
25	<b>Local Authority Pollution Prevention and Controls</b> Name: Johnsons The Cleaners (Dale Street) Location: Unit 2 State House, 22 Dale Street, Liverpool, L2 4tr Authority: Liverpool City Council, Liverpool Environmental Health & Trading Standards Division Permit Reference: PPC/DC/09-07 (EP/JCDS/Var/12/2011) Dated: 17th December 2007 Process Type: Local Authority Pollution Prevention and Control Description: PG6/46 Dry cleaning <b>Status: Permitted</b> Positional Accuracy: Manually positioned to the address or location	A13SE (S)	244	3	334297 390511
26	<b>Local Authority Pollution Prevention and Controls</b> Name: Save Service Station (Vauxhall Road) Location: Vauxhall Road, LIVERPOOL, Merseyside, L3 6DJ Authority: Liverpool City Council, Liverpool Environmental Health & Trading Standards Division Permit Reference: EP 1422 Dated: 29th April 1999 Process Type: Local Authority Pollution Prevention and Control Description: PG1/14 Petrol filling station <b>Status: Authorisation revoked</b> Positional Accuracy: Automatically positioned to the address	A13NE (NE)	273	3	334424 391055



Map ID	Details	Quadrant Reference (Compass Direction)	Estimated Distance From Site	Contact	NGR
27	<b>Local Authority Pollution Prevention and Controls</b> Name: Pall Mall Location: 4 Great Howard Street, Liverpool, L3 7ht Authority: Liverpool City Council, Liverpool Environmental Health & Trading Standards Division Permit Reference: Not Supplied Dated: Not Supplied Process Type: Local Authority Air Pollution Control Description: Part B process (no specific reference) <b>Status: Authorised</b> Positional Accuracy: Manually positioned to the address or location	A13NW (NW)	316	3	333902 391108
28	<b>Local Authority Pollution Prevention and Controls</b> Name: Costco Petrol Filling Station Location: 30 Waterloo Road, Liverpool, L3 7HY Authority: Liverpool City Council, Liverpool Environmental Health & Trading Standards Division Permit Reference: EP/Costco/06/2014 Dated: 12th June 2014 Process Type: Local Authority Pollution Prevention and Control Description: PG1/14 Petrol filling station <b>Status: Permitted</b> Positional Accuracy: Manually positioned to the address or location	A12NE (NW)	411	3	333805 391149
29	<b>Local Authority Pollution Prevention and Controls</b> Name: Station Garage Location: 33 Freemasons Row, LIVERPOOL, Merseyside, L3 2DJ Authority: Liverpool City Council, Liverpool Environmental Health & Trading Standards Division Permit Reference: PPC 25/04 Dated: 23rd February 1996 Process Type: Local Authority Air Pollution Control Description: PG1/1Waste oil burners, less than 0.4MW net rated thermal input <b>Status: Authorisation revoked</b> Positional Accuracy: Automatically positioned to the address	A18SE (NE)	424	3	334484 391215
30	<b>Local Authority Pollution Prevention and Controls</b> Name: John Tierney Casings (Liverpool) Ltd Location: Carruthers Street, LIVERPOOL, Merseyside, L3 6BY Authority: Liverpool City Council, Liverpool Environmental Health & Trading Standards Division Permit Reference: EP 694 Dated: 16th March 1994 Process Type: Local Authority Pollution Prevention and Control Description: PG6/27 Vegetable matter drying <b>Status: Authorisation revoked</b> Positional Accuracy: Automatically positioned to the address	A18SW (N)	470	3	334191 391392
31	<b>Local Authority Pollution Prevention and Controls</b> Name: D & P Dry Cleaners Location: 56 Whitechapel Road, Liverpool, L1 6eg Authority: Liverpool City Council, Liverpool Environmental Health & Trading Standards Division Permit Reference: PPC/DC/06-07 Dated: 17th December 2007 Process Type: Local Authority Pollution Prevention and Control Description: PG6/46 Dry cleaning <b>Status: Permitted</b> Positional Accuracy: Manually positioned to the address or location	A9NW (SE)	485	3	334649 390448
32	<b>Local Authority Pollution Prevention and Controls</b> Name: Scott Feather Company Location: Blackstock Street, LIVERPOOL, Merseyside, L3 6ER Authority: Liverpool City Council, Liverpool Environmental Health & Trading Standards Division Permit Reference: 6920 Dated: 2nd December 1999 Process Type: Local Authority Pollution Prevention and Control Description: PG6/39 Animal by-products dealers <b>Status: Authorisation revoked</b> Positional Accuracy: Located by supplier to within 10m	A18SE (N)	574	3	334437 391435
33	<b>Local Authority Pollution Prevention and Controls</b> Name: Wf Doyle & Co Ltd Location: 41-43 Blackstock Street, Liverpool, L3 Authority: Liverpool City Council, Liverpool Environmental Health & Trading Standards Division Permit Reference: Not Supplied Dated: Not Supplied Process Type: Local Authority Pollution Prevention and Control Description: PG3/16 Mobile screening and crushing processes <b>Status: Authorisation revoked</b> Positional Accuracy: Manually positioned to the address or location	A19SW (NE)	686	3	334606 391458

Map ID	Details	Quadrant Reference (Compass Direction)	Estimated Distance From Site	Contact	NGR
33	<b>Local Authority Pollution Prevention and Controls</b> Name: Wf Doyle & Co Ltd Location: 41 Blackstock Street, LIVERPOOL, Merseyside, L3 Authority: Liverpool City Council, Liverpool Environmental Health & Trading Standards Division Permit Reference: PPC 10/04 Dated: 6th December 2004 Process Type: Local Authority Air Pollution Control Description: PG3/16 Mobile screening and crushing processes <b>Status: Application exempt from APC</b> Positional Accuracy: Manually positioned to the address or location	A19SW (NE)	688	3	334607 391460
34	<b>Local Authority Pollution Prevention and Controls</b> Name: Esso (Great Howard Street) Location: 121 - 129 Great Howard Street, Liverpool, L3 7AT Authority: Liverpool City Council, Liverpool Environmental Health & Trading Standards Division Permit Reference: PPC 144/1/06 Dated: 31st July 1998 Process Type: Local Authority Air Pollution Control Description: PG1/14 Petrol filling station <b>Status: Authorised</b> Positional Accuracy: Manually positioned to the address or location	A18NW (NW)	742	3	333858 391592
34	<b>Local Authority Pollution Prevention and Controls</b> Name: A & M Metals Location: 5-7 Vulcan Street, LIVERPOOL, Merseyside, L3 7BG Authority: Liverpool City Council, Liverpool Environmental Health & Trading Standards Division Permit Reference: PPC 5/04 (PPC 05/08/VAR) Dated: 13th May 1994 Process Type: Local Authority Air Pollution Control Description: PG2/1 Furnaces for the extraction of non-ferrous metal from scrap <b>Status: Authorised</b> Positional Accuracy: Automatically positioned to the address	A17NE (NW)	753	3	333813 391582
35	<b>Local Authority Pollution Prevention and Controls</b> Name: D & F Taxis Location: 13 Love Lane, LIVERPOOL, Merseyside, L3 7DD Authority: Liverpool City Council, Liverpool Environmental Health & Trading Standards Division Permit Reference: 135 Dated: 25th April 1996 Process Type: Local Authority Air Pollution Control Description: PG1/1 Waste oil burners, less than 0.4MW net rated thermal input <b>Status: Authorisation revoked</b> Positional Accuracy: Automatically positioned to the address	A18NW (N)	778	3	333989 391678
36	<b>Local Authority Pollution Prevention and Controls</b> Name: Miranda Vehicle Accident Repair Location: Great Howard Street, LIVERPOOL, Merseyside, L3 7 Authority: Liverpool City Council, Liverpool Environmental Health & Trading Standards Division Permit Reference: 6514 Dated: 6th May 1994 Process Type: Local Authority Air Pollution Control Description: PG6/34 Respraying of road vehicles <b>Status: Authorisation revoked</b> Positional Accuracy: Manually positioned to the road within the address or location	A18NW (N)	833	3	333870 391697
37	<b>Local Authority Pollution Prevention and Controls</b> Name: Keenover Ltd Location: 32-36 Hanover Street, LIVERPOOL, Merseyside, L1 4LN Authority: Liverpool City Council, Liverpool Environmental Health & Trading Standards Division Permit Reference: 659 Dated: 19th April 1994 Process Type: Local Authority Air Pollution Control Description: PG6/33 Wood coating <b>Status: Authorisation revoked</b> Positional Accuracy: Manually positioned to the address or location	A9SW (SE)	838	3	334648 390017
38	<b>Local Authority Pollution Prevention and Controls</b> Name: Taxifix Ltd Location: 36 Hilbre Street, LIVERPOOL, Merseyside, L3 5LZ Authority: Liverpool City Council, Liverpool Environmental Health & Trading Standards Division Permit Reference: 131 Dated: 8th September 1994 Process Type: Local Authority Pollution Prevention and Control Description: PG1/1 Waste oil burners, less than 0.4MW net rated thermal input <b>Status: Authorisation revoked</b> Positional Accuracy: Automatically positioned to the address	A9NE (SE)	905	3	335108 390380

Map ID	Details	Quadrant Reference (Compass Direction)	Estimated Distance From Site	Contact	NGR
39	<b>Local Authority Pollution Prevention and Controls</b> Name: Taxifix Location: 151 Great Howard Street, LIVERPOOL, Merseyside, L3 7DL Authority: Liverpool City Council, Liverpool Environmental Health & Trading Standards Division Permit Reference: Ep19/98 Dated: Not Supplied Process Type: Local Authority Pollution Prevention and Control Description: PG1/1Waste oil burners, less than 0.4MW net rated thermal input <b>Status: Authorisation revoked</b> Positional Accuracy: Manually positioned to the address or location	A17NE (N)	919	3	333848 391781
40	<b>Local Authority Pollution Prevention and Controls</b> Name: G.T.B Demolition Location: Cotton Street, Liverpool Authority: Liverpool City Council, Liverpool Environmental Health & Trading Standards Division Permit Reference: EP 345 Dated: Not Supplied Process Type: Local Authority Pollution Prevention and Control Description: PG3/16 Mobile screening and crushing processes <b>Status: Authorisation revoked</b> Positional Accuracy: Located by supplier to within 10m	A17NE (NW)	974	3	333723 391784
40	<b>Local Authority Pollution Prevention and Controls</b> Name: Gtb Demolition Ltd Location: 25 Cotton Street, LIVERPOOL, Merseyside, L3 7DY Authority: Liverpool City Council, Liverpool Environmental Health & Trading Standards Division Permit Reference: PPC 11/04 Dated: 6th December 2004 Process Type: Local Authority Air Pollution Control Description: PG3/16 Mobile screening and crushing processes <b>Status: Authorised</b> Positional Accuracy: Manually positioned to the address or location	A17NE (NW)	976	3	333722 391786
	<b>Nearest Surface Water Feature</b>	A13NW (NW)	314	-	333962 391153
41	<b>Pollution Incidents to Controlled Waters</b> Property Type: Not Given Location: Merseyside Authority: Environment Agency, North West Region Pollutant: Not Given Note: Mersey Estuary; No Pollution Found Incident Date: 2nd September 1993 Incident Reference: 93440114 Catchment Area: Mersey - Tidal Receiving Water: Not Given Cause of Incident: Not Given Incident Severity: Category 3 - Minor Incident Positional Accuracy: Located by supplier to within 100m	A13SE (S)	254	2	334300 390500
42	<b>Pollution Incidents to Controlled Waters</b> Property Type: Not Given Location: Location Description Not Available Authority: Environment Agency, North West Region Pollutant: Miscellaneous - Unknown Note: Not Supplied Incident Date: 28th July 1995 Incident Reference: 95741896 Catchment Area: Mersey - Tidal Receiving Water: Not Given Cause of Incident: Other Incident/Unknown Incident Severity: Category 3 - Minor Incident Positional Accuracy: Located by supplier to within 100m	A18SE (N)	278	2	334200 391200
43	<b>Pollution Incidents to Controlled Waters</b> Property Type: Not Given Location: Location Description Not Available Authority: Environment Agency, North West Region Pollutant: Miscellaneous - Other Note: Dock Infill Incident Date: 15th November 1995 Incident Reference: 95742811 Catchment Area: Mersey - Tidal Receiving Water: Not Given Cause of Incident: Other Incident/Unknown Incident Severity: Category 3 - Minor Incident Positional Accuracy: Located by supplier to within 100m	A12NE (W)	418	2	333700 391000

Map ID	Details	Quadrant Reference (Compass Direction)	Estimated Distance From Site	Contact	NGR
44	<b>Pollution Incidents to Controlled Waters</b> Property Type: Transport, Storage, Communications: Road Location: Dennison Street, Off Paisley Street, Merseyside Authority: Environment Agency, North West Region Pollutant: Other Note: Not Supplied Incident Date: 25th July 1999 Incident Reference: 30597 Catchment Area: River Mersey (Etherow) Receiving Water: River Stretch (Freshwater) Cause of Incident: Unauthorised Activity : Flytipping: MOU Response E Incident Severity: Category 3 - Minor Incident Positional Accuracy: Located by supplier to within 100m	A12NE (NW)	462	2	333700 391100
45	<b>Pollution Incidents to Controlled Waters</b> Property Type: Not Given Location: Merseyside Authority: Environment Agency, North West Region Pollutant: Unknown Note: None Pollution Found Incident Date: 18th October 1995 Incident Reference: 95742571 Catchment Area: Mersey - Tidal Receiving Water: Not Given Cause of Incident: Other Incident/Unknown Incident Severity: Category 3 - Minor Incident Positional Accuracy: Located by supplier to within 100m	A12SE (SW)	492	2	333700 390500
46	<b>Pollution Incidents to Controlled Waters</b> Property Type: Not Given Location: Location Description Not Available Authority: Environment Agency, North West Region Pollutant: Oils - Diesel (Including Agricultural) Note: River Mersey Incident Date: 15th April 1994 Incident Reference: 94740692 Catchment Area: Mersey - Tidal Receiving Water: Not Given Cause of Incident: Accidental Spillage/Leakage Incident Severity: Category 3 - Minor Incident Positional Accuracy: Located by supplier to within 100m	A14NW (E)	514	2	334800 390895
46	<b>Pollution Incidents to Controlled Waters</b> Property Type: Spillage; Accident In Transit Location: Location Description Not Available Authority: Environment Agency, North West Region Pollutant: Chemicals - Solvents Note: White Spirit Incident Date: 21st March 1995 Incident Reference: 95740567 Catchment Area: Mersey - Tidal Receiving Water: Not Given Cause of Incident: Accidental Spillage/Leakage Incident Severity: Category 3 - Minor Incident Positional Accuracy: Located by supplier to within 100m	A14NW (E)	515	2	334800 390900
47	<b>Pollution Incidents to Controlled Waters</b> Property Type: Not Given Location: Merseyside Authority: Environment Agency, North West Region Pollutant: Not Given Note: Mersey Docks Incident Date: 2nd August 1991 Incident Reference: 91440060 Catchment Area: Mersey - Tidal Receiving Water: Not Given Cause of Incident: Not Given Incident Severity: Category 3 - Minor Incident Positional Accuracy: Located by supplier to within 100m	A19SW (NE)	567	2	334600 391300
48	<b>Pollution Incidents to Controlled Waters</b> Property Type: Not Given Location: Merseyside Authority: Environment Agency, North West Region Pollutant: Unknown Note: Foam Reported Incident Date: 14th May 1996 Incident Reference: 96741035 Catchment Area: Mersey - Tidal Receiving Water: Not Given Cause of Incident: Other Incident/Unknown Incident Severity: Category 3 - Minor Incident Positional Accuracy: Located by supplier to within 100m	A12NW (W)	608	2	333500 390995

Map ID	Details	Quadrant Reference (Compass Direction)	Estimated Distance From Site	Contact	NGR
48	<b>Pollution Incidents to Controlled Waters</b> Property Type: Not Given Location: Location Description Not Available Authority: Environment Agency, North West Region Pollutant: Oils - Unknown Note: River Mersey Incident Date: 17th May 1991 Incident Reference: 91440029 Catchment Area: Mersey - Tidal Receiving Water: Not Given Cause of Incident: Unknown Incident Severity: Category 3 - Minor Incident Positional Accuracy: Located by supplier to within 100m	A12NW (W)	609	2	333500 391000
49	<b>Pollution Incidents to Controlled Waters</b> Property Type: Ships/Boats Location: River Mersey, Pier Head, LIVERPOOL Authority: Environment Agency, North West Region Pollutant: Oils - Unknown Note: Not Supplied Incident Date: 2nd June 1998 Incident Reference: SO980985 Catchment Area: Mersey - Tidal Receiving Water: Estuary Cause of Incident: Poor Operational Practice Incident Severity: Category 3 - Minor Incident Positional Accuracy: Located by supplier to within 100m	A7NE (SW)	622	2	333700 390300
50	<b>Pollution Incidents to Controlled Waters</b> Property Type: Not Given Location: Location Description Not Available Authority: Environment Agency, North West Region Pollutant: Oils - Petrol Note: Mersey Estuary Incident Date: 9th May 1992 Incident Reference: 92440063 Catchment Area: Mersey - Tidal Receiving Water: Not Given Cause of Incident: Unknown Incident Severity: Category 3 - Minor Incident Positional Accuracy: Located by supplier to within 100m	A7NE (SW)	697	2	333600 390300
51	<b>Pollution Incidents to Controlled Waters</b> Property Type: Spillage; Accident - Static Site Location: Location Description Not Available Authority: Environment Agency, North West Region Pollutant: Chemicals - Solvents Note: Liverpool Docks Incident Date: 19th April 1991 Incident Reference: 91440016 Catchment Area: Mersey - Tidal Receiving Water: Not Given Cause of Incident: Unknown Incident Severity: Category 3 - Minor Incident Positional Accuracy: Located by supplier to within 100m	A17NE (NW)	749	2	333700 391500
52	<b>Pollution Incidents to Controlled Waters</b> Property Type: Not Given Location: River Mersey, Albert Dock Authority: Environment Agency, North West Region Pollutant: Miscellaneous - Foam Note: Foamy Water From Outlet Incident Date: 1st October 1998 Incident Reference: SO981810 Catchment Area: Mersey - Tidal Receiving Water: Estuary Cause of Incident: Unknown Incident Severity: Category 3 - Minor Incident Positional Accuracy: Located by supplier to within 100m	A7NE (SW)	763	2	333600 390200
53	<b>Pollution Incidents to Controlled Waters</b> Property Type: Industrial: Other Location: Johnsons Cleaners, Ranelagh Street Authority: Environment Agency, North West Region Pollutant: Chemicals - Solvents Note: Dry Cleaning Fluid Spilled Incident Date: 21st December 1998 Incident Reference: SO982190 Catchment Area: Mersey - Tidal Receiving Water: Onto Land Cause of Incident: Accidental Spillage/Leakage Incident Severity: Category 3 - Minor Incident Positional Accuracy: Located by supplier to within 100m	A9NE (SE)	772	2	334900 390300

Map ID	Details	Quadrant Reference (Compass Direction)	Estimated Distance From Site	Contact	NGR
54	<b>Pollution Incidents to Controlled Waters</b> Property Type: Railways Location: Liverpool Lime Street Station Authority: Environment Agency, North West Region Pollutant: Oils - Diesel (Including Agricultural) Note: Diesel Lost From A Train Incident Date: 28th February 1998 Incident Reference: SO980392 Catchment Area: Mersey - Tidal Receiving Water: Onto Land Cause of Incident: Accidental Spillage/Leakage Incident Severity: Category 3 - Minor Incident Positional Accuracy: Located by supplier to within 100m	A14SE (E)	850	2	335100 390500
55	<b>Pollution Incidents to Controlled Waters</b> Property Type: Transport, Storage, Communications: Road Location: Whitlet Street, Off Great Howard Street, Merseyside Authority: Environment Agency, North West Region Pollutant: Other Note: Not Supplied Incident Date: 25th July 1999 Incident Reference: 30587 Catchment Area: River Mersey (Etherow) Receiving Water: River Stretch (Freshwater) Cause of Incident: Unauthorised Activity : Flytipping: MOU Response E Incident Severity: Category 3 - Minor Incident Positional Accuracy: Located by supplier to within 100m	A17NE (NW)	864	2	333800 391700
56	<b>Pollution Incidents to Controlled Waters</b> Property Type: Manufacturing: Other Manufacturing Location: Cotton Street, LIVERPOOL, Merseyside Authority: Environment Agency, North West Region Pollutant: Other Pollutant Note: Not Supplied Incident Date: 18th May 1999 Incident Reference: 27361 Catchment Area: River Mersey (Etherow) Receiving Water: River Stretch (Freshwater) Cause of Incident: Unauthorised Activity : Other Activity Incident Severity: Category 3 - Minor Incident Positional Accuracy: Located by supplier to within 10m	A17NE (NW)	999	2	333700 391800
57	<b>Registered Radioactive Substances</b> Name: Liverpool John Moores University Higher Education Corporation Location: The Basement Laboratory B1a, James Parsons Building, Byrom Street City Campus, Liverpool, L3 3af Authority: Environment Agency, North West Region Permit Reference: Bx7991 Dated: Not Supplied Process Type: Not Supplied Description: Not Supplied <b>Status: Application has been determined by the EA</b> Positional Accuracy: Automatically positioned to the address	A14NW (E)	598	2	334854 391005
57	<b>Registered Radioactive Substances</b> Name: Liverpool John Moores University Higher Education Corporation Location: The Basement Laboratory B1a, James Parsons Building, Byrom Street City Campus, Liverpool, L3 3af Authority: Environment Agency, North West Region Permit Reference: Bx7762 Dated: Not Supplied Process Type: Not Supplied Description: Not Supplied <b>Status: Application has been determined by the EA</b> Positional Accuracy: Automatically positioned to the address	A14NW (E)	598	2	334854 391005
58	<b>Registered Radioactive Substances</b> Name: Liverpool John Moores University Location: Division Of Engineering & Science, Byrom Street, LIVERPOOL, Merseyside, L3 3AF Authority: Environment Agency, North West Region Permit Reference: AM6480 Dated: 31st March 1991 Process Type: Authorisation under S13 RSA for the disposal of Radioactive waste (was RSA60 S7) Description: Authorisation under RSA dated pre April 1991 <b>Status: Authorisation superseded by a substantial or non substantial variation</b> Positional Accuracy: Automatically positioned to the address	A14NW (E)	637	2	334867 391070



Map ID	Details	Quadrant Reference (Compass Direction)	Estimated Distance From Site	Contact	NGR
58	<b>Registered Radioactive Substances</b> Name: Liverpool John Moores University Higher Education Corporation Location: Faculty of Science, Byrom Street, LIVERPOOL, Merseyside, L3 3AF Authority: Environment Agency, North West Region Permit Reference: Bw6019 Dated: 1st December 2003 Process Type: Authorisation under S13 RSA for the disposal of Radioactive waste (was RSA60 S7) Description: Minor variation to authorisation under RSA <b>Status: Authorisation superseded by a substantial or non substantial variation</b> Positional Accuracy: Automatically positioned to the address	A14NW (E)	641	2	334867 391080
58	<b>Registered Radioactive Substances</b> Name: Liverpool John Moores University Higher Education Corporation Location: Faculty of Science, Byrom Street, LIVERPOOL, Merseyside, L3 3AF Authority: Environment Agency, North West Region Permit Reference: Bm6204 Dated: 29th January 2002 Process Type: Authorisation under S13 RSA for the disposal of Radioactive waste (was RSA60 S7) Description: Minor variation to authorisation under RSA <b>Status: Authorisation superseded by a substantial or non substantial variation</b> Positional Accuracy: Automatically positioned to the address	A14NW (E)	641	2	334867 391080
58	<b>Registered Radioactive Substances</b> Name: Liverpool John Moores University Higher Education Corporation Location: Faculty of Science, Byrom Street, LIVERPOOL, Merseyside, L3 3AF Authority: Environment Agency, North West Region Permit Reference: AY7739 Dated: 13th June 1997 Process Type: Authorisation under S13 RSA for the disposal of Radioactive waste (was RSA60 S7) Description: Minor variation to authorisation under RSA <b>Status: Authorisation superseded by a substantial or non substantial variation</b> Positional Accuracy: Automatically positioned to the address	A14NW (E)	641	2	334867 391080
58	<b>Registered Radioactive Substances</b> Name: Liverpool John Moores University Higher Education Corporation Location: Faculty of Science, Byrom Street, LIVERPOOL, Merseyside, L3 3AF Authority: Environment Agency, North West Region Permit Reference: AS7353 Dated: 18th September 1995 Process Type: Authorisation under S13 RSA for the disposal of Radioactive waste (was RSA60 S7) Description: Minor variation to authorisation under RSA <b>Status: Authorisation superseded by a substantial or non substantial variation</b> Positional Accuracy: Automatically positioned to the address	A14NW (E)	641	2	334867 391080
58	<b>Registered Radioactive Substances</b> Name: Liverpool John Moores University Higher Education Corporation Location: Faculty of Science, Byrom Street, LIVERPOOL, Merseyside, L3 3AF Authority: Environment Agency, North West Region Permit Reference: AM6323 Dated: 1st September 1994 Process Type: Authorisation under S13 RSA for the disposal of Radioactive waste (was RSA60 S7) Description: Minor variation to authorisation under RSA <b>Status: Authorisation superseded by a substantial or non substantial variation</b> Positional Accuracy: Automatically positioned to the address	A14NW (E)	641	2	334867 391080
58	<b>Registered Radioactive Substances</b> Name: Liverpool John Moores University Higher Education Corporation Location: Faculty of Science, Byrom Street, LIVERPOOL, Merseyside, L3 3AF Authority: Environment Agency, North West Region Permit Reference: AM6412 Dated: 4th August 1994 Process Type: Registration under S7 RSA for the keeping and use of Radioactive materials (was RSA60 S1) Description: Minor variation to a registration under the Act of an open source which is also the subject of an authorisation <b>Status: Authorisation superseded by a substantial or non substantial variation</b> Positional Accuracy: Automatically positioned to the address	A14NW (E)	641	2	334867 391080

Map ID	Details	Quadrant Reference (Compass Direction)	Estimated Distance From Site	Contact	NGR
58	<b>Registered Radioactive Substances</b> Name: Liverpool John Moores University Location: Faculty of Science, Byrom Street, LIVERPOOL, Merseyside, L3 3AF Authority: Environment Agency, North West Region Permit Reference: AE6485 Dated: 31st March 1991 Process Type: Registration under S7 RSA for the keeping and use of Radioactive materials (was RSA60 S1) Description: Registration under the Act of an open source which is also the subject of an authorisation <b>Status:</b> Authorisation superseded by a substantial or non substantial variation Positional Accuracy: Automatically positioned to the address	A14NW (E)	641	2	334867 391080
59	<b>Substantiated Pollution Incident Register</b> Authority: Environment Agency - North West Region, South Area Incident Date: 30th May 2001 Incident Reference: 7038 Water Impact: Category 4 - No Impact Air Impact: Category 3 - Minor Incident Land Impact: Category 2 - Significant Incident Positional Accuracy: Located by supplier to within 10m Pollutant: Organic Chemicals/Products: Other Organic Chemical Or Product	A18NW (N)	756	2	333933 391638
60	<b>Water Abstractions</b> Operator: Ecf (General Partner) Ltd Licence Number: 2569030066 Permit Version: 1 Location: Bh(C) At St Paul'S Square Off Old Hall St Liverpool L3 9sy Authority: Environment Agency, North West Region Abstraction: Other Industrial/Commercial/Public Services: Non-Evaporative Cooling Abstraction Type: Water may be abstracted from a single point Source: Groundwater Daily Rate (m3): Not Supplied Yearly Rate (m3): Not Supplied Details: Land At St Paul'S Square Liverpool Authorised Start: 01 January Authorised End: 31 December Permit Start Date: 10th August 2006 Permit End Date: Not Supplied Positional Accuracy: Located by supplier to within 10m	A13NW (NW)	118	2	334010 390940
60	<b>Water Abstractions</b> Operator: Ecf (General Partner) Ltd Licence Number: 2569030066/R01 Permit Version: 1 Location: Bh(C) At St Paul'S Square Off Old Hall St Liverpool L3 9sy Authority: Environment Agency, North West Region Abstraction: Other Industrial/Commercial/Public Services: Heat Pump Abstraction Type: Water may be abstracted from a single point Source: Groundwater Daily Rate (m3): Not Supplied Yearly Rate (m3): Not Supplied Details: Land At St Paul'S Square Liverpool Authorised Start: 01 April Authorised End: 31 March Permit Start Date: 1st April 2015 Permit End Date: Not Supplied Positional Accuracy: Located by supplier to within 10m	A13NW (NW)	121	2	334011 390944
60	<b>Water Abstractions</b> Operator: Ecf (General Partner) Ltd Licence Number: 2569030066/R01 Permit Version: 1 Location: Bh(B) At St Paul'S Square Off Old Hall St Liverpool L3 9sy Authority: Environment Agency, North West Region Abstraction: Other Industrial/Commercial/Public Services: Heat Pump Abstraction Type: Water may be abstracted from a single point Source: Groundwater Daily Rate (m3): Not Supplied Yearly Rate (m3): Not Supplied Details: Land At St Paul'S Square Liverpool Authorised Start: 01 April Authorised End: 31 March Permit Start Date: 1st April 2015 Permit End Date: Not Supplied Positional Accuracy: Located by supplier to within 10m	A13NW (NW)	121	2	334002 390935



Map ID	Details	Quadrant Reference (Compass Direction)	Estimated Distance From Site	Contact	NGR
60	<b>Water Abstractions</b> Operator: Ecf (General Partner) Ltd Licence Number: 2569030066 Permit Version: 1 Location: Bh(B) At St Paul'S Square Off Old Hall St Liverpool L3 9sy Authority: Environment Agency, North West Region Abstraction: Other Industrial/Commercial/Public Services: Non-Evaporative Cooling Abstraction Type: Water may be abstracted from a single point Source: Groundwater Daily Rate (m3): Not Supplied Yearly Rate (m3): Not Supplied Details: Land At St Paul'S Square Liverpool Authorised Start: 01 January Authorised End: 31 December Permit Start Date: 10th August 2006 Permit End Date: Not Supplied Positional Accuracy: Located by supplier to within 10m	A13NW (NW)	125	2	334000 390940
61	<b>Water Abstractions</b> Operator: Trinity Mirror Plc Licence Number: 2569030065r01 Permit Version: 2 Location: Pipeline At Georges Dock Pumping Station, Mann Island Lpool Authority: Environment Agency, North West Region Abstraction: Other Industrial/Commercial/Public Services: Heat Pump Abstraction Type: Water may be abstracted from a single point Source: Groundwater Daily Rate (m3): Not Supplied Yearly Rate (m3): Not Supplied Details: Not Supplied Authorised Start: 01 April Authorised End: 31 March Permit Start Date: 6th October 2016 Permit End Date: Not Supplied Positional Accuracy: Located by supplier to within 10m	A12SE (W)	264	2	333848 390702
61	<b>Water Abstractions</b> Operator: Trinity Mirror Plc Licence Number: 2569030065r01 Permit Version: 1 Location: Pipeline At Georges Dock Pumping Station, Mann Island Lpool Authority: Environment Agency, North West Region Abstraction: Other Industrial/Commercial/Public Services: Heat Pump Abstraction Type: Water may be abstracted from a single point Source: Groundwater Daily Rate (m3): Not Supplied Yearly Rate (m3): Not Supplied Details: Not Supplied Authorised Start: 01 April Authorised End: 31 March Permit Start Date: 14th April 2015 Permit End Date: Not Supplied Positional Accuracy: Located by supplier to within 10m	A12SE (W)	264	2	333848 390702
61	<b>Water Abstractions</b> Operator: Trinity Mirror Plc Licence Number: 2569030065r01 Permit Version: 1 Location: Pipeline At Georges Dock Pumping Station, Mann Island Lpool Authority: Environment Agency, North West Region Abstraction: Other Industrial/Commercial/Public Services: Non-Evaporative Cooling Abstraction Type: Water may be abstracted from a single point Source: Groundwater Daily Rate (m3): Not Supplied Yearly Rate (m3): Not Supplied Details: Not Supplied Authorised Start: 01 April Authorised End: 31 March Permit Start Date: 14th April 2015 Permit End Date: Not Supplied Positional Accuracy: Located by supplier to within 10m	A12SE (W)	264	2	333848 390702

Map ID	Details	Quadrant Reference (Compass Direction)	Estimated Distance From Site	Contact	NGR
61	<b>Water Abstractions</b> Operator: Trinity Mirror Plc Licence Number: 2569030065 Permit Version: 1 Location: Pipeline At Georges Dock Pumping Station, Mann Island Lpool Authority: Environment Agency, North West Region Abstraction: Other Industrial/Commercial/Public Services: Heat Pump Abstraction Type: Water may be abstracted from a single point Source: Groundwater Daily Rate (m3): Not Supplied Yearly Rate (m3): Not Supplied Details: Land At Liverpool Daily Post And Echo Buildings Authorised Start: 01 January Authorised End: 31 December Permit Start Date: 28th April 2004 Permit End Date: Not Supplied Positional Accuracy: Located by supplier to within 10m	A12SE (W)	272	2	333840 390700
61	<b>Water Abstractions</b> Operator: Trinity Mirror Plc Licence Number: 2569030065 Permit Version: 1 Location: Pipeline At Georges Dock Pumping Station, Mann Island Lpool Authority: Environment Agency, North West Region Abstraction: Other Industrial/Commercial/Public Services: Non-Evaporative Cooling Abstraction Type: Water may be abstracted from a single point Source: Groundwater Daily Rate (m3): Not Supplied Yearly Rate (m3): Not Supplied Details: Land At Liverpool Daily Post And Echo Buildings Authorised Start: 01 January Authorised End: 31 December Permit Start Date: 28th April 2004 Permit End Date: Not Supplied Positional Accuracy: Located by supplier to within 10m	A12SE (W)	272	2	333840 390700
62	<b>Water Abstractions</b> Operator: J Bibby & Sons Limited Licence Number: 2569030027 Permit Version: Not Supplied Location: Three Boreholes, King Edward Street, LIVERPOOL Authority: Environment Agency, North West Region Abstraction: Cooling Abstraction Type: Not Supplied Source: Groundwater Daily Rate (m3): 0 Yearly Rate (m3): 0 Details: Licence Status: Revoked Authorised Start: Not Supplied Authorised End: Not Supplied Permit Start Date: Not Supplied Permit End Date: Not Supplied Positional Accuracy: Located by supplier to within 100m	A17SE (NW)	522	2	333700 391200
63	<b>Water Abstractions</b> Operator: Downland Bedding Company Ltd Licence Number: 2569030057 Permit Version: 100 Location: Borehole At 23 Blackstock Street, Liverpool Authority: Environment Agency, North West Region Abstraction: Textiles And Leather: General Washing/Process Washing Abstraction Type: Water may be abstracted from a single point Source: Groundwater Daily Rate (m3): 1091 Yearly Rate (m3): 272760 Details: Land At 23 Blackstock Street, Liverpool Authorised Start: 01 January Authorised End: 31 December Permit Start Date: 11th April 1994 Permit End Date: Not Supplied Positional Accuracy: Located by supplier to within 100m	A18SE (N)	527	2	334400 391400

Map ID	Details	Quadrant Reference (Compass Direction)	Estimated Distance From Site	Contact	NGR
64	<b>Water Abstractions</b> Operator: J Bibby & Sons Ltd Licence Number: 2569030027 Permit Version: Not Supplied Location: Three Boreholes, King Edward Street, LIVERPOOL Authority: Environment Agency, North West Region Abstraction: Cooling Abstraction Type: Not Supplied Source: Groundwater Daily Rate (m3): 26185 Yearly Rate (m3): 4323578 Details: Licence Status: Revoked Authorised Start: Not Supplied Authorised End: Not Supplied Permit Start Date: Not Supplied Permit End Date: Not Supplied Positional Accuracy: Located by supplier to within 100m	A17SE (NW)	530	2	333800 391300
65	<b>Water Abstractions</b> Operator: W F Doyle & Co Ltd Licence Number: 2569030032 Permit Version: 100 Location: Borehole At Blackstock Street, Liverpool Authority: Environment Agency, North West Region Abstraction: Other Industrial/Commercial/Public Services: Dust Suppression Abstraction Type: Water may be abstracted from a single point Source: Groundwater Daily Rate (m3): 2182 Yearly Rate (m3): 299905 Details: Blackstock Street, Liverpool L3 Authorised Start: 01 January Authorised End: 31 December Permit Start Date: 22nd December 1995 Permit End Date: Not Supplied Positional Accuracy: Located by supplier to within 10m	A19SW (NE)	665	2	334630 391410
65	<b>Water Abstractions</b> Operator: W F Doyle & Co Ltd Licence Number: 2569030032 Permit Version: 100 Location: Borehole At Blackstock Street, Liverpool Authority: Environment Agency, North West Region Abstraction: Other Industrial/Commercial/Public Services: General Washing/Process Washing Abstraction Type: Water may be abstracted from a single point Source: Groundwater Daily Rate (m3): Not Supplied Yearly Rate (m3): Not Supplied Details: Blackstock Street, Liverpool L3 Authorised Start: 01 January Authorised End: 31 December Permit Start Date: 22nd December 1995 Permit End Date: Not Supplied Positional Accuracy: Located by supplier to within 10m	A19SW (NE)	665	2	334630 391410
65	<b>Water Abstractions</b> Operator: W F Doyle & Co Ltd Licence Number: 2569030032 Permit Version: 100 Location: Borehole At Blackstock Street, Liverpool Authority: Environment Agency, North West Region Abstraction: Private Water Undertaking: General Use (Medium Loss) Abstraction Type: Water may be abstracted from a single point Source: Groundwater Daily Rate (m3): Not Supplied Yearly Rate (m3): Not Supplied Details: Not Specified For Commercial Supply (Under S.46(4) Wra 1991) Authorised Start: 01 January Authorised End: 31 December Permit Start Date: 22nd December 1995 Permit End Date: Not Supplied Positional Accuracy: Located by supplier to within 10m	A19SW (NE)	665	2	334630 391410

Map ID	Details	Quadrant Reference (Compass Direction)	Estimated Distance From Site	Contact	NGR
65	<b>Water Abstractions</b> Operator: W F Doyle Holdings Limited Licence Number: Nw/069/0030/018 Permit Version: 1 Location: Borehole At Blackstock Street, Liverpool Authority: Environment Agency, North West Region Abstraction: Construction: Dust Suppression Abstraction Type: Water may be abstracted from a single point Source: Groundwater Daily Rate (m3): Not Supplied Yearly Rate (m3): Not Supplied Details: Not Supplied Authorised Start: 01 April Authorised End: 31 March Permit Start Date: 26th March 2018 Permit End Date: Not Supplied Positional Accuracy: Located by supplier to within 10m	A19SW (NE)	666	2	334602 391435
65	<b>Water Abstractions</b> Operator: W F Doyle Holdings Limited Licence Number: Nw/069/0030/018 Permit Version: 1 Location: Borehole At Blackstock Street, Liverpool Authority: Environment Agency, North West Region Abstraction: Commercial Private Water Undertaking: Drinking; Cooking; Sanitary; Washing; (Small Garden) Abstraction Type: Water may be abstracted from a single point Source: Groundwater Daily Rate (m3): Not Supplied Yearly Rate (m3): Not Supplied Details: Bblackstock Street, Liverpool, L3 Authorised Start: 01 April Authorised End: 31 March Permit Start Date: 26th March 2018 Permit End Date: Not Supplied Positional Accuracy: Located by supplier to within 10m	A19SW (NE)	666	2	334602 391435
	<b>Water Abstractions</b> Operator: Amec Capital Projects Ltd Licence Number: 2568008037 Permit Version: 1 Location: River Mersey Near Wallasey, Merseyside Authority: Environment Agency, North West Region Abstraction: Conveying Materials Abstraction Type: Water may be abstracted from a single point Source: Tidal Daily Rate (m3): Not Supplied Yearly Rate (m3): Not Supplied Details: Land At Wallasey Dock, Wallasey, Merseyside Authorised Start: 01 January Authorised End: 31 December Permit Start Date: 24th October 2001 Permit End Date: Not Supplied Positional Accuracy: Located by supplier to within 10m	A6SE (SW)	1463	2	332900 389950
	<b>Water Abstractions</b> Operator: Royal Liverpool & Broadgreen University Hospitals Nhs Trust Licence Number: Nw/069/0030/016 Permit Version: 1 Location: Borehole A At Royal Liverpool University Hospital Authority: Environment Agency, North West Region Abstraction: Hospitals: Heat Pump Abstraction Type: Water may be abstracted from a single point Source: Groundwater Daily Rate (m3): Not Supplied Yearly Rate (m3): Not Supplied Details: Not Supplied Authorised Start: 01 April Authorised End: 31 March Permit Start Date: 25th April 2016 Permit End Date: Not Supplied Positional Accuracy: Located by supplier to within 10m	(E)	1823	2	336121 390806

Map ID	Details	Quadrant Reference (Compass Direction)	Estimated Distance From Site	Contact	NGR
	<b>Water Abstractions</b> Operator: Mr McGreavy Licence Number: Nw/069/0030/009 Permit Version: 1 Location: Borehole A - Prescott Street Authority: Environment Agency, North West Region Abstraction: Other Industrial/Commercial/Public Services: Heat Pump Abstraction Type: Water may be abstracted from a single point Source: Groundwater Daily Rate (m3): Not Supplied Yearly Rate (m3): Not Supplied Details: Prescott Street, Liverpool Authorised Start: 01 April Authorised End: 31 March Permit Start Date: 6th August 2012 Permit End Date: Not Supplied Positional Accuracy: Located by supplier to within 10m	(E)	1847	2	336145 390813
	<b>Water Abstractions</b> Operator: Royal Liverpool & Broadgreen University Hospitals Nhs Trust Licence Number: Nw/069/0030/016 Permit Version: 1 Location: Borehole B At Royal Liverpool University Hospital Authority: Environment Agency, North West Region Abstraction: Hospitals: Heat Pump Abstraction Type: Water may be abstracted from a single point Source: Groundwater Daily Rate (m3): Not Supplied Yearly Rate (m3): Not Supplied Details: Not Supplied Authorised Start: 01 April Authorised End: 31 March Permit Start Date: 25th April 2016 Permit End Date: Not Supplied Positional Accuracy: Located by supplier to within 10m	(E)	1882	2	336179 390708
	<b>Water Abstractions</b> Operator: Rc Brewery Limited Licence Number: Nw/069/0030/004 Permit Version: 1 Location: Borehole On Premises At Stanhope Street, Liverpool Authority: Environment Agency, North West Region Abstraction: Breweries/Wine: Boiler Feed Abstraction Type: Water may be abstracted from a single point Source: Groundwater Daily Rate (m3): Not Supplied Yearly Rate (m3): Not Supplied Details: Not Supplied Authorised Start: 01 April Authorised End: 31 March Permit Start Date: 4th March 2011 Permit End Date: Not Supplied Positional Accuracy: Located by supplier to within 10m	(SE)	1965	2	335052 388962
	<b>Water Abstractions</b> Operator: Rc Brewery Limited Licence Number: Nw/069/0030/004 Permit Version: 1 Location: Borehole On Premises At Stanhope Street, Liverpool Authority: Environment Agency, North West Region Abstraction: Breweries/Wine: Evaporative Cooling Abstraction Type: Water may be abstracted from a single point Source: Groundwater Daily Rate (m3): Not Supplied Yearly Rate (m3): Not Supplied Details: Not Supplied Authorised Start: 01 April Authorised End: 31 March Permit Start Date: 4th March 2011 Permit End Date: Not Supplied Positional Accuracy: Located by supplier to within 10m	(SE)	1965	2	335052 388962

Map ID	Details	Quadrant Reference (Compass Direction)	Estimated Distance From Site	Contact	NGR
	<b>Water Abstractions</b> Operator: Rc Brewery Limited Licence Number: Nw/069/0030/004 Permit Version: 1 Location: Borehole On Premises At Stanhope Street, Liverpool Authority: Environment Agency, North West Region Abstraction: Breweries/Wine: Drinking, Cooking, Sanitary, Washing, (Small Garden) Abstraction Type: Water may be abstracted from a single point Source: Groundwater Daily Rate (m3): Not Supplied Yearly Rate (m3): Not Supplied Details: Not Supplied Authorised Start: 01 April Authorised End: 31 March Permit Start Date: 4th March 2011 Permit End Date: Not Supplied Positional Accuracy: Located by supplier to within 10m	(SE)	1965	2	335052 388962
	<b>Water Abstractions</b> Operator: Rc Brewery Limited Licence Number: Nw/069/0030/004 Permit Version: 1 Location: Borehole On Premises At Stanhope Street, Liverpool Authority: Environment Agency, North West Region Abstraction: Breweries/Wine: Process Water Abstraction Type: Water may be abstracted from a single point Source: Groundwater Daily Rate (m3): Not Supplied Yearly Rate (m3): Not Supplied Details: Not Supplied Authorised Start: 01 April Authorised End: 31 March Permit Start Date: 4th March 2011 Permit End Date: Not Supplied Positional Accuracy: Located by supplier to within 10m	(SE)	1965	2	335052 388962
66	<b>Water Industry Act Referrals</b> Name: Aleo Plating Ltd Location: ALEO PLATING LTD, 138 VAUXHALL ROAD, 138 VAUXHALL ROAD, LIVERPOOL, LIVERPOOL, L3 6EY Authority: Environment Agency, North West Region Permit Reference: AX9124 Dated: 5th February 1997 Process Type: Permissions or amendments to discharge under the Water Industry Act 1991 Description: Processes which result in the discharge of Special Category effluents under The Trade Effluents (Prescribed Processes and Substances) Regulations <b>Status: Application received by the EA but is not yet authorised</b> Positional Accuracy: Automatically positioned to the address	A18SE (N)	535	2	334339 391433
	<b>Groundwater Vulnerability Map</b> Combined Secondary Superficial Aquifer - Low Vulnerability Classification: Low Combined Vulnerability: Low Combined Aquifer: Productive Bedrock Aquifer, Productive Superficial Aquifer Pollutant Speed: Low Bedrock Flow: Mixed Dilution: 300-550 mm/year Baseflow Index: <40% Superficial <90% Patchiness: 3-10m Superficial Thickness: Low Superficial Recharge: Low	A13SW (NE)	0	4	334187 390814
	<b>Groundwater Vulnerability - Soluble Rock Risk</b> None				
	<b>Bedrock Aquifer Designations</b> Aquifer Designation: Principal Aquifer	A13SW (NE)	0	4	334187 390814
	<b>Superficial Aquifer Designations</b> Aquifer Designation: Secondary Aquifer - Undifferentiated	A13SW (NE)	0	4	334187 390814
	<b>Extreme Flooding from Rivers or Sea without Defences</b> None				
	<b>Flooding from Rivers or Sea without Defences</b> None				

Map ID	Details	Quadrant Reference (Compass Direction)	Estimated Distance From Site	Contact	NGR
	<b>Areas Benefiting from Flood Defences</b> None				
	<b>Flood Water Storage Areas</b> None				
	<b>Flood Defences</b> None				
67	<b>OS Water Network Lines</b> Watercourse Form: Lake Watercourse Length: 162.5 Watercourse Level: On ground surface Permanent: True Watercourse Name: Not Supplied Catchment Name: Aire and Calder Primacy: 2	A12SE (W)	410	5	333713 390645
68	<b>OS Water Network Lines</b> Watercourse Form: Lake Watercourse Length: 281.4 Watercourse Level: On ground surface Permanent: True Watercourse Name: Not Supplied Catchment Name: Not Supplied Primacy: 2	A12SE (W)	415	5	333690 390711
69	<b>OS Water Network Lines</b> Watercourse Form: Canal Watercourse Length: 295.4 Watercourse Level: On ground surface Permanent: True Watercourse Name: Not Supplied Catchment Name: Aire and Calder Primacy: 2	A12SE (SW)	422	5	333745 390558
70	<b>OS Water Network Lines</b> Watercourse Form: Lake Watercourse Length: 136.0 Watercourse Level: On ground surface Permanent: True Watercourse Name: Not Supplied Catchment Name: Not Supplied Primacy: 2	A12NE (W)	517	5	333588 390973
71	<b>OS Water Network Lines</b> Watercourse Form: Tidal river Watercourse Length: 95.2 Watercourse Level: On ground surface Permanent: True Watercourse Name: Not Supplied Catchment Name: Not Supplied Primacy: 1	A12NE (NW)	546	5	333618 391126
72	<b>OS Water Network Lines</b> Watercourse Form: Canal Watercourse Length: 98.1 Watercourse Level: Underground Permanent: True Watercourse Name: Not Supplied Catchment Name: Aire and Calder Primacy: 2	A7NE (SW)	556	5	333818 390278
73	<b>OS Water Network Lines</b> Watercourse Form: Tidal river Watercourse Length: 169.7 Watercourse Level: Not Supplied Permanent: True Watercourse Name: Not Supplied Catchment Name: Not Supplied Primacy: 1	A17SE (NW)	573	5	333617 391176
74	<b>OS Water Network Lines</b> Watercourse Form: Lake Watercourse Length: 390.2 Watercourse Level: On ground surface Permanent: True Watercourse Name: Not Supplied Catchment Name: Ditton Primacy: 1	A12NE (NW)	575	5	333576 391109



Map ID	Details	Quadrant Reference (Compass Direction)	Estimated Distance From Site	Contact	NGR
75	<b>OS Water Network Lines</b> Watercourse Form: Canal Watercourse Length: 76.9 Watercourse Level: On ground surface Permanent: True Watercourse Name: Not Supplied Catchment Name: Aire and Calder Primacy: 2	A7NE (SW)	612	5	333854 390187
76	<b>OS Water Network Lines</b> Watercourse Form: Canal Watercourse Length: 87.5 Watercourse Level: Underground Permanent: True Watercourse Name: Not Supplied Catchment Name: Aire and Calder Primacy: 2	A8SW (SW)	660	5	333883 390117
77	<b>OS Water Network Lines</b> Watercourse Form: Canal Watercourse Length: 128.7 Watercourse Level: On ground surface Permanent: True Watercourse Name: Not Supplied Catchment Name: Aire and Calder Primacy: 2	A8SW (S)	683	5	333953 390064
78	<b>OS Water Network Lines</b> Watercourse Form: Lake Watercourse Length: 836.1 Watercourse Level: On ground surface Permanent: True Watercourse Name: Leeds and Liverpool Canal Catchment Name: Douglas Primacy: 2	A8SW (S)	687	5	334091 390032
79	<b>OS Water Network Lines</b> Watercourse Form: Lake Watercourse Length: 10.8 Watercourse Level: On ground surface Permanent: True Watercourse Name: Not Supplied Catchment Name: Ditton Primacy: 1	A17SW (NW)	857	5	333475 391449
80	<b>OS Water Network Lines</b> Watercourse Form: Lake Watercourse Length: 672.8 Watercourse Level: On ground surface Permanent: True Watercourse Name: Trafalgar Dock Catchment Name: Ditton Primacy: 1	A17SW (NW)	865	5	333473 391460

Map ID	Details	Quadrant Reference (Compass Direction)	Estimated Distance From Site	Contact	NGR
81	<b>Historical Landfill Sites</b> Licence Holder: Not Supplied Location: Merseyside, Liverpool Name: Waterloo Dock River Entrance Operator Location: Not Supplied Boundary Accuracy: As Supplied Provider Reference: EAHLD16779 First Input Date: 31st December 1985 Last Input Date: 31st December 1985 Specified Waste: Not Supplied Type: EA Waste Ref: 0 Regis Ref: Not Supplied WRC Ref: Not Supplied BGS Ref: Not Supplied Other Ref: GDO M178	A12NW (NW)	693	2	333453 391123
82	<b>Historical Landfill Sites</b> Licence Holder: Not Supplied Location: Merseyside Name: Victoria Branch Dock Operator Location: Not Supplied Boundary Accuracy: As Supplied Provider Reference: EAHLD16769 First Input Date: 1st January 1970 Last Input Date: 31st December 1971 Specified Waste: Not Supplied Type: EA Waste Ref: 0 Regis Ref: Not Supplied WRC Ref: Not Supplied BGS Ref: Not Supplied Other Ref: GDO M177	A17SE (NW)	751	2	333627 391444
83	<b>Historical Landfill Sites</b> Licence Holder: Not Supplied Location: Liverpool, Merseyside Name: Trafalgar Branch Dock Operator Location: Not Supplied Boundary Accuracy: As Supplied Provider Reference: EAHLD16767 First Input Date: 1st January 1970 Last Input Date: 31st December 1971 Specified Waste: Not Supplied Type: EA Waste Ref: 0 Regis Ref: Not Supplied WRC Ref: Not Supplied BGS Ref: Not Supplied Other Ref: GDO M176	A17NE (NW)	832	2	333612 391535
84	<b>Licensed Waste Management Facilities (Locations)</b> Licence Number: 402340 Location: 11 Naylor Street, Liverpool, Merseyside, L3 6DR Operator Name: Moore Anthony Operator Location: Not Supplied Authority: Environment Agency - North West Region, South Area Site Category: Vehicle Depollution Facility <5000 tps <b>Licence Status: Issued</b> Issued: 29th April 2015 Last Modified: Not Supplied Expires: Not Supplied Suspended: Not Supplied Revoked: Not Supplied Surrendered: Not Supplied IPPC Reference: Not Supplied Positional Accuracy: Located by supplier to within 10m	A18SE (NE)	369	2	334376 391234
85	<b>Licensed Waste Management Facilities (Locations)</b> Licence Number: 53752 Location: Blackstock Street, Liverpool, Merseyside, L3 6ET Operator Name: Caird Enviromental Ltd Operator Location: Not Supplied Authority: Environment Agency - North West Region, South Area Site Category: Physico-chemical Treatment Facilities <b>Licence Status: Surrendered</b> Issued: 12th June 1989 Last Modified: Not Supplied Expires: Not Supplied Suspended: Not Supplied Revoked: Not Supplied Surrendered: 23rd September 2003 IPPC Reference: Not Supplied Positional Accuracy: Located by supplier to within 100m	A18NE (NE)	661	2	334500 391500

Map ID	Details	Quadrant Reference (Compass Direction)	Estimated Distance From Site	Contact	NGR
86	<b>Licensed Waste Management Facilities (Locations)</b> Licence Number: 53938 Location: 41 Blackstock Street, Liverpool, Merseyside, L3 6EP Operator Name: W F Doyle & Co Ltd Operator Location: Not Supplied Authority: Environment Agency - North West Region, South Area Site Category: Household, Commercial And Industrial Transfer Stations <b>Licence Status: Revoked</b> Issued: 18th April 1990 Last Modified: Not Supplied Expires: Not Supplied Suspended: Not Supplied Revoked: 30th May 2017 Surrendered: Not Supplied IPPC Reference: Not Supplied Positional Accuracy: Located by supplier to within 10m	A19SW (NE)	694	2	334598 391475
87	<b>Licensed Waste Management Facilities (Locations)</b> Licence Number: 50386 Location: 76-82 Spranger Street, Liverpool Exchange, Liverpool, Merseyside, L3 7HX Operator Name: Mwita Abdul Operator Location: Not Supplied Authority: Environment Agency - North West Region, South Area Site Category: End of Life Vehicles <b>Licence Status: Suspended</b> Issued: 27th May 2005 Last Modified: Not Supplied Expires: Not Supplied Suspended: 03/04/2015 Revoked: Not Supplied Surrendered: Not Supplied IPPC Reference: Not Supplied Positional Accuracy: Located by supplier to within 100m	A18NW (N)	732	2	333900 391600
88	<b>Licensed Waste Management Facilities (Locations)</b> Licence Number: 53667 Location: 25 Vandries Street, Liverpool, Merseyside, L3 7BJ Operator Name: Gorry T L Operator Location: Not Supplied Authority: Environment Agency - North West Region, South Area Site Category: Metal Recycling Sites (Vehicle Dismantlers) <b>Licence Status: Revoked</b> Issued: 24th March 1995 Last Modified: Not Supplied Expires: Not Supplied Suspended: Not Supplied Revoked: 7th August 2014 Surrendered: Not Supplied IPPC Reference: Not Supplied Positional Accuracy: Located by supplier to within 100m	A17NE (NW)	749	2	333700 391500
89	<b>Licensed Waste Management Facilities (Locations)</b> Licence Number: 101810 Location: 13-17 Upper William Street, Liverpool, Merseyside, L3 7EE Operator Name: R Jackson Services ( N W ) Ltd Operator Location: Not Supplied Authority: Environment Agency - North West Region, South Area Site Category: HCI Waste Transfer Station <b>Licence Status: Expired</b> Issued: 26th July 2010 Last Modified: Not Supplied Expires: Not Supplied Suspended: Not Supplied Revoked: Not Supplied Surrendered: Not Supplied IPPC Reference: Not Supplied Positional Accuracy: Located by supplier to within 10m	A23SW (N)	949	2	333950 391844
	<b>Local Authority Landfill Coverage</b> Name: Merseyside Waste Disposal Authority - Has supplied landfill data		0	6	334187 390814
	<b>Local Authority Landfill Coverage</b> Name: Liverpool City Council - Has no landfill data to supply		0	3	334187 390814
	<b>Local Authority Landfill Coverage</b> Name: Wirral Borough Council - Has no landfill data to supply		777	7	333345 390594

Map ID	Details	Quadrant Reference (Compass Direction)	Estimated Distance From Site	Contact	NGR
90	<b>Local Authority Recorded Landfill Sites</b> Location: Victoria Branch Dock, Liverpool Reference: L027 Authority: Merseyside Waste Disposal Authority <b>Last Reported Status:</b> Unknown Types of Waste: Not Supplied Date of Closure: Not Supplied Positional Accuracy: Positioned by the supplier Boundary Quality: Moderate	A17SE (NW)	727	6	333634 391419
91	<b>Local Authority Recorded Landfill Sites</b> Location: Waterloo Dock River Entrance, Liverpool Reference: L028 Authority: Merseyside Waste Disposal Authority <b>Last Reported Status:</b> Unknown Types of Waste: Not Supplied Date of Closure: Not Supplied Positional Accuracy: Located by supplier to within 100m Boundary Quality: Not Applicable	A17SW (NW)	773	6	333400 391200
92	<b>Local Authority Recorded Landfill Sites</b> Location: Trafalgar Branch Dock, Liverpool Reference: L026 Authority: Merseyside Waste Disposal Authority <b>Last Reported Status:</b> Unknown Types of Waste: Not Supplied Date of Closure: Not Supplied Positional Accuracy: Positioned by the supplier Boundary Quality: Moderate	A17NE (NW)	842	6	333618 391553
93	<b>Potentially Infilled Land (Water)</b> Use: Unknown Filled Ground (Pond, marsh, river, stream, dock etc) Date of Mapping: 1851	A13NW (NW)	192	10	333915 390929
94	<b>Potentially Infilled Land (Water)</b> Use: Unknown Filled Ground (Pond, marsh, river, stream, dock etc) Date of Mapping: 1851	A13NW (NW)	198	10	333983 391021
95	<b>Potentially Infilled Land (Water)</b> Use: Unknown Filled Ground (Pond, marsh, river, stream, dock etc) Date of Mapping: 1910	A13NW (N)	203	10	334084 391102
96	<b>Potentially Infilled Land (Water)</b> Use: Unknown Filled Ground (Pond, marsh, river, stream, dock etc) Date of Mapping: 1910	A13NW (N)	210	10	334169 391132
97	<b>Potentially Infilled Land (Water)</b> Use: Unknown Filled Ground (Pond, marsh, river, stream, dock etc) Date of Mapping: 1956	A13NW (N)	212	10	334142 391132
98	<b>Potentially Infilled Land (Water)</b> Use: Unknown Filled Ground (Pond, marsh, river, stream, dock etc) Date of Mapping: 1851	A13NW (N)	215	10	334091 391119
99	<b>Potentially Infilled Land (Water)</b> Use: Unknown Filled Ground (Pond, marsh, river, stream, dock etc) Date of Mapping: 1851	A7NE (SW)	403	10	333848 390463
100	<b>Potentially Infilled Land (Water)</b> Use: Unknown Filled Ground (Pond, marsh, river, stream, dock etc) Date of Mapping: 1894	A12SE (SW)	416	10	333767 390533
101	<b>Potentially Infilled Land (Water)</b> Use: Unknown Filled Ground (Pond, marsh, river, stream, dock etc) Date of Mapping: 1894	A8NW (SW)	421	10	333927 390367
102	<b>Potentially Infilled Land (Water)</b> Use: Unknown Filled Ground (Pond, marsh, river, stream, dock etc) Date of Mapping: 1851	A7NE (SW)	489	10	333738 390459
103	<b>Potentially Infilled Land (Water)</b> Use: Unknown Filled Ground (Pond, marsh, river, stream, dock etc) Date of Mapping: 1956	A18NW (N)	610	10	334081 391525
104	<b>Potentially Infilled Land (Water)</b> Use: Unknown Filled Ground (Pond, marsh, river, stream, dock etc) Date of Mapping: 1851	A17SE (NW)	657	10	333573 391258

Map ID	Details	Quadrant Reference (Compass Direction)	Estimated Distance From Site	Contact	NGR
105	<b>Potentially Infilled Land (Water)</b> Use: Unknown Filled Ground (Pond, marsh, river, stream, dock etc) Date of Mapping: 1956	A17SE (NW)	726	10	333637 391420
106	<b>Potentially Infilled Land (Water)</b> Use: Unknown Filled Ground (Pond, marsh, river, stream, dock etc) Date of Mapping: 1956	A17NE (NW)	843	10	333617 391553
107	<b>Potentially Infilled Land (Water)</b> Use: Unknown Filled Ground (Pond, marsh, river, stream, dock etc) Date of Mapping: 1928	A17NE (NW)	964	10	333605 391699
108	<b>Registered Landfill Sites</b> Licence Holder: Mersey Docks & Harbour Co Ltd Licence Reference: 509/02 Site Location: Trafalgar & Waterloo Docks, Waterloo Road, Liverpool, Merseyside Licence Easting: 333500 Licence Northing: 391550 Operator Location: Maritime Centre, Port of Liverpool, LIVERPOOL, Merseyside, L21 1LA Authority: Environment Agency - North West Region, South Area Site Category: Landfill Max Input Rate: Medium (Equal to or greater than 25,000 and less than 75,000 tonnes per year) Waste Source: No known restriction on source of waste Restrictions: Status: Site exempt from licenceExempt Dated: 1st February 1996 Preceded By: Not Given Licence: Superseded By: Not Given Licence: Positional Accuracy: Manually positioned to the address or location Boundary Accuracy: Not Applicable Authorised Waste Clays S, Sand Incl. Excav. Road Mat'L (< 5% Wt/Load) Glass, Pottery, China, Enamels Hardcore,Brickwork,Stone,Concrete Inert Industrial Waste Consisting Of Max.Waste Permitted By Licence Sub/Topsoil Prohibited Waste Clinical - As In Control.Waste Regs'92 Commercial Waste Contaminated Soil Foundry/Moulding Sand Household Waste Industrial Wastes Liquid Wastes Malodorous Waste Putrescible Waste Sludge Wastes Special Wastes Timber/Products Waste N.O.S.	A17NW (NW)	913	2	333500 391550
109	<b>Registered Waste Transfer Sites</b> Licence Holder: J.C.B. Factors Ltd Licence Reference: 311/02 Site Location: 65 Duke Street, LIVERPOOL, Merseyside, L1 Operator Location: Railway Road, Ormskirk, Lancashire Authority: Environment Agency - North West Region, South Area Site Category: Transfer Max Input Rate: Very Small (Less than 10,000 tonnes per year) Waste Source: Some restriction on source of waste Restrictions: Licence Status: Licence lapsed/cancelled/defunct/not applicable/surrenderedCancelled Dated: 1st March 1990 Preceded By: Not Given Licence: Superseded By: Not Given Licence: Positional Accuracy: Manually positioned to the address or location Boundary Quality: Not Supplied Authorised Waste Max.Storage Permitted By Licence Max.Waste Permitted By Licence-Stated Waste Automotive Paint Waste Solvents/Thinners Ex Veh.Finish. Prohibited Waste Waste N.O.S.	A9SW (SE)	994	2	334780 389910

Map ID	Details	Quadrant Reference (Compass Direction)	Estimated Distance From Site	Contact	NGR
110	<b>Registered Waste Treatment or Disposal Sites</b> Licence Holder: Caird Industrial Heating Ltd Licence Reference: 30289 (289/02) Site Location: 14-17 Blackstock Street, LIVERPOOL, Merseyside, L3 6ET Operator Location: Sekforde Street, LONDON, Greater London, EC19 0HH Authority: Environment Agency - North West Region, South Area Site Category: Recovery - Oil Max Input Rate: Medium (Equal to or greater than 25,000 and less than 75,000 tonnes per year) Waste Source: No known restriction on source of waste Restrictions: Licence Status: Site Closed Dated: 1st July 1992 Preceded By: 289/02 Licence: Superseded By: Not Given Licence: Positional Accuracy: Manually positioned to the road within the address or location Boundary Quality: Not Supplied Authorised Waste: A Specified Organic Mixture Animal/Vegetable Oils Max.Storage In Licence Max.Waste Permitted By Licence Mixtures Of Above Capable Of Separat'N Pulverised Mineral Absorbents Still Bottoms Waste Hydrocarbon Fuel Oil Waste Hydrocarbon Lubric/Hydraulic Oil Waste Mobile Hydrocarbon Tars &	A18SE (N)	527	2	334400 391400
110	<b>Registered Waste Treatment or Disposal Sites</b> Licence Holder: Caird Industrial Heating Ltd Licence Reference: 289/02 Site Location: 14-17 Blackstock Street, LIVERPOOL, Merseyside, L3 6ET Operator Location: Sekforde Street, LONDON, Greater London, EC19 0HH Authority: Environment Agency - North West Region, South Area Site Category: Recovery - Oil Max Input Rate: Medium (Equal to or greater than 25,000 and less than 75,000 tonnes per year) Waste Source: No known restriction on source of waste Restrictions: Licence Status: Record supersededSuperseded Dated: 1st June 1989 Preceded By: Not Given Licence: Superseded By: 30289 (289/02) Licence: Positional Accuracy: Manually positioned to the road within the address or location Boundary Quality: Not Supplied Authorised Waste: Max.Storage Permitted By Licence Oil/Water Mixtures Waste Oils Prohibited Waste: Oils Cont. > 0.03% Chlorine Oils Cont. > 1.0% Sulphur Oils/Solvents With Flash Pt. < 66 C Special Wastes	A18SE (N)	527	2	334400 391400
111	<b>Registered Waste Treatment or Disposal Sites</b> Licence Holder: W F Doyle & Co Ltd Licence Reference: 30313 (313/02) Site Location: Blackstock Street / Bevington Bush, LIVERPOOL, Merseyside, L3 Operator Location: 15-17 Blackstock Street, LIVERPOOL, Merseyside, L3 6EP Authority: Environment Agency - North West Region, South Area Site Category: Recovery - with reclamation Max Input Rate: Small (Equal to or greater than 10,000 and less than 25,000 tonnes per year) Waste Source: No known restriction on source of waste Restrictions: Licence Status: Operational as far as is knownOperational Dated: 1st April 1990 Preceded By: Not Given Licence: Superseded By: Not Given Licence: Positional Accuracy: Manually positioned to the road within the address or location Boundary Quality: Not Supplied Authorised Waste: Max.Storage Permitted By Licence Max.Waste Permitted By Licence Solid Constr'N/Demol. Ind. Wastes Prohibited Waste: Commercial Waste Household Waste Liquid/Sludge Wastes Special Wastes	A19SW (NE)	716	2	334650 391460

Map ID	Details	Quadrant Reference (Compass Direction)	Estimated Distance From Site	Contact	NGR
112	<b>Registered Waste Treatment or Disposal Sites</b> Licence Holder: T L Gorry Licence Reference: 30455 (455/02) Site Location: Miranda Motors, 25 Vandries Street, LIVERPOOL, Merseyside, L3 7BJ Operator Location: 56 Moor Lane, Thornton, LIVERPOOL, Merseyside, L23 4TW Authority: Environment Agency - North West Region, South Area Site Category: Scrapyard - with Transfer Station Max Input Rate: Undefined Waste Source: No known restriction on source of waste Restrictions: Licence Status: Operational as far as is knownOperational Dated: 1st March 1995 Preceded By: Not Given Licence: Superseded By: Not Given Licence: Positional Accuracy: Manually positioned to the road within the address or location Boundary Quality: Not Supplied Authorised Waste: Damaged Vehicles Prohibited Waste: Waste N.O.S.	A17NE (NW)	749	2	333800 391570
112	<b>Registered Waste Treatment or Disposal Sites</b> Licence Holder: J Morgan Licence Reference: 30191 (191/02) Site Location: 5 Vulcan Street, LIVERPOOL, Merseyside, L3 7BQ Operator Location: 3 Breckside Park, LIVERPOOL, Merseyside, L6 4DJ Authority: Environment Agency - North West Region, South Area Site Category: Scrapyard Max Input Rate: Very Small (Less than 10,000 tonnes per year) Waste Source: No known restriction on source of waste Restrictions: Licence Status: Licence lapsed/cancelled/defunct/not applicable/surrenderedCancelled Dated: 1st August 1988 Preceded By: Not Given Licence: Superseded By: Not Given Licence: Positional Accuracy: Manually positioned to the address or location Boundary Quality: Not Supplied Authorised Waste: Max.Waste Permitted By Licence Scrap Metal Vehicles White Goods	A17NE (NW)	766	2	333820 391600
113	<b>Registered Waste Treatment or Disposal Sites</b> Licence Holder: B Flanagan t/a Merseyside Timber Recl. Licence Reference: 413/02 Site Location: 13-17 Upper William Street, Liverpool, Merseyside Operator Location: 20 Rawlins Street, LIVERPOOL, Merseyside, L7 0JF Authority: Environment Agency - North West Region, South Area Site Category: Recovery - with reclamation Max Input Rate: Medium (Equal to or greater than 25,000 and less than 75,000 tonnes per year) Waste Source: No known restriction on source of waste Restrictions: Licence Status: Site exempt from licenceExempt Dated: 1st December 1992 Preceded By: Not Given Licence: Superseded By: Not Given Licence: Positional Accuracy: Manually positioned to the road within the address or location Boundary Quality: Not Supplied Authorised Waste: Max.Storage In Licence Max.Waste In State,Intent Uncontam. Timber & Wood Prohibited Waste: Waste N.O.S.	A18NW (N)	928	2	333940 391820



Map ID	Details	Quadrant Reference (Compass Direction)	Estimated Distance From Site	Contact	NGR
114	<b>Control of Major Accident Hazards Sites (COMAH)</b> Name: British Gas Plc Location: Ward Street, Prescot, LIVERPOOL, Merseyside, L3 5XX Reference: Not Supplied Type: Lower Tier <b>Status: Record Ceased To Be Supplied Under COMAH Regulations</b> Positional Accuracy: Manually positioned to the road within the address or location	A15SW (E)	963	8	335251 390643

Map ID	Details	Quadrant Reference (Compass Direction)	Estimated Distance From Site	Contact	NGR
	<b>BGS 1:625,000 Solid Geology</b> Description: Triassic Rocks (Undifferentiated)	A13SW (NE)	0	1	334187 390814
	<b>BGS Estimated Soil Chemistry</b> Source: British Geological Survey, National Geoscience Information Service Soil Sample Type: Rural Soil and Sediment Arsenic Concentration: <15 mg/kg Cadmium Concentration: <1.8 mg/kg Chromium Concentration: 90 - 120 mg/kg Lead Concentration: 200 - 300 mg/kg Nickel Concentration: 30 - 45 mg/kg	A13SW (NE)	0	1	334187 390814
	<b>BGS Estimated Soil Chemistry</b> Source: British Geological Survey, National Geoscience Information Service Soil Sample Type: Rural Soil and Sediment Arsenic Concentration: 15 - 25 mg/kg Cadmium Concentration: <1.8 mg/kg Chromium Concentration: 60 - 90 mg/kg Lead Concentration: 200 - 300 mg/kg Nickel Concentration: 15 - 30 mg/kg	A13NW (N)	77	1	334187 391000
	<b>BGS Estimated Soil Chemistry</b> Source: British Geological Survey, National Geoscience Information Service Soil Sample Type: Rural Soil and Sediment Arsenic Concentration: <15 mg/kg Cadmium Concentration: <1.8 mg/kg Chromium Concentration: 90 - 120 mg/kg Lead Concentration: 200 - 300 mg/kg Nickel Concentration: 15 - 30 mg/kg	A13SW (W)	92	1	334000 390814
	<b>BGS Estimated Soil Chemistry</b> Source: British Geological Survey, National Geoscience Information Service Soil Sample Type: Rural Soil and Sediment Arsenic Concentration: <15 mg/kg Cadmium Concentration: <1.8 mg/kg Chromium Concentration: 60 - 90 mg/kg Lead Concentration: 200 - 300 mg/kg Nickel Concentration: 15 - 30 mg/kg	A13NW (NW)	171	1	334000 391000
	<b>BGS Estimated Soil Chemistry</b> Source: British Geological Survey, National Geoscience Information Service Soil Sample Type: Rural Soil and Sediment Arsenic Concentration: <15 mg/kg Cadmium Concentration: <1.8 mg/kg Chromium Concentration: 90 - 120 mg/kg Lead Concentration: 100 - 200 mg/kg Nickel Concentration: 15 - 30 mg/kg	A13SW (SW)	270	1	334000 390500
	<b>BGS Estimated Soil Chemistry</b> Source: British Geological Survey, National Geoscience Information Service Soil Sample Type: Rural Soil and Sediment Arsenic Concentration: <15 mg/kg Cadmium Concentration: <1.8 mg/kg Chromium Concentration: 60 - 90 mg/kg Lead Concentration: 100 - 200 mg/kg Nickel Concentration: 15 - 30 mg/kg	A13SW (SW)	336	1	333906 390500

Map ID	Details	Quadrant Reference (Compass Direction)	Estimated Distance From Site	Contact	NGR
	<b>BGS Estimated Soil Chemistry</b> Source: British Geological Survey, National Geoscience Information Service Soil Sample Type: Rural Soil and Sediment Arsenic <15 mg/kg Concentration: Cadmium <1.8 mg/kg Concentration: Chromium 60 - 90 mg/kg Concentration: Lead Concentration: 200 - 300 mg/kg Nickel 15 - 30 mg/kg Concentration:	A14SW (E)	363	1	334662 390817
	<b>BGS Estimated Soil Chemistry</b> Source: British Geological Survey, National Geoscience Information Service Soil Sample Type: Rural Soil and Sediment Arsenic 15 - 25 mg/kg Concentration: Cadmium <1.8 mg/kg Concentration: Chromium 60 - 90 mg/kg Concentration: Lead Concentration: 300 - 600 mg/kg Nickel 15 - 30 mg/kg Concentration:	A18NW (N)	577	1	334187 391500
	<b>BGS Estimated Soil Chemistry</b> Source: British Geological Survey, National Geoscience Information Service Soil Sample Type: Sediment Arsenic no data Concentration: Cadmium <1.8 mg/kg Concentration: Chromium no data Concentration: Lead Concentration: 200 - 300 mg/kg Nickel no data Concentration:	A12SE (W)	589	1	333549 390576
	<b>BGS Estimated Soil Chemistry</b> Source: British Geological Survey, National Geoscience Information Service Soil Sample Type: Rural Soil and Sediment Arsenic <15 mg/kg Concentration: Cadmium <1.8 mg/kg Concentration: Chromium 60 - 90 mg/kg Concentration: Lead Concentration: 100 - 200 mg/kg Nickel 15 - 30 mg/kg Concentration:	A12SW (W)	592	1	333500 390814
	<b>BGS Estimated Soil Chemistry</b> Source: British Geological Survey, National Geoscience Information Service Soil Sample Type: Sediment Arsenic no data Concentration: Cadmium <1.8 mg/kg Concentration: Chromium no data Concentration: Lead Concentration: 100 - 200 mg/kg Nickel no data Concentration:	A12SE (SW)	596	1	333577 390500
	<b>BGS Estimated Soil Chemistry</b> Source: British Geological Survey, National Geoscience Information Service Soil Sample Type: Sediment Arsenic no data Concentration: Cadmium <1.8 mg/kg Concentration: Chromium no data Concentration: Lead Concentration: 200 - 300 mg/kg Nickel no data Concentration:	A12NW (W)	600	1	333507 390991

Map ID	Details	Quadrant Reference (Compass Direction)	Estimated Distance From Site	Contact	NGR
	<b>BGS Estimated Soil Chemistry</b> Source: British Geological Survey, National Geoscience Information Service Soil Sample Type: Rural Soil and Sediment Arsenic <15 mg/kg Concentration: Cadmium <1.8 mg/kg Concentration: Chromium 60 - 90 mg/kg Concentration: Lead Concentration: 300 - 600 mg/kg Nickel 15 - 30 mg/kg Concentration:	A19NW (NE)	701	1	334575 391500
	<b>BGS Estimated Soil Chemistry</b> Source: British Geological Survey, National Geoscience Information Service Soil Sample Type: Rural Soil and Sediment Arsenic <15 mg/kg Concentration: Cadmium <1.8 mg/kg Concentration: Chromium 120 - 180 mg/kg Concentration: Lead Concentration: 200 - 300 mg/kg Nickel 15 - 30 mg/kg Concentration:	A17SE (NW)	707	1	333695 391442
115	<b>BGS Recorded Mineral Sites</b> Site Name: Albert Dock Location: Liverpool, Merseyside Source: British Geological Survey, National Geoscience Information Service Reference: 16596 Type: Wharf <b>Status: Ceased</b> Operator: Unknown Operator Operator Location: Not Supplied Periodic Type: Quaternary Geology: Alluvium (River Mersey) Commodity: Sand and Gravel Positional Accuracy: Located by supplier to within 100m	A3NW (S)	917	1	334100 389800
	<b>BGS Measured Urban Soil Chemistry</b> No data available				
	<b>BGS Urban Soil Chemistry Averages</b> No data available				
	<b>Coal Mining Affected Areas</b> In an area that might not be affected by coal mining				
	<b>Non Coal Mining Areas of Great Britain</b> No Hazard				
	<b>Potential for Collapsible Ground Stability Hazards</b> Hazard Potential: Very Low Source: British Geological Survey, National Geoscience Information Service	A13SW (NE)	0	1	334187 390814
	<b>Potential for Compressible Ground Stability Hazards</b> Hazard Potential: No Hazard Source: British Geological Survey, National Geoscience Information Service	A13SW (NE)	0	1	334187 390814
	<b>Potential for Ground Dissolution Stability Hazards</b> Hazard Potential: No Hazard Source: British Geological Survey, National Geoscience Information Service	A13SW (NE)	0	1	334187 390814
	<b>Potential for Landslide Ground Stability Hazards</b> Hazard Potential: Very Low Source: British Geological Survey, National Geoscience Information Service	A13SW (NE)	0	1	334187 390814
	<b>Potential for Running Sand Ground Stability Hazards</b> Hazard Potential: Very Low Source: British Geological Survey, National Geoscience Information Service	A13SW (NE)	0	1	334187 390814
	<b>Potential for Running Sand Ground Stability Hazards</b> Hazard Potential: Low Source: British Geological Survey, National Geoscience Information Service	A13SW (S)	122	1	334147 390593
	<b>Potential for Shrinking or Swelling Clay Ground Stability Hazards</b> Hazard Potential: Very Low Source: British Geological Survey, National Geoscience Information Service	A13SW (NE)	0	1	334187 390814
	<b>Potential for Shrinking or Swelling Clay Ground Stability Hazards</b> Hazard Potential: No Hazard Source: British Geological Survey, National Geoscience Information Service	A13SW (S)	122	1	334147 390593

Map ID	Details	Quadrant Reference (Compass Direction)	Estimated Distance From Site	Contact	NGR
	<b>Radon Potential - Radon Affected Areas</b> Affected Area: The property is in a Lower probability radon area (less than 1% of homes are estimated to be at or above the Action Level). Source: British Geological Survey, National Geoscience Information Service	A13SW (NE)	0	1	334187 390814
	<b>Radon Potential - Radon Protection Measures</b> Protection Measure: No radon protective measures are necessary in the construction of new dwellings or extensions Source: British Geological Survey, National Geoscience Information Service	A13SW (NE)	0	1	334187 390814

Map ID	Details	Quadrant Reference (Compass Direction)	Estimated Distance From Site	Contact	NGR
116	<b>Contemporary Trade Directory Entries</b> Name: The Cleaning Fairy Location: 30 Bixteth St, Liverpool, Merseyside, L3 9BB Classification: Commercial Cleaning Services <b>Status: Inactive</b> Positional Accuracy: Manually positioned to the road within the address or location	A13SW (SW)	0	-	334141 390747
116	<b>Contemporary Trade Directory Entries</b> Name: N S Shipping Location: 109, Cotton Exchange Building, Old Hall Street, Liverpool, L3 9LQ Classification: Freight Forwarders <b>Status: Active</b> Positional Accuracy: Automatically positioned to the address	A13SW (SW)	30	-	334097 390745
116	<b>Contemporary Trade Directory Entries</b> Name: Prima Master Cleaners Location: G09 Cotton Exchange Building, Old Hall Street, Liverpool, L3 9LQ Classification: Dry Cleaners <b>Status: Inactive</b> Positional Accuracy: Automatically positioned to the address	A13SW (SW)	30	-	334097 390745
116	<b>Contemporary Trade Directory Entries</b> Name: Lysander Shipping Location: 606, Cotton Exchange Building, Old Hall Street, Liverpool, L3 9LQ Classification: Freight Forwarders <b>Status: Active</b> Positional Accuracy: Automatically positioned to the address	A13SW (SW)	30	-	334097 390745
116	<b>Contemporary Trade Directory Entries</b> Name: Cleaners Wavertree Location: The Plaza, 100, Old Hall Street, Liverpool, L3 9QJ Classification: Cleaning Services - Domestic <b>Status: Inactive</b> Positional Accuracy: Automatically positioned to the address	A13SW (SW)	30	-	334100 390741
116	<b>Contemporary Trade Directory Entries</b> Name: Prima Master Cleaners Location: G09 Cotton Exchange Building, Old Hall Street, Liverpool, L3 9LQ Classification: Dry Cleaners <b>Status: Inactive</b> Positional Accuracy: Automatically positioned to the address	A13SW (SW)	30	-	334100 390741
116	<b>Contemporary Trade Directory Entries</b> Name: Prima Dry Cleaners Location: Cotton Exchange Building, Old Hall Street, Liverpool, L3 9LQ Classification: Dry Cleaners <b>Status: Active</b> Positional Accuracy: Automatically positioned to the address	A13SW (SW)	30	-	334100 390741
116	<b>Contemporary Trade Directory Entries</b> Name: Edmondson Shipping & Forwarding Location: 322a, Cotton Exchange Building, Old Hall Street, Liverpool, Merseyside, L3 9LQ Classification: Freight Forwarders <b>Status: Inactive</b> Positional Accuracy: Automatically positioned to the address	A13SW (SW)	30	-	334097 390745
116	<b>Contemporary Trade Directory Entries</b> Name: Aero-Maritime Co Ltd Location: 515, Cotton Exchange Building, Old Hall Street, Liverpool, L3 9LQ Classification: Freight Forwarders <b>Status: Inactive</b> Positional Accuracy: Automatically positioned to the address	A13SW (SW)	30	-	334097 390745
116	<b>Contemporary Trade Directory Entries</b> Name: Baker Sillavan Ltd Location: 316, Cotton Exchange Building, Old Hall Street, Liverpool, L3 9LF Classification: Mineral Merchants <b>Status: Inactive</b> Positional Accuracy: Automatically positioned to the address	A13SW (SW)	30	-	334097 390745
116	<b>Contemporary Trade Directory Entries</b> Name: Richard Baker Harrison Ltd Location: 316, Cotton Exchange Building, Old Hall Street, Liverpool, L3 9LF Classification: Mineral Merchants <b>Status: Inactive</b> Positional Accuracy: Automatically positioned to the address	A13SW (SW)	30	-	334097 390745

Map ID	Details	Quadrant Reference (Compass Direction)	Estimated Distance From Site	Contact	NGR
116	<b>Contemporary Trade Directory Entries</b> Name: Export Logistics Ltd Location: 109, Cotton Exchange Building, Old Hall Street, Liverpool, L3 9LQ Classification: Freight Forwarders <b>Status: Inactive</b> Positional Accuracy: Automatically positioned to the address	A13SW (SW)	30	-	334097 390745
116	<b>Contemporary Trade Directory Entries</b> Name: Haichen Talc Ltd Location: 316, Cotton Exchange Building, Old Hall Street, Liverpool, L3 9LF Classification: Mineral Merchants <b>Status: Inactive</b> Positional Accuracy: Automatically positioned to the address	A13SW (SW)	30	-	334097 390745
116	<b>Contemporary Trade Directory Entries</b> Name: Guangxi Talc Ltd Location: 316, Cotton Exchange Building, Old Hall Street, Liverpool, L3 9LF Classification: Mineral Merchants <b>Status: Inactive</b> Positional Accuracy: Automatically positioned to the address	A13SW (SW)	30	-	334097 390745
116	<b>Contemporary Trade Directory Entries</b> Name: Anjon Freight Services Ltd Location: Cotton Exchange, Old Hall Street, Liverpool, L3 9LQ Classification: Road Haulage Services <b>Status: Active</b> Positional Accuracy: Automatically positioned to the address	A13SW (SW)	30	-	334100 390741
116	<b>Contemporary Trade Directory Entries</b> Name: C F S Freight Forwarding Location: 313, Cotton Exchange Building, Old Hall Street, Liverpool, L3 9LQ Classification: Freight Forwarders <b>Status: Active</b> Positional Accuracy: Automatically positioned to the address	A13SW (SW)	30	-	334097 390745
116	<b>Contemporary Trade Directory Entries</b> Name: Saturn Gas Ltd Location: 308, Cotton Exchange Building, Old Hall Street, Liverpool, Merseyside, L3 9LQ Classification: Gas Suppliers <b>Status: Inactive</b> Positional Accuracy: Manually positioned to the address or location	A13SW (SW)	30	-	334097 390745
116	<b>Contemporary Trade Directory Entries</b> Name: Godiva Enterprise Ltd Location: 602, Cotton Exchange Building, Old Hall Street, Liverpool, Merseyside, L3 9LQ Classification: Freight Forwarders <b>Status: Inactive</b> Positional Accuracy: Manually positioned to the address or location	A13SW (SW)	30	-	334097 390745
116	<b>Contemporary Trade Directory Entries</b> Name: Lysander Shipping Location: 208, Cotton Exchange Building, Old Hall Street, Liverpool, Merseyside, L3 9LQ Classification: Freight Forwarders <b>Status: Inactive</b> Positional Accuracy: Automatically positioned to the address	A13SW (SW)	30	-	334097 390745
116	<b>Contemporary Trade Directory Entries</b> Name: Ukelectronics4u Ltd Location: 316, Cotton Exchange Building, Old Hall Street, Liverpool, L3 9LF Classification: Mobile Phone Accessories and Car Kits <b>Status: Inactive</b> Positional Accuracy: Automatically positioned to the address	A13SW (SW)	30	-	334097 390745
116	<b>Contemporary Trade Directory Entries</b> Name: Liver Freight Agency Ltd Location: G 0 1, The Cotton Exchange Building, Bixteth St, Liverpool, Merseyside, L3 9JR Classification: Freight Forwarders <b>Status: Inactive</b> Positional Accuracy: Manually positioned to the address or location	A13SW (SW)	32	-	334096 390744
116	<b>Contemporary Trade Directory Entries</b> Name: Knowsley Lift Svs Ltd Location: 101 The Cotton Exchange, Old Hall St, Liverpool, Merseyside, L3 9LQ Classification: Stairlifts - Manufacturers & Installers <b>Status: Inactive</b> Positional Accuracy: Manually positioned to the address or location	A13SW (SW)	32	-	334096 390744



Map ID	Details	Quadrant Reference (Compass Direction)	Estimated Distance From Site	Contact	NGR
117	<b>Contemporary Trade Directory Entries</b> Name: Johnsons Seat Location: Pall Mall, Liverpool, Merseyside, L3 6AL Classification: Car Customisation & Conversion Specialists <b>Status: Active</b> Positional Accuracy: Manually positioned within the geographical locality	A13NE (E)	15	-	334271 390837
117	<b>Contemporary Trade Directory Entries</b> Name: Wakefield Inspection Services Ltd Location: Moffat House, 14-20, Pall Mall, Liverpool, L3 6AL Classification: Testing, Inspection & Calibration Equipment Manufacturers <b>Status: Inactive</b> Positional Accuracy: Automatically positioned to the address	A13NE (E)	16	-	334277 390832
117	<b>Contemporary Trade Directory Entries</b> Name: Studio Planet Ltd Location: Planet House, 14-20, Pall Mall, Liverpool, L3 6AL Classification: Printers <b>Status: Inactive</b> Positional Accuracy: Automatically positioned to the address	A13NE (E)	16	-	334277 390832
118	<b>Contemporary Trade Directory Entries</b> Name: Alphagraphics Location: Pall Mall House, Mercury Court, Tithebarn Street, Liverpool, Merseyside, L2 2QP Classification: Printers <b>Status: Inactive</b> Positional Accuracy: Automatically positioned to the address	A13SE (SE)	19	-	334229 390759
118	<b>Contemporary Trade Directory Entries</b> Name: E F G Matthews Office Furniture Ltd Location: Mercury Court, Tithebarn Street, LIVERPOOL, L2 2QP Classification: Office Furniture & Equipment <b>Status: Inactive</b> Positional Accuracy: Manually positioned to the address or location	A13SE (SE)	19	-	334229 390758
118	<b>Contemporary Trade Directory Entries</b> Name: Kier Location: Third Floor Station House, Tithebarn Street, Liverpool, Merseyside, L2 2QP Classification: Recycling Services <b>Status: Inactive</b> Positional Accuracy: Manually positioned to the address or location	A13SE (SE)	41	-	334239 390736
119	<b>Contemporary Trade Directory Entries</b> Name: Scrap Yard In Liverpool Htt Location: 105 Silkhouse Court, Liverpool, Merseyside, L2 2Lz Classification: Car Breakers & Dismantlers <b>Status: Inactive</b> Positional Accuracy: Manually positioned within the geographical locality	A13SW (S)	48	-	334175 390668
119	<b>Contemporary Trade Directory Entries</b> Name: British Steel Plc Location: Silkhouse Court, Tithebarn Street, Liverpool, Merseyside, L2 2LZ Classification: Steel Manufacturers <b>Status: Inactive</b> Positional Accuracy: Manually positioned to the address or location	A13SW (S)	48	-	334175 390668
119	<b>Contemporary Trade Directory Entries</b> Name: Max Spielmann Location: Silkhouse Court, Tithebarn Street, Liverpool, Merseyside, L2 2LZ Classification: Photographic Processors <b>Status: Inactive</b> Positional Accuracy: Automatically positioned to the address	A13SW (S)	48	-	334175 390668
119	<b>Contemporary Trade Directory Entries</b> Name: Delacasa Location: Tithebarn Street, Liverpool, Merseyside, L2 2LZ Classification: Cleaning Services - Domestic <b>Status: Inactive</b> Positional Accuracy: Manually positioned within the geographical locality	A13SW (S)	48	-	334175 390668
119	<b>Contemporary Trade Directory Entries</b> Name: Q7 Cleaning Services Location: Silkhouse Court, Tithebarn St, Liverpool, Merseyside, L2 2LZ Classification: Commercial Cleaning Services <b>Status: Inactive</b> Positional Accuracy: Automatically positioned to the address	A13SW (S)	54	-	334181 390664

Map ID	Details	Quadrant Reference (Compass Direction)	Estimated Distance From Site	Contact	NGR
120	<b>Contemporary Trade Directory Entries</b> Name: The Denholm Group Location: 5, St Pauls Square, Liverpool, L3 9SJ Classification: Freight Forwarders <b>Status: Active</b> Positional Accuracy: Automatically positioned to the address	A13NW (W)	56	-	334040 390832
120	<b>Contemporary Trade Directory Entries</b> Name: Bennett & McMahon Agencies Ltd Location: Second Floor, 5, St Pauls Square, Liverpool, L3 9SJ Classification: Freight Forwarders <b>Status: Inactive</b> Positional Accuracy: Automatically positioned to the address	A13NW (W)	56	-	334040 390833
120	<b>Contemporary Trade Directory Entries</b> Name: Denholm Global Logistics Location: Second Floor, 5, St Pauls Square, Liverpool, L3 9SJ Classification: Freight Forwarders <b>Status: Active</b> Positional Accuracy: Automatically positioned to the address	A13NW (W)	56	-	334040 390833
120	<b>Contemporary Trade Directory Entries</b> Name: O C S Document Solution Centre Location: Liverpool, Merseyside, L3 9sj Classification: Printers <b>Status: Inactive</b> Positional Accuracy: Manually positioned within the geographical locality	A13NW (W)	74	-	334025 390823
120	<b>Contemporary Trade Directory Entries</b> Name: Denholm Group Location: 5, St. Pauls Square, LIVERPOOL, L3 9SJ Classification: Freight Forwarders <b>Status: Inactive</b> Positional Accuracy: Automatically positioned to the address	A13NW (W)	74	-	334025 390823
120	<b>Contemporary Trade Directory Entries</b> Name: Denholm Group Location: 5, St. Pauls Square, Liverpool, L3 9SJ Classification: Freight Forwarders <b>Status: Inactive</b> Positional Accuracy: Automatically positioned to the address	A13NW (W)	74	-	334025 390823
121	<b>Contemporary Trade Directory Entries</b> Name: Kall Kwik Location: Stanley Hall, Edmund Street, Liverpool, Merseyside, L3 9NG Classification: Printers <b>Status: Active</b> Positional Accuracy: Manually positioned to the address or location	A13SW (W)	57	-	334049 390760
122	<b>Contemporary Trade Directory Entries</b> Name: Car Scraping Scrap Yards In Liverpool Location: 22-23, Pownall Square, Liverpool, L3 6AD Classification: Car Breakers & Dismantlers <b>Status: Inactive</b> Positional Accuracy: Automatically positioned to the address	A13NE (NE)	74	-	334311 390882
122	<b>Contemporary Trade Directory Entries</b> Name: Liverpool Lifting Gear Ltd Location: 22-23, Pownall Square, Liverpool, Merseyside, L3 6AD Classification: Lifting Equipment <b>Status: Inactive</b> Positional Accuracy: Manually positioned to the address or location	A13NE (NE)	75	-	334311 390882
123	<b>Contemporary Trade Directory Entries</b> Name: Bollor Logistics Uk Ltd Location: Tithebarn House, Tithebarn Street, Liverpool, L2 2NZ Classification: Freight Forwarders <b>Status: Inactive</b> Positional Accuracy: Automatically positioned to the address	A13SW (S)	94	-	334129 390627
123	<b>Contemporary Trade Directory Entries</b> Name: Photographic Location: 2, Old Hall Street, Liverpool, L3 9RQ Classification: Photographic Processors <b>Status: Inactive</b> Positional Accuracy: Automatically positioned to the address	A13SW (S)	94	-	334129 390627
123	<b>Contemporary Trade Directory Entries</b> Name: Bollor Logistics Uk Ltd Location: Fourth Floor, Tithebarn House, Tithebarn Street, Liverpool, L2 2NZ Classification: Freight Forwarders <b>Status: Active</b> Positional Accuracy: Automatically positioned to the address	A13SW (S)	94	-	334129 390627

Map ID	Details	Quadrant Reference (Compass Direction)	Estimated Distance From Site	Contact	NGR
123	<b>Contemporary Trade Directory Entries</b> Name: D P Ships Location: Second Floor, Tithebarn House, Tithebarn Street, Liverpool, L2 2NZ Classification: Freight Forwarders <b>Status: Inactive</b> Positional Accuracy: Automatically positioned to the address	A13SW (S)	94	-	334129 390627
123	<b>Contemporary Trade Directory Entries</b> Name: Sdv Uk Ltd Location: Tithebarn House, Tithebarn Street, Liverpool, L2 2SF Classification: Freight Forwarders <b>Status: Inactive</b> Positional Accuracy: Automatically positioned to the address	A13SW (S)	94	-	334129 390627
123	<b>Contemporary Trade Directory Entries</b> Name: Moorfields Photographic Ltd Location: 2, Old Hall Street, LIVERPOOL, L3 9RQ Classification: Photographic Processors <b>Status: Inactive</b> Positional Accuracy: Automatically positioned to the address	A13SW (S)	94	-	334129 390627
123	<b>Contemporary Trade Directory Entries</b> Name: Moorfields Photographic Location: 2, Old Hall Street, Liverpool, L3 9RQ Classification: Photographic Processors <b>Status: Inactive</b> Positional Accuracy: Automatically positioned to the address	A13SW (S)	94	-	334129 390627
123	<b>Contemporary Trade Directory Entries</b> Name: Morstar Ltd Location: Exchange Flags, Liverpool, Merseyside, L2 3PF Classification: Cleaning Services - Domestic <b>Status: Inactive</b> Positional Accuracy: Manually positioned within the geographical locality	A13SW (S)	99	-	334174 390616
123	<b>Contemporary Trade Directory Entries</b> Name: Pest Solutions Ltd Location: Horton House, Exchange Flags, Liverpool, L2 3PF Classification: Pest & Vermin Control <b>Status: Inactive</b> Positional Accuracy: Automatically positioned to the address	A13SW (S)	127	-	334158 390588
124	<b>Contemporary Trade Directory Entries</b> Name: National Car Parks Plc Location: Vernon Street, Liverpool, L2 2AY Classification: Car Painters & Sprayers <b>Status: Active</b> Positional Accuracy: Automatically positioned to the address	A13SE (SE)	101	-	334364 390707
125	<b>Contemporary Trade Directory Entries</b> Name: Jollygoodprint.Co.Uk Location: City Buildings, 21-23, Old Hall Street, Liverpool, L3 9BS Classification: Printers <b>Status: Active</b> Positional Accuracy: Automatically positioned to the address	A13SW (SW)	122	-	334036 390675
125	<b>Contemporary Trade Directory Entries</b> Name: P T Security Ltd Location: Second Floor, City Buildings, 21, Old Hall Street, Liverpool, L3 9BS Classification: Door & Gate Operating Equipment <b>Status: Active</b> Positional Accuracy: Automatically positioned to the address	A13SW (SW)	122	-	334036 390675
125	<b>Contemporary Trade Directory Entries</b> Name: Britannic Shipping Services Ltd Location: African Chambers, 19, Old Hall Street, Liverpool, L3 9JQ Classification: Freight Forwarders <b>Status: Inactive</b> Positional Accuracy: Automatically positioned to the address	A13SW (SW)	126	-	334045 390659
125	<b>Contemporary Trade Directory Entries</b> Name: F W D Freight Services Ltd Location: 19, Old Hall Street, Liverpool, L3 9JQ Classification: Freight Forwarders <b>Status: Active</b> Positional Accuracy: Automatically positioned to the address	A13SW (SW)	126	-	334045 390659
125	<b>Contemporary Trade Directory Entries</b> Name: Capital Car Park Ltd Location: 6b, Fazakerley Street, Liverpool, L3 9DL Classification: Car Painters & Sprayers <b>Status: Inactive</b> Positional Accuracy: Automatically positioned to the address	A13SW (SW)	148	-	334008 390669

Map ID	Details	Quadrant Reference (Compass Direction)	Estimated Distance From Site	Contact	NGR
125	<b>Contemporary Trade Directory Entries</b> Name: Warrant Group Plc Location: Warrant House, 18, Rumford Place, Liverpool, L3 9DG Classification: Freight Forwarders <b>Status: Inactive</b> Positional Accuracy: Automatically positioned to the address	A13SW (SW)	168	-	334009 390635
125	<b>Contemporary Trade Directory Entries</b> Name: Warrant Group Plc Location: Warrant House, 8e, Rumford Place, Liverpool, L3 9DG Classification: Freight Forwarders <b>Status: Inactive</b> Positional Accuracy: Automatically positioned to the address	A13SW (SW)	168	-	334009 390635
125	<b>Contemporary Trade Directory Entries</b> Name: Jackson Fire & Security Location: Bulloch House, 10 Rumford Place, Liverpool, Merseyside, L3 9DG Classification: Firefighting Equipment <b>Status: Inactive</b> Positional Accuracy: Automatically positioned to the address	A13SW (SW)	169	-	334009 390635
126	<b>Contemporary Trade Directory Entries</b> Name: I E K Logistics Location: Horton House Fifth Floor, Exchange Flags, Liverpool, Merseyside, L2 3PF Classification: Freight Forwarders <b>Status: Active</b> Positional Accuracy: Manually positioned to the address or location	A13SW (S)	125	-	334168 390590
126	<b>Contemporary Trade Directory Entries</b> Name: Laundry Angel Location: 36, Exchange Street East, Liverpool, Merseyside, L2 3PS Classification: Dry Cleaners <b>Status: Inactive</b> Positional Accuracy: Manually positioned to the address or location	A13SE (S)	129	-	334206 390593
126	<b>Contemporary Trade Directory Entries</b> Name: Uk Print Ltd Location: 36, Exchange Street East, Liverpool, L2 3PS Classification: Printers <b>Status: Inactive</b> Positional Accuracy: Automatically positioned to the address	A13SE (S)	129	-	334206 390593
126	<b>Contemporary Trade Directory Entries</b> Name: Scrap Yard In Liverpool Htt Location: Horton House, Liverpool, Merseyside, L2 3pf Classification: Car Breakers & Dismantlers <b>Status: Inactive</b> Positional Accuracy: Manually positioned to the address or location	A13SW (S)	150	-	334181 390566
126	<b>Contemporary Trade Directory Entries</b> Name: Cleaner Carpeting Location: Unit 1/A, Imperial Court, Exchange Street East, Liverpool, L2 3AB Classification: Carpet, Curtain & Upholstery Cleaners <b>Status: Inactive</b> Positional Accuracy: Automatically positioned to the address	A13SE (S)	173	-	334232 390556
126	<b>Contemporary Trade Directory Entries</b> Name: Timberwise (Uk) Ltd Location: Imperial Court, Exchange Street East, Liverpool, L2 3AB Classification: Damp & Dry Rot Control <b>Status: Inactive</b> Positional Accuracy: Manually positioned to the address or location	A13SE (S)	173	-	334232 390556
126	<b>Contemporary Trade Directory Entries</b> Name: Scrap Yard In Liverpool Htt Location: 1, Imperial Court, Exchange Street East, Liverpool, L2 3PQ Classification: Car Breakers & Dismantlers <b>Status: Inactive</b> Positional Accuracy: Automatically positioned to the address	A13SE (S)	173	-	334232 390556
126	<b>Contemporary Trade Directory Entries</b> Name: Breeze Carpet Cleaners Ltd Location: Unit 220 Imperial Court, Exchange Street East, Liverpool, Merseyside, L2 3AB Classification: Carpet, Curtain & Upholstery Cleaners <b>Status: Active</b> Positional Accuracy: Manually positioned within the geographical locality	A13SE (S)	173	-	334232 390556
126	<b>Contemporary Trade Directory Entries</b> Name: Scrap Cars Vans Caravans Buyer Location: Imperial Court, Exchange Street East, Liverpool, L2 3PQ Classification: Car Breakers & Dismantlers <b>Status: Inactive</b> Positional Accuracy: Automatically positioned to the address	A13SE (S)	173	-	334232 390556

Map ID	Details	Quadrant Reference (Compass Direction)	Estimated Distance From Site	Contact	NGR
126	<b>Contemporary Trade Directory Entries</b> Name: Scrap Car Now Today Cash Liverpool Location: Unit 1a, Liverpool, Merseyside, L2 3AB Classification: Car Breakers & Dismantlers <b>Status:</b> Inactive Positional Accuracy: Manually positioned within the geographical locality	A13SE (S)	173	-	334232 390556
126	<b>Contemporary Trade Directory Entries</b> Name: Breeze Carpet Cleaners Ltd Location: Unit 220 Imperial Court, Exchange Street East, Liverpool, Merseyside, L2 3AB Classification: Carpet, Curtain & Upholstery Cleaners <b>Status:</b> Inactive Positional Accuracy: Manually positioned within the geographical locality	A13SE (S)	173	-	334232 390556
126	<b>Contemporary Trade Directory Entries</b> Name: Best Liverpool Cleaning Location: Unit 1/A, Imperial Court, Exchange Street East, Liverpool, L2 3AB Classification: Cleaning Services - Domestic <b>Status:</b> Active Positional Accuracy: Automatically positioned to the address	A13SE (S)	173	-	334232 390556
126	<b>Contemporary Trade Directory Entries</b> Name: Component Recycling Ltd Location: Unit 1/A, Imperial Court, Exchange Street East, Liverpool, Merseyside, L2 3AB Classification: Reclaiming - Waste Products <b>Status:</b> Inactive Positional Accuracy: Manually positioned to the address or location	A13SE (S)	173	-	334232 390556
127	<b>Contemporary Trade Directory Entries</b> Name: Wallace Manufacturing Chemists Ltd Location: Harley Buildings, 11, Old Hall Street, Liverpool, L3 9HT Classification: Pharmaceutical Manufacturers & Distributors <b>Status:</b> Active Positional Accuracy: Automatically positioned to the address	A13SW (SW)	129	-	334061 390635
127	<b>Contemporary Trade Directory Entries</b> Name: Wallace Manufacturing Chemists Location: Harley Buildings, 11 Old Hall St, Liverpool, Merseyside, L3 9HT Classification: Pharmaceutical Manufacturers & Distributors <b>Status:</b> Inactive Positional Accuracy: Manually positioned to the address or location	A13SW (SW)	131	-	334060 390634
127	<b>Contemporary Trade Directory Entries</b> Name: C C'S @ The Exchange Location: 1, Old Hall Street, Liverpool, Merseyside, L3 9HF Classification: Freight Forwarders <b>Status:</b> Inactive Positional Accuracy: Manually positioned to the address or location	A13SW (SW)	138	-	334081 390604
128	<b>Contemporary Trade Directory Entries</b> Name: Burofloor Location: The Plaza, 100, Old Hall Street, Liverpool, L3 9QJ Classification: Carpets & Rugs - Manufacturers <b>Status:</b> Inactive Positional Accuracy: Automatically positioned to the address	A13NW (NW)	132	-	333975 390917
128	<b>Contemporary Trade Directory Entries</b> Name: Bosch Rexroth Location: Basement, The Plaza, 100, Old Hall Street, Liverpool, L3 9QJ Classification: Distribution Services <b>Status:</b> Active Positional Accuracy: Automatically positioned to the address	A13NW (NW)	132	-	333975 390917
128	<b>Contemporary Trade Directory Entries</b> Name: Scrap My Car Now For Money Liverpool Kws Location: The Plaza, 100, Old Hall Street, Liverpool, L3 9QJ Classification: Car Breakers & Dismantlers <b>Status:</b> Inactive Positional Accuracy: Automatically positioned to the address	A13NW (NW)	132	-	333975 390917
128	<b>Contemporary Trade Directory Entries</b> Name: Western Cinema Services Ltd Location: The Plaza, 100, Old Hall Street, LIVERPOOL, L3 9QJ Classification: Cinema Equipment <b>Status:</b> Active Positional Accuracy: Automatically positioned to the address	A13NW (NW)	132	-	333975 390917
128	<b>Contemporary Trade Directory Entries</b> Name: Clean Choice Ltd Location: Basement, The Plaza, 100, Old Hall Street, Liverpool, L3 9QJ Classification: Commercial Cleaning Services <b>Status:</b> Active Positional Accuracy: Automatically positioned to the address	A13NW (NW)	132	-	333975 390917

Map ID	Details	Quadrant Reference (Compass Direction)	Estimated Distance From Site	Contact	NGR
128	<b>Contemporary Trade Directory Entries</b> Name: Liverpool Cleaning Services Location: The Plaza, 100, Old Hall Street, Liverpool, L3 9QJ Classification: Cleaning Services - Domestic <b>Status: Inactive</b> Positional Accuracy: Automatically positioned to the address	A13NW (NW)	132	-	333975 390917
129	<b>Contemporary Trade Directory Entries</b> Name: Liverpool Seat Location: Pall Mall, Liverpool, L3 6AL Classification: Car Dealers <b>Status: Inactive</b> Positional Accuracy: Automatically positioned to the address	A13NW (N)	148	-	334106 391053
129	<b>Contemporary Trade Directory Entries</b> Name: Total Location: Leeds St, Liverpool, L3 6AT Classification: Petrol Filling Stations <b>Status: Inactive</b> Positional Accuracy: Manually positioned within the geographical locality	A13NW (N)	162	-	334088 391058
130	<b>Contemporary Trade Directory Entries</b> Name: Newton Ellis & Co Location: 29, Cheapside, LIVERPOOL, L2 2DY Classification: Photographic Equipment Repairs <b>Status: Active</b> Positional Accuracy: Automatically positioned to the address	A13SE (E)	169	-	334453 390714
130	<b>Contemporary Trade Directory Entries</b> Name: Stirling Steelcraft Co Location: 11, Cheapside, Liverpool, L2 2DY Classification: Catering Equipment <b>Status: Inactive</b> Positional Accuracy: Automatically positioned to the address	A13SE (SE)	198	-	334471 390688
131	<b>Contemporary Trade Directory Entries</b> Name: Artists Club Liverpool Location: 5, Eberle Street, Liverpool, L2 2AG Classification: Catering Equipment <b>Status: Inactive</b> Positional Accuracy: Automatically positioned to the address	A13SE (SE)	177	-	334292 390593
131	<b>Contemporary Trade Directory Entries</b> Name: A L Maugham & Co Ltd Location: 3, Leather Lane, LIVERPOOL, L2 2AE Classification: Leather Merchants & Wholesalers <b>Status: Active</b> Positional Accuracy: Automatically positioned to the address	A13SE (SE)	191	-	334292 390573
131	<b>Contemporary Trade Directory Entries</b> Name: Leathers Lane Services Location: 3, Leather Lane, Liverpool, L2 2AE Classification: Laundries & Launderettes <b>Status: Inactive</b> Positional Accuracy: Automatically positioned to the address	A13SE (SE)	191	-	334292 390573
131	<b>Contemporary Trade Directory Entries</b> Name: Printing.Com Location: 31a, Dale Street, Liverpool, L2 2HF Classification: Printers <b>Status: Inactive</b> Positional Accuracy: Automatically positioned to the address	A13SE (SE)	198	-	334324 390579
131	<b>Contemporary Trade Directory Entries</b> Name: Printing.Com Location: 31a, Dale Street, Liverpool, L2 2HF Classification: Printers <b>Status: Inactive</b> Positional Accuracy: Automatically positioned to the address	A13SE (SE)	198	-	334324 390579
132	<b>Contemporary Trade Directory Entries</b> Name: Timberwise (Uk) Ltd Location: Unit 1a, Imperial Court, Exchange Street East, Liverpool, L2 3AB Classification: Damp & Dry Rot Control <b>Status: Inactive</b> Positional Accuracy: Automatically positioned to the address	A13SE (S)	182	-	334235 390547



Map ID	Details	Quadrant Reference (Compass Direction)	Estimated Distance From Site	Contact	NGR
133	<b>Contemporary Trade Directory Entries</b> Name: World Incense Ltd Location: Suite 637, 6th Floor, Hanover House, Exchange Flags, Liverpool, Merseyside, L2 3PF Classification: Homefurnishings - Manufacturers <b>Status: Inactive</b> Positional Accuracy: Manually positioned within the geographical locality	A13SW (S)	183	-	334142 390533
133	<b>Contemporary Trade Directory Entries</b> Name: Medidata Services Ltd Location: Martins Building, 4, Water Street, Liverpool, L2 3SP Classification: Medical Equipment Manufacturers <b>Status: Inactive</b> Positional Accuracy: Automatically positioned to the address	A13SW (S)	227	-	334125 390491
133	<b>Contemporary Trade Directory Entries</b> Name: G L Watson & Co Ltd Location: Martins Building, 4, Water Street, LIVERPOOL, L2 3SX Classification: Boatbuilders & Repairers <b>Status: Inactive</b> Positional Accuracy: Automatically positioned to the address	A13SW (S)	228	-	334125 390490
133	<b>Contemporary Trade Directory Entries</b> Name: Medidata Services Ltd Location: Martins Building, 4 Water St, Liverpool, Merseyside, L2 3SP Classification: Medical Equipment Manufacturers <b>Status: Inactive</b> Positional Accuracy: Manually positioned to the address or location	A13SW (S)	228	-	334125 390490
133	<b>Contemporary Trade Directory Entries</b> Name: Archiphonic Location: Second Floor Martins Bank Building, 4 Water Street, Liverpool, Merseyside, L2 3SP Classification: Copying & Duplicating Services <b>Status: Inactive</b> Positional Accuracy: Manually positioned within the geographical locality	A13SW (S)	228	-	334125 390490
133	<b>Contemporary Trade Directory Entries</b> Name: Damco Location: 7th Floor Martins Building, 4 Water Street, Liverpool, Merseyside, L2 3SX Classification: Road Haulage Services <b>Status: Inactive</b> Positional Accuracy: Manually positioned within the geographical locality	A13SW (S)	228	-	334125 390490
134	<b>Contemporary Trade Directory Entries</b> Name: Meade-King Robinson & Co Ltd Location: Walker House, Exchange Flags, Liverpool, L2 3YL Classification: Oil Companies <b>Status: Active</b> Positional Accuracy: Automatically positioned to the address	A13SW (S)	184	-	334085 390548
135	<b>Contemporary Trade Directory Entries</b> Name: H S O G Location: Third Floor, Yorkshire House, Chapel Street, Liverpool, L3 9AG Classification: Oil & Gas Exploration Supplies & Services <b>Status: Active</b> Positional Accuracy: Automatically positioned to the address	A13SW (SW)	186	-	334040 390575
135	<b>Contemporary Trade Directory Entries</b> Name: Brinkwood Ltd Location: Yorkshire House, 18, Chapel Street, Liverpool, L3 9AG Classification: Ship Builders, Repairs & Fittings <b>Status: Inactive</b> Positional Accuracy: Manually positioned to the address or location	A13SW (SW)	187	-	334040 390574
136	<b>Contemporary Trade Directory Entries</b> Name: Copy Technology Ltd Location: Lancaster House, Old Hall Street, Liverpool, L3 9PY Classification: Photocopiers <b>Status: Inactive</b> Positional Accuracy: Automatically positioned to the address	A13NW (NW)	204	-	333908 390943
137	<b>Contemporary Trade Directory Entries</b> Name: Commbinary Ltd Location: Citrus House, Dale St, Liverpool, Merseyside, L2 5SF Classification: Telecommunications Equipment & Systems <b>Status: Inactive</b> Positional Accuracy: Manually positioned to the road within the address or location	A13SE (SE)	208	-	334386 390591



Map ID	Details	Quadrant Reference (Compass Direction)	Estimated Distance From Site	Contact	NGR
138	<b>Contemporary Trade Directory Entries</b> Name: Graphic Expressions Location: Unit 4 Vauxhall Rd, Liverpool, Merseyside, L3 6BL Classification: Printers <b>Status: Inactive</b> Positional Accuracy: Manually positioned to the road within the address or location	A13NE (NE)	223	-	334403 391002
138	<b>Contemporary Trade Directory Entries</b> Name: National Tyres & Autocare Location: 26-32, Vauxhall Road, Liverpool, L3 6DW Classification: Tyre Dealers <b>Status: Active</b> Positional Accuracy: Automatically positioned to the address	A13NE (NE)	247	-	334444 390992
139	<b>Contemporary Trade Directory Entries</b> Name: Mercedes Benz Of Liverpool Location: 66-68, Pall Mall, Liverpool, L3 7DB Classification: Car Dealers <b>Status: Active</b> Positional Accuracy: Automatically positioned to the address	A13NW (N)	233	-	334096 391141
139	<b>Contemporary Trade Directory Entries</b> Name: Mercedes Benz Location: 66-68, Pall Mall, Liverpool, L3 7DB Classification: Car Dealers <b>Status: Inactive</b> Positional Accuracy: Automatically positioned to the address	A13NW (N)	236	-	334116 391150
139	<b>Contemporary Trade Directory Entries</b> Name: Mercedes Benz & Smart Of Liverpool Location: 66-68, Pall Mall, Liverpool, Merseyside, L3 7DB Classification: Car Dealers <b>Status: Inactive</b> Positional Accuracy: Manually positioned to the address or location	A13NW (N)	236	-	334116 391150
139	<b>Contemporary Trade Directory Entries</b> Name: Mercedes Benz Of Liverpool Location: 66-68, Pall Mall, Liverpool, Merseyside, L3 7DB Classification: Car Dealers <b>Status: Inactive</b> Positional Accuracy: Manually positioned to the address or location	A13NW (N)	236	-	334116 391150
139	<b>Contemporary Trade Directory Entries</b> Name: Mercedes Benz Of Liverpool Location: 66-68, Pall Mall, Liverpool, L3 7DB Classification: Car Dealers <b>Status: Inactive</b> Positional Accuracy: Automatically positioned to the address	A13NW (N)	236	-	334116 391150
140	<b>Contemporary Trade Directory Entries</b> Name: M H Sibson Location: Unit 3, Hatton Garden Industrial Estate, Johnson Street, Liverpool, Merseyside, L3 2BR Classification: Textile Manufacturing <b>Status: Inactive</b> Positional Accuracy: Manually positioned to the address or location	A13NE (E)	239	-	334502 390909
140	<b>Contemporary Trade Directory Entries</b> Name: Airside Location: Unit 3, Hatton Garden Industrial Estate, Johnson Street, Liverpool, L3 2BR Classification: Car Dealers <b>Status: Inactive</b> Positional Accuracy: Automatically positioned to the address	A13NE (E)	239	-	334502 390909
140	<b>Contemporary Trade Directory Entries</b> Name: Brian Green Ltd Location: 1, Great Crosshall Street, Liverpool, L3 2AP Classification: Office Furniture & Equipment <b>Status: Inactive</b> Positional Accuracy: Automatically positioned to the address	A13NE (E)	241	-	334485 390936
141	<b>Contemporary Trade Directory Entries</b> Name: Johnsons The Cleaners Location: Unit 2, Ground Floor State House, Liverpool, Merseyside, L2 4TR Classification: Dry Cleaners <b>Status: Active</b> Positional Accuracy: Automatically positioned to the address	A13SE (S)	243	-	334302 390515

Map ID	Details	Quadrant Reference (Compass Direction)	Estimated Distance From Site	Contact	NGR
141	<b>Contemporary Trade Directory Entries</b> Name: Prontaprint Location: 4, North John Street, Liverpool, L2 4SA Classification: Printers <b>Status: Inactive</b> Positional Accuracy: Automatically positioned to the address	A13SE (S)	244	-	334298 390511
142	<b>Contemporary Trade Directory Entries</b> Name: Rigo Spa Location: 1, Lanyork Road, Liverpool, L3 6JB Classification: Swimming Pool Contractors, Repairers & Service <b>Status: Inactive</b> Positional Accuracy: Automatically positioned to the address	A13NW (NW)	247	-	334032 391122
143	<b>Contemporary Trade Directory Entries</b> Name: Anlyn Engineering Location: Unit 5, Phillips Street, Liverpool, L3 6HZ Classification: Precision Engineers <b>Status: Inactive</b> Positional Accuracy: Automatically positioned to the address	A18SE (N)	255	-	334250 391167
144	<b>Contemporary Trade Directory Entries</b> Name: Health-Air (Uk) Ltd Location: Norwich House, Water Street, Liverpool, L2 9XR Classification: Air Purification Equipment <b>Status: Inactive</b> Positional Accuracy: Automatically positioned to the address	A8NW (S)	258	-	334078 390471
144	<b>Contemporary Trade Directory Entries</b> Name: Copy Stop Location: 14a, Water Street, Liverpool, L2 8TD Classification: Copying & Duplicating Services <b>Status: Active</b> Positional Accuracy: Automatically positioned to the address	A8NW (SW)	277	-	334040 390466
144	<b>Contemporary Trade Directory Entries</b> Name: Office Services Location: 14a, Water Street, Liverpool, L2 8TD Classification: Copying & Duplicating Services <b>Status: Inactive</b> Positional Accuracy: Automatically positioned to the address	A8NW (SW)	277	-	334040 390466
145	<b>Contemporary Trade Directory Entries</b> Name: Everitt & Co Ltd Location: 7, Queen Avenue, Dale Street, Liverpool, L2 4TZ Classification: Chemicals & Allied Products <b>Status: Inactive</b> Positional Accuracy: Automatically positioned to the address	A8NE (S)	269	-	334256 390462
145	<b>Contemporary Trade Directory Entries</b> Name: Directfoto Location: 18, Queen Avenue, Castle Street, Liverpool, Merseyside, L2 4XD Classification: Photographic Processors <b>Status: Inactive</b> Positional Accuracy: Manually positioned to the address or location	A8NE (S)	290	-	334271 390445
145	<b>Contemporary Trade Directory Entries</b> Name: The Hive Location: 19, Sweeting Street, Liverpool, L2 4TE Classification: Printers <b>Status: Inactive</b> Positional Accuracy: Automatically positioned to the address	A8NE (S)	310	-	334279 390427
146	<b>Contemporary Trade Directory Entries</b> Name: Immediate Transportation Co Ltd Location: St. Nicholas House, Old Churchyard, Liverpool, L2 8TX Classification: Freight Forwarders <b>Status: Inactive</b> Positional Accuracy: Automatically positioned to the address	A13SW (SW)	271	-	333995 390502
146	<b>Contemporary Trade Directory Entries</b> Name: Thomas Tweddle Location: Mersey Chambers, Covent Garden, Liverpool, L2 8XT Classification: Freight Forwarders <b>Status: Inactive</b> Positional Accuracy: Automatically positioned to the address	A8NW (SW)	276	-	334028 390474
147	<b>Contemporary Trade Directory Entries</b> Name: Liverpool Plastic Bonding Ltd Location: 63-65, Gascoyne Street, Liverpool, L3 6BS Classification: Shop Fittings Manufacturers <b>Status: Active</b> Positional Accuracy: Automatically positioned to the address	A18SW (N)	272	-	334144 391192

Map ID	Details	Quadrant Reference (Compass Direction)	Estimated Distance From Site	Contact	NGR
148	<b>Contemporary Trade Directory Entries</b> Name: Save Service Station Location: 38, Vauxhall Road, Liverpool, L3 6DJ Classification: Petrol Filling Stations <b>Status: Inactive</b> Positional Accuracy: Automatically positioned to the address	A13NE (NE)	273	-	334424 391055
149	<b>Contemporary Trade Directory Entries</b> Name: Optima Location: Stanley Street, Liverpool, Merseyside, L1 6AA Classification: Bathroom Fixtures - Manufacturers <b>Status: Active</b> Positional Accuracy: Manually positioned within the geographical locality	A13SE (SE)	276	-	334458 390556
150	<b>Contemporary Trade Directory Entries</b> Name: Hobs Repro Location: 8, Castle Street, Liverpool, L2 0NE Classification: Copying & Duplicating Services <b>Status: Active</b> Positional Accuracy: Automatically positioned to the address	A8NW (S)	278	-	334183 390437
150	<b>Contemporary Trade Directory Entries</b> Name: Hobs Reprographics Plc Location: 8, Castle Street, Liverpool, L2 0NE Classification: Copying & Duplicating Services <b>Status: Inactive</b> Positional Accuracy: Automatically positioned to the address	A8NW (S)	279	-	334183 390437
150	<b>Contemporary Trade Directory Entries</b> Name: Hobs On-Site Ltd Location: 14, Castle Street, Liverpool, L2 0NE Classification: Copying & Duplicating Services <b>Status: Active</b> Positional Accuracy: Automatically positioned to the address	A8NW (S)	290	-	334188 390426
150	<b>Contemporary Trade Directory Entries</b> Name: Reja Worldwide Ltd Location: 7, Water Street, Liverpool, L2 0RD Classification: Freight Forwarders <b>Status: Inactive</b> Positional Accuracy: Automatically positioned to the address	A8NW (S)	292	-	334151 390423
150	<b>Contemporary Trade Directory Entries</b> Name: Lifesize Touch Location: 7, Water Street, Liverpool, L2 0RD Classification: Furniture Manufacturers - Home & Office <b>Status: Inactive</b> Positional Accuracy: Automatically positioned to the address	A8NW (S)	292	-	334151 390423
150	<b>Contemporary Trade Directory Entries</b> Name: Radiotronics Two Way Radio Sales & Hire Location: 7, Water Street, Liverpool, L2 0RD Classification: Radio Communication Equipment <b>Status: Inactive</b> Positional Accuracy: Automatically positioned to the address	A8NW (S)	292	-	334151 390423
150	<b>Contemporary Trade Directory Entries</b> Name: Ciglow Industrial Services Ltd Location: 7, Water Street, Liverpool, L2 0RD Classification: Industrial Engineers <b>Status: Inactive</b> Positional Accuracy: Automatically positioned to the address	A8NW (S)	292	-	334151 390423
151	<b>Contemporary Trade Directory Entries</b> Name: Extreme Location: 5a, Lanyork Road, Liverpool, Merseyside, L3 6JB Classification: Window Tinting <b>Status: Inactive</b> Positional Accuracy: Automatically positioned to the address	A18SW (NW)	292	-	334027 391173
151	<b>Contemporary Trade Directory Entries</b> Name: Redten Computers Ltd Location: 70, Pall Mall, Liverpool, L3 7DB Classification: Computer Manufacturers <b>Status: Inactive</b> Positional Accuracy: Automatically positioned to the address	A18SW (N)	297	-	334064 391197
151	<b>Contemporary Trade Directory Entries</b> Name: Albion Shipping Agency Location: 70, Pall Mall, Liverpool, Merseyside, L3 7DB Classification: Freight Forwarders <b>Status: Inactive</b> Positional Accuracy: Manually positioned to the address or location	A18SW (N)	297	-	334064 391197

Map ID	Details	Quadrant Reference (Compass Direction)	Estimated Distance From Site	Contact	NGR
151	<b>Contemporary Trade Directory Entries</b> Name: Typebase Ltd Location: 70, Pall Mall, Liverpool, L3 7DB Classification: Printers <b>Status: Inactive</b> Positional Accuracy: Automatically positioned to the address	A18SW (N)	297	-	334064 391197
151	<b>Contemporary Trade Directory Entries</b> Name: John Addley Ltd Location: Unit A4 Acorn Industrial Estate, Lanyork Road, Liverpool, Merseyside, L3 6JB Classification: Commercial Cleaning Services <b>Status: Inactive</b> Positional Accuracy: Manually positioned to the address or location	A18SW (NW)	301	-	334021 391180
151	<b>Contemporary Trade Directory Entries</b> Name: Chipsaway Location: 2-3, Lanyork Road, Liverpool, L3 6JB Classification: Car Body Repairs <b>Status: Inactive</b> Positional Accuracy: Automatically positioned to the address	A18SW (NW)	305	-	334025 391186
151	<b>Contemporary Trade Directory Entries</b> Name: Mb Liverpool Location: 2-3, Lanyork Road, Liverpool, L3 6JB Classification: Garage Services <b>Status: Inactive</b> Positional Accuracy: Automatically positioned to the address	A18SW (NW)	305	-	334025 391186
151	<b>Contemporary Trade Directory Entries</b> Name: One Stop Repair Centre Location: 2a, Lanyork Road, Liverpool, Merseyside, L3 6JB Classification: Car Body Repairs <b>Status: Inactive</b> Positional Accuracy: Automatically positioned to the address	A18SW (NW)	311	-	334023 391193
151	<b>Contemporary Trade Directory Entries</b> Name: Addley Ltd Location: 4, Lanyork Road, Liverpool, L3 6JB Classification: Commercial Cleaning Services <b>Status: Active</b> Positional Accuracy: Automatically positioned to the address	A18SW (NW)	317	-	334022 391199
152	<b>Contemporary Trade Directory Entries</b> Name: R & A Shipping Services Location: 470B Water St, Liverpool, Merseyside, L2 0RD Classification: Freight Forwarders <b>Status: Inactive</b> Positional Accuracy: Manually positioned to the road within the address or location	A8NW (S)	295	-	334104 390426
152	<b>Contemporary Trade Directory Entries</b> Name: Tdd Print Location: India Building, Water St, Liverpool, Merseyside, L2 0RR Classification: Printers <b>Status: Inactive</b> Positional Accuracy: Manually positioned within the geographical locality	A8NW (S)	340	-	334093 390382
152	<b>Contemporary Trade Directory Entries</b> Name: Circle International Ltd Location: Suite 607, India Building, Water Street, Liverpool, L2 0RA Classification: Freight Forwarders <b>Status: Inactive</b> Positional Accuracy: Automatically positioned to the address	A8NW (S)	341	-	334093 390382
152	<b>Contemporary Trade Directory Entries</b> Name: Systolix Ltd Location: Fourth Floor, India Building, Water Street, Liverpool, L2 0QT Classification: Electrical Engineers <b>Status: Inactive</b> Positional Accuracy: Automatically positioned to the address	A8NW (S)	341	-	334093 390382
152	<b>Contemporary Trade Directory Entries</b> Name: Exel Freight Management (Uk) Ltd Location: Room 271, India Building, Water St, Liverpool, Merseyside, L2 0QD Classification: Freight Forwarders <b>Status: Inactive</b> Positional Accuracy: Manually positioned to the address or location	A8NW (S)	342	-	334092 390380
152	<b>Contemporary Trade Directory Entries</b> Name: Cleaners Everton Location: 40a, Brunswick Street, Liverpool, L2 0PL Classification: Cleaning Services - Domestic <b>Status: Inactive</b> Positional Accuracy: Automatically positioned to the address	A8NW (S)	378	-	334115 390340

Map ID	Details	Quadrant Reference (Compass Direction)	Estimated Distance From Site	Contact	NGR
153	<b>Contemporary Trade Directory Entries</b> Name: A Time To Shine Location: 16-18, Johnson Street, Liverpool, L3 2BQ Classification: Commercial Cleaning Services <b>Status: Active</b> Positional Accuracy: Automatically positioned to the address	A14SW (E)	299	-	334598 390782
153	<b>Contemporary Trade Directory Entries</b> Name: Platen Bethune Location: 11-13, North Street, Liverpool, L3 2AZ Classification: Printers <b>Status: Inactive</b> Positional Accuracy: Automatically positioned to the address	A14SW (E)	313	-	334611 390789
154	<b>Contemporary Trade Directory Entries</b> Name: The Little White Van Co Location: 3-4 Phillips Street, Liverpool, Merseyside, L3 6HZ Classification: Printers <b>Status: Inactive</b> Positional Accuracy: Manually positioned to the road within the address or location	A18SE (N)	300	-	334310 391192
154	<b>Contemporary Trade Directory Entries</b> Name: Graphic Offset Ltd Location: 3-4, Phillips Street, Liverpool, L3 6HZ Classification: Printers <b>Status: Inactive</b> Positional Accuracy: Manually positioned to the road within the address or location	A18SE (N)	304	-	334314 391194
154	<b>Contemporary Trade Directory Entries</b> Name: Kerrigans North West Ltd Location: 4, Naylor Street, Liverpool, L3 6DR Classification: Car Body Repairs <b>Status: Inactive</b> Positional Accuracy: Automatically positioned to the address	A18SE (NE)	336	-	334354 391209
155	<b>Contemporary Trade Directory Entries</b> Name: A Perkins (Liverpool) Ltd Location: 94, Dale Street, Liverpool, L2 5TF Classification: Domestic Appliances - Servicing, Repairs & Parts <b>Status: Inactive</b> Positional Accuracy: Automatically positioned to the address	A14SW (E)	301	-	334585 390691
155	<b>Contemporary Trade Directory Entries</b> Name: Business Machine Services Location: 3, Crosshall Street, Liverpool, Merseyside, L1 6DQ Classification: Photocopiers <b>Status: Inactive</b> Positional Accuracy: Manually positioned to the address or location	A14SW (E)	301	-	334585 390691
156	<b>Contemporary Trade Directory Entries</b> Name: Gledhill Building Products Ltd Location: Unit 8, King Edward Industrial Estate, Gibraltar Row, Liverpool, Merseyside, L3 7HJ Classification: Sheet Metal Work <b>Status: Inactive</b> Positional Accuracy: Automatically positioned to the address	A12NE (W)	307	-	333787 390892
156	<b>Contemporary Trade Directory Entries</b> Name: A-Plant: Flg Services Liverpool Location: Unit 10, King Edward Industrial Estate, Gibraltar Row, Liverpool, L3 7HJ Classification: Lifting Equipment <b>Status: Active</b> Positional Accuracy: Automatically positioned to the address	A12NE (W)	308	-	333789 390909
156	<b>Contemporary Trade Directory Entries</b> Name: Halton Communications Ltd Location: Unit 12, King Edward Industrial Estate, Gibraltar Row, Liverpool, L3 7HJ Classification: Radio Communication Equipment <b>Status: Inactive</b> Positional Accuracy: Automatically positioned to the address	A12NE (W)	311	-	333789 390926
157	<b>Contemporary Trade Directory Entries</b> Name: Bromborough Paints Location: Unit 2, King Edward Industrial Estate, Gibraltar Row, Liverpool, L3 7HJ Classification: Painting & Decorating Supplies <b>Status: Active</b> Positional Accuracy: Automatically positioned to the address	A12NE (W)	310	-	333783 390830

Map ID	Details	Quadrant Reference (Compass Direction)	Estimated Distance From Site	Contact	NGR
158	<b>Contemporary Trade Directory Entries</b> Name: Printfine Location: Unit 14-18, King Edward Industrial Estate, Gibraltar Row, Liverpool, L3 7HJ Classification: Printers <b>Status: Active</b> Positional Accuracy: Automatically positioned to the address	A12NE (W)	315	-	333791 390949
158	<b>Contemporary Trade Directory Entries</b> Name: Printfind Ltd Location: Unit 14-18, King Edward Industrial Estate, Gibraltar Row, Liverpool, L3 7HJ Classification: Printers <b>Status: Inactive</b> Positional Accuracy: Automatically positioned to the address	A12NE (W)	315	-	333791 390949
159	<b>Contemporary Trade Directory Entries</b> Name: Williams B M W Location: 4, Great Howard Street, Liverpool, L3 7HT Classification: Car Dealers <b>Status: Active</b> Positional Accuracy: Automatically positioned to the address	A13NW (NW)	315	-	333903 391108
160	<b>Contemporary Trade Directory Entries</b> Name: The Clean Merseyside Centre Location: North House, 17, North John Street, Liverpool, Merseyside, L2 5QY Classification: Recycling Centres <b>Status: Inactive</b> Positional Accuracy: Manually positioned to the address or location	A8NE (SE)	315	-	334365 390468
160	<b>Contemporary Trade Directory Entries</b> Name: A Hill (Jewellers) Ltd Location: Regina House, 1, Victoria Street, Liverpool, L2 5QA Classification: Jewellery Manufacturers & Repairers <b>Status: Inactive</b> Positional Accuracy: Automatically positioned to the address	A8NE (SE)	343	-	334377 390443
161	<b>Contemporary Trade Directory Entries</b> Name: Bootle Hire Location: Lanyork Rd, Liverpool, Merseyside, L3 6JB Classification: Garage Services <b>Status: Inactive</b> Positional Accuracy: Manually positioned to the road within the address or location	A18SW (NW)	321	-	333975 391172
161	<b>Contemporary Trade Directory Entries</b> Name: Nutial Assist Location: Lanyork Rd, Liverpool, Merseyside, L3 6JB Classification: Car Body Repairs <b>Status: Inactive</b> Positional Accuracy: Manually positioned to the road within the address or location	A18SW (NW)	322	-	333974 391172
162	<b>Contemporary Trade Directory Entries</b> Name: Meade King Robinson & Co Ltd Location: 501, Tower Building, 22, Water Street, Liverpool, L3 1BL Classification: Oil Companies <b>Status: Inactive</b> Positional Accuracy: Automatically positioned to the address	A8NW (SW)	323	-	333995 390439
162	<b>Contemporary Trade Directory Entries</b> Name: Meade-King Robinson Location: Office Suite 10, Tower Building, 22, Water Street, Liverpool, Merseyside, L3 1BL Classification: Chemical Manufacturers <b>Status: Inactive</b> Positional Accuracy: Automatically positioned to the address	A8NW (SW)	323	-	333995 390439
162	<b>Contemporary Trade Directory Entries</b> Name: Naylor Wilcox & Co Ltd Location: 532, Tower Building, 22, Water Street, Liverpool, L3 1BA Classification: Freight Forwarders <b>Status: Inactive</b> Positional Accuracy: Automatically positioned to the address	A8NW (SW)	341	-	334005 390412
162	<b>Contemporary Trade Directory Entries</b> Name: Solway Shipping (Northern) Ltd Location: 532, Tower Building, 22, Water Street, Liverpool, Merseyside, L3 1BA Classification: Freight Forwarders <b>Status: Inactive</b> Positional Accuracy: Manually positioned to the address or location	A8NW (SW)	341	-	334005 390412



Map ID	Details	Quadrant Reference (Compass Direction)	Estimated Distance From Site	Contact	NGR
162	<b>Contemporary Trade Directory Entries</b> Name: Magnate Distribution Ltd Location: 616, Tower Building, 22, Water Street, Liverpool, Merseyside, L3 1BN Classification: Medical Equipment Manufacturers <b>Status: Inactive</b> Positional Accuracy: Manually positioned to the address or location	A8NW (SW)	341	-	334005 390412
162	<b>Contemporary Trade Directory Entries</b> Name: B M Shipping Co Location: 631, Tower Building, 22, Water Street, Liverpool, L3 1BN Classification: Freight Forwarders <b>Status: Inactive</b> Positional Accuracy: Automatically positioned to the address	A8NW (SW)	342	-	334005 390412
162	<b>Contemporary Trade Directory Entries</b> Name: James Russell & Co (Shipping) Ltd Location: 633, Tower Building, 22, Water Street, Liverpool, L3 1BN Classification: Freight Forwarders <b>Status: Inactive</b> Positional Accuracy: Automatically positioned to the address	A8NW (SW)	342	-	334005 390412
162	<b>Contemporary Trade Directory Entries</b> Name: Quality Freight Services Location: Office Suite 16, Tower Building, 22, Water Street, Liverpool, L3 1BA Classification: Freight Forwarders <b>Status: Inactive</b> Positional Accuracy: Automatically positioned to the address	A8NW (SW)	342	-	334005 390412
162	<b>Contemporary Trade Directory Entries</b> Name: Linward International Location: 705, Tower Building, 22, Water Street, Liverpool, Merseyside, L3 1BN Classification: Freight Forwarders <b>Status: Inactive</b> Positional Accuracy: Manually positioned to the address or location	A8NW (SW)	342	-	334005 390412
162	<b>Contemporary Trade Directory Entries</b> Name: Crestchem Ltd Location: Office Suite 10, Tower Building, 22, Water Street, Liverpool, L3 1BL Classification: Chemicals - Distributors & Wholesalers <b>Status: Inactive</b> Positional Accuracy: Automatically positioned to the address	A8NW (SW)	360	-	334008 390390
163	<b>Contemporary Trade Directory Entries</b> Name: Xact Location: 60, Vauxhall Road, Liverpool, L3 6DL Classification: Packaging & Wrapping Equipment & Supplies <b>Status: Inactive</b> Positional Accuracy: Automatically positioned to the address	A18SE (NE)	328	-	334374 391186
163	<b>Contemporary Trade Directory Entries</b> Name: Exact Industrial Location: 60 Vauxhall Rd, Liverpool, Merseyside, L3 6DL Classification: Packaging & Wrapping Equipment & Supplies <b>Status: Inactive</b> Positional Accuracy: Manually positioned to the address or location	A18SE (NE)	329	-	334374 391186
164	<b>Contemporary Trade Directory Entries</b> Name: A & A Location: Victoria House, 25, Victoria Street, Liverpool, L1 6BD Classification: Blinds, Awnings & Canopies <b>Status: Active</b> Positional Accuracy: Automatically positioned to the address	A13SE (SE)	329	-	334467 390498
164	<b>Contemporary Trade Directory Entries</b> Name: Auto Shipping Ltd Location: 25, Victoria Street, Liverpool, L1 6BD Classification: Freight Forwarders <b>Status: Inactive</b> Positional Accuracy: Automatically positioned to the address	A13SE (SE)	329	-	334467 390498
164	<b>Contemporary Trade Directory Entries</b> Name: Colins Compass Location: 25, Victoria Street, Liverpool, L1 6BD Classification: Do It Yourself Wholesalers <b>Status: Inactive</b> Positional Accuracy: Automatically positioned to the address	A13SE (SE)	329	-	334467 390498
164	<b>Contemporary Trade Directory Entries</b> Name: Simple Design & Print Location: 25, Victoria Street, Liverpool, L1 6BD Classification: Printers <b>Status: Inactive</b> Positional Accuracy: Automatically positioned to the address	A13SE (SE)	329	-	334467 390498



Map ID	Details	Quadrant Reference (Compass Direction)	Estimated Distance From Site	Contact	NGR
164	<b>Contemporary Trade Directory Entries</b> Name: A & A Location: Victoria House, 25, Victoria Street, Liverpool, L1 6BD Classification: Blinds, Awnings & Canopies <b>Status:</b> Inactive Positional Accuracy: Automatically positioned to the address	A13SE (SE)	329	-	334467 390498
164	<b>Contemporary Trade Directory Entries</b> Name: Apex Design & Print Location: Victoria House, 25, Victoria Street, Liverpool, Merseyside, L1 6BD Classification: Printers <b>Status:</b> Inactive Positional Accuracy: Automatically positioned to the address	A13SE (SE)	329	-	334467 390498
164	<b>Contemporary Trade Directory Entries</b> Name: Apex Design & Print Location: Victoria House, 25, Victoria Street, Liverpool, Merseyside, L1 6BD Classification: Printers <b>Status:</b> Inactive Positional Accuracy: Automatically positioned to the address	A13SE (SE)	329	-	334467 390498
165	<b>Contemporary Trade Directory Entries</b> Name: Spray Shop Supplies Location: Great Crosshall Street, Liverpool, L3 2AP Classification: Paint Spraying Equipment & Accessories <b>Status:</b> Inactive Positional Accuracy: Automatically positioned to the address	A14NW (E)	348	-	334603 390951
166	<b>Contemporary Trade Directory Entries</b> Name: Lawtons Ltd Location: Unit 20-24, King Edward Industrial Estate, Gibraltar Row, Liverpool, L3 7HJ Classification: Packaging Materials Manufacturers & Suppliers <b>Status:</b> Active Positional Accuracy: Automatically positioned to the address	A12NE (NW)	352	-	333784 391026
166	<b>Contemporary Trade Directory Entries</b> Name: Xact Location: Unit 20-24, King Edward Industrial Estate, Gibraltar Row, Liverpool, L3 7HJ Classification: Packaging & Wrapping Equipment & Supplies <b>Status:</b> Active Positional Accuracy: Automatically positioned to the address	A12NE (NW)	352	-	333784 391026
166	<b>Contemporary Trade Directory Entries</b> Name: Lawtons Ltd Location: Unit 20-24, King Edward Industrial Estate, Gibraltar Row, Liverpool, L3 7HJ Classification: Packaging & Wrapping Equipment & Supplies <b>Status:</b> Active Positional Accuracy: Automatically positioned to the address	A12NE (NW)	352	-	333784 391026
167	<b>Contemporary Trade Directory Entries</b> Name: Elan Systems (Uk) Ltd Location: Pumpfields Road, Liverpool, L3 6BA Classification: Automation Systems & Equipment <b>Status:</b> Inactive Positional Accuracy: Automatically positioned to the address	A18SW (N)	357	-	334101 391271
168	<b>Contemporary Trade Directory Entries</b> Name: C & E Services Location: 3, Brunswick Street, Liverpool, L2 0PQ Classification: Photographic Equipment Repairs <b>Status:</b> Inactive Positional Accuracy: Automatically positioned to the address	A8NE (S)	359	-	334210 390358
168	<b>Contemporary Trade Directory Entries</b> Name: Bang & Olufsen Location: 52-54, Castle Street, Liverpool, L2 7LQ Classification: Electrical Goods Sales, Manufacturers & Wholesalers <b>Status:</b> Inactive Positional Accuracy: Automatically positioned to the address	A8NE (S)	398	-	334245 390325
169	<b>Contemporary Trade Directory Entries</b> Name: Crest Reprographics Location: Unit 1, King Edward Industrial Estate, Gibraltar Row, Liverpool, L3 7HJ Classification: Office Furniture & Equipment <b>Status:</b> Active Positional Accuracy: Automatically positioned to the address	A12NE (W)	361	-	333733 390895
170	<b>Contemporary Trade Directory Entries</b> Name: Martin Stephen Shipping Ltd Location: Castle Chambers, 43, Castle Street, Liverpool, L2 9SU Classification: Freight Forwarders <b>Status:</b> Inactive Positional Accuracy: Automatically positioned to the address	A8NE (S)	365	-	334282 390369

Map ID	Details	Quadrant Reference (Compass Direction)	Estimated Distance From Site	Contact	NGR
170	<b>Contemporary Trade Directory Entries</b> Name: Dart Swift International Ltd Location: Castle Chambers, 41-45, Castle Street, LIVERPOOL, L2 9SH Classification: Road Haulage Services <b>Status: Active</b> Positional Accuracy: Automatically positioned to the address	A8NE (S)	365	-	334282 390369
170	<b>Contemporary Trade Directory Entries</b> Name: The Liverpool Printing Co Ltd Location: Castle Chambers, 43, Castle Street, Liverpool, Merseyside, L2 9XH Classification: Printers <b>Status: Inactive</b> Positional Accuracy: Automatically positioned to the address	A8NE (S)	365	-	334282 390369
171	<b>Contemporary Trade Directory Entries</b> Name: Contego Packaging Location: King Edward Industrial Estate, Gibraltar Row, Liverpool, Merseyside, L3 7HJ Classification: Printers <b>Status: Inactive</b> Positional Accuracy: Manually positioned to the road within the address or location	A12NE (W)	367	-	333739 390956
172	<b>Contemporary Trade Directory Entries</b> Name: P C I ServicesLtd Location: 3-7, Naylor Street, Liverpool, Merseyside, L3 6DR Classification: Electrical Engineers <b>Status: Inactive</b> Positional Accuracy: Automatically positioned to the address	A18SE (N)	377	-	334359 391253
172	<b>Contemporary Trade Directory Entries</b> Name: J G Copiers Ltd Location: 74, Vauxhall Road, Liverpool, L3 6DL Classification: Photocopiers <b>Status: Active</b> Positional Accuracy: Automatically positioned to the address	A18SE (N)	377	-	334359 391253
172	<b>Contemporary Trade Directory Entries</b> Name: Dofas Location: 74, Vauxhall Road, Liverpool, L3 6DL Classification: Office Furniture & Equipment <b>Status: Active</b> Positional Accuracy: Automatically positioned to the address	A18SE (N)	377	-	334359 391253
172	<b>Contemporary Trade Directory Entries</b> Name: Barnstan Press Location: 82-84, Vauxhall Road, Liverpool, L3 6DL Classification: Printers <b>Status: Inactive</b> Positional Accuracy: Automatically positioned to the address	A18SE (N)	378	-	334350 391259
172	<b>Contemporary Trade Directory Entries</b> Name: Liverpool One Brewery Location: 82-84, Vauxhall Road, Liverpool, L3 6DL Classification: Brewers <b>Status: Inactive</b> Positional Accuracy: Automatically positioned to the address	A18SE (N)	378	-	334350 391259
172	<b>Contemporary Trade Directory Entries</b> Name: Southend Taxi Repairs Location: A, 8, Oriel Street, Liverpool, L3 6DU Classification: Garage Services <b>Status: Inactive</b> Positional Accuracy: Automatically positioned to the address	A18SE (N)	389	-	334365 391263
172	<b>Contemporary Trade Directory Entries</b> Name: Custom Print Location: 13-23, Naylor Street, Liverpool, L3 6DR Classification: Printers <b>Status: Active</b> Positional Accuracy: Automatically positioned to the address	A18SE (NE)	391	-	334381 391256
172	<b>Contemporary Trade Directory Entries</b> Name: Transmission Land Location: 11, Naylor Street, Liverpool, L3 6DR Classification: Garage Services <b>Status: Inactive</b> Positional Accuracy: Automatically positioned to the address	A18SE (NE)	391	-	334381 391256
172	<b>Contemporary Trade Directory Entries</b> Name: Woodvale Location: 13-23, Naylor Street, Liverpool, L3 6DR Classification: Printers <b>Status: Inactive</b> Positional Accuracy: Automatically positioned to the address	A18SE (NE)	391	-	334381 391256

Map ID	Details	Quadrant Reference (Compass Direction)	Estimated Distance From Site	Contact	NGR
172	<b>Contemporary Trade Directory Entries</b> Name: Pole Position Tyres Location: 33, Naylor Street, Liverpool, L3 6DR Classification: Tyre Dealers <b>Status:</b> Inactive Positional Accuracy: Automatically positioned to the address	A18SE (NE)	413	-	334424 391254
173	<b>Contemporary Trade Directory Entries</b> Name: Anderton Automotive Ltd Location: Vauxhall Business Centre, 131, Vauxhall Road, Liverpool, L3 6BN Classification: Car Body Repairs <b>Status:</b> Inactive Positional Accuracy: Automatically positioned to the address	A18SE (N)	383	-	334294 391288
173	<b>Contemporary Trade Directory Entries</b> Name: William Allen Location: Vauxhall Business Centre, 131, Vauxhall Road, Liverpool, L3 6BN Classification: Garage Services <b>Status:</b> Inactive Positional Accuracy: Automatically positioned to the address	A18SE (N)	383	-	334294 391288
173	<b>Contemporary Trade Directory Entries</b> Name: Mertol Ltd Location: 131, Vauxhall Road, Liverpool, L3 6BN Classification: Telecommunications Equipment & Systems <b>Status:</b> Inactive Positional Accuracy: Automatically positioned to the address	A18SE (N)	383	-	334294 391288
173	<b>Contemporary Trade Directory Entries</b> Name: The Clean Team Location: Vauxhall Business Centre, 131, Vauxhall Road, Liverpool, Merseyside, L3 6BN Classification: Laundries & Launderettes <b>Status:</b> Inactive Positional Accuracy: Manually positioned to the address or location	A18SE (N)	383	-	334294 391288
173	<b>Contemporary Trade Directory Entries</b> Name: Fast Cash 4 Scrap Cars Liverpool Aeg Location: Vauxhall Business Centre, Liverpool, Merseyside, L3 6BN Classification: Car Breakers & Dismantlers <b>Status:</b> Inactive Positional Accuracy: Manually positioned within the geographical locality	A18SE (N)	384	-	334294 391288
173	<b>Contemporary Trade Directory Entries</b> Name: Croft Autos Location: Liverpool, L3 6BN Classification: Garage Services <b>Status:</b> Active Positional Accuracy: Automatically positioned to the address	A18SE (N)	384	-	334294 391288
173	<b>Contemporary Trade Directory Entries</b> Name: Graphic Offset Ltd Location: Unit 3, Vauxhall Business Centre, 131 Vauxhall Rd, Liverpool, Merseyside, L3 6BN Classification: Printers <b>Status:</b> Inactive Positional Accuracy: Manually positioned to the address or location	A18SE (N)	384	-	334294 391288
174	<b>Contemporary Trade Directory Entries</b> Name: Gibney & Reynolds Location: 24, North John Street, Liverpool, L2 9RP Classification: Jewellery Manufacturers & Repairers <b>Status:</b> Inactive Positional Accuracy: Automatically positioned to the address	A8NE (S)	392	-	334357 390374
174	<b>Contemporary Trade Directory Entries</b> Name: Stephen Jones Jewellers Ltd Location: 24, North John Street, Liverpool, Merseyside, L2 9RP Classification: Jewellery Manufacturers & Repairers <b>Status:</b> Inactive Positional Accuracy: Automatically positioned to the address	A8NE (S)	392	-	334357 390374
174	<b>Contemporary Trade Directory Entries</b> Name: Stephen Jones Jewellers Ltd Location: 24C-24D North John St, Liverpool, Merseyside, L2 9RP Classification: Jewellery Manufacturers & Repairers <b>Status:</b> Inactive Positional Accuracy: Manually positioned to the road within the address or location	A8NE (SE)	400	-	334379 390378

Map ID	Details	Quadrant Reference (Compass Direction)	Estimated Distance From Site	Contact	NGR
174	<b>Contemporary Trade Directory Entries</b> Name: S A S Medical Reporting Location: 23, Harrington Street, Liverpool, L2 9QA Classification: Medical Instruments - Manufacturers <b>Status:</b> Inactive Positional Accuracy: Automatically positioned to the address	A8NE (S)	414	-	334353 390347
175	<b>Contemporary Trade Directory Entries</b> Name: Swaine Freight Ltd Location: 823/825, Corn Exchange Building, Fenwick Street, Liverpool, L2 7QT Classification: Freight Forwarders <b>Status:</b> Inactive Positional Accuracy: Automatically positioned to the address	A8NW (S)	392	-	334161 390323
175	<b>Contemporary Trade Directory Entries</b> Name: Mere Transport Location: The Corn Exchange Building, Fenwick Street, Liverpool, L2 7QS Classification: Road Haulage Services <b>Status:</b> Inactive Positional Accuracy: Automatically positioned to the address	A8NW (S)	392	-	334161 390323
175	<b>Contemporary Trade Directory Entries</b> Name: Shipco Transport Ltd Location: 823/825, Corn Exchange Building, Fenwick Street, Liverpool, L2 7QT Classification: Freight Forwarders <b>Status:</b> Inactive Positional Accuracy: Automatically positioned to the address	A8NW (S)	392	-	334161 390323
175	<b>Contemporary Trade Directory Entries</b> Name: Service Point Uk Ltd Location: Corn Exchange Building, 19, Brunswick Street, Liverpool, L2 0PJ Classification: Printers <b>Status:</b> Active Positional Accuracy: Automatically positioned to the address	A8NW (S)	392	-	334161 390323
175	<b>Contemporary Trade Directory Entries</b> Name: M F R Cargo (Uk) Ltd Location: 721/729, Corn Exchange Building, Fenwick Street, Liverpool, Merseyside, L2 7RB Classification: Freight Forwarders <b>Status:</b> Inactive Positional Accuracy: Manually positioned to the address or location	A8NW (S)	392	-	334161 390323
175	<b>Contemporary Trade Directory Entries</b> Name: Millenium Scaffolding Systems (Uk) Ltd Location: 314, Corn Exchange Building, Fenwick Street, Liverpool, Merseyside, L2 7QB Classification: Scaffolding & Work Platforms <b>Status:</b> Inactive Positional Accuracy: Automatically positioned to the address	A8NW (S)	392	-	334161 390323
175	<b>Contemporary Trade Directory Entries</b> Name: Mersey Forwarding Location: 721-729, Corn Exchange Building, Fenwick Street, Liverpool, L2 7RB Classification: Freight Forwarders <b>Status:</b> Inactive Positional Accuracy: Automatically positioned to the address	A8NW (S)	392	-	334161 390323
175	<b>Contemporary Trade Directory Entries</b> Name: Mersey Forwarding Co Ltd Location: 721,729,Corn Exchange Building,Fenwick St, Liverpool, Merseyside, L2 7RB Classification: Freight Forwarders <b>Status:</b> Inactive Positional Accuracy: Manually positioned to the address or location	A8NW (S)	393	-	334161 390322
176	<b>Contemporary Trade Directory Entries</b> Name: Exchange Services Location: Fruit Exchange Building, 12-16, Victoria Street, Liverpool, L2 6QU Classification: Office Furniture & Equipment <b>Status:</b> Inactive Positional Accuracy: Automatically positioned to the address	A8NE (SE)	396	-	334449 390412
177	<b>Contemporary Trade Directory Entries</b> Name: Parchment Location: Unit 31, The Met Quarter, 43, Whitechapel, Liverpool, L1 6DA Classification: Greeting Card Publishers & Wholesalers <b>Status:</b> Inactive Positional Accuracy: Automatically positioned to the address	A9NW (SE)	420	-	334561 390454

Map ID	Details	Quadrant Reference (Compass Direction)	Estimated Distance From Site	Contact	NGR
178	<b>Contemporary Trade Directory Entries</b> Name: M N L Engineering Services Ltd Location: 2-4, Roberts Street, Liverpool, L3 7AS Classification: Engineers - General <b>Status: Active</b> Positional Accuracy: Automatically positioned to the address	A12NE (NW)	421	-	333743 391092
179	<b>Contemporary Trade Directory Entries</b> Name: Station Garage Location: 33, Freemasons Row, Liverpool, L3 2DJ Classification: Garage Services <b>Status: Inactive</b> Positional Accuracy: Automatically positioned to the address	A18SE (NE)	424	-	334484 391215
179	<b>Contemporary Trade Directory Entries</b> Name: Leeds Street Garage Location: 33, Freemasons Row, Liverpool, L3 2DJ Classification: Garage Services <b>Status: Inactive</b> Positional Accuracy: Automatically positioned to the address	A18SE (NE)	424	-	334484 391215
180	<b>Contemporary Trade Directory Entries</b> Name: Green Spot Com Ltd Location: 37-39, Naylor Street, Liverpool, Merseyside, L3 6DR Classification: Telecommunications Equipment & Systems <b>Status: Inactive</b> Positional Accuracy: Automatically positioned to the address	A18SE (NE)	424	-	334440 391255
181	<b>Contemporary Trade Directory Entries</b> Name: T R Little & Co Location: 41 North John St, Liverpool, L2 6RX Classification: Marine Engineers <b>Status: Inactive</b> Positional Accuracy: Manually positioned to the address or location	A8NE (SE)	426	-	334416 390368
182	<b>Contemporary Trade Directory Entries</b> Name: Unique Design Location: 85, Victoria Street, Liverpool, L1 6DG Classification: Fireplaces & Mantelpieces <b>Status: Inactive</b> Positional Accuracy: Automatically positioned to the address	A14SW (E)	432	-	334710 390653
183	<b>Contemporary Trade Directory Entries</b> Name: Publiship Location: Royal Liver Building, Pier Head, Liverpool, Merseyside, L3 1HU Classification: Road Haulage Services <b>Status: Active</b> Positional Accuracy: Automatically positioned to the address	A8NW (SW)	440	-	333891 390369
183	<b>Contemporary Trade Directory Entries</b> Name: Princes Location: Royal Liver Building, Pier Head, Liverpool, L3 1NX Classification: Food Products - Manufacturers <b>Status: Inactive</b> Positional Accuracy: Automatically positioned to the address	A8NW (SW)	440	-	333891 390369
183	<b>Contemporary Trade Directory Entries</b> Name: Worldwide International Ltd Location: Royal Liver Building, Pier Head, Liverpool, L3 1HU Classification: Freight Forwarders <b>Status: Inactive</b> Positional Accuracy: Automatically positioned to the address	A8NW (SW)	441	-	333891 390369
183	<b>Contemporary Trade Directory Entries</b> Name: Princes Foods Ltd Location: Sixth Floor, Royal Liver Building, Pier Head, Liverpool, L3 1NX Classification: Food Products - Manufacturers <b>Status: Inactive</b> Positional Accuracy: Automatically positioned to the address	A8NW (SW)	441	-	333891 390368
183	<b>Contemporary Trade Directory Entries</b> Name: Ownacaravan.Co.Uk Location: Royal Liver Building, Pier Head, Liverpool, L3 1PS Classification: Caravan Dealers & Manufacturers <b>Status: Inactive</b> Positional Accuracy: Automatically positioned to the address	A8NW (SW)	441	-	333891 390369
184	<b>Contemporary Trade Directory Entries</b> Name: Electric Vehicle Controls Uk Ltd Location: 98-100, Vauxhall Road, Liverpool, L3 6EZ Classification: Manufacturers <b>Status: Inactive</b> Positional Accuracy: Automatically positioned to the address	A18SE (N)	440	-	334356 391325

Map ID	Details	Quadrant Reference (Compass Direction)	Estimated Distance From Site	Contact	NGR
184	<b>Contemporary Trade Directory Entries</b> Name: A A Fork Truck & Engineering Ltd Location: 98-100, Vauxhall Road, Liverpool, L3 6EZ Classification: Fork Lift Trucks <b>Status:</b> Inactive Positional Accuracy: Automatically positioned to the address	A18SE (N)	440	-	334356 391325
184	<b>Contemporary Trade Directory Entries</b> Name: Millwrights Liverpool Ltd Location: Unit 1, 13-15, Oriel Street, Liverpool, L3 6DU Classification: Sheet Metal Work <b>Status:</b> Active Positional Accuracy: Automatically positioned to the address	A18SE (NE)	442	-	334401 391304
185	<b>Contemporary Trade Directory Entries</b> Name: Cartune Location: Apartment 70, 1, William Jessop Way, Liverpool, L3 1DJ Classification: Garage Services <b>Status:</b> Inactive Positional Accuracy: Automatically positioned to the address	A12NE (W)	440	-	333657 390919
185	<b>Contemporary Trade Directory Entries</b> Name: Scratch Busters Location: 1, William Jessop Way, Liverpool, L3 1DJ Classification: Car Body Repairs <b>Status:</b> Inactive Positional Accuracy: Automatically positioned to the address	A12NE (W)	441	-	333660 390943
186	<b>Contemporary Trade Directory Entries</b> Name: Mobern Kitchens Dolphins Bathrooms And Sharps Bedrooms Location: 3 Lord St, Liverpool, Merseyside, L2 9SA Classification: Autogas Suppliers & Installers <b>Status:</b> Inactive Positional Accuracy: Manually positioned to the address or location	A8NE (S)	445	-	334319 390298
187	<b>Contemporary Trade Directory Entries</b> Name: Scrap Cars Vans Caravans Buyer Location: Drury Lane, Liverpool, Merseyside, L2 7ql Classification: Car Breakers & Dismantlers <b>Status:</b> Inactive Positional Accuracy: Manually positioned within the geographical locality	A8NW (S)	455	-	334111 390263
187	<b>Contemporary Trade Directory Entries</b> Name: The Mersey Express Tramway Consortium Ltd Location: Drury Lane, Liverpool, Merseyside, L2 7QL Classification: Railways <b>Status:</b> Inactive Positional Accuracy: Automatically positioned to the address	A8NW (S)	455	-	334111 390263
187	<b>Contemporary Trade Directory Entries</b> Name: Dual Carriage Location: Keepers Residence, Albion House, 30, James Street, Liverpool, Merseyside, L2 7PS Classification: Road Haulage Services <b>Status:</b> Inactive Positional Accuracy: Manually positioned to the address or location	A8NW (S)	494	-	334122 390222
188	<b>Contemporary Trade Directory Entries</b> Name: Morgan Audio Systems Location: Plumfield Rd, Unit 4 Off Vauxhall Rd, Liverpool, L3 6BN Classification: Hi-Fi Equipment Manufacturers & Distributors <b>Status:</b> Inactive Positional Accuracy: Manually positioned to the road within the address or location	A18SE (N)	468	-	334290 391377
189	<b>Contemporary Trade Directory Entries</b> Name: John Tierney Casings Liverpool Ltd Location: 25, Carruthers Street, Liverpool, L3 6BY Classification: Food Products - Manufacturers <b>Status:</b> Inactive Positional Accuracy: Automatically positioned to the address	A18SW (N)	470	-	334191 391392
190	<b>Contemporary Trade Directory Entries</b> Name: City Centre Garage Location: 4, Blackstock Street, Liverpool, L3 6EP Classification: Garage Services <b>Status:</b> Inactive Positional Accuracy: Automatically positioned to the address	A18SE (N)	472	-	334329 391369



Map ID	Details	Quadrant Reference (Compass Direction)	Estimated Distance From Site	Contact	NGR
190	<b>Contemporary Trade Directory Entries</b> Name: Merchants Systems Location: 11, Paul Street, Liverpool, L3 6DX Classification: Printers <b>Status: Active</b> Positional Accuracy: Automatically positioned to the address	A18SE (N)	491	-	334368 391376
191	<b>Contemporary Trade Directory Entries</b> Name: Smurfit Kappa Location: Cunard Building, Water Street, Liverpool, L3 1SF Classification: Packaging Materials Manufacturers & Suppliers <b>Status: Inactive</b> Positional Accuracy: Automatically positioned to the address	A8NW (SW)	476	-	333964 390282
191	<b>Contemporary Trade Directory Entries</b> Name: Edward Billington & Son Ltd Location: Third Floor, Cunard Building, Water Street, Liverpool, Merseyside, L3 1EL Classification: Food Products - Manufacturers <b>Status: Inactive</b> Positional Accuracy: Automatically positioned to the address	A8NW (SW)	476	-	333964 390282
191	<b>Contemporary Trade Directory Entries</b> Name: Criddle & Co Ltd Location: Third Floor, Cunard Building, Water Street, Liverpool, L3 1EL Classification: Pet Foods & Animal Feeds <b>Status: Inactive</b> Positional Accuracy: Automatically positioned to the address	A8NW (SW)	477	-	333964 390282
191	<b>Contemporary Trade Directory Entries</b> Name: Billington Food Group Ltd Location: Third Floor, Cunard Building, Water Street, Liverpool, L3 1EL Classification: Food Products - Manufacturers <b>Status: Inactive</b> Positional Accuracy: Automatically positioned to the address	A8NW (SW)	477	-	333964 390282
191	<b>Contemporary Trade Directory Entries</b> Name: Monks Energy Services Ltd Location: Cunard Building, Water Street, Liverpool, L3 1EG Classification: Gas Companies <b>Status: Inactive</b> Positional Accuracy: Automatically positioned to the address	A8NW (SW)	477	-	333964 390282
191	<b>Contemporary Trade Directory Entries</b> Name: Billington Location: Third Floor, Cunard Building, Water Street, Liverpool, L3 1EL Classification: Sugar Refiners & Suppliers <b>Status: Inactive</b> Positional Accuracy: Automatically positioned to the address	A8NW (SW)	477	-	333964 390282
191	<b>Contemporary Trade Directory Entries</b> Name: Billington Food Group Ltd Location: Third Floor, Cunard Building, Water Street, Liverpool, L3 1EL Classification: Food Products - Manufacturers <b>Status: Inactive</b> Positional Accuracy: Automatically positioned to the address	A8NW (SW)	477	-	333964 390282
191	<b>Contemporary Trade Directory Entries</b> Name: Templewood Cleaning Services Ltd Location: 5th Floor, Cunard Building, Water St, Liverpool, Merseyside, L3 1EG Classification: Commercial Cleaning Services <b>Status: Inactive</b> Positional Accuracy: Manually positioned to the address or location	A8NW (SW)	477	-	333963 390282
191	<b>Contemporary Trade Directory Entries</b> Name: Carrs Billington Agriculture Operations Ltd Location: Cunard Building, Water Street, Liverpool, L3 1EL Classification: Pet Foods & Animal Feeds <b>Status: Active</b> Positional Accuracy: Automatically positioned to the address	A8NW (SW)	493	-	333930 390280
192	<b>Contemporary Trade Directory Entries</b> Name: Mersey Care Nhs Trust Location: 8 Princes Parade Princes Dock, St Nicholas Place, Liverpool, Merseyside, L3 1DL Classification: Hospitals <b>Status: Inactive</b> Positional Accuracy: Manually positioned within the geographical locality	A12SE (SW)	477	-	333685 390551



Map ID	Details	Quadrant Reference (Compass Direction)	Estimated Distance From Site	Contact	NGR
193	<b>Contemporary Trade Directory Entries</b> Name: Chris Davis Location: 56a, Whitechapel, Liverpool, L1 6EG Classification: Dry Cleaners <b>Status:</b> Inactive Positional Accuracy: Automatically positioned to the address	A9NW (SE)	485	-	334650 390448
193	<b>Contemporary Trade Directory Entries</b> Name: Chris Davies Alterations & Dry Cleaning Location: 56a, Whitechapel, Liverpool, Merseyside, L1 6EG Classification: Dry Cleaners <b>Status:</b> Active Positional Accuracy: Automatically positioned to the address	A9NW (SE)	485	-	334650 390448
193	<b>Contemporary Trade Directory Entries</b> Name: Max Spielmann Location: 17, Richmond Street, Liverpool, Merseyside, L1 1EE Classification: Photographic Processors <b>Status:</b> Inactive Positional Accuracy: Automatically positioned to the address	A9NW (SE)	519	-	334675 390426
194	<b>Contemporary Trade Directory Entries</b> Name: Max Spielmann Location: 26, Lord Street, Liverpool, L2 1TA Classification: Photographic Processors <b>Status:</b> Inactive Positional Accuracy: Automatically positioned to the address	A8NE (S)	494	-	334360 390261
194	<b>Contemporary Trade Directory Entries</b> Name: T R Little & Co Location: Suite 305, Merchants Court, 2-12, Lord Street, Liverpool, L2 1TS Classification: Marine Engineers <b>Status:</b> Inactive Positional Accuracy: Automatically positioned to the address	A8NE (S)	498	-	334320 390242
194	<b>Contemporary Trade Directory Entries</b> Name: Northern Facilities Location: Merchants Court, 2-12, Lord Street, Liverpool, Merseyside, L2 1TS Classification: Commercial Cleaning Services <b>Status:</b> Inactive Positional Accuracy: Automatically positioned to the address	A8NE (S)	498	-	334320 390242
195	<b>Contemporary Trade Directory Entries</b> Name: Shop Yankee Location: 83, Lord Street, Liverpool, L2 6PG Classification: Candle Manufacturers & Suppliers <b>Status:</b> Active Positional Accuracy: Automatically positioned to the address	A8NE (SE)	499	-	334514 390329
196	<b>Contemporary Trade Directory Entries</b> Name: All Metal Electro Plating Co Location: 18, Carruthers Street, Liverpool, Merseyside, L3 6BY Classification: Metal Finishing Services <b>Status:</b> Inactive Positional Accuracy: Automatically positioned to the address	A18SW (N)	500	-	334087 391414
197	<b>Contemporary Trade Directory Entries</b> Name: The Perfume Shop Location: 65 Liverpool Lord Street, Liverpool, Merseyside, L2 6PB Classification: Perfume Suppliers <b>Status:</b> Active Positional Accuracy: Automatically positioned to the address	A8NE (SE)	501	-	334463 390304
198	<b>Contemporary Trade Directory Entries</b> Name: Universal Shop Equipment Ltd Location: 1, Blackstock Street, Liverpool, Merseyside, L3 6EP Classification: Shop Fittings Manufacturers <b>Status:</b> Inactive Positional Accuracy: Manually positioned to the address or location	A18SE (N)	506	-	334326 391406
198	<b>Contemporary Trade Directory Entries</b> Name: David Morton Location: 5, Blackstock Street, Liverpool, L3 6EP Classification: Car Body Repairs <b>Status:</b> Inactive Positional Accuracy: Automatically positioned to the address	A18SE (N)	510	-	334334 391407
198	<b>Contemporary Trade Directory Entries</b> Name: Acropolis Marble Location: Unit 7-9, 5, Blackstock Street, Liverpool, L3 6EP Classification: Fireplaces & Mantelpieces <b>Status:</b> Inactive Positional Accuracy: Automatically positioned to the address	A18SE (N)	518	-	334328 391419

Map ID	Details	Quadrant Reference (Compass Direction)	Estimated Distance From Site	Contact	NGR
198	<b>Contemporary Trade Directory Entries</b> Name: City Automobile Repairs Location: Unit 7 Blackstock Street, Liverpool, Merseyside, L3 6ET Classification: Garage Services <b>Status: Active</b> Positional Accuracy: Manually positioned to the address or location	A18SE (N)	521	-	334350 391414
198	<b>Contemporary Trade Directory Entries</b> Name: Bosus Engineering Ltd Location: 138, Vauxhall Road, Liverpool, L3 6EY Classification: Engineers - General <b>Status: Inactive</b> Positional Accuracy: Automatically positioned to the address	A18SE (N)	535	-	334339 391433
198	<b>Contemporary Trade Directory Entries</b> Name: Aleo Plating Ltd Location: 132-138, Vauxhall Road, LIVERPOOL, L3 6EY Classification: Metal Finishing Services <b>Status: Active</b> Positional Accuracy: Automatically positioned to the address	A18SE (N)	535	-	334339 391433
198	<b>Contemporary Trade Directory Entries</b> Name: Merseyside Precision Engineering Co Ltd Location: 132-136, Vauxhall Road, Liverpool, L3 6EY Classification: Precision Engineers <b>Status: Inactive</b> Positional Accuracy: Automatically positioned to the address	A18SE (N)	535	-	334339 391433
198	<b>Contemporary Trade Directory Entries</b> Name: Bodytech Location: 15, Blackstock Street, Liverpool, L3 6EP Classification: Car Body Repairs <b>Status: Inactive</b> Positional Accuracy: Automatically positioned to the address	A18SE (N)	540	-	334371 391427
198	<b>Contemporary Trade Directory Entries</b> Name: Sheel Commercial Repairs Location: 2a, Ford Street, Liverpool, L3 6EX Classification: Commercial Vehicle Servicing, Repairs, Parts & Accessories <b>Status: Active</b> Positional Accuracy: Automatically positioned to the address	A18SE (N)	544	-	334347 391440
199	<b>Contemporary Trade Directory Entries</b> Name: Wade Smith Ltd Location: Outdoor Athletic, 18 Whitechapel, Liverpool, L1 6DS Classification: Leisure & Sportswear Manufacturers & Wholesalers <b>Status: Inactive</b> Positional Accuracy: Manually positioned to the road within the address or location	A9NW (SE)	511	-	334576 390352
200	<b>Contemporary Trade Directory Entries</b> Name: Publicity Crafts Location: 21, Paul Street, Liverpool, L3 6DX Classification: Screen Process Printers <b>Status: Inactive</b> Positional Accuracy: Automatically positioned to the address	A18SE (NE)	519	-	334429 391377
200	<b>Contemporary Trade Directory Entries</b> Name: Carequick Location: 21, Paul Street, Liverpool, Merseyside, L3 6DX Classification: Air Conditioning & Refrigeration Contractors <b>Status: Inactive</b> Positional Accuracy: Manually positioned to the address or location	A18SE (NE)	519	-	334429 391377
200	<b>Contemporary Trade Directory Entries</b> Name: Mia Rubber & Gaskets Location: Unit 25, Paul St, Liverpool, Merseyside, L3 6DX Classification: Marine Equipment & Supplies <b>Status: Inactive</b> Positional Accuracy: Manually positioned to the address or location	A18SE (NE)	523	-	334444 391372
200	<b>Contemporary Trade Directory Entries</b> Name: M & S Metals Location: 6a Blackstock St, Liverpool, L3 6ET Classification: Metal Products - Fabricated <b>Status: Inactive</b> Positional Accuracy: Manually positioned to the address or location	A18SE (NE)	528	-	334434 391384
200	<b>Contemporary Trade Directory Entries</b> Name: Buckley M O T Centre Location: 8a, Blackstock Street, Liverpool, L3 6EP Classification: Mot Testing Centres <b>Status: Active</b> Positional Accuracy: Automatically positioned to the address	A18SE (NE)	540	-	334447 391391

Map ID	Details	Quadrant Reference (Compass Direction)	Estimated Distance From Site	Contact	NGR
201	<b>Contemporary Trade Directory Entries</b> Name: A Titherley & Co Ltd Location: 1, Carruthers Street, Liverpool, Merseyside, L3 6BY Classification: Cleaning Materials & Equipment <b>Status:</b> Inactive Positional Accuracy: Automatically positioned to the address	A18SE (N)	527	-	334251 391444
202	<b>Contemporary Trade Directory Entries</b> Name: Foto Processing Location: 44, Lord Street, Liverpool, L2 1TD Classification: Photographic Processors <b>Status:</b> Inactive Positional Accuracy: Automatically positioned to the address	A8NE (SE)	536	-	334443 390257
202	<b>Contemporary Trade Directory Entries</b> Name: Home Bargains Location: 56-58, Lord Street, Liverpool, L2 1TD Classification: Toiletries <b>Status:</b> Inactive Positional Accuracy: Automatically positioned to the address	A8NE (SE)	545	-	334475 390262
203	<b>Contemporary Trade Directory Entries</b> Name: Cashino Location: 12, Williamson Street, Liverpool, L1 1EB Classification: Cabinet Makers <b>Status:</b> Inactive Positional Accuracy: Automatically positioned to the address	A9NW (SE)	565	-	334647 390338
204	<b>Contemporary Trade Directory Entries</b> Name: Kuehne + Nagel Ltd Location: Port of Liverpool Building, Pier Head, Liverpool, L3 1BY Classification: Road Haulage Services <b>Status:</b> Active Positional Accuracy: Automatically positioned to the address	A8NW (S)	570	-	333986 390173
204	<b>Contemporary Trade Directory Entries</b> Name: Hapag Lloyd Uk Ltd Location: Port of Liverpool Building, Pier Head, Liverpool, L3 1BY Classification: Freight Forwarders <b>Status:</b> Inactive Positional Accuracy: Automatically positioned to the address	A8NW (S)	571	-	333986 390173
204	<b>Contemporary Trade Directory Entries</b> Name: Dhl Logistics Ltd Location: Port of Liverpool Building, Pier Head, Liverpool, Merseyside, L3 1BY Classification: Freight Forwarders <b>Status:</b> Inactive Positional Accuracy: Manually positioned to the address or location	A8NW (S)	571	-	333986 390173
204	<b>Contemporary Trade Directory Entries</b> Name: Mersey Waste Holdings Ltd Location: Second Floor, Port of Liverpool Building, Pier Head, Liverpool, L3 1BY Classification: Waste Disposal Services <b>Status:</b> Inactive Positional Accuracy: Automatically positioned to the address	A8NW (S)	571	-	333986 390173
204	<b>Contemporary Trade Directory Entries</b> Name: Tilton Holdings Ltd Location: Fourth Floor, Port of Liverpool Building, Pier Head, Liverpool, L3 1BY Classification: Freight Forwarders <b>Status:</b> Inactive Positional Accuracy: Automatically positioned to the address	A8NW (S)	571	-	333986 390173
204	<b>Contemporary Trade Directory Entries</b> Name: Mersey Waste Holdings Group Location: Port of Liverpool Building, Pier Head, Liverpool, L3 1BY Classification: Waste Disposal Services <b>Status:</b> Inactive Positional Accuracy: Automatically positioned to the address	A8NW (S)	571	-	333986 390173
204	<b>Contemporary Trade Directory Entries</b> Name: The Fragrance Shop Location: Port of Liverpool Building, Pier Head, Liverpool, Merseyside, L3 1QD Classification: Perfume Suppliers <b>Status:</b> Inactive Positional Accuracy: Manually positioned to the address or location	A8NW (S)	571	-	333986 390173
205	<b>Contemporary Trade Directory Entries</b> Name: Mann Island Porsche Location: Media House, Mann Island, Liverpool, Merseyside, L3 1DG Classification: Car Dealers <b>Status:</b> Inactive Positional Accuracy: Manually positioned to the address or location	A8NW (S)	571	-	334091 390148

Map ID	Details	Quadrant Reference (Compass Direction)	Estimated Distance From Site	Contact	NGR
205	<b>Contemporary Trade Directory Entries</b> Name: Merseyside Recycling & Waste Authority Location: Seventh Floor, 1, Mann Island, Liverpool, L3 1BP Classification: Recycling Services <b>Status: Active</b> Positional Accuracy: Automatically positioned to the address	A8SW (S)	607	-	334098 390112
206	<b>Contemporary Trade Directory Entries</b> Name: J Thompson Location: 78, Pall Mall, Liverpool, Merseyside, L3 7DB Classification: Office Furniture & Equipment <b>Status: Inactive</b> Positional Accuracy: Automatically positioned to the address	A18SW (N)	576	-	334081 391490
207	<b>Contemporary Trade Directory Entries</b> Name: M Y Cleaners Liverpool Location: 19 St Stephens Place, Liverpool, Merseyside, L3 2ER Classification: Cleaning Services - Domestic <b>Status: Active</b> Positional Accuracy: Manually positioned within the geographical locality	A19SW (NE)	584	-	334728 391179
208	<b>Contemporary Trade Directory Entries</b> Name: Shopmobility Location: 35, Strand Street, Liverpool, L1 8LT Classification: Disability Equipment - Manufacturers & Suppliers <b>Status: Inactive</b> Positional Accuracy: Automatically positioned to the address	A8SW (S)	601	-	334193 390115
209	<b>Contemporary Trade Directory Entries</b> Name: North West Heavy Textiles Location: Unit 95, Chadwick Court Industrial Centre, Chadwick Street, Liverpool, L3 7EY Classification: Tarpaulins <b>Status: Active</b> Positional Accuracy: Automatically positioned to the address	A18SW (N)	602	-	333933 391473
209	<b>Contemporary Trade Directory Entries</b> Name: Car & Commercial Location: Unit 93-94, Chadwick Court Industrial Centre, Chadwick Street, Liverpool, L3 7EY Classification: Mot Testing Centres <b>Status: Inactive</b> Positional Accuracy: Automatically positioned to the address	A18SW (N)	606	-	333943 391481
209	<b>Contemporary Trade Directory Entries</b> Name: T Dunkerley Location: Unit 92, Chadwick Court Industrial Centre, Chadwick Street, Liverpool, L3 7EY Classification: Garage Services <b>Status: Inactive</b> Positional Accuracy: Automatically positioned to the address	A18SW (N)	606	-	333943 391481
209	<b>Contemporary Trade Directory Entries</b> Name: Clear Vision Location: Unit 90, Chadwick Court Industrial Centre, Chadwick Street, Liverpool, L3 7EY Classification: Window Tinting <b>Status: Inactive</b> Positional Accuracy: Automatically positioned to the address	A18SW (N)	606	-	333943 391481
210	<b>Contemporary Trade Directory Entries</b> Name: 3tl Ltd Location: Waterloo Shed, Waterloo Warehouse, Waterloo Rd, Liverpool, Merseyside, L3 0BH Classification: Distribution Services <b>Status: Inactive</b> Positional Accuracy: Manually positioned within the geographical locality	A17SE (NW)	614	-	333644 391274
210	<b>Contemporary Trade Directory Entries</b> Name: System Products Uk Ltd Location: Waterloo Warehouse, Waterloo Rd, Liverpool, Merseyside, L3 0BH Classification: Manufacturers <b>Status: Inactive</b> Positional Accuracy: Manually positioned to the address or location	A17SE (NW)	632	-	333646 391303
210	<b>Contemporary Trade Directory Entries</b> Name: Cataclean Global Ltd Location: Waterloo Warehouse, Waterloo Road, Liverpool, Merseyside, L3 0BH Classification: Engines - Sales & Service <b>Status: Inactive</b> Positional Accuracy: Manually positioned to the address or location	A17SE (NW)	634	-	333642 391301

Map ID	Details	Quadrant Reference (Compass Direction)	Estimated Distance From Site	Contact	NGR
211	<b>Contemporary Trade Directory Entries</b> Name: Music Magpie Location: 22-23, Dawson Way, St. Johns Precinct, Liverpool, L1 1LH Classification: Electrical Goods Sales, Manufacturers & Wholesalers <b>Status: Active</b> Positional Accuracy: Automatically positioned to the address	A9NW (SE)	621	-	334819 390445
211	<b>Contemporary Trade Directory Entries</b> Name: Cleaners Central Location: 127, St. Georges Way, St. Johns Precinct, Liverpool, L1 1LY Classification: Cleaning Services - Domestic <b>Status: Inactive</b> Positional Accuracy: Automatically positioned to the address	A9NW (SE)	639	-	334827 390424
211	<b>Contemporary Trade Directory Entries</b> Name: The Perfume Shop Location: 39, Dawson Way, St. Johns Precinct, Liverpool, L1 1LJ Classification: Perfume Suppliers <b>Status: Inactive</b> Positional Accuracy: Automatically positioned to the address	A9NW (SE)	639	-	334827 390424
211	<b>Contemporary Trade Directory Entries</b> Name: Delaceys Top 2 Toe Location: 30, St. Johns Square, St. Johns Precinct, Liverpool, Merseyside, L1 1LT Classification: Cosmetic Manufacturers <b>Status: Inactive</b> Positional Accuracy: Manually positioned to the address or location	A9NW (SE)	666	-	334869 390440
212	<b>Contemporary Trade Directory Entries</b> Name: Carkeys Location: Mann Island, LIVERPOOL, L3 1DG Classification: Car Dealers <b>Status: Inactive</b> Positional Accuracy: Automatically positioned to the address	A8SW (S)	628	-	333984 390112
213	<b>Contemporary Trade Directory Entries</b> Name: Krispy Kreme Location: Liverpool One, Kiosk 5, Liverpool, Merseyside, L1 3EU Classification: Waste Disposal Services <b>Status: Inactive</b> Positional Accuracy: Manually positioned within the geographical locality	A9NW (SE)	645	-	334577 390197
214	<b>Contemporary Trade Directory Entries</b> Name: Mercedes Frenz Location: Love La, Liverpool, Merseyside, L3 7DD Classification: Garage Services <b>Status: Inactive</b> Positional Accuracy: Manually positioned to the road within the address or location	A18NW (N)	648	-	333994 391544
215	<b>Contemporary Trade Directory Entries</b> Name: Lancaster Body Centre Location: 95-113 Great Howard St, Liverpool, L3 7AT Classification: Garage Services <b>Status: Inactive</b> Positional Accuracy: Manually positioned to the road within the address or location	A18NW (NW)	651	-	333878 391501
215	<b>Contemporary Trade Directory Entries</b> Name: Golstar Body Repairs Location: 95-113 Great Howard St, Liverpool, L3 7BJ Classification: Car Body Repairs <b>Status: Inactive</b> Positional Accuracy: Manually positioned to the road within the address or location	A18NW (NW)	665	-	333878 391516
215	<b>Contemporary Trade Directory Entries</b> Name: M B - Liverpool Ltd Location: 95-113, Great Howard Street, Liverpool, L3 7AT Classification: Garage Services <b>Status: Active</b> Positional Accuracy: Automatically positioned to the address	A18NW (NW)	681	-	333863 391526
215	<b>Contemporary Trade Directory Entries</b> Name: Tyre King Northwest Location: 95-113, Great Howard Street, Liverpool, L3 7AT Classification: Tyre Dealers <b>Status: Inactive</b> Positional Accuracy: Automatically positioned to the address	A18NW (NW)	693	-	333863 391540
215	<b>Contemporary Trade Directory Entries</b> Name: Chips Away Location: 95-113, Great Howard Street, Liverpool, L3 7AT Classification: Car Body Repairs <b>Status: Inactive</b> Positional Accuracy: Automatically positioned to the address	A18NW (NW)	693	-	333863 391540

Map ID	Details	Quadrant Reference (Compass Direction)	Estimated Distance From Site	Contact	NGR
215	<b>Contemporary Trade Directory Entries</b> Name: Auto Solutions Location: 95-113, Great Howard Street, Liverpool, L3 7AT Classification: Garage Services <b>Status: Active</b> Positional Accuracy: Automatically positioned to the address	A18NW (NW)	693	-	333863 391540
216	<b>Contemporary Trade Directory Entries</b> Name: O2 Location: Unit 43 South John St, Liverpool, Merseyside, L1 8BJ Classification: Mobile Phone Accessories and Car Kits <b>Status: Inactive</b> Positional Accuracy: Manually positioned within the geographical locality	A8SE (S)	658	-	334442 390119
216	<b>Contemporary Trade Directory Entries</b> Name: The Perfume Shop Location: 9, South John Street, Liverpool, L1 8BU Classification: Perfume Suppliers <b>Status: Inactive</b> Positional Accuracy: Automatically positioned to the address	A8SE (S)	668	-	334459 390116
216	<b>Contemporary Trade Directory Entries</b> Name: Swatch Group Uk Location: 35, South John Street, Liverpool, L1 8BU Classification: Clocks & Watches - Manufacturers & Wholesalers <b>Status: Inactive</b> Positional Accuracy: Automatically positioned to the address	A8SE (S)	668	-	334459 390116
216	<b>Contemporary Trade Directory Entries</b> Name: Apple Location: 26, Paradise Street, Liverpool, L1 8JF Classification: Electrical Goods Sales, Manufacturers & Wholesalers <b>Status: Inactive</b> Positional Accuracy: Automatically positioned to the address	A8SE (SE)	674	-	334482 390121
217	<b>Contemporary Trade Directory Entries</b> Name: Auto Fx (Northwest) Location: Unit 90, Chadwick Court Industrial Centre, Chadwick Street, Liverpool, L3 7EY Classification: Car Body Repairs <b>Status: Inactive</b> Positional Accuracy: Automatically positioned to the address	A18NW (N)	661	-	333933 391537
218	<b>Contemporary Trade Directory Entries</b> Name: Bootle Cemetery Location: Linacre La, Liverpool, L70 1AS Classification: Cemeteries & Crematoria <b>Status: Inactive</b> Positional Accuracy: Manually positioned within the geographical locality	A9NW (SE)	666	-	334726 390272
218	<b>Contemporary Trade Directory Entries</b> Name: Dixons Location: 56, Church Street, Liverpool, L1 3AY Classification: Electrical Goods Sales, Manufacturers & Wholesalers <b>Status: Inactive</b> Positional Accuracy: Automatically positioned to the address	A9NW (SE)	696	-	334723 390230
218	<b>Contemporary Trade Directory Entries</b> Name: Currys P C World Location: 56, Church Street, Liverpool, L1 3AY Classification: Electrical Goods Sales, Manufacturers & Wholesalers <b>Status: Inactive</b> Positional Accuracy: Automatically positioned to the address	A9NW (SE)	720	-	334754 390225
218	<b>Contemporary Trade Directory Entries</b> Name: Currys Pc World Location: 56, Church Street, Liverpool, L1 3AY Classification: Electrical Goods Sales, Manufacturers & Wholesalers <b>Status: Active</b> Positional Accuracy: Automatically positioned to the address	A9NW (SE)	720	-	334754 390225
218	<b>Contemporary Trade Directory Entries</b> Name: Currys P C World Location: 56, Church Street, Liverpool, L1 3AY Classification: Electrical Goods Sales, Manufacturers & Wholesalers <b>Status: Inactive</b> Positional Accuracy: Automatically positioned to the address	A9NW (SE)	722	-	334755 390224
219	<b>Contemporary Trade Directory Entries</b> Name: Tangos Location: 83-84, Retail Market, St. Johns Precinct, Liverpool, L1 1NW Classification: Electrical Goods Sales, Manufacturers & Wholesalers <b>Status: Inactive</b> Positional Accuracy: Automatically positioned to the address	A9NE (SE)	670	-	334880 390451



Map ID	Details	Quadrant Reference (Compass Direction)	Estimated Distance From Site	Contact	NGR
219	<b>Contemporary Trade Directory Entries</b> Name: Gansgear Location: 160, Market Square, St. Johns Precinct, Liverpool, L1 1ND Classification: Leisure & Sportswear Manufacturers & Wholesalers <b>Status:</b> Inactive Positional Accuracy: Automatically positioned to the address	A9NE (SE)	687	-	334912 390473
220	<b>Contemporary Trade Directory Entries</b> Name: Tesco Petrol Filling Station Location: Metro Store, Clayton Square, Liverpool, L1 1DP Classification: Petrol Filling Stations <b>Status:</b> Inactive Positional Accuracy: Automatically positioned to the address	A9NW (SE)	690	-	334822 390333
221	<b>Contemporary Trade Directory Entries</b> Name: O'Connell Tyres & Site Services Ltd Location: Unit 18, Love Lane, Liverpool, L3 7DF Classification: Tyre Dealers <b>Status:</b> Inactive Positional Accuracy: Automatically positioned to the address	A18NW (N)	700	-	333980 391594
221	<b>Contemporary Trade Directory Entries</b> Name: Advanced Automobiles Location: 17, Love Lane, Liverpool, L3 7DD Classification: Garage Services <b>Status:</b> Inactive Positional Accuracy: Automatically positioned to the address	A18NW (N)	700	-	333980 391594
221	<b>Contemporary Trade Directory Entries</b> Name: M L Motors Location: 19 Love La, Liverpool, Merseyside, L3 7DD Classification: Garage Services <b>Status:</b> Inactive Positional Accuracy: Manually positioned to the address or location	A18NW (N)	707	-	333983 391602
222	<b>Contemporary Trade Directory Entries</b> Name: Lifting Gear Uk Ltd Location: 25, Vandries Street, Liverpool, L3 7BJ Classification: Lifting Equipment <b>Status:</b> Active Positional Accuracy: Automatically positioned to the address	A17NE (NW)	708	-	333815 391530
223	<b>Contemporary Trade Directory Entries</b> Name: Soni'S Location: 35, Retail Market, St. Johns Precinct, Liverpool, L1 1NN Classification: Bags, Belts & Accessories - Manufacturers & Suppliers <b>Status:</b> Inactive Positional Accuracy: Automatically positioned to the address	A9NE (SE)	714	-	334888 390381
223	<b>Contemporary Trade Directory Entries</b> Name: Afro Cosmetics Location: 16 Retail Market, St. Johns Precinct, Liverpool, L1 1NN Classification: Toiletries <b>Status:</b> Inactive Positional Accuracy: Manually positioned to the address or location	A9NE (SE)	714	-	334888 390380
223	<b>Contemporary Trade Directory Entries</b> Name: Brighthouse Location: 152-153, Charlotte Way, St. Johns Precinct, Liverpool, L1 1NB Classification: Electrical Goods Sales, Manufacturers & Wholesalers <b>Status:</b> Inactive Positional Accuracy: Automatically positioned to the address	A9NE (SE)	721	-	334914 390409
224	<b>Contemporary Trade Directory Entries</b> Name: Gineric Design Location: Quiggins Building, 16 School La, Liverpool, Merseyside, L1 3BT Classification: Screen Process Printers <b>Status:</b> Inactive Positional Accuracy: Manually positioned to the address or location	A9NW (SE)	717	-	334652 390156
224	<b>Contemporary Trade Directory Entries</b> Name: Paul & George Designs Location: Bluecoat Chambers, School Lane, Liverpool, L1 3BX Classification: Greeting Card Publishers & Wholesalers <b>Status:</b> Inactive Positional Accuracy: Automatically positioned to the address	A9NW (SE)	728	-	334671 390155
224	<b>Contemporary Trade Directory Entries</b> Name: Hype Associates Ltd Location: Bluecoat Chambers, School Lane, Liverpool, L1 3BX Classification: Greeting Card Publishers & Wholesalers <b>Status:</b> Active Positional Accuracy: Automatically positioned to the address	A9NW (SE)	739	-	334684 390150



Map ID	Details	Quadrant Reference (Compass Direction)	Estimated Distance From Site	Contact	NGR
225	<b>Contemporary Trade Directory Entries</b> Name: B O C Location: 56-66, Great Howard Street, Liverpool, L3 7AX Classification: Gas Suppliers <b>Status: Active</b> Positional Accuracy: Automatically positioned to the address	A18NW (N)	726	-	333896 391592
226	<b>Contemporary Trade Directory Entries</b> Name: J J Diggle Ltd Location: 69a, Church Street, Liverpool, L1 1DG Classification: Jewellery Manufacturers & Repairers <b>Status: Inactive</b> Positional Accuracy: Automatically positioned to the address	A9NW (SE)	734	-	334804 390252
227	<b>Contemporary Trade Directory Entries</b> Name: Shaver Centre Location: 35, School Lane, Liverpool, L1 3DA Classification: Domestic Appliances - Servicing, Repairs & Parts <b>Status: Inactive</b> Positional Accuracy: Automatically positioned to the address	A9NW (SE)	750	-	334759 390191
227	<b>Contemporary Trade Directory Entries</b> Name: Uk Print Brokers Ltd Location: Hanover House, 85, Hanover Street, Liverpool, Merseyside, L1 3DZ Classification: Printers <b>Status: Inactive</b> Positional Accuracy: Manually positioned to the address or location	A9NW (SE)	769	-	334786 390188
228	<b>Contemporary Trade Directory Entries</b> Name: A & M Metals Ltd Location: 1-7, Vulcan Street, Liverpool, L3 7BG Classification: Scrap Metal Merchants <b>Status: Active</b> Positional Accuracy: Automatically positioned to the address	A17NE (NW)	753	-	333813 391582
228	<b>Contemporary Trade Directory Entries</b> Name: Cars R Less Location: 1a Vulcan St, Liverpool, Merseyside, L3 7BG Classification: Car Dealers - Used <b>Status: Inactive</b> Positional Accuracy: Manually positioned to the road within the address or location	A17NE (NW)	777	-	333820 391612
229	<b>Contemporary Trade Directory Entries</b> Name: Hog Roast Liverpool Location: 745 Liverpool Street, Liverpool, Merseyside, L1 1AA Classification: Catering Equipment <b>Status: Inactive</b> Positional Accuracy: Manually positioned within the geographical locality	A9NE (SE)	761	-	334982 390448
230	<b>Contemporary Trade Directory Entries</b> Name: Vw Audi Seconds Location: Spraingier St, Liverpool, Merseyside, L3 7HX Classification: Car Breakers & Dismantlers <b>Status: Inactive</b> Positional Accuracy: Manually positioned to the road within the address or location	A18NW (N)	763	-	333917 391640
231	<b>Contemporary Trade Directory Entries</b> Name: Brunswick Motors Location: 27, Hanover Street, Liverpool, L1 3DN Classification: Brake & Clutch Service Centres <b>Status: Inactive</b> Positional Accuracy: Automatically positioned to the address	A9SW (SE)	772	-	334658 390097
232	<b>Contemporary Trade Directory Entries</b> Name: Shopmobility Location: Unit 48A, Clayton Square Shopping Centre, Liverpool, L1 1QR Classification: Disability Equipment - Manufacturers & Suppliers <b>Status: Inactive</b> Positional Accuracy: Automatically positioned to the address	A9NE (SE)	774	-	334894 390290
232	<b>Contemporary Trade Directory Entries</b> Name: Klick Location: 15, Cases Street, Liverpool, Merseyside, L1 1HW Classification: Photographic Processors <b>Status: Inactive</b> Positional Accuracy: Automatically positioned to the address	A9NE (SE)	805	-	334923 390275
233	<b>Contemporary Trade Directory Entries</b> Name: A D M Recovery Services Location: 12 Vandries St, Liverpool, Merseyside, L3 7BJ Classification: Breakdown and Recovery <b>Status: Inactive</b> Positional Accuracy: Manually positioned to the road within the address or location	A17NE (NW)	775	-	333763 391577

Map ID	Details	Quadrant Reference (Compass Direction)	Estimated Distance From Site	Contact	NGR
233	<b>Contemporary Trade Directory Entries</b> Name: Mersey Marine Services Ltd Location: 18 Vandries Street, Liverpool, Merseyside, L3 7BJ Classification: Marine Engineering Equipment Manufacturers <b>Status: Active</b> Positional Accuracy: Automatically positioned to the address	A17NE (NW)	811	-	333733 391601
233	<b>Contemporary Trade Directory Entries</b> Name: One Stop Garage 18 Ltd Location: 18-20, Vulcan Street, Liverpool, L3 7BG Classification: Garage Services <b>Status: Active</b> Positional Accuracy: Automatically positioned to the address	A17NE (NW)	855	-	333713 391641
234	<b>Contemporary Trade Directory Entries</b> Name: Raphael Ltd Location: 3 London Rd, Liverpool, Merseyside, L3 8HY Classification: Clothing & Fabrics - Manufacturers <b>Status: Inactive</b> Positional Accuracy: Automatically positioned to the address	A14SE (E)	777	-	335075 390753
234	<b>Contemporary Trade Directory Entries</b> Name: Carpenters Location: 9, Camden Street, Liverpool, L3 8JR Classification: Metal Finishing Services <b>Status: Inactive</b> Positional Accuracy: Automatically positioned to the address	A14SE (E)	809	-	335108 390766
234	<b>Contemporary Trade Directory Entries</b> Name: D G Scroggie Ltd Location: 11, Camden Street, Liverpool, L3 8JR Classification: Jewellery Manufacturers & Repairers <b>Status: Inactive</b> Positional Accuracy: Automatically positioned to the address	A14SE (E)	809	-	335108 390766
234	<b>Contemporary Trade Directory Entries</b> Name: Karma Clothing Ltd Location: 27, London Road, Liverpool, L3 8HR Classification: Clothing & Fabrics - Manufacturers <b>Status: Inactive</b> Positional Accuracy: Automatically positioned to the address	A14SE (E)	852	-	335149 390744
235	<b>Contemporary Trade Directory Entries</b> Name: Tie Rack Location: Unit 21, Clayton Square Shopping Centre, Liverpool, L1 1QR Classification: Bags, Belts & Accessories - Manufacturers & Suppliers <b>Status: Inactive</b> Positional Accuracy: Automatically positioned to the address	A9NE (SE)	778	-	334874 390260
235	<b>Contemporary Trade Directory Entries</b> Name: Johnson Cleaners (Uk) Ltd Location: 7, Ranelagh Street, Liverpool, L1 1JW Classification: Dry Cleaners <b>Status: Inactive</b> Positional Accuracy: Automatically positioned to the address	A9NE (SE)	790	-	334875 390244
236	<b>Contemporary Trade Directory Entries</b> Name: Fully Loaded Garage Location: 11, Love Lane, Liverpool, L3 7DD Classification: Car Body Repairs <b>Status: Inactive</b> Positional Accuracy: Automatically positioned to the address	A18NW (N)	784	-	333984 391683
236	<b>Contemporary Trade Directory Entries</b> Name: Autoline Location: 14, Love Lane, LIVERPOOL, L3 7DD Classification: Car Body Repairs <b>Status: Inactive</b> Positional Accuracy: Automatically positioned to the address	A18NW (N)	784	-	333984 391683
236	<b>Contemporary Trade Directory Entries</b> Name: Liverpool Fuel Oil Co Location: 13 Love La, Liverpool, Merseyside, L3 7DD Classification: Fuel Dealers <b>Status: Inactive</b> Positional Accuracy: Manually positioned to the address or location	A18NW (N)	784	-	333984 391682
236	<b>Contemporary Trade Directory Entries</b> Name: Lubritex Location: 13 Love La, Liverpool, Merseyside, L3 7DD Classification: Lubricant Manufacturers & Distributors <b>Status: Inactive</b> Positional Accuracy: Manually positioned to the address or location	A18NW (N)	784	-	333983 391682

Map ID	Details	Quadrant Reference (Compass Direction)	Estimated Distance From Site	Contact	NGR
236	<b>Contemporary Trade Directory Entries</b> Name: Propshaft Solutions Location: 13, Love Lane, Liverpool, L3 7DD Classification: Garage Services <b>Status:</b> Inactive Positional Accuracy: Automatically positioned to the address	A18NW (N)	784	-	333984 391683
236	<b>Contemporary Trade Directory Entries</b> Name: Liverpool Craft Beer Location: Unit 10 Love Lane, Liverpool, Merseyside, L3 7DD Classification: Brewers <b>Status:</b> Active Positional Accuracy: Manually positioned within the geographical locality	A18NW (N)	785	-	333984 391683
236	<b>Contemporary Trade Directory Entries</b> Name: Senate Mech Ltd Location: 13, Love Lane, Liverpool, L3 7DD Classification: Mechanical Engineers <b>Status:</b> Active Positional Accuracy: Automatically positioned to the address	A18NW (N)	785	-	333984 391683
237	<b>Contemporary Trade Directory Entries</b> Name: B P Service Station Location: 121-129 Great Howard Street, Liverpool, Merseyside, L3 7AT Classification: Petrol Filling Stations <b>Status:</b> Active Positional Accuracy: Manually positioned to the address or location	A17NE (N)	789	-	333848 391640
237	<b>Contemporary Trade Directory Entries</b> Name: City Services Location: Esso Petrol Station, 121, Great Howard Street, Liverpool, L3 7AT Classification: Petrol Filling Stations <b>Status:</b> Inactive Positional Accuracy: Automatically positioned to the address	A17NE (N)	789	-	333848 391640
237	<b>Contemporary Trade Directory Entries</b> Name: Rowilco Fuels Location: Esso Petrol Station, 121, Great Howard Street, Liverpool, L3 7AT Classification: Oil Fuel Distributors <b>Status:</b> Inactive Positional Accuracy: Automatically positioned to the address	A17NE (N)	789	-	333848 391640
237	<b>Contemporary Trade Directory Entries</b> Name: J & R Kenny Property Services Ltd Location: Porter House, 6, Porter Street, Liverpool, L3 7BL Classification: Commercial Cleaning Services <b>Status:</b> Inactive Positional Accuracy: Automatically positioned to the address	A17NE (NW)	819	-	333832 391665
237	<b>Contemporary Trade Directory Entries</b> Name: Arena Cleaning Services Ltd Location: Porter House, 6, Porter Street, Liverpool, Merseyside, L3 7BL Classification: Commercial Cleaning Services <b>Status:</b> Inactive Positional Accuracy: Manually positioned to the address or location	A17NE (NW)	819	-	333832 391665
238	<b>Contemporary Trade Directory Entries</b> Name: The Sony Centre Location: 51, Paradise Street, Liverpool, L1 3EU Classification: Electrical Goods Sales, Manufacturers & Wholesalers <b>Status:</b> Inactive Positional Accuracy: Manually positioned to the address or location	A9SW (SE)	794	-	334557 390025
238	<b>Contemporary Trade Directory Entries</b> Name: As Good As New Location: 11-13, Hanover Street, Liverpool, L1 3DN Classification: Carpet, Curtain & Upholstery Cleaners <b>Status:</b> Inactive Positional Accuracy: Automatically positioned to the address	A9SW (SE)	804	-	334594 390030
238	<b>Contemporary Trade Directory Entries</b> Name: As Good As New Location: First Floor, 11-13, Hanover Street, Liverpool, L1 3DN Classification: Carpet, Curtain & Upholstery Cleaners <b>Status:</b> Active Positional Accuracy: Automatically positioned to the address	A9SW (SE)	809	-	334593 390025
239	<b>Contemporary Trade Directory Entries</b> Name: Crosshall Engineering Ltd Location: 1, Wellington Street, Liverpool, L3 6JH Classification: Electrical Engineers <b>Status:</b> Inactive Positional Accuracy: Automatically positioned to the address	A19SW (NE)	806	-	334760 391479

Map ID	Details	Quadrant Reference (Compass Direction)	Estimated Distance From Site	Contact	NGR
240	<b>Contemporary Trade Directory Entries</b> Name: R Pimblett & Son Location: N C P Building, 58, Hanover Street, Liverpool, L1 4AF Classification: Cleaning Services - Commercial <b>Status:</b> Inactive Positional Accuracy: Automatically positioned to the address	A9SW (SE)	823	-	334770 390107
241	<b>Contemporary Trade Directory Entries</b> Name: Morgan Recovery Services Location: 6, Vulcan Street, Liverpool, Merseyside, L3 7BG Classification: Car Breakdown & Recovery Services <b>Status:</b> Inactive Positional Accuracy: Manually positioned to the address or location	A17NE (NW)	831	-	333779 391652
241	<b>Contemporary Trade Directory Entries</b> Name: Morgan Recovery Services Location: 6, Vulcan Street, Liverpool, L3 7BG Classification: Garage Services <b>Status:</b> Inactive Positional Accuracy: Automatically positioned to the address	A17NE (NW)	831	-	333779 391652
241	<b>Contemporary Trade Directory Entries</b> Name: Tommy Tyres Location: 10, Vulcan Street, Liverpool, L3 7BG Classification: Tyre Dealers <b>Status:</b> Active Positional Accuracy: Automatically positioned to the address	A17NE (NW)	844	-	333756 391654
241	<b>Contemporary Trade Directory Entries</b> Name: Metrail Ltd Location: 18-22, Porter Street, Liverpool, L3 7BL Classification: Precision Engineers <b>Status:</b> Inactive Positional Accuracy: Automatically positioned to the address	A17NE (NW)	858	-	333772 391679
241	<b>Contemporary Trade Directory Entries</b> Name: Brown Archibald Engineering Services Location: 18-22, Porter Street, Liverpool, L3 7BL Classification: Engineers - General <b>Status:</b> Inactive Positional Accuracy: Automatically positioned to the address	A17NE (NW)	858	-	333772 391679
241	<b>Contemporary Trade Directory Entries</b> Name: Metrail Engineering Location: 18-22, Porter Street, Liverpool, L3 7BL Classification: Precision Engineers <b>Status:</b> Inactive Positional Accuracy: Automatically positioned to the address	A17NE (NW)	858	-	333772 391679
241	<b>Contemporary Trade Directory Entries</b> Name: Winleafe Ltd Location: 21-29, Regent Street, Liverpool, L3 7BW Classification: Precision Engineers <b>Status:</b> Inactive Positional Accuracy: Automatically positioned to the address	A17NE (NW)	867	-	333782 391694
241	<b>Contemporary Trade Directory Entries</b> Name: Winleafe Location: 21 Regent Street, Liverpool, Merseyside, L3 7BW Classification: Precision Engineers <b>Status:</b> Inactive Positional Accuracy: Manually positioned within the geographical locality	A17NE (NW)	867	-	333782 391694
241	<b>Contemporary Trade Directory Entries</b> Name: Winleafe Precision Engineers Location: 21-29, Regent Street, Liverpool, L3 7BW Classification: Precision Engineers <b>Status:</b> Active Positional Accuracy: Automatically positioned to the address	A17NE (NW)	867	-	333782 391694
241	<b>Contemporary Trade Directory Entries</b> Name: Llewellyn Coatings Ltd Location: 21-29, Regent Street, Liverpool, Merseyside, L3 7BW Classification: Powder Coatings <b>Status:</b> Inactive Positional Accuracy: Manually positioned to the address or location	A17NE (NW)	867	-	333782 391694
241	<b>Contemporary Trade Directory Entries</b> Name: Liverpool Tool & Gauge Location: 21-29, Regent Street, Liverpool, Merseyside, L3 7BW Classification: Precision Engineers <b>Status:</b> Inactive Positional Accuracy: Automatically positioned to the address	A17NE (NW)	867	-	333782 391694

Map ID	Details	Quadrant Reference (Compass Direction)	Estimated Distance From Site	Contact	NGR
241	<b>Contemporary Trade Directory Entries</b> Name: Argyle Engineering Ltd Location: 21-29, Regent Street, Liverpool, L3 7BW Classification: Precision Engineers <b>Status:</b> Inactive Positional Accuracy: Automatically positioned to the address	A17NE (NW)	867	-	333782 391694
242	<b>Contemporary Trade Directory Entries</b> Name: Cleaners Liverpool Location: 26 Hanover Street, Liverpool, Merseyside, L1 4AA Classification: Cleaning Services - Domestic <b>Status:</b> Inactive Positional Accuracy: Automatically positioned to the address	A9SW (SE)	836	-	334612 390003
242	<b>Contemporary Trade Directory Entries</b> Name: All Talking Distribution Location: Gostins Building, 32-36, Hanover Street, Liverpool, Merseyside, L1 4LN Classification: Distribution Services <b>Status:</b> Inactive Positional Accuracy: Automatically positioned to the address	A9SW (SE)	838	-	334648 390017
242	<b>Contemporary Trade Directory Entries</b> Name: B I C Location: Gostin House, 32-36, Hanover Street, Liverpool, Merseyside, L1 4LN Classification: Radiographic Services <b>Status:</b> Inactive Positional Accuracy: Automatically positioned to the address	A9SW (SE)	838	-	334648 390017
242	<b>Contemporary Trade Directory Entries</b> Name: Concrete Leisure Location: Gostins Building, 32-36, Hanover Street, Liverpool, Merseyside, L1 4LN Classification: Sports Equipment Manufacturers & Distributors <b>Status:</b> Inactive Positional Accuracy: Manually positioned to the address or location	A9SW (SE)	838	-	334648 390017
243	<b>Contemporary Trade Directory Entries</b> Name: Britannic Electrical Services Ltd Location: 86, Burlington Street, Liverpool, L3 6DG Classification: Electrical Engineers <b>Status:</b> Active Positional Accuracy: Automatically positioned to the address	A18NE (N)	836	-	334413 391725
244	<b>Contemporary Trade Directory Entries</b> Name: J D Print Location: 1, Regent Street, Liverpool, L3 7BN Classification: Printers <b>Status:</b> Active Positional Accuracy: Automatically positioned to the address	A17NE (N)	841	-	333832 391689
244	<b>Contemporary Trade Directory Entries</b> Name: Commercial & Industrial Blinds Location: 8, Regent Road, Liverpool, L3 7BX Classification: Blinds, Awnings & Canopies <b>Status:</b> Inactive Positional Accuracy: Automatically positioned to the address	A17NE (N)	872	-	333826 391721
244	<b>Contemporary Trade Directory Entries</b> Name: Autotune Location: 8, Regent Street, Liverpool, L3 7BN Classification: Car Engine Tuning & Diagnostic Services <b>Status:</b> Inactive Positional Accuracy: Automatically positioned to the address	A17NE (N)	872	-	333826 391721
244	<b>Contemporary Trade Directory Entries</b> Name: H Roberts & Son Ltd Location: 10, Regent Street, LIVERPOOL, L3 7BN Classification: Firefighting Equipment <b>Status:</b> Inactive Positional Accuracy: Automatically positioned to the address	A17NE (N)	875	-	333817 391720
244	<b>Contemporary Trade Directory Entries</b> Name: H T Auto Tech Ltd Location: 10-12, Regent Street, Liverpool, L3 7BN Classification: Garage Services <b>Status:</b> Active Positional Accuracy: Automatically positioned to the address	A17NE (NW)	880	-	333807 391721
244	<b>Contemporary Trade Directory Entries</b> Name: Bmw Autotech Centre (Liverpool) Ltd Location: 12, Regent Street, Liverpool, L3 7BN Classification: Garage Services <b>Status:</b> Inactive Positional Accuracy: Automatically positioned to the address	A17NE (NW)	888	-	333797 391725

Map ID	Details	Quadrant Reference (Compass Direction)	Estimated Distance From Site	Contact	NGR
244	<b>Contemporary Trade Directory Entries</b> Name: T Fury Auto Refinishers Location: Unit 12b Regent Street, Liverpool, Merseyside, L3 7BN Classification: Car Body Repairs <b>Status: Active</b> Positional Accuracy: Manually positioned within the geographical locality	A17NE (NW)	888	-	333797 391725
244	<b>Contemporary Trade Directory Entries</b> Name: Kleer Print Location: Carlton House, 17-19, Carlton Street, LIVERPOOL, L3 7ED Classification: Printers <b>Status: Active</b> Positional Accuracy: Automatically positioned to the address	A17NE (NW)	897	-	333804 391739
245	<b>Contemporary Trade Directory Entries</b> Name: Merseyrail Location: Rail House, Lord Nelson Street, Liverpool, L1 1JF Classification: Railways <b>Status: Active</b> Positional Accuracy: Automatically positioned to the address	A14SE (E)	854	-	335135 390610
245	<b>Contemporary Trade Directory Entries</b> Name: Mtl Trust Holdings Ltd Location: Rail House, Lord Nelson Street, Liverpool, L1 1RQ Classification: Bus & Coach Operators & Stations <b>Status: Inactive</b> Positional Accuracy: Automatically positioned to the address	A14SE (E)	866	-	335147 390609
245	<b>Contemporary Trade Directory Entries</b> Name: Merseyrail Electrics Ltd Location: Rail House, Lord Nelson Street, Liverpool, L1 1JF Classification: Railways <b>Status: Inactive</b> Positional Accuracy: Automatically positioned to the address	A14SE (E)	866	-	335147 390609
245	<b>Contemporary Trade Directory Entries</b> Name: Jarvis Facilities Ltd Location: Rail House, Lord Nelson Street, Liverpool, L1 1JF Classification: Railways <b>Status: Inactive</b> Positional Accuracy: Automatically positioned to the address	A14SE (E)	866	-	335147 390609
246	<b>Contemporary Trade Directory Entries</b> Name: Gamecraft Location: Unit A16, Gardners Row Business Centre, Liverpool, L3 6JE Classification: Toys, Games & Sporting Goods - Manufacturers <b>Status: Inactive</b> Positional Accuracy: Manually positioned within the geographical locality	A19NW (NE)	858	-	334568 391686
247	<b>Contemporary Trade Directory Entries</b> Name: Premier Cars Location: 18-20 Vulcan St, Liverpool, Merseyside, L3 7BG Classification: Garage Services <b>Status: Inactive</b> Positional Accuracy: Manually positioned to the address or location	A17NE (NW)	865	-	333715 391654
247	<b>Contemporary Trade Directory Entries</b> Name: Press Engineering Services Ltd Location: 24, Porter Street, Liverpool, L3 7BL Classification: Electrical Engineers <b>Status: Active</b> Positional Accuracy: Automatically positioned to the address	A17NE (NW)	902	-	333708 391693
248	<b>Contemporary Trade Directory Entries</b> Name: Energy Centres Location: 24-26, Bold Street, Liverpool, L1 4DS Classification: Gas Appliances - Sales & Service <b>Status: Inactive</b> Positional Accuracy: Automatically positioned to the address	A9NE (SE)	866	-	334883 390144
249	<b>Contemporary Trade Directory Entries</b> Name: Liverpool Mechanical Repairs Ltd Location: 10-16 Bridport St, Liverpool, Merseyside, L3 5QF Classification: Garage Services <b>Status: Inactive</b> Positional Accuracy: Manually positioned to the address or location	A14SE (E)	894	-	335186 390676
249	<b>Contemporary Trade Directory Entries</b> Name: Liverpool Fire Service & Repairs Location: 16 Bridport St, Liverpool, Merseyside, L3 5QF Classification: Tyre Dealers <b>Status: Inactive</b> Positional Accuracy: Manually positioned to the road within the address or location	A15SW (E)	925	-	335216 390665



Map ID	Details	Quadrant Reference (Compass Direction)	Estimated Distance From Site	Contact	NGR
249	<b>Contemporary Trade Directory Entries</b> Name: Lime Street Automobiles Location: 10 Bridport Street, Liverpool, Merseyside, L3 5QF Classification: Commercial Vehicle Dealers <b>Status: Inactive</b> Positional Accuracy: Manually positioned within the geographical locality	A15SW (E)	929	-	335221 390677
249	<b>Contemporary Trade Directory Entries</b> Name: City Steam Clean & Valet Location: 10-16 Bridport St, Liverpool, Merseyside, L3 5QF Classification: Steam Cleaning Services <b>Status: Inactive</b> Positional Accuracy: Manually positioned to the road within the address or location	A15SW (E)	937	-	335228 390664
249	<b>Contemporary Trade Directory Entries</b> Name: Advanced Auto Diagnostics Location: 29, Bridport Street, Liverpool, L3 5QF Classification: Brake & Clutch Service Centres <b>Status: Inactive</b> Positional Accuracy: Automatically positioned to the address	A15SW (E)	942	-	335235 390675
250	<b>Contemporary Trade Directory Entries</b> Name: Q Park Ltd Location: 17, Liver Street, Liverpool, L1 8LJ Classification: Car Painters & Sprayers <b>Status: Inactive</b> Positional Accuracy: Automatically positioned to the address	A8SE (S)	905	-	334485 389868
250	<b>Contemporary Trade Directory Entries</b> Name: Q Park Ltd Location: 17, Liver Street, Liverpool, L1 8LJ Classification: Car Painters & Sprayers <b>Status: Inactive</b> Positional Accuracy: Automatically positioned to the address	A8SE (S)	905	-	334485 389868
251	<b>Contemporary Trade Directory Entries</b> Name: Prestige Car Sales Of Liverpool Location: 36, Hilbre Street, Liverpool, L3 5LZ Classification: Car Dealers - Used <b>Status: Inactive</b> Positional Accuracy: Automatically positioned to the address	A9NE (SE)	905	-	335108 390380
251	<b>Contemporary Trade Directory Entries</b> Name: Taxifix Ltd Location: 36, Hilbre Street, Liverpool, L3 5LZ Classification: Commercial Vehicle Dealers <b>Status: Inactive</b> Positional Accuracy: Automatically positioned to the address	A9NE (SE)	905	-	335108 390380
252	<b>Contemporary Trade Directory Entries</b> Name: Nbc Bird & Pest Solutions Location: Fleet St, Liverpool, Merseyside, L1 4AN Classification: Pest & Vermin Control <b>Status: Inactive</b> Positional Accuracy: Manually positioned to the road within the address or location	A9SE (SE)	915	-	334877 390074
253	<b>Contemporary Trade Directory Entries</b> Name: Taxifix Location: Durastic Floors Ltd, 151, Great Howard Street, Liverpool, L3 7DL Classification: Car Dealers <b>Status: Inactive</b> Positional Accuracy: Automatically positioned to the address	A17NE (N)	918	-	333845 391778
253	<b>Contemporary Trade Directory Entries</b> Name: Taxifix Ltd Location: 151, Great Howard Street, Liverpool, L3 7DL Classification: Car Dealers <b>Status: Inactive</b> Positional Accuracy: Automatically positioned to the address	A17NE (N)	928	-	333844 391789
254	<b>Contemporary Trade Directory Entries</b> Name: Liver Precision Engineering Location: 66-72 Grosvenor St, Liverpool, L3 3BB Classification: Engine Rebuilding & Reconditioning <b>Status: Inactive</b> Positional Accuracy: Manually positioned to the road within the address or location	A19SE (NE)	922	-	334910 391484
255	<b>Contemporary Trade Directory Entries</b> Name: Askaprice.Com Location: 1, Henry Street, Liverpool, L1 5BS Classification: Car Dealers <b>Status: Inactive</b> Positional Accuracy: Automatically positioned to the address	A9SW (SE)	932	-	334652 389916



Map ID	Details	Quadrant Reference (Compass Direction)	Estimated Distance From Site	Contact	NGR
256	<b>Contemporary Trade Directory Entries</b> Name: B C C Cable Manufacturing Ltd Location: 37-42 St. Anne St, Liverpool, L3 3DX Classification: Cable & Wire Equipment Manufacturers <b>Status:</b> Inactive Positional Accuracy: Manually positioned to the address or location	A14NE (E)	938	-	335186 391087
256	<b>Contemporary Trade Directory Entries</b> Name: P C C Cable Ltd Location: 36-42 St. Anne St, Liverpool, L3 3DY Classification: Cable & Wire Equipment Manufacturers <b>Status:</b> Inactive Positional Accuracy: Manually positioned to the address or location	A14NE (E)	938	-	335186 391088
256	<b>Contemporary Trade Directory Entries</b> Name: Phoenix Electrical Location: 36-42 St. Anne St, Liverpool, L3 3DX Classification: Cable & Wire Equipment Manufacturers <b>Status:</b> Inactive Positional Accuracy: Manually positioned to the address or location	A14NE (E)	938	-	335186 391087
256	<b>Contemporary Trade Directory Entries</b> Name: E A Clare & Son Location: 46-48 St Anne Street, Liverpool, Merseyside, L3 3DW Classification: Sports Equipment Manufacturers & Distributors <b>Status:</b> Inactive Positional Accuracy: Automatically positioned to the address	A14NE (E)	963	-	335198 391128
257	<b>Contemporary Trade Directory Entries</b> Name: A1 Autogas Ltd Location: 11, Cotton Street, Liverpool, Merseyside, L3 7DY Classification: Garage Services <b>Status:</b> Inactive Positional Accuracy: Automatically positioned to the address	A17NE (N)	949	-	333806 391796
257	<b>Contemporary Trade Directory Entries</b> Name: City Auto Location: 11, Cotton Street, Liverpool, Merseyside, L3 7DY Classification: Car Body Repairs <b>Status:</b> Inactive Positional Accuracy: Automatically positioned to the address	A17NE (N)	949	-	333806 391796
257	<b>Contemporary Trade Directory Entries</b> Name: Timber Door Co Ltd Location: Cotton St, Liverpool, Merseyside, L3 7DY Classification: Door Manufacturers - Domestic <b>Status:</b> Inactive Positional Accuracy: Manually positioned to the road within the address or location	A17NE (NW)	979	-	333768 391812
257	<b>Contemporary Trade Directory Entries</b> Name: One Four Four (Uk) Ltd Location: Cotton St, Liverpool, Merseyside, L3 7DY Classification: Sheet Metal Work <b>Status:</b> Inactive Positional Accuracy: Manually positioned to the road within the address or location	A17NE (NW)	997	-	333728 391812
257	<b>Contemporary Trade Directory Entries</b> Name: M A K Drums & Containers Location: 10, Cotton Street, Liverpool, L3 7DY Classification: Drums, Kegs, Barrels & Casks <b>Status:</b> Inactive Positional Accuracy: Automatically positioned to the address	A22SE (N)	999	-	333790 391844
258	<b>Contemporary Trade Directory Entries</b> Name: Cassco Ltd Location: 13-17, Upper William Street, Liverpool, Merseyside, L3 7EE Classification: Road Haulage Services <b>Status:</b> Inactive Positional Accuracy: Automatically positioned to the address	A23SW (N)	961	-	333938 391854
258	<b>Contemporary Trade Directory Entries</b> Name: Stone Street Commercials Location: 12, Stone Street, Liverpool, L3 7DH Classification: Commercial Vehicle Bodybuilders & Repairers <b>Status:</b> Inactive Positional Accuracy: Automatically positioned to the address	A23SW (N)	961	-	333938 391854
258	<b>Contemporary Trade Directory Entries</b> Name: Jones Joinery Location: Liverpool, L3 7DX Classification: Joinery Manufacturers <b>Status:</b> Active Positional Accuracy: Automatically positioned to the address	A23SW (N)	986	-	333924 391875

Map ID	Details	Quadrant Reference (Compass Direction)	Estimated Distance From Site	Contact	NGR
259	<b>Contemporary Trade Directory Entries</b> Name: The Alternative Fuel Co Location: 32, Carlton Street, Liverpool, L3 7ED Classification: Garage Services <b>Status:</b> Inactive Positional Accuracy: Automatically positioned to the address	A17NE (NW)	963	-	333721 391771
259	<b>Contemporary Trade Directory Entries</b> Name: Air Handling Equipment Ltd Location: 23, Cotton Street, Liverpool, L3 7DY Classification: Air Conditioning Equipment & Systems <b>Status:</b> Active Positional Accuracy: Automatically positioned to the address	A17NE (NW)	977	-	333722 391787
260	<b>Contemporary Trade Directory Entries</b> Name: Drakes Pride Location: 128, Richmond Row, Liverpool, L3 3BL Classification: Sports Equipment Manufacturers & Distributors <b>Status:</b> Active Positional Accuracy: Automatically positioned to the address	A19SE (NE)	967	-	335115 391302
261	<b>Contemporary Trade Directory Entries</b> Name: North Western Ship Repairers Location: Regent Road, Liverpool, L3 7DS Classification: Boatbuilders & Repairers <b>Status:</b> Inactive Positional Accuracy: Automatically positioned to the address	A17NE (NW)	968	-	333673 391749
261	<b>Contemporary Trade Directory Entries</b> Name: Huntleigh Ambulance Equipment Location: Regent Street, Liverpool, L3 7BN Classification: Medical Equipment Manufacturers <b>Status:</b> Inactive Positional Accuracy: Automatically positioned to the address	A17NE (NW)	968	-	333673 391749
261	<b>Contemporary Trade Directory Entries</b> Name: Paul Renshaw Joinery Location: 8, Regent Road, Liverpool, L3 7BX Classification: Joinery Manufacturers <b>Status:</b> Active Positional Accuracy: Automatically positioned to the address	A17NE (NW)	1000	-	333659 391777
262	<b>Contemporary Trade Directory Entries</b> Name: Pestrol Location: 72 St Anne Street, Liverpool, Merseyside, L3 3DY Classification: Pest & Vermin Control <b>Status:</b> Inactive Positional Accuracy: Manually positioned within the geographical locality	A19SE (NE)	969	-	335155 391236
262	<b>Contemporary Trade Directory Entries</b> Name: A & J French Polishers Location: 66-68, St. Anne Street, Liverpool, L3 3DY Classification: French Polishing <b>Status:</b> Inactive Positional Accuracy: Automatically positioned to the address	A19SE (NE)	969	-	335155 391236
263	<b>Contemporary Trade Directory Entries</b> Name: Contract Cooling Services Location: Marine House, 6, Cotton Street, Liverpool, L3 7DY Classification: Air Conditioning & Refrigeration Contractors <b>Status:</b> Inactive Positional Accuracy: Automatically positioned to the address	A22SE (N)	977	-	333845 391841
263	<b>Contemporary Trade Directory Entries</b> Name: Graphic Connection Location: 2, Cotton Street, Liverpool, L3 7DY Classification: Printers <b>Status:</b> Inactive Positional Accuracy: Automatically positioned to the address	A22SE (N)	977	-	333845 391841
263	<b>Contemporary Trade Directory Entries</b> Name: Mcbrides Location: 3, Dickson Street, Liverpool, Merseyside, L3 7EB Classification: Steam Cleaning Services <b>Status:</b> Inactive Positional Accuracy: Automatically positioned to the address	A22SE (N)	993	-	333808 391844
263	<b>Contemporary Trade Directory Entries</b> Name: Elite Motors Location: 8, Cotton Street, Liverpool, L3 7DY Classification: Garage Services <b>Status:</b> Active Positional Accuracy: Automatically positioned to the address	A22SE (N)	993	-	333808 391844

Map ID	Details	Quadrant Reference (Compass Direction)	Estimated Distance From Site	Contact	NGR
264	<b>Contemporary Trade Directory Entries</b> Name: Mersey Sand Suppliers Location: Trafalgar Dock, Liverpool, L3 0AG Classification: Sand, Gravel & Other Aggregates <b>Status:</b> Inactive Positional Accuracy: Automatically positioned to the address	A17NW (NW)	977	-	333507 391637
264	<b>Contemporary Trade Directory Entries</b> Name: Mersey Sand Suppliers Location: Trafalgar Dock, Liverpool, Merseyside, L3 0AG Classification: Sand, Gravel & Other Aggregates <b>Status:</b> Inactive Positional Accuracy: Automatically positioned to the address	A17NW (NW)	977	-	333507 391637
265	<b>Contemporary Trade Directory Entries</b> Name: Duke'S Cold Brew Location: 26, Argyle Street, Liverpool, L1 5DL Classification: Soft Drinks - Manufacturers <b>Status:</b> Inactive Positional Accuracy: Manually positioned to the address or location	A9SW (SE)	978	-	334634 389857
265	<b>Contemporary Trade Directory Entries</b> Name: Assura Pharmacy Location: 30, Argyle Street, Liverpool, L1 5DL Classification: Pharmaceutical Manufacturers & Distributors <b>Status:</b> Inactive Positional Accuracy: Automatically positioned to the address	A9SW (SE)	978	-	334634 389857
266	<b>Contemporary Trade Directory Entries</b> Name: A 4 Copy Technology Location: 5, Ward Street, Liverpool, L3 5XX Classification: Photocopiers <b>Status:</b> Inactive Positional Accuracy: Automatically positioned to the address	A15SW (E)	988	-	335274 390627
266	<b>Contemporary Trade Directory Entries</b> Name: Britannicity Location: 1, Ward Street, Liverpool, Merseyside, L3 5XX Classification: Electrical Goods Sales, Manufacturers & Wholesalers <b>Status:</b> Inactive Positional Accuracy: Automatically positioned to the address	A15SW (E)	988	-	335274 390627
267	<b>Contemporary Trade Directory Entries</b> Name: Spanish & Portuguese Freight (Wards) Co Location: 12-16, Glegg Street, Liverpool, L3 7DX Classification: Freight Forwarders <b>Status:</b> Inactive Positional Accuracy: Automatically positioned in the proximity of the address	A23SW (N)	989	-	333987 391893
268	<b>Contemporary Trade Directory Entries</b> Name: Cleveland Electrical Co Ltd Location: 50, Park Lane, Liverpool, L1 8HE Classification: Electric Motor Sales & Service <b>Status:</b> Inactive Positional Accuracy: Automatically positioned to the address	A3NE (S)	1000	-	334511 389777
269	<b>Fuel Station Entries</b> Name: Leeds Street Service Station Location: Leeds Street , , Liverpool, Merseyside, L3 6AT Brand: Total Premises Type: Not Applicable <b>Status:</b> Obsolete Positional Accuracy: Manually positioned to the address or location	A13NE (N)	213	-	334202 391134
270	<b>Fuel Station Entries</b> Name: Vauxhall Service Station Location: 38, Vauxhall Road Midghall Street & Marlborough Street, , Liverpool, Merseyside, L3 6DJ Brand: Save Premises Type: Not Applicable <b>Status:</b> Obsolete Positional Accuracy: Automatically positioned to the address	A13NE (NE)	273	-	334424 391055
271	<b>Fuel Station Entries</b> Name: Costco Liverpool Automat Location: 30, Waterloo Street , , Liverpool, Merseyside, L3 7HY Brand: Costco Premises Type: Hypermarket <b>Status:</b> Open Positional Accuracy: Manually positioned to the address or location	A17SE (NW)	421	-	333803 391161

Map ID	Details	Quadrant Reference (Compass Direction)	Estimated Distance From Site	Contact	NGR
272	<b>Fuel Station Entries</b> Name: Applegreen City Services Location: 121-129, Great Howard Street Vulcan Street, Vauxhall , Liverpool, Merseyside, L3 7AT Brand: Bp Premises Type: Petrol Station Status: Open Positional Accuracy: Automatically positioned to the address	A17NE (N)	789	-	333848 391640
273	<b>Points of Interest - Commercial Services</b> Name: F W D Freight Services Ltd Location: 30-32 Pall Mall, Liverpool, L3 6AL Category: Transport, Storage and Delivery Class Code: Distribution and Haulage Positional Accuracy: Positioned to address or location	A13NE (NE)	13	9	334223 390890
274	<b>Points of Interest - Commercial Services</b> Name: Export Logistics Ltd Location: 409 Cotton Exchange Building, Old Hall Street, Liverpool, L3 9LQ Category: Transport, Storage and Delivery Class Code: Distribution and Haulage Positional Accuracy: Positioned to address or location	A13SW (SW)	30	9	334097 390745
274	<b>Points of Interest - Commercial Services</b> Name: Edmondson Shipping & Forwarding Location: 322a Cotton Exchange Building, Old Hall Street, Liverpool, L3 9LQ Category: Transport, Storage and Delivery Class Code: Distribution and Haulage Positional Accuracy: Positioned to address or location	A13SW (SW)	30	9	334097 390745
274	<b>Points of Interest - Commercial Services</b> Name: Export Logistics Ltd Location: 109 Cotton Exchange Building, Old Hall Street, Liverpool, L3 9LQ Category: Transport, Storage and Delivery Class Code: Distribution and Haulage Positional Accuracy: Positioned to address or location	A13SW (SW)	30	9	334097 390745
274	<b>Points of Interest - Commercial Services</b> Name: Godiva Enterprise Location: 602 Cotton Exchange Building, Old Hall Street, Liverpool, L3 9LQ Category: Transport, Storage and Delivery Class Code: Distribution and Haulage Positional Accuracy: Positioned to address or location	A13SW (SW)	30	9	334097 390745
274	<b>Points of Interest - Commercial Services</b> Name: Dartswift International Ltd Location: 321 Cotton Exchange Building, Old Hall Street, Liverpool, L3 9LF Category: Transport, Storage and Delivery Class Code: Distribution and Haulage Positional Accuracy: Positioned to address or location	A13SW (SW)	30	9	334097 390745
274	<b>Points of Interest - Commercial Services</b> Name: Lysander Shipping Location: 208 Cotton Exchange Building, Old Hall Street, Liverpool, L3 9LQ Category: Transport, Storage and Delivery Class Code: Distribution and Haulage Positional Accuracy: Positioned to address or location	A13SW (SW)	30	9	334097 390745
274	<b>Points of Interest - Commercial Services</b> Name: Cory Bros Shipping Ltd Location: 105 Cotton Exchange Building, Old Hall Street, Liverpool, L3 9LQ Category: Transport, Storage and Delivery Class Code: Distribution and Haulage Positional Accuracy: Positioned to address or location	A13SW (SW)	30	9	334097 390745
274	<b>Points of Interest - Commercial Services</b> Name: Godiva Enterprise Ltd Location: Cotton Exchange Building, Old Hall Street, Liverpool, L3 9LQ Category: Transport, Storage and Delivery Class Code: Distribution and Haulage Positional Accuracy: Positioned to address or location	A13SW (SW)	30	9	334097 390745
274	<b>Points of Interest - Commercial Services</b> Name: Edmondson Shipping & Forwarding Location: 322a Cotton Exchange Building, Old Hall Street, Liverpool, L3 9LQ Category: Transport, Storage and Delivery Class Code: Distribution and Haulage Positional Accuracy: Positioned to address or location	A13SW (SW)	30	9	334097 390745

Map ID	Details	Quadrant Reference (Compass Direction)	Estimated Distance From Site	Contact	NGR
274	<b>Points of Interest - Commercial Services</b> Name: C F S Freight Forwarding Location: Suite 313 Cotton Exchange Building, Old Hall Street, Liverpool, L3 9LQ Category: Transport, Storage and Delivery Class Code: Distribution and Haulage Positional Accuracy: Positioned to address or location	A13SW (SW)	30	9	334097 390745
274	<b>Points of Interest - Commercial Services</b> Name: Anjon Freight Services Ltd Location: 302 Cotton Exchange Building, Old Hall Street, Liverpool, L3 9LQ Category: Transport, Storage and Delivery Class Code: Distribution and Haulage Positional Accuracy: Positioned to address or location	A13SW (SW)	31	9	334099 390741
274	<b>Points of Interest - Commercial Services</b> Name: C F S Freight Forwarding Ltd Location: 317, Cotton Exchange Building, Old Hall St, Liverpool, Merseyside, L3 9LQ Category: Transport, Storage and Delivery Class Code: Distribution and Haulage Positional Accuracy: Positioned to address or location	A13SW (SW)	32	9	334096 390744
274	<b>Points of Interest - Commercial Services</b> Name: Liver Freight Agency Ltd Location: G 0 1, The Cotton Exchange Building, Bixteth St, Liverpool, Merseyside, L3 9JR Category: Transport, Storage and Delivery Class Code: Distribution and Haulage Positional Accuracy: Positioned to address or location	A13SW (SW)	32	9	334096 390744
274	<b>Points of Interest - Commercial Services</b> Name: Lysander Shipping Location: 606 Cotton Exchange Building, Old Hall Street, Liverpool, L3 9LQ Category: Transport, Storage and Delivery Class Code: Distribution and Haulage Positional Accuracy: Positioned to address or location	A13SW (SW)	32	9	334096 390744
274	<b>Points of Interest - Commercial Services</b> Name: N S Shipping Location: 109 Cotton Exchange Building, Old Hall Street, Liverpool, L3 9LQ Category: Transport, Storage and Delivery Class Code: Distribution and Haulage Positional Accuracy: Positioned to address or location	A13SW (SW)	32	9	334096 390744
275	<b>Points of Interest - Commercial Services</b> Name: The Denholm Group Location: 5 St Pauls Square, Liverpool, L3 9SJ Category: Transport, Storage and Delivery Class Code: Distribution and Haulage Positional Accuracy: Positioned to address or location	A13NW (W)	57	9	334039 390832
275	<b>Points of Interest - Commercial Services</b> Name: Bennett & McMahon Agencies Ltd Location: Second Floor 5, St Pauls Square, Liverpool, L3 9SJ Category: Transport, Storage and Delivery Class Code: Distribution and Haulage Positional Accuracy: Positioned to address or location	A13NW (W)	57	9	334039 390832
275	<b>Points of Interest - Commercial Services</b> Name: Denholm Group Location: 5 St. Pauls Square, Liverpool, L3 9SJ Category: Transport, Storage and Delivery Class Code: Distribution and Haulage Positional Accuracy: Positioned to address or location	A13NW (W)	75	9	334024 390822
276	<b>Points of Interest - Commercial Services</b> Name: Bollor Logistics UK Ltd Location: Tithebarn House, Tithebarn Street, Liverpool, L2 2NZ Category: Transport, Storage and Delivery Class Code: Distribution and Haulage Positional Accuracy: Positioned to address or location	A13SW (S)	94	9	334129 390627
276	<b>Points of Interest - Commercial Services</b> Name: Sdv (UK) Ltd Location: Second Floor Tithebarn House, Tithebarn Street, Liverpool, L2 2SF Category: Transport, Storage and Delivery Class Code: Distribution and Haulage Positional Accuracy: Positioned to address or location	A13SW (S)	94	9	334129 390627
276	<b>Points of Interest - Commercial Services</b> Name: Csav Group Agencies UK Ltd Location: Tithebarn House, Tithebarn Street, Liverpool, L2 2NZ Category: Transport, Storage and Delivery Class Code: Distribution and Haulage Positional Accuracy: Positioned to address or location	A13SW (S)	94	9	334129 390627

Map ID	Details	Quadrant Reference (Compass Direction)	Estimated Distance From Site	Contact	NGR
276	<b>Points of Interest - Commercial Services</b> Name: S D V Location: Tithebarn House, Tithebarn Street, Liverpool, L2 2NZ Category: Transport, Storage and Delivery Class Code: Distribution and Haulage Positional Accuracy: Positioned to address or location	A13SW (S)	94	9	334129 390627
277	<b>Points of Interest - Commercial Services</b> Name: I E K Logistics Location: Horton House, Exchange Flags, Liverpool, L2 3PF Category: Transport, Storage and Delivery Class Code: Distribution and Haulage Positional Accuracy: Positioned to address or location	A13SW (S)	127	9	334158 390588
277	<b>Points of Interest - Commercial Services</b> Name: Asbestos Survey Specialists Ltd Location: 111 Imperial Court, Exchange St East, Liverpool, Merseyside, L2 3AB Category: Recycling Services Class Code: Recycling, Reclamation and Disposal Positional Accuracy: Positioned to address or location	A13SE (S)	150	9	334214 390573
277	<b>Points of Interest - Commercial Services</b> Name: Asbestos Survey Specialists Location: 111 Imperial Court, Exchange Street East, Liverpool, Merseyside, L2 3AB Category: Recycling Services Class Code: Recycling, Reclamation and Disposal Positional Accuracy: Positioned to address or location	A13SE (S)	150	9	334214 390573
277	<b>Points of Interest - Commercial Services</b> Name: Pest Solutions Ltd Location: Horton House, Exchange Flags, Liverpool, L2 3PF Category: Contract Services Class Code: Pest and Vermin Control Positional Accuracy: Positioned to address or location	A13SW (S)	151	9	334180 390565
277	<b>Points of Interest - Commercial Services</b> Name: Component Recycling Ltd Location: Unit 1/A Imperial Court, Exchange Street East, Liverpool, L2 3AB Category: Recycling Services Class Code: Recycling, Reclamation and Disposal Positional Accuracy: Positioned to address or location	A13SE (S)	173	9	334232 390556
278	<b>Points of Interest - Commercial Services</b> Name: F W D Freight Location: 19 Old Hall Street, Liverpool, L3 9JQ Category: Transport, Storage and Delivery Class Code: Distribution and Haulage Positional Accuracy: Positioned to address or location	A13SW (SW)	127	9	334044 390658
278	<b>Points of Interest - Commercial Services</b> Name: Fibre Safe Ltd Location: Bulloch House 10, Rumford Place, Liverpool, L3 9DG Category: Recycling Services Class Code: Recycling, Reclamation and Disposal Positional Accuracy: Positioned to address or location	A13SW (SW)	183	9	333994 390631
279	<b>Points of Interest - Commercial Services</b> Name: Bosch Rexroth Location: The Plaza 100, Old Hall Street, Liverpool, L3 9QJ Category: Transport, Storage and Delivery Class Code: Distribution and Haulage Positional Accuracy: Positioned to address or location	A13NW (NW)	132	9	333975 390917
280	<b>Points of Interest - Commercial Services</b> Name: Worldwide International Ltd Location: 35-37 Dale Street, Liverpool, L2 2HF Category: Transport, Storage and Delivery Class Code: Distribution and Haulage Positional Accuracy: Positioned to address or location	A13SE (SE)	193	9	334341 390589
281	<b>Points of Interest - Commercial Services</b> Name: Damco UK Ltd Location: Martins Bank Building 4, Water Street, Liverpool, L2 3SX Category: Transport, Storage and Delivery Class Code: Distribution and Haulage Positional Accuracy: Positioned to address or location	A13SW (S)	227	9	334125 390491
282	<b>Points of Interest - Commercial Services</b> Name: UK Environmental & Asbestos Solutions Location: Musker Buildings 1, Stanley Street, Liverpool, L1 6AA Category: Recycling Services Class Code: Recycling, Reclamation and Disposal Positional Accuracy: Positioned to address or location	A13SE (SE)	242	9	334436 390583



Map ID	Details	Quadrant Reference (Compass Direction)	Estimated Distance From Site	Contact	NGR
283	<b>Points of Interest - Commercial Services</b> Name: National Tyres and Autocare Location: 26-32 Vauxhall Road, Liverpool, L3 6DW Category: Repair and Servicing Class Code: Vehicle Repair, Testing and Servicing Positional Accuracy: Positioned to address or location	A13NE (NE)	247	9	334444 390992
283	<b>Points of Interest - Commercial Services</b> Name: National Tyres and Autocare Location: 26-32 Vauxhall Road, Liverpool, L3 6DW Category: Repair and Servicing Class Code: Vehicle Repair, Testing and Servicing Positional Accuracy: Positioned to address or location	A13NE (NE)	247	9	334444 390992
283	<b>Points of Interest - Commercial Services</b> Name: Century Settle Cars Location: 2 Vauxhall Road, Liverpool, L3 2BG Category: Repair and Servicing Class Code: Vehicle Repair, Testing and Servicing Positional Accuracy: Positioned to address or location	A13NE (NE)	263	9	334478 390977
284	<b>Points of Interest - Commercial Services</b> Name: Immediate Transportation Location: St. Nicholas House, Old Churchyard, Liverpool, L2 8TX Category: Transport, Storage and Delivery Class Code: Distribution and Haulage Positional Accuracy: Positioned to address or location	A13SW (SW)	272	9	333994 390502
285	<b>Points of Interest - Commercial Services</b> Name: Century Automotive Location: 38 Vauxhall Road, Liverpool, L3 6DJ Category: Repair and Servicing Class Code: Vehicle Repair, Testing and Servicing Positional Accuracy: Positioned to address or location	A13NE (NE)	273	9	334424 391055
286	<b>Points of Interest - Commercial Services</b> Name: Reja Worldwide Ltd Location: 7 Water Street, Liverpool, L2 0RD Category: Transport, Storage and Delivery Class Code: Distribution and Haulage Positional Accuracy: Positioned to address or location	A8NW (S)	292	9	334151 390423
286	<b>Points of Interest - Commercial Services</b> Name: Kuehne & Nagel Ltd Location: First Floor India Building, Water Street, Liverpool, L2 0RR Category: Transport, Storage and Delivery Class Code: Distribution and Haulage Positional Accuracy: Positioned to address or location	A8NW (S)	341	9	334093 390382
286	<b>Points of Interest - Commercial Services</b> Name: Bahr Projects Ltd Location: India Building, Water Street, Liverpool, L2 0RR Category: Transport, Storage and Delivery Class Code: Distribution and Haulage Positional Accuracy: Positioned to address or location	A8NW (S)	341	9	334093 390382
286	<b>Points of Interest - Commercial Services</b> Name: Bahr Forwarding Ltd Location: India Buildings, Water Street, Liverpool, L2 0UD Category: Transport, Storage and Delivery Class Code: Distribution and Haulage Positional Accuracy: Positioned to address or location	A8NW (S)	341	9	334092 390381
287	<b>Points of Interest - Commercial Services</b> Name: Anjon Freight Services Ltd Location: Pall Mall, Liverpool, L3 7DB Category: Transport, Storage and Delivery Class Code: Distribution and Haulage Positional Accuracy: Positioned to address or location	A18SW (N)	292	9	334085 391200
287	<b>Points of Interest - Commercial Services</b> Name: Chipsaway Location: 2-3 Lanyork Road, Liverpool, L3 6JB Category: Repair and Servicing Class Code: Vehicle Repair, Testing and Servicing Positional Accuracy: Positioned to address or location	A18SW (NW)	305	9	334025 391186
287	<b>Points of Interest - Commercial Services</b> Name: One Stop Repair Centre Location: 2a Lanyork Road, Liverpool, L3 6JB Category: Repair and Servicing Class Code: Vehicle Repair, Testing and Servicing Positional Accuracy: Positioned to address or location	A18SW (NW)	311	9	334023 391193



Map ID	Details	Quadrant Reference (Compass Direction)	Estimated Distance From Site	Contact	NGR
287	<b>Points of Interest - Commercial Services</b> Name: Nutial Assist Location: 2a Lanyork Road, Liverpool, L3 6JB Category: Repair and Servicing Class Code: Vehicle Repair, Testing and Servicing Positional Accuracy: Positioned to address or location	A18SW (NW)	311	9	334023 391193
287	<b>Points of Interest - Commercial Services</b> Name: UK Environmental & Asbestos Solutions Ltd Location: Pumpfields Road, Liverpool, L3 6BA Category: Recycling Services Class Code: Recycling, Reclamation and Disposal Positional Accuracy: Positioned to address or location	A18SW (N)	311	9	334158 391233
288	<b>Points of Interest - Commercial Services</b> Name: Gledhill Building Products Ltd Location: Unit 8 King Edward Industrial Estate, Gibraltar Row, Liverpool, L3 7HJ Category: Construction Services Class Code: Metalworkers Including Blacksmiths Positional Accuracy: Positioned to address or location	A12NE (W)	307	9	333787 390892
288	<b>Points of Interest - Commercial Services</b> Name: Gledhill Cylinders Ltd Location: Unit 8 King Edward Industrial Estate, Gibraltar Row, Liverpool, L3 7HJ Category: Construction Services Class Code: Metalworkers Including Blacksmiths Positional Accuracy: Positioned to address or location	A12NE (W)	307	9	333787 390892
288	<b>Points of Interest - Commercial Services</b> Name: RAC Auto Windscreens Location: Unit 5 King Edward Industrial Estate, Gibraltar Row, Liverpool, L3 7HJ Category: Repair and Servicing Class Code: Vehicle Repair, Testing and Servicing Positional Accuracy: Positioned to address or location	A12NE (W)	367	9	333729 390911
288	<b>Points of Interest - Commercial Services</b> Name: Auto Windscreens Location: Unit 5 King Edward Industrial Estate, Gibraltar Row, Liverpool, L3 7HJ Category: Repair and Servicing Class Code: Vehicle Repair, Testing and Servicing Positional Accuracy: Positioned to address or location	A12NE (W)	383	9	333716 390931
289	<b>Points of Interest - Commercial Services</b> Name: Xact Prepack Location: 60 Vauxhall Road, Liverpool, L3 6DL Category: Transport, Storage and Delivery Class Code: Distribution and Haulage Positional Accuracy: Positioned to address or location	A18SE (NE)	328	9	334374 391186
289	<b>Points of Interest - Commercial Services</b> Name: Kerrigans (North West) Ltd Location: 4 Naylor Street, Liverpool, L3 6DR Category: Repair and Servicing Class Code: Vehicle Repair, Testing and Servicing Positional Accuracy: Positioned to address or location	A18SE (NE)	336	9	334354 391209
289	<b>Points of Interest - Commercial Services</b> Name: Rapid Valeting & Hand Wash Location: 11 Naylor Street, Liverpool, L3 6DR Category: Personal, Consumer and other Services Class Code: Vehicle Cleaning Services Positional Accuracy: Positioned to address or location	A18SE (NE)	391	9	334381 391256
290	<b>Points of Interest - Commercial Services</b> Name: Bornholm Transport Location: 4th Floor India Water Street, Liverpool, L69 2BW Category: Transport, Storage and Delivery Class Code: Distribution and Haulage Positional Accuracy: Positioned to address or location	A8NW (S)	340	9	334107 390379
290	<b>Points of Interest - Commercial Services</b> Name: Swaine Freight Ltd Location: 823/825 Corn Exchange Building, Fenwick Street, Liverpool, L2 7QT Category: Transport, Storage and Delivery Class Code: Distribution and Haulage Positional Accuracy: Positioned to address or location	A8NW (S)	392	9	334161 390323
290	<b>Points of Interest - Commercial Services</b> Name: A Hartrodt (UK) Ltd Location: 106 Corn Exchange Building, Fenwick Street, Liverpool, L2 7QB Category: Transport, Storage and Delivery Class Code: Distribution and Haulage Positional Accuracy: Positioned to address or location	A8NW (S)	392	9	334161 390323

Map ID	Details	Quadrant Reference (Compass Direction)	Estimated Distance From Site	Contact	NGR
290	<b>Points of Interest - Commercial Services</b> Name: M F R Cargo (UK) Ltd Location: 721/729 Corn Exchange Building, Fenwick Street, Liverpool, L2 7RB Category: Transport, Storage and Delivery Class Code: Distribution and Haulage Positional Accuracy: Positioned to address or location	A8NW (S)	392	9	334161 390323
290	<b>Points of Interest - Commercial Services</b> Name: Mersey Forwarding Location: 721-729 Corn Exchange Building, Fenwick Street, Liverpool, L2 7RB Category: Transport, Storage and Delivery Class Code: Distribution and Haulage Positional Accuracy: Positioned to address or location	A8NW (S)	392	9	334161 390323
290	<b>Points of Interest - Commercial Services</b> Name: Tradeline Shipping UK Ltd Location: 515 Corn Exchange Building, Fenwick Street, Liverpool, L2 7QS Category: Transport, Storage and Delivery Class Code: Distribution and Haulage Positional Accuracy: Positioned to address or location	A8NW (S)	392	9	334161 390323
290	<b>Points of Interest - Commercial Services</b> Name: Mersey Forwarding Ltd Location: 721-729 Corn Exchange Building, Fenwick Street, Liverpool, L2 7RB Category: Transport, Storage and Delivery Class Code: Distribution and Haulage Positional Accuracy: Positioned to address or location	A8NW (S)	392	9	334161 390323
290	<b>Points of Interest - Commercial Services</b> Name: Swaine Freight Ltd Location: 823-825 Corn Exchange Building, Fenwick Street, Liverpool, L2 7QT Category: Transport, Storage and Delivery Class Code: Distribution and Haulage Positional Accuracy: Positioned to address or location	A8NW (S)	392	9	334161 390323
290	<b>Points of Interest - Commercial Services</b> Name: Danzas Ltd Location: 720-726 Corn Exchange Building, Fenwick Street, Liverpool, L2 7RB Category: Transport, Storage and Delivery Class Code: Distribution and Haulage Positional Accuracy: Positioned to address or location	A8NW (S)	392	9	334161 390323
290	<b>Points of Interest - Commercial Services</b> Name: M F R Cargo UK Ltd Location: 707 Corn Exchange Building, Fenwick Street, Liverpool, L2 7RB Category: Transport, Storage and Delivery Class Code: Distribution and Haulage Positional Accuracy: Positioned to address or location	A8NW (S)	392	9	334161 390323
290	<b>Points of Interest - Commercial Services</b> Name: Mersey Forwarding Co Ltd Location: 721, 729, Corn Exchange Building, Fenwick St, Liverpool, Merseyside, L2 7RB Category: Transport, Storage and Delivery Class Code: Distribution and Haulage Positional Accuracy: Positioned to address or location	A8NW (S)	393	9	334161 390322
291	<b>Points of Interest - Commercial Services</b> Name: Naylor Wilcox & Co Ltd Location: Office Suite 15 Tower Building 22, Water Street, Liverpool, L3 1BA Category: Transport, Storage and Delivery Class Code: Distribution and Haulage Positional Accuracy: Positioned to address or location	A8NW (SW)	341	9	334005 390412
291	<b>Points of Interest - Commercial Services</b> Name: Quality Freight Services Location: Office Suite 16 Tower Building 22, Water Street, Liverpool, L3 1BA Category: Transport, Storage and Delivery Class Code: Distribution and Haulage Positional Accuracy: Positioned to address or location	A8NW (SW)	341	9	334005 390412
291	<b>Points of Interest - Commercial Services</b> Name: Quality Freight Services Location: Office Suite 16 Tower Building 22, Water Street, Liverpool, L3 1BA Category: Transport, Storage and Delivery Class Code: Distribution and Haulage Positional Accuracy: Positioned to address or location	A8NW (SW)	342	9	334005 390412
291	<b>Points of Interest - Commercial Services</b> Name: Hart Bros & Co Location: Office Suite 14 Tower Building 22, Water Street, Liverpool, L3 1BA Category: Transport, Storage and Delivery Class Code: Distribution and Haulage Positional Accuracy: Positioned to address or location	A8NW (SW)	342	9	334005 390412

Map ID	Details	Quadrant Reference (Compass Direction)	Estimated Distance From Site	Contact	NGR
292	<b>Points of Interest - Commercial Services</b> Name: Peter Rogers Location: 37-39 Great Howard Street, Liverpool, L3 7AN Category: Repair and Servicing Class Code: Vehicle Repair, Testing and Servicing Positional Accuracy: Positioned to address or location	A12NE (NW)	351	9	333814 391069
292	<b>Points of Interest - Commercial Services</b> Name: Peter Rogers Refinishers Location: 37-39 Great Howard Street, Liverpool, L3 7AN Category: Repair and Servicing Class Code: Vehicle Repair, Testing and Servicing Positional Accuracy: Positioned to address or location	A12NE (NW)	351	9	333814 391069
293	<b>Points of Interest - Commercial Services</b> Name: Dart Swift International Ltd Location: 43 Castle Street, Liverpool, L2 9SH Category: Transport, Storage and Delivery Class Code: Distribution and Haulage Positional Accuracy: Positioned to address or location	A8NE (S)	365	9	334282 390369
294	<b>Points of Interest - Commercial Services</b> Name: Croft Autos Location: Vauxhall Business Centre 131, Vauxhall Road, Liverpool, L3 6BN Category: Repair and Servicing Class Code: Vehicle Repair, Testing and Servicing Positional Accuracy: Positioned to address or location	A18SE (N)	383	9	334294 391287
294	<b>Points of Interest - Commercial Services</b> Name: Liverpool Car Glass Location: 131 Vauxhall Road, Liverpool, L3 6BN Category: Repair and Servicing Class Code: Vehicle Repair, Testing and Servicing Positional Accuracy: Positioned to address or location	A18SE (N)	383	9	334294 391288
294	<b>Points of Interest - Commercial Services</b> Name: Century Automotive Location: Vauxhall Business Centre 131, Vauxhall Road, Liverpool, L3 6BN Category: Repair and Servicing Class Code: Vehicle Repair, Testing and Servicing Positional Accuracy: Positioned to address or location	A18SE (N)	383	9	334294 391288
294	<b>Points of Interest - Commercial Services</b> Name: Anderton Automotive Ltd Location: Vauxhall Business Centre 131, Vauxhall Road, Liverpool, L3 6BN Category: Repair and Servicing Class Code: Vehicle Repair, Testing and Servicing Positional Accuracy: Positioned to address or location	A18SE (N)	383	9	334294 391288
294	<b>Points of Interest - Commercial Services</b> Name: Mutual Assist Location: Vauxhall Business Centre 131, Vauxhall Road, Liverpool, L3 6BN Category: Repair and Servicing Class Code: Vehicle Repair, Testing and Servicing Positional Accuracy: Positioned to address or location	A18SE (N)	383	9	334294 391288
294	<b>Points of Interest - Commercial Services</b> Name: Liverpool Car Glass Location: Vauxhall Business Centre 131, Vauxhall Road, Liverpool, L3 6BN Category: Repair and Servicing Class Code: Vehicle Repair, Testing and Servicing Positional Accuracy: Positioned to address or location	A18SE (N)	383	9	334294 391288
294	<b>Points of Interest - Commercial Services</b> Name: Anderton Automotive Location: Vauxhall Business Centre 131, Vauxhall Road, Liverpool, L3 6BN Category: Repair and Servicing Class Code: Vehicle Repair, Testing and Servicing Positional Accuracy: Positioned to address or location	A18SE (N)	383	9	334294 391288
294	<b>Points of Interest - Commercial Services</b> Name: City Centre Garage Location: Vauxhall Business Centre 131, Vauxhall Road, Liverpool, L3 6BN Category: Repair and Servicing Class Code: Vehicle Repair, Testing and Servicing Positional Accuracy: Positioned to address or location	A18SE (N)	383	9	334294 391288
295	<b>Points of Interest - Commercial Services</b> Name: Millwrights Ltd Location: 33 Naylor Street, Liverpool, L3 6DR Category: Construction Services Class Code: Metalworkers Including Blacksmiths Positional Accuracy: Positioned to address or location	A18SE (NE)	413	9	334424 391254

Map ID	Details	Quadrant Reference (Compass Direction)	Estimated Distance From Site	Contact	NGR
295	<b>Points of Interest - Commercial Services</b> Name: Station Garage Location: 33 Freemasons Row, Liverpool, L3 2DJ Category: Repair and Servicing Class Code: Vehicle Repair, Testing and Servicing Positional Accuracy: Positioned to address or location	A18SE (NE)	424	9	334484 391215
295	<b>Points of Interest - Commercial Services</b> Name: Station Garage Location: 33 Freemasons Row, Liverpool, L3 2DJ Category: Repair and Servicing Class Code: Vehicle Repair, Testing and Servicing Positional Accuracy: Positioned to address or location	A18SE (NE)	424	9	334484 391215
295	<b>Points of Interest - Commercial Services</b> Name: Leeds Street Garage Location: 33 Freemasons Row, Liverpool, L3 2DJ Category: Repair and Servicing Class Code: Vehicle Repair, Testing and Servicing Positional Accuracy: Positioned to address or location	A18SE (NE)	424	9	334484 391215
296	<b>Points of Interest - Commercial Services</b> Name: Publiship Location: Royal Liver Building, Pier Head, Liverpool, L3 1HU Category: Transport, Storage and Delivery Class Code: Distribution and Haulage Positional Accuracy: Positioned to address or location	A8NW (SW)	440	9	333891 390369
296	<b>Points of Interest - Commercial Services</b> Name: Americano Ships Agencies UK Ltd TMM Lines Location: Unit 2 Royal Liver Building, Pier Head, Liverpool, L3 1HU Category: Transport, Storage and Delivery Class Code: Distribution and Haulage Positional Accuracy: Positioned to address or location	A8NW (SW)	441	9	333891 390369
297	<b>Points of Interest - Commercial Services</b> Name: Millwrights Liverpool Ltd Location: Unit 1 13-15, Oriel Street, Liverpool, L3 6DU Category: Construction Services Class Code: Metalworkers Including Blacksmiths Positional Accuracy: Positioned to address or location	A18SE (NE)	445	9	334407 391304
298	<b>Points of Interest - Commercial Services</b> Name: City Automobile Repairs Location: 4 Blackstock Street, Liverpool, L3 6ET Category: Repair and Servicing Class Code: Vehicle Repair, Testing and Servicing Positional Accuracy: Positioned to address or location	A18SE (N)	472	9	334330 391370
298	<b>Points of Interest - Commercial Services</b> Name: City Automobile Repairs Location: 4 Blackstock Street, Liverpool, L3 6ET Category: Repair and Servicing Class Code: Vehicle Repair, Testing and Servicing Positional Accuracy: Positioned to address or location	A18SE (N)	472	9	334330 391370
298	<b>Points of Interest - Commercial Services</b> Name: David Morton Location: Unit 1 5, Blackstock Street, Liverpool, L3 6EP Category: Repair and Servicing Class Code: Vehicle Repair, Testing and Servicing Positional Accuracy: Positioned to address or location	A18SE (N)	518	9	334328 391419
298	<b>Points of Interest - Commercial Services</b> Name: City Automobile Repairs Location: Unit 7 Blackstock Street, Liverpool, L3 6ET Category: Repair and Servicing Class Code: Vehicle Repair, Testing and Servicing Positional Accuracy: Positioned to address or location	A18SE (N)	521	9	334350 391414
298	<b>Points of Interest - Commercial Services</b> Name: Sheel Commercial Repairs Location: 2a Ford Street, Liverpool, L3 6EX Category: Repair and Servicing Class Code: Vehicle Repair, Testing and Servicing Positional Accuracy: Positioned to address or location	A18SE (N)	544	9	334347 391440
298	<b>Points of Interest - Commercial Services</b> Name: Sheel Commercial Repairs Location: 2A Ford Street, Liverpool, L3 6EX Category: Repair and Servicing Class Code: Vehicle Repair, Testing and Servicing Positional Accuracy: Positioned to address or location	A18SE (N)	544	9	334347 391439

Map ID	Details	Quadrant Reference (Compass Direction)	Estimated Distance From Site	Contact	NGR
299	<b>Points of Interest - Commercial Services</b> Name: C M A C G M Location: 12 Princes Parade, Liverpool, L3 1BG Category: Transport, Storage and Delivery Class Code: Distribution and Haulage Positional Accuracy: Positioned to address or location	A12SE (W)	491	9	333611 390720
299	<b>Points of Interest - Commercial Services</b> Name: Svitzer Marine Ltd Location: 12 Princes Parade, Liverpool, L3 1BG Category: Transport, Storage and Delivery Class Code: Distribution and Haulage Positional Accuracy: Positioned to address or location	A12SE (W)	491	9	333611 390720
300	<b>Points of Interest - Commercial Services</b> Name: Buckley M O T Centre Location: 8a Blackstock Street, Liverpool, L3 6EP Category: Repair and Servicing Class Code: Vehicle Repair, Testing and Servicing Positional Accuracy: Positioned to address or location	A18SE (NE)	539	9	334446 391390
301	<b>Points of Interest - Commercial Services</b> Name: Kuehne + Nagel Ltd Location: Port of Liverpool Building, Pier Head, Liverpool, L3 1BY Category: Transport, Storage and Delivery Class Code: Distribution and Haulage Positional Accuracy: Positioned to address or location	A8NW (S)	570	9	333986 390173
301	<b>Points of Interest - Commercial Services</b> Name: Hapag Lloyd UK Ltd Location: Port of Liverpool Building, Pier Head, Liverpool, L3 1BY Category: Transport, Storage and Delivery Class Code: Distribution and Haulage Positional Accuracy: Positioned to address or location	A8NW (S)	571	9	333986 390173
301	<b>Points of Interest - Commercial Services</b> Name: D H L Logistics (UK) Ltd Location: Port of Liverpool Building, Pier Head, Liverpool, L3 1BY Category: Transport, Storage and Delivery Class Code: Distribution and Haulage Positional Accuracy: Positioned to address or location	A8NW (S)	571	9	333986 390173
302	<b>Points of Interest - Commercial Services</b> Name: Arc Location: 40-42 Great Howard Street, Liverpool, L3 7AX Category: Personal, Consumer and other Services Class Code: Vehicle Cleaning Services Positional Accuracy: Positioned to address or location	A18SW (NW)	605	9	333893 391457
302	<b>Points of Interest - Commercial Services</b> Name: IMO - arc Clean Car Centres Location: 40-42 Great Howard Street, Liverpool, L3 7AX Category: Personal, Consumer and other Services Class Code: Vehicle Cleaning Services Positional Accuracy: Positioned to address or location	A18SW (NW)	605	9	333892 391456
302	<b>Points of Interest - Commercial Services</b> Name: Car & Commercial Location: Unit 91-94 Chadwick Court Industrial Centre, Chadwick Street, Liverpool, L3 7EY Category: Repair and Servicing Class Code: Vehicle Repair, Testing and Servicing Positional Accuracy: Positioned to address or location	A18SW (N)	606	9	333943 391481
302	<b>Points of Interest - Commercial Services</b> Name: T Dunkerley Location: Unit 91-92 Chadwick Court Industrial Centre, Chadwick Street, Liverpool, L3 7EY Category: Repair and Servicing Class Code: Vehicle Repair, Testing and Servicing Positional Accuracy: Positioned to address or location	A18SW (N)	606	9	333943 391481
302	<b>Points of Interest - Commercial Services</b> Name: Car & Commercial Location: Unit 93-94 Chadwick Court Industrial Centre, Chadwick Street, Liverpool, L3 7EY Category: Repair and Servicing Class Code: Vehicle Repair, Testing and Servicing Positional Accuracy: Positioned to address or location	A18SW (N)	606	9	333943 391481

Map ID	Details	Quadrant Reference (Compass Direction)	Estimated Distance From Site	Contact	NGR
303	<b>Points of Interest - Commercial Services</b> Name: Merseyside Recycling & Waste Authority Location: Seventh Floor 1, Mann Island, Liverpool, L3 1BP Category: Recycling Services Class Code: Recycling, Reclamation and Disposal Positional Accuracy: Positioned to address or location	A8SW (S)	607	9	334098 390111
303	<b>Points of Interest - Commercial Services</b> Name: Merseyside Recycling & Waste Authority Location: 1 Mann Island, Liverpool, L3 1BP Category: Recycling Services Class Code: Recycling, Reclamation and Disposal Positional Accuracy: Positioned to address or location	A8SW (S)	611	9	334107 390107
304	<b>Points of Interest - Commercial Services</b> Name: S & B Towbars & Dual Controls Location: Flat 134 Waterloo Warehouse, Waterloo Road, Liverpool, L3 0BQ Category: Repair and Servicing Class Code: Vehicle Repair, Testing and Servicing Positional Accuracy: Positioned to address or location	A17SE (NW)	632	9	333646 391303
305	<b>Points of Interest - Commercial Services</b> Name: Auto Fix Location: Unit 90 Chadwick Court Industrial Centre, Chadwick Street, Liverpool, L3 7EY Category: Repair and Servicing Class Code: Vehicle Repair, Testing and Servicing Positional Accuracy: Positioned to address or location	A18NW (N)	661	9	333933 391537
305	<b>Points of Interest - Commercial Services</b> Name: Advanced Automobiles Location: 17 Love Lane, Liverpool, L3 7DD Category: Repair and Servicing Class Code: Vehicle Repair, Testing and Servicing Positional Accuracy: Positioned to address or location	A18NW (N)	700	9	333980 391594
305	<b>Points of Interest - Commercial Services</b> Name: M L Motors Ltd Location: Unit 19, Love Lane, Liverpool, L3 7DD Category: Repair and Servicing Class Code: Vehicle Repair, Testing and Servicing Positional Accuracy: Positioned to address or location	A18NW (N)	700	9	333980 391594
305	<b>Points of Interest - Commercial Services</b> Name: Advanced Automotives Location: 17 Love Lane, Liverpool, L3 7DD Category: Repair and Servicing Class Code: Vehicle Repair, Testing and Servicing Positional Accuracy: Positioned to address or location	A18NW (N)	700	9	333980 391594
306	<b>Points of Interest - Commercial Services</b> Name: Chipsaway Location: 95-113 Great Howard Street, Liverpool, L3 7AT Category: Repair and Servicing Class Code: Vehicle Repair, Testing and Servicing Positional Accuracy: Positioned to address or location	A18NW (NW)	692	9	333862 391539
306	<b>Points of Interest - Commercial Services</b> Name: Auto Solutions Location: 95-113 Great Howard Street, Liverpool, L3 7AT Category: Repair and Servicing Class Code: Vehicle Repair, Testing and Servicing Positional Accuracy: Positioned to address or location	A18NW (NW)	692	9	333862 391539
306	<b>Points of Interest - Commercial Services</b> Name: A & M Metals Location: 1-7 Vulcan Street, Liverpool, L3 7BG Category: Recycling Services Class Code: Scrap Metal Merchants Positional Accuracy: Positioned to address or location	A17NE (NW)	753	9	333813 391582
306	<b>Points of Interest - Commercial Services</b> Name: A & M Metals Ltd Location: 1-7 Vulcan Street, Liverpool, L3 7BG Category: Recycling Services Class Code: Scrap Metal Merchants Positional Accuracy: Positioned to address or location	A17NE (NW)	753	9	333813 391582
306	<b>Points of Interest - Commercial Services</b> Name: L S UK Ltd Location: Vandries Street, Liverpool, L3 7BJ Category: Repair and Servicing Class Code: Vehicle Repair, Testing and Servicing Positional Accuracy: Positioned to address or location	A17NE (NW)	784	9	333774 391595



Map ID	Details	Quadrant Reference (Compass Direction)	Estimated Distance From Site	Contact	NGR
306	<b>Points of Interest - Commercial Services</b> Name: Applegreen City Services Location: 121-129 Great Howard Street, Vulcan Street, Vauxhall, Liverpool, L3 7AT Category: Personal, Consumer and other Services Class Code: Vehicle Cleaning Services Positional Accuracy: Positioned to address or location	A17NE (N)	789	9	333848 391639
306	<b>Points of Interest - Commercial Services</b> Name: B P Car Wash Location: 121-129 Great Howard Street, Liverpool, L3 7AT Category: Personal, Consumer and other Services Class Code: Vehicle Cleaning Services Positional Accuracy: Positioned to address or location	A17NE (N)	789	9	333848 391639
306	<b>Points of Interest - Commercial Services</b> Name: Car Wash Location: 121-129 Great Howard Street, Vulcan Street, Vauxhall, Liverpool, Merseyside, L3 7AT Category: Personal, Consumer and other Services Class Code: Vehicle Cleaning Services Positional Accuracy: Positioned to address or location	A17NE (N)	789	9	333848 391640
306	<b>Points of Interest - Commercial Services</b> Name: Morgan Recovery Services Location: 6 Vulcan Street, Liverpool, L3 7BG Category: Repair and Servicing Class Code: Vehicle Repair, Testing and Servicing Positional Accuracy: Positioned to address or location	A17NE (NW)	831	9	333779 391652
307	<b>Points of Interest - Commercial Services</b> Name: Fully Loaded Garage Location: 11 Love Lane, Liverpool, L3 7DD Category: Repair and Servicing Class Code: Vehicle Repair, Testing and Servicing Positional Accuracy: Positioned to address or location	A18NW (N)	784	9	333983 391682
307	<b>Points of Interest - Commercial Services</b> Name: Autoline Location: 14 Love Lane, Liverpool, L3 7DD Category: Repair and Servicing Class Code: Vehicle Repair, Testing and Servicing Positional Accuracy: Positioned to address or location	A18NW (N)	784	9	333984 391683
307	<b>Points of Interest - Commercial Services</b> Name: Autoline Location: 14 Love Lane, Liverpool, L3 7DD Category: Repair and Servicing Class Code: Vehicle Repair, Testing and Servicing Positional Accuracy: Positioned to address or location	A18NW (N)	784	9	333984 391683
307	<b>Points of Interest - Commercial Services</b> Name: Mercedes Frenz Location: 13 Love Lane, Liverpool, L3 7DD Category: Repair and Servicing Class Code: Vehicle Repair, Testing and Servicing Positional Accuracy: Positioned to address or location	A18NW (N)	784	9	333984 391683
308	<b>Points of Interest - Commercial Services</b> Name: Jenkins Shipping Location: Church House 1, Hanover Street, Liverpool, L1 3DN Category: Transport, Storage and Delivery Class Code: Distribution and Haulage Positional Accuracy: Positioned to address or location	A9SW (SE)	809	9	334570 390015
308	<b>Points of Interest - Commercial Services</b> Name: W Hall & Son Ltd Location: 9-11 Duke Street, Liverpool, L1 5AP Category: Transport, Storage and Delivery Class Code: Distribution and Haulage Positional Accuracy: Positioned to address or location	A9SW (SE)	855	9	334622 389987
309	<b>Points of Interest - Commercial Services</b> Name: One Stop Garage 18 Ltd Location: 18-20 Vulcan Street, Liverpool, L3 7BG Category: Repair and Servicing Class Code: Vehicle Repair, Testing and Servicing Positional Accuracy: Positioned to address or location	A17NE (NW)	853	9	333717 391641
309	<b>Points of Interest - Commercial Services</b> Name: Premier Cars Location: 18-20 Vulcan St, Liverpool, Merseyside, L3 7BG Category: Repair and Servicing Class Code: Vehicle Repair, Testing and Servicing Positional Accuracy: Positioned to address or location	A17NE (NW)	865	9	333715 391654



Map ID	Details	Quadrant Reference (Compass Direction)	Estimated Distance From Site	Contact	NGR
309	<b>Points of Interest - Commercial Services</b> Name: Premier Cars Location: 18-20 Vulcan Street, Liverpool, Merseyside, L3 7BG Category: Repair and Servicing Class Code: Vehicle Repair, Testing and Servicing Positional Accuracy: Positioned to address or location	A17NE (NW)	865	9	333715 391654
310	<b>Points of Interest - Commercial Services</b> Name: Peter Martin Taxis Ltd Location: 2 Love Lane, Liverpool, L3 7DD Category: Repair and Servicing Class Code: Vehicle Repair, Testing and Servicing Positional Accuracy: Positioned to address or location	A18NW (N)	879	9	333998 391783
311	<b>Points of Interest - Commercial Services</b> Name: H T Auto Tech Ltd Location: 10-12 Regent Street, Liverpool, L3 7BN Category: Repair and Servicing Class Code: Vehicle Repair, Testing and Servicing Positional Accuracy: Positioned to address or location	A17NE (NW)	879	9	333807 391720
311	<b>Points of Interest - Commercial Services</b> Name: T Fury Auto Refinishers Location: Unit 12b, Regent Street, Liverpool, L3 7BN Category: Repair and Servicing Class Code: Vehicle Repair, Testing and Servicing Positional Accuracy: Positioned to address or location	A17NE (NW)	886	9	333794 391721
311	<b>Points of Interest - Commercial Services</b> Name: BMW Autotech Centre (Liverpool) Ltd Location: 12 Regent Street, Liverpool, L3 7BN Category: Repair and Servicing Class Code: Vehicle Repair, Testing and Servicing Positional Accuracy: Positioned to address or location	A17NE (NW)	888	9	333797 391725
311	<b>Points of Interest - Commercial Services</b> Name: Auto Tech Centre Location: 12 Regent Street, Liverpool, L3 7BN Category: Repair and Servicing Class Code: Vehicle Repair, Testing and Servicing Positional Accuracy: Positioned to address or location	A17NE (NW)	888	9	333797 391725
312	<b>Points of Interest - Commercial Services</b> Name: Liverpool Valet Services Location: 1-27 Bridport Street, Liverpool, L3 5QF Category: Repair and Servicing Class Code: Vehicle Repair, Testing and Servicing Positional Accuracy: Positioned to address or location	A15SW (E)	928	9	335221 390677
312	<b>Points of Interest - Commercial Services</b> Name: Advanced Auto Services Location: 29 Bridport Street, Liverpool, L3 5QF Category: Repair and Servicing Class Code: Vehicle Repair, Testing and Servicing Positional Accuracy: Positioned to address or location	A15SW (E)	942	9	335235 390675
313	<b>Points of Interest - Commercial Services</b> Name: Cassco Ltd Location: 13-17 Upper William Street, Liverpool, L3 7EE Category: Transport, Storage and Delivery Class Code: Distribution and Haulage Positional Accuracy: Positioned to address or location	A23SW (N)	961	9	333938 391854
314	<b>Points of Interest - Commercial Services</b> Name: Asbestos Associated UK Location: 6 Regent Road, Kirkdale, Liverpool, L20 8DD Category: Recycling Services Class Code: Recycling, Reclamation and Disposal Positional Accuracy: Positioned to address or location	A17NE (NW)	968	9	333666 391744
315	<b>Points of Interest - Commercial Services</b> Name: T E Johnson & Co Location: 6 Cotton Street, Liverpool, L3 7DY Category: Transport, Storage and Delivery Class Code: Distribution and Haulage Positional Accuracy: Positioned to address or location	A22SE (N)	977	9	333845 391841
315	<b>Points of Interest - Commercial Services</b> Name: Roberts Shipping Location: 6 Cotton Street, Liverpool, L3 7DY Category: Transport, Storage and Delivery Class Code: Distribution and Haulage Positional Accuracy: Positioned to address or location	A22SE (N)	977	9	333845 391841

Map ID	Details	Quadrant Reference (Compass Direction)	Estimated Distance From Site	Contact	NGR
315	<b>Points of Interest - Commercial Services</b> Name: One Four Four Ductwork Ltd Location: 22 Cotton Street, Liverpool, L3 7DY Category: Construction Services Class Code: Metalworkers Including Blacksmiths Positional Accuracy: Positioned to address or location	A17NE (NW)	981	9	333770 391815
315	<b>Points of Interest - Commercial Services</b> Name: Elite Motors Location: 8 Cotton Street, Liverpool, L3 7DY Category: Repair and Servicing Class Code: Vehicle Repair, Testing and Servicing Positional Accuracy: Positioned to address or location	A22SE (N)	992	9	333807 391843
316	<b>Points of Interest - Commercial Services</b> Name: The Five Star Car Wash Location: 104 St. Anne Street, Liverpool, L3 3EB Category: Personal, Consumer and other Services Class Code: Vehicle Cleaning Services Positional Accuracy: Positioned to address or location	A19SE (NE)	979	9	335076 391377
317	<b>Points of Interest - Education and Health</b> Name: Assura Liverpool LLP Location: 28 Argyle Street, Liverpool, L1 5DL Category: Health Practitioners and Establishments Class Code: Hospitals Positional Accuracy: Positioned to address or location	A9SW (SE)	963	9	334628 389871
318	<b>Points of Interest - Manufacturing and Production</b> Name: Works Location: Not Supplied Category: Industrial Features Class Code: Unspecified Works Or Factories Positional Accuracy: Positioned to an adjacent address or location	A13NE (N)	17	9	334216 390903
319	<b>Points of Interest - Manufacturing and Production</b> Name: Richard Baker Harrison Ltd Location: 316 Cotton Exchange Building, Old Hall Street, Liverpool, L3 9LF Category: Extractive Industries Class Code: Sand, Gravel and Clay Extraction and Merchants Positional Accuracy: Positioned to address or location	A13SW (SW)	30	9	334097 390745
320	<b>Points of Interest - Manufacturing and Production</b> Name: The Executive Centre Location: Silkhouse Court, Tithebarn Street, Liverpool, L2 2LZ Category: Industrial Features Class Code: Business Parks and Industrial Estates Positional Accuracy: Positioned to address or location	A13SW (S)	48	9	334175 390668
320	<b>Points of Interest - Manufacturing and Production</b> Name: The Executive Centre Location: Silkhouse Court, Tithebarn Street, Liverpool, L2 2LZ Category: Industrial Features Class Code: Business Parks and Industrial Estates Positional Accuracy: Positioned to address or location	A13SW (S)	48	9	334175 390668
320	<b>Points of Interest - Manufacturing and Production</b> Name: Silkhouse Court Location: Silkhouse Court, Tithebarn Street, Liverpool, L2 2LZ Category: Industrial Features Class Code: Business Parks and Industrial Estates Positional Accuracy: Positioned to address or location	A13SW (S)	48	9	334175 390668
320	<b>Points of Interest - Manufacturing and Production</b> Name: City Executive Centre Location: Silkhouse Court, Tithebarn Street, Liverpool, L2 2LZ Category: Industrial Features Class Code: Business Parks and Industrial Estates Positional Accuracy: Positioned to address or location	A13SW (S)	48	9	334175 390668
320	<b>Points of Interest - Manufacturing and Production</b> Name: Silk House Court Location: 7-17 Tithebarn Street, Liverpool, L2 2LZ Category: Industrial Features Class Code: Business Parks and Industrial Estates Positional Accuracy: Positioned to address or location	A13SW (S)	48	9	334175 390668
320	<b>Points of Interest - Manufacturing and Production</b> Name: Tithebarn House Location: 1-5 Tithebarn St, Liverpool, Merseyside, L2 2NZ Category: Industrial Features Class Code: Business Parks and Industrial Estates Positional Accuracy: Positioned to address or location	A13SW (S)	95	9	334128 390626

Map ID	Details	Quadrant Reference (Compass Direction)	Estimated Distance From Site	Contact	NGR
320	<b>Points of Interest - Manufacturing and Production</b> Name: Tithebarn House Location: 1-5 Tithebarn Street, Liverpool, Merseyside, L2 2NZ Category: Industrial Features Class Code: Business Parks and Industrial Estates Positional Accuracy: Positioned to address or location	A13SW (S)	95	9	334128 390626
320	<b>Points of Interest - Manufacturing and Production</b> Name: Tithebarn Location: 2-4 Tithebarn Street, Liverpool, L2 2DP Category: Industrial Features Class Code: Business Parks and Industrial Estates Positional Accuracy: Positioned to address or location	A13SE (S)	129	9	334206 390593
320	<b>Points of Interest - Manufacturing and Production</b> Name: Liverpool Chamber of Commerce & Industry Location: 1 Old Hall Street, Liverpool, L3 9HG Category: Industrial Features Class Code: Business Parks and Industrial Estates Positional Accuracy: Positioned to address or location	A13SW (SW)	138	9	334081 390604
320	<b>Points of Interest - Manufacturing and Production</b> Name: Downing Developments Location: 1 Old Hall Street, Liverpool, L3 9HF Category: Industrial Features Class Code: Business Parks and Industrial Estates Positional Accuracy: Positioned to address or location	A13SW (SW)	139	9	334080 390604
320	<b>Points of Interest - Manufacturing and Production</b> Name: Regus Location: Horton House, Exchange Flags, Liverpool, L2 3PF Category: Industrial Features Class Code: Business Parks and Industrial Estates Positional Accuracy: Positioned to address or location	A13SW (S)	150	9	334181 390566
321	<b>Points of Interest - Manufacturing and Production</b> Name: Works Location: Not Supplied Category: Industrial Features Class Code: Unspecified Works Or Factories Positional Accuracy: Positioned to an adjacent address or location	A13NW (N)	85	9	334159 391006
322	<b>Points of Interest - Manufacturing and Production</b> Name: Jones Lang Lasalle Location: 2 Moorfields, Liverpool, L2 2BS Category: Industrial Features Class Code: Business Parks and Industrial Estates Positional Accuracy: Positioned to address or location	A13SE (SE)	173	9	334374 390624
322	<b>Points of Interest - Manufacturing and Production</b> Name: Clarendon Properties Location: 2 Moorfields, Liverpool, L2 2QZ Category: Industrial Features Class Code: Business Parks and Industrial Estates Positional Accuracy: Positioned to address or location	A13SE (SE)	173	9	334374 390624
323	<b>Points of Interest - Manufacturing and Production</b> Name: Tanks Location: L3 Category: Industrial Features Class Code: Tanks (Generic) Positional Accuracy: Positioned to an adjacent address or location	A13NW (NW)	222	9	333913 390986
323	<b>Points of Interest - Manufacturing and Production</b> Name: Tank Location: L3 Category: Industrial Features Class Code: Tanks (Generic) Positional Accuracy: Positioned to address or location	A13NW (NW)	228	9	333909 390991
323	<b>Points of Interest - Manufacturing and Production</b> Name: Tank Location: L3 Category: Industrial Features Class Code: Tanks (Generic) Positional Accuracy: Positioned to address or location	A13NW (NW)	230	9	333898 390978
323	<b>Points of Interest - Manufacturing and Production</b> Name: Tank Location: L3 Category: Industrial Features Class Code: Tanks (Generic) Positional Accuracy: Positioned to address or location	A13NW (NW)	231	9	333901 390984

Map ID	Details	Quadrant Reference (Compass Direction)	Estimated Distance From Site	Contact	NGR
324	<b>Points of Interest - Manufacturing and Production</b> Name: Works Location: Not Supplied Category: Industrial Features Class Code: Unspecified Works Or Factories Positional Accuracy: Positioned to an adjacent address or location	A13SW (W)	224	9	333877 390749
324	<b>Points of Interest - Manufacturing and Production</b> Name: Works Location: L3 Category: Industrial Features Class Code: Unspecified Works Or Factories Positional Accuracy: Positioned to address or location	A13SW (W)	226	9	333874 390753
325	<b>Points of Interest - Manufacturing and Production</b> Name: Hatton Garden Industrial Estate Location: L3 Category: Industrial Features Class Code: Business Parks and Industrial Estates Positional Accuracy: Positioned to an adjacent address or location	A13NE (E)	241	9	334512 390894
326	<b>Points of Interest - Manufacturing and Production</b> Name: Works Location: Not Supplied Category: Industrial Features Class Code: Unspecified Works Or Factories Positional Accuracy: Positioned to an adjacent address or location	A18SE (N)	256	9	334232 391173
326	<b>Points of Interest - Manufacturing and Production</b> Name: Works Location: Not Supplied Category: Industrial Features Class Code: Unspecified Works Or Factories Positional Accuracy: Positioned to an adjacent address or location	A18SE (N)	272	9	334277 391176
326	<b>Points of Interest - Manufacturing and Production</b> Name: Works Location: L3 Category: Industrial Features Class Code: Unspecified Works Or Factories Positional Accuracy: Positioned to an adjacent address or location	A18SE (N)	273	9	334277 391177
326	<b>Points of Interest - Manufacturing and Production</b> Name: Works Location: Not Supplied Category: Industrial Features Class Code: Unspecified Works Or Factories Positional Accuracy: Positioned to an adjacent address or location	A18SE (N)	305	9	334259 391216
326	<b>Points of Interest - Manufacturing and Production</b> Name: Works Location: L3 Category: Industrial Features Class Code: Unspecified Works Or Factories Positional Accuracy: Positioned to an adjacent address or location	A18SE (N)	305	9	334259 391216
326	<b>Points of Interest - Manufacturing and Production</b> Name: Works Location: Not Supplied Category: Industrial Features Class Code: Unspecified Works Or Factories Positional Accuracy: Positioned to an adjacent address or location	A18SW (N)	319	9	334185 391242
326	<b>Points of Interest - Manufacturing and Production</b> Name: Works Location: L3 Category: Industrial Features Class Code: Unspecified Works Or Factories Positional Accuracy: Positioned to address or location	A18SW (N)	323	9	334186 391246
327	<b>Points of Interest - Manufacturing and Production</b> Name: Works Location: Not Supplied Category: Industrial Features Class Code: Unspecified Works Or Factories Positional Accuracy: Positioned to an adjacent address or location	A18SW (N)	277	9	334139 391197
327	<b>Points of Interest - Manufacturing and Production</b> Name: Works Location: L3 Category: Industrial Features Class Code: Unspecified Works Or Factories Positional Accuracy: Positioned to an adjacent address or location	A18SW (N)	277	9	334139 391197

Map ID	Details	Quadrant Reference (Compass Direction)	Estimated Distance From Site	Contact	NGR
328	<b>Points of Interest - Manufacturing and Production</b> Name: Your Space Plc Location: 7 Water St, Liverpool, Merseyside, L2 0RD Category: Industrial Features Class Code: Business Parks and Industrial Estates Positional Accuracy: Positioned to address or location	A8NW (S)	292	9	334150 390423
329	<b>Points of Interest - Manufacturing and Production</b> Name: Works Location: Not Supplied Category: Industrial Features Class Code: Unspecified Works Or Factories Positional Accuracy: Positioned to an adjacent address or location	A8NE (SE)	310	9	334375 390476
329	<b>Points of Interest - Manufacturing and Production</b> Name: Works Location: L2 Category: Industrial Features Class Code: Unspecified Works Or Factories Positional Accuracy: Positioned to address or location	A8NE (SE)	310	9	334373 390476
330	<b>Points of Interest - Manufacturing and Production</b> Name: Works Location: Not Supplied Category: Industrial Features Class Code: Unspecified Works Or Factories Positional Accuracy: Positioned to an adjacent address or location	A14SW (E)	313	9	334611 390784
330	<b>Points of Interest - Manufacturing and Production</b> Name: Works Location: L3 Category: Industrial Features Class Code: Unspecified Works Or Factories Positional Accuracy: Positioned to an adjacent address or location	A14SW (E)	313	9	334611 390785
331	<b>Points of Interest - Manufacturing and Production</b> Name: Victoria Business Centre Location: Victoria House 25, Victoria Street, Liverpool, L1 6BD Category: Industrial Features Class Code: Business Parks and Industrial Estates Positional Accuracy: Positioned to address or location	A13SE (SE)	329	9	334467 390498
332	<b>Points of Interest - Manufacturing and Production</b> Name: Drury House Ltd Location: Drury House 19, Water Street, Liverpool, L2 0RP Category: Industrial Features Class Code: Business Parks and Industrial Estates Positional Accuracy: Positioned to address or location	A8NW (S)	353	9	334052 390379
332	<b>Points of Interest - Manufacturing and Production</b> Name: Drury House Ltd Location: Drury House 19, Water Street, Liverpool, L2 0RP Category: Industrial Features Class Code: Business Parks and Industrial Estates Positional Accuracy: Positioned to address or location	A8NW (S)	353	9	334052 390379
333	<b>Points of Interest - Manufacturing and Production</b> Name: Vauxhall Business Centre Location: L3 Category: Industrial Features Class Code: Business Parks and Industrial Estates Positional Accuracy: Positioned to an adjacent address or location	A18SE (N)	376	9	334221 391296
334	<b>Points of Interest - Manufacturing and Production</b> Name: Corn Exchange Building Location: Corn Exchange Building, Fenwick Street, Liverpool, L2 7RB Category: Industrial Features Class Code: Business Parks and Industrial Estates Positional Accuracy: Positioned to address or location	A8NW (S)	392	9	334161 390323
334	<b>Points of Interest - Manufacturing and Production</b> Name: D B H Serviced Business Centres Ltd Location: Drury Lane, Liverpool, L2 7QL Category: Industrial Features Class Code: Business Parks and Industrial Estates Positional Accuracy: Positioned to address or location	A8NW (S)	392	9	334161 390323
335	<b>Points of Interest - Manufacturing and Production</b> Name: Works Location: Not Supplied Category: Industrial Features Class Code: Unspecified Works Or Factories Positional Accuracy: Positioned to an adjacent address or location	A18SE (NE)	408	9	334422 391249

Map ID	Details	Quadrant Reference (Compass Direction)	Estimated Distance From Site	Contact	NGR
335	<b>Points of Interest - Manufacturing and Production</b> Name: Works Location: L3 Category: Industrial Features Class Code: Unspecified Works Or Factories Positional Accuracy: Positioned to an adjacent address or location	A18SE (NE)	409	9	334422 391250
336	<b>Points of Interest - Manufacturing and Production</b> Name: Works Location: Not Supplied Category: Industrial Features Class Code: Unspecified Works Or Factories Positional Accuracy: Positioned to an adjacent address or location	A12NE (NW)	414	9	333749 391086
336	<b>Points of Interest - Manufacturing and Production</b> Name: Works Location: L3 Category: Industrial Features Class Code: Unspecified Works Or Factories Positional Accuracy: Positioned to an adjacent address or location	A12NE (NW)	414	9	333749 391086
337	<b>Points of Interest - Manufacturing and Production</b> Name: Works Location: Not Supplied Category: Industrial Features Class Code: Unspecified Works Or Factories Positional Accuracy: Positioned to an adjacent address or location	A14NW (E)	471	9	334746 390930
338	<b>Points of Interest - Manufacturing and Production</b> Name: Works Location: Not Supplied Category: Industrial Features Class Code: Unspecified Works Or Factories Positional Accuracy: Positioned to an adjacent address or location	A18SW (N)	475	9	334194 391397
338	<b>Points of Interest - Manufacturing and Production</b> Name: Works Location: L3 Category: Industrial Features Class Code: Unspecified Works Or Factories Positional Accuracy: Positioned to an adjacent address or location	A18SW (N)	475	9	334194 391397
339	<b>Points of Interest - Manufacturing and Production</b> Name: Works Location: Not Supplied Category: Industrial Features Class Code: Unspecified Works Or Factories Positional Accuracy: Positioned to an adjacent address or location	A18SW (N)	499	9	334093 391414
339	<b>Points of Interest - Manufacturing and Production</b> Name: Works Location: L3 Category: Industrial Features Class Code: Unspecified Works Or Factories Positional Accuracy: Positioned to an adjacent address or location	A18SW (N)	499	9	334093 391414
339	<b>Points of Interest - Manufacturing and Production</b> Name: Works Location: L3 Category: Industrial Features Class Code: Unspecified Works Or Factories Positional Accuracy: Positioned to address or location	A18SW (N)	509	9	334095 391425
339	<b>Points of Interest - Manufacturing and Production</b> Name: Works Location: Not Supplied Category: Industrial Features Class Code: Unspecified Works Or Factories Positional Accuracy: Positioned to an adjacent address or location	A18SW (N)	510	9	334092 391425
340	<b>Points of Interest - Manufacturing and Production</b> Name: Factory Location: L3 Category: Industrial Features Class Code: Unspecified Works Or Factories Positional Accuracy: Positioned to address or location	A18SE (NE)	578	9	334448 391433
340	<b>Points of Interest - Manufacturing and Production</b> Name: Factory Location: Not Supplied Category: Industrial Features Class Code: Unspecified Works Or Factories Positional Accuracy: Positioned to an adjacent address or location	A18SE (NE)	580	9	334447 391436



Map ID	Details	Quadrant Reference (Compass Direction)	Estimated Distance From Site	Contact	NGR
341	<b>Points of Interest - Manufacturing and Production</b> Name: Tank Location: L3 Category: Industrial Features Class Code: Tanks (Generic) Positional Accuracy: Positioned to an adjacent address or location	A18NE (N)	587	9	334225 391508
342	<b>Points of Interest - Manufacturing and Production</b> Name: Coopers Building Location: Coopers Building 12, Church Street, Liverpool, L1 3AG Category: Industrial Features Class Code: Business Parks and Industrial Estates Positional Accuracy: Positioned to address or location	A9NW (SE)	612	9	334600 390247
342	<b>Points of Interest - Manufacturing and Production</b> Name: Coopers Building Location: Coopers Building 12, Church Street, Liverpool, L1 3AG Category: Industrial Features Class Code: Business Parks and Industrial Estates Positional Accuracy: Positioned to address or location	A9NW (SE)	612	9	334599 390247
343	<b>Points of Interest - Manufacturing and Production</b> Name: Tank Location: L3 Category: Industrial Features Class Code: Tanks (Generic) Positional Accuracy: Positioned to an adjacent address or location	A12NW (W)	628	9	333504 391077
344	<b>Points of Interest - Manufacturing and Production</b> Name: Tank Location: L3 Category: Industrial Features Class Code: Tanks (Generic) Positional Accuracy: Positioned to an adjacent address or location	A18NW (N)	631	9	333956 391513
345	<b>Points of Interest - Manufacturing and Production</b> Name: Works Location: Not Supplied Category: Industrial Features Class Code: Unspecified Works Or Factories Positional Accuracy: Positioned to an adjacent address or location	A18SE (NE)	636	9	334497 391473
345	<b>Points of Interest - Manufacturing and Production</b> Name: Wks Location: L3 Category: Industrial Features Class Code: Unspecified Works Or Factories Positional Accuracy: Positioned to an adjacent address or location	A18SE (NE)	636	9	334497 391473
345	<b>Points of Interest - Manufacturing and Production</b> Name: Works Location: Not Supplied Category: Industrial Features Class Code: Unspecified Works Or Factories Positional Accuracy: Positioned to an adjacent address or location	A19SW (NE)	649	9	334537 391463
345	<b>Points of Interest - Manufacturing and Production</b> Name: Works Location: L3 Category: Industrial Features Class Code: Unspecified Works Or Factories Positional Accuracy: Positioned to an adjacent address or location	A19SW (NE)	649	9	334537 391463
345	<b>Points of Interest - Manufacturing and Production</b> Name: Works Location: Not Supplied Category: Industrial Features Class Code: Unspecified Works Or Factories Positional Accuracy: Positioned to an adjacent address or location	A19SW (NE)	681	9	334581 391471
345	<b>Points of Interest - Manufacturing and Production</b> Name: Works Location: L3 Category: Industrial Features Class Code: Unspecified Works Or Factories Positional Accuracy: Positioned to an adjacent address or location	A19SW (NE)	681	9	334581 391471
345	<b>Points of Interest - Manufacturing and Production</b> Name: Works Location: Not Supplied Category: Industrial Features Class Code: Unspecified Works Or Factories Positional Accuracy: Positioned to an adjacent address or location	A19SW (NE)	701	9	334606 391477



Map ID	Details	Quadrant Reference (Compass Direction)	Estimated Distance From Site	Contact	NGR
345	<b>Points of Interest - Manufacturing and Production</b> Name: Works Location: L3 Category: Industrial Features Class Code: Unspecified Works Or Factories Positional Accuracy: Positioned to an adjacent address or location	A19SW (NE)	701	9	334606 391477
346	<b>Points of Interest - Manufacturing and Production</b> Name: Works Location: Not Supplied Category: Industrial Features Class Code: Unspecified Works Or Factories Positional Accuracy: Positioned to an adjacent address or location	A17NE (NW)	734	9	333844 391577
346	<b>Points of Interest - Manufacturing and Production</b> Name: Works Location: L3 Category: Industrial Features Class Code: Unspecified Works Or Factories Positional Accuracy: Positioned to an adjacent address or location	A17NE (NW)	734	9	333844 391577
346	<b>Points of Interest - Manufacturing and Production</b> Name: Tank Location: L3 Category: Industrial Features Class Code: Tanks (Generic) Positional Accuracy: Positioned to an adjacent address or location	A17NE (NW)	743	9	333771 391544
347	<b>Points of Interest - Manufacturing and Production</b> Name: Works Location: Not Supplied Category: Industrial Features Class Code: Unspecified Works Or Factories Positional Accuracy: Positioned to an adjacent address or location	A19SW (NE)	745	9	334662 391488
347	<b>Points of Interest - Manufacturing and Production</b> Name: Works Location: L3 Category: Industrial Features Class Code: Unspecified Works Or Factories Positional Accuracy: Positioned to an adjacent address or location	A19SW (NE)	745	9	334662 391488
348	<b>Points of Interest - Manufacturing and Production</b> Name: Works Location: Not Supplied Category: Industrial Features Class Code: Unspecified Works Or Factories Positional Accuracy: Positioned to an adjacent address or location	A17NE (N)	892	9	333810 391735
348	<b>Points of Interest - Manufacturing and Production</b> Name: Works Location: L3 Category: Industrial Features Class Code: Unspecified Works Or Factories Positional Accuracy: Positioned to an adjacent address or location	A17NE (N)	892	9	333810 391735
348	<b>Points of Interest - Manufacturing and Production</b> Name: Works Location: Not Supplied Category: Industrial Features Class Code: Unspecified Works Or Factories Positional Accuracy: Positioned to an adjacent address or location	A17NE (NW)	933	9	333787 391770
348	<b>Points of Interest - Manufacturing and Production</b> Name: Works Location: L3 Category: Industrial Features Class Code: Unspecified Works Or Factories Positional Accuracy: Positioned to an adjacent address or location	A17NE (NW)	933	9	333787 391770
348	<b>Points of Interest - Manufacturing and Production</b> Name: Works Location: Not Supplied Category: Industrial Features Class Code: Unspecified Works Or Factories Positional Accuracy: Positioned to an adjacent address or location	A17NE (NW)	936	9	333773 391767
348	<b>Points of Interest - Manufacturing and Production</b> Name: Works Location: L3 Category: Industrial Features Class Code: Unspecified Works Or Factories Positional Accuracy: Positioned to an adjacent address or location	A17NE (NW)	936	9	333773 391767

Map ID	Details	Quadrant Reference (Compass Direction)	Estimated Distance From Site	Contact	NGR
349	<b>Points of Interest - Manufacturing and Production</b> Name: Works Location: Not Supplied Category: Industrial Features Class Code: Unspecified Works Or Factories Positional Accuracy: Positioned to an adjacent address or location	A17NE (NW)	897	9	333707 391686
349	<b>Points of Interest - Manufacturing and Production</b> Name: Works Location: Not Supplied Category: Industrial Features Class Code: Unspecified Works Or Factories Positional Accuracy: Positioned to an adjacent address or location	A17NE (NW)	897	9	333771 391722
349	<b>Points of Interest - Manufacturing and Production</b> Name: Works Location: L3 Category: Industrial Features Class Code: Unspecified Works Or Factories Positional Accuracy: Positioned to an adjacent address or location	A17NE (NW)	898	9	333771 391723
349	<b>Points of Interest - Manufacturing and Production</b> Name: Works Location: L3 Category: Industrial Features Class Code: Unspecified Works Or Factories Positional Accuracy: Positioned to an adjacent address or location	A17NE (NW)	899	9	333701 391685
349	<b>Points of Interest - Manufacturing and Production</b> Name: Works Location: Not Supplied Category: Industrial Features Class Code: Unspecified Works Or Factories Positional Accuracy: Positioned to an adjacent address or location	A17NE (NW)	950	9	333693 391740
349	<b>Points of Interest - Manufacturing and Production</b> Name: Works Location: L3 Category: Industrial Features Class Code: Unspecified Works Or Factories Positional Accuracy: Positioned to an adjacent address or location	A17NE (NW)	950	9	333693 391740
350	<b>Points of Interest - Manufacturing and Production</b> Name: Factory Location: Not Supplied Category: Industrial Features Class Code: Unspecified Works Or Factories Positional Accuracy: Positioned to an adjacent address or location	A9SW (SE)	934	9	334600 389889
351	<b>Points of Interest - Manufacturing and Production</b> Name: Works Location: Not Supplied Category: Industrial Features Class Code: Unspecified Works Or Factories Positional Accuracy: Positioned to an adjacent address or location	A19SE (NE)	969	9	335122 391294
351	<b>Points of Interest - Manufacturing and Production</b> Name: Works Location: L3 Category: Industrial Features Class Code: Unspecified Works Or Factories Positional Accuracy: Positioned to an adjacent address or location	A19SE (NE)	970	9	335122 391295
351	<b>Points of Interest - Manufacturing and Production</b> Name: Works Location: Not Supplied Category: Industrial Features Class Code: Unspecified Works Or Factories Positional Accuracy: Positioned to an adjacent address or location	A19SE (NE)	999	9	335181 391251
351	<b>Points of Interest - Manufacturing and Production</b> Name: Works Location: L3 Category: Industrial Features Class Code: Unspecified Works Or Factories Positional Accuracy: Positioned to an adjacent address or location	A19SE (NE)	999	9	335181 391251
351	<b>Points of Interest - Manufacturing and Production</b> Name: Works Location: L3 Category: Industrial Features Class Code: Unspecified Works Or Factories Positional Accuracy: Positioned to an adjacent address or location	A19SE (NE)	1000	9	335142 391320

Map ID	Details	Quadrant Reference (Compass Direction)	Estimated Distance From Site	Contact	NGR
352	<b>Points of Interest - Manufacturing and Production</b> Name: Works Location: L1 Category: Industrial Features Class Code: Unspecified Works Or Factories Positional Accuracy: Positioned to an adjacent address or location	A9SW (SE)	970	9	334702 389897
353	<b>Points of Interest - Manufacturing and Production</b> Name: Works Location: Not Supplied Category: Industrial Features Class Code: Unspecified Works Or Factories Positional Accuracy: Positioned to an adjacent address or location	A9SE (SE)	988	9	334906 390003
354	<b>Points of Interest - Public Infrastructure</b> Name: Moorfields Rail Station Location: Moorfields, L2 Category: Public Transport, Stations and Infrastructure Class Code: Railway Stations, Junctions and Halts Positional Accuracy: Positioned to address or location	A13SE (SE)	129	9	334343 390657
354	<b>Points of Interest - Public Infrastructure</b> Name: Moorfields Rail Station Location: Moorfields, L2 Category: Public Transport, Stations and Infrastructure Class Code: Railway Stations, Junctions and Halts Positional Accuracy: Positioned to address or location	A13SE (SE)	129	9	334343 390657
354	<b>Points of Interest - Public Infrastructure</b> Name: Moorfields Station Location: Moorfields, L2 Category: Public Transport, Stations and Infrastructure Class Code: Railway Stations, Junctions and Halts Positional Accuracy: Positioned to address or location	A13SE (SE)	129	9	334343 390657
355	<b>Points of Interest - Public Infrastructure</b> Name: Merseyside Passenger Transport Executive Location: 24 Hatton Garden, Liverpool, L3 2AN Category: Public Transport, Stations and Infrastructure Class Code: Bus and Coach Stations, Depots and Companies Positional Accuracy: Positioned to address or location	A14NW (E)	244	9	334537 390835
356	<b>Points of Interest - Public Infrastructure</b> Name: Merseyside Waste Disposal Authority Location: North House 17, North John Street, Liverpool, L2 5QY Category: Infrastructure and Facilities Class Code: Waste Storage, Processing and Disposal Positional Accuracy: Positioned to address or location	A8NE (SE)	315	9	334365 390468
357	<b>Points of Interest - Public Infrastructure</b> Name: Costco Liverpool Automat Location: Waterloo Street, Liverpool, L3 7HY Category: Road And Rail Class Code: Petrol and Fuel Stations Positional Accuracy: Positioned to address or location	A17SE (NW)	421	9	333803 391161
358	<b>Points of Interest - Public Infrastructure</b> Name: Liverpool James Street Rail Station Location: Moor Street, L2 Category: Public Transport, Stations and Infrastructure Class Code: Railway Stations, Junctions and Halts Positional Accuracy: Positioned to address or location	A8NW (S)	473	9	334149 390242
358	<b>Points of Interest - Public Infrastructure</b> Name: Liverpool James Street Station Location: Moor Street, L2 Category: Public Transport, Stations and Infrastructure Class Code: Railway Stations, Junctions and Halts Positional Accuracy: Positioned to address or location	A8NW (S)	473	9	334149 390242
359	<b>Points of Interest - Public Infrastructure</b> Name: Mersey Waste Holdings Group Location: Port of Liverpool Building, Pier Head, Liverpool, L3 1BY Category: Infrastructure and Facilities Class Code: Waste Storage, Processing and Disposal Positional Accuracy: Positioned to address or location	A8NW (S)	571	9	333986 390173
359	<b>Points of Interest - Public Infrastructure</b> Name: Mersey Waste Ltd Location: Port of Liverpool Building, Pier Head, Liverpool, L3 1BY Category: Infrastructure and Facilities Class Code: Waste Storage, Processing and Disposal Positional Accuracy: Positioned to address or location	A8NW (S)	571	9	333986 390173

Map ID	Details	Quadrant Reference (Compass Direction)	Estimated Distance From Site	Contact	NGR
360	<b>Points of Interest - Public Infrastructure</b> Name: Merseyside Recycling & Waste Authority Location: 1 Mann Island, Liverpool, L3 1BP Category: Infrastructure and Facilities Class Code: Waste Storage, Processing and Disposal Positional Accuracy: Positioned to address or location	A8SW (S)	611	9	334107 390107
361	<b>Points of Interest - Public Infrastructure</b> Name: Bus Station Location: L1 Category: Public Transport, Stations and Infrastructure Class Code: Bus and Coach Stations, Depots and Companies Positional Accuracy: Positioned to an adjacent address or location	A8NE (SE)	630	9	334471 390165
362	<b>Points of Interest - Public Infrastructure</b> Name: St Johns Police Access Point Location: Houghton Sreet, L1 Category: Central and Local Government Class Code: Police Stations Positional Accuracy: Positioned to address or location	A9NW (SE)	646	9	334813 390393
362	<b>Points of Interest - Public Infrastructure</b> Name: Tesco Petrol Filling Station Location: Metro Store, Clayton Square, Liverpool, L1 1DP Category: Road And Rail Class Code: Petrol and Fuel Stations Positional Accuracy: Positioned to address or location	A9NW (SE)	690	9	334822 390333
363	<b>Points of Interest - Public Infrastructure</b> Name: European Waste Solutions Ltd Location: Hanover House 85, Hanover Street, Liverpool, L1 3DZ Category: Infrastructure and Facilities Class Code: Waste Storage, Processing and Disposal Positional Accuracy: Positioned to address or location	A9NW (SE)	769	9	334786 390188
364	<b>Points of Interest - Public Infrastructure</b> Name: Liverpool City Centre Community Fire Station Location: Canning Place, Liverpool, L1 8EN Category: Central and Local Government Class Code: Fire Brigade Stations Positional Accuracy: Positioned to address or location	A8SE (S)	780	9	334338 389954
364	<b>Points of Interest - Public Infrastructure</b> Name: Merseyside Police Location: Police Headquarters, Canning Place, Liverpool, L1 8JX Category: Central and Local Government Class Code: Police Stations Positional Accuracy: Positioned to address or location	A8SE (S)	870	9	334386 389873
364	<b>Points of Interest - Public Infrastructure</b> Name: Merseyside Police Headquarters - No Public Counter Services Location: Police Headquarters, Canning Place, Liverpool, L1 8JX Category: Central and Local Government Class Code: Police Stations Positional Accuracy: Positioned to address or location	A8SE (S)	870	9	334386 389873
364	<b>Points of Interest - Public Infrastructure</b> Name: Merseyside Police - Traffic Division Headquarters Location: Police Headquarters, Canning Place, Liverpool, L1 8JX Category: Central and Local Government Class Code: Police Stations Positional Accuracy: Positioned to address or location	A8SE (S)	871	9	334386 389873
365	<b>Points of Interest - Public Infrastructure</b> Name: BP Service Station Location: 121-129 Great Howard Street, Liverpool, L3 7AT Category: Road And Rail Class Code: Petrol and Fuel Stations Positional Accuracy: Positioned to address or location	A17NE (N)	789	9	333848 391640
365	<b>Points of Interest - Public Infrastructure</b> Name: Great Howard Street Service Station Location: Esso Petrol Station 121, Great Howard Street, Liverpool, L3 7AT Category: Road And Rail Class Code: Petrol and Fuel Stations Positional Accuracy: Positioned to address or location	A17NE (N)	789	9	333848 391640
365	<b>Points of Interest - Public Infrastructure</b> Name: A E Reynolds Location: Esso Petrol Station 121, Great Howard Street, Liverpool, L3 7AT Category: Road And Rail Class Code: Petrol and Fuel Stations Positional Accuracy: Positioned to address or location	A17NE (N)	789	9	333848 391640

Map ID	Details	Quadrant Reference (Compass Direction)	Estimated Distance From Site	Contact	NGR
365	<b>Points of Interest - Public Infrastructure</b> Name: City Services Location: 121-129 Great Howard Street, Vulcan Street, Vauxhall, Liverpool, L3 7AT Category: Road And Rail Class Code: Petrol and Fuel Stations Positional Accuracy: Positioned to address or location	A17NE (N)	789	9	333848 391640
366	<b>Points of Interest - Public Infrastructure</b> Name: Sluice Location: L3 Category: Water Class Code: Weirs, Sluices and Dams Positional Accuracy: Positioned to an adjacent address or location	A8SW (S)	849	9	333958 389891
366	<b>Points of Interest - Public Infrastructure</b> Name: Sluice Location: L3 Category: Water Class Code: Weirs, Sluices and Dams Positional Accuracy: Positioned to an adjacent address or location	A8SW (S)	879	9	334007 389850
367	<b>Points of Interest - Public Infrastructure</b> Name: Liverpool Lime Street Rail Station Location: Lord Nelson Street, L3 Category: Public Transport, Stations and Infrastructure Class Code: Railway Stations, Junctions and Halts Positional Accuracy: Positioned to address or location	A14SE (E)	854	9	335125 390570
367	<b>Points of Interest - Public Infrastructure</b> Name: Liverpool Lime Street Low Level Rail Station Location: Lord Nelson Street, L3 Category: Public Transport, Stations and Infrastructure Class Code: Railway Stations, Junctions and Halts Positional Accuracy: Positioned to address or location	A14SE (E)	854	9	335125 390570
367	<b>Points of Interest - Public Infrastructure</b> Name: Liverpool Lime Street Station (Terminus) Location: Lord Nelson Street, L1 Category: Public Transport, Stations and Infrastructure Class Code: Railway Stations, Junctions and Halts Positional Accuracy: Positioned to address or location	A14SE (E)	854	9	335125 390570
368	<b>Points of Interest - Public Infrastructure</b> Name: St. Anne Street Police Station Location: St. Anne Street Police Station, St. Anne Street, Liverpool, L3 3HJ Category: Central and Local Government Class Code: Police Stations Positional Accuracy: Positioned to address or location	A19SE (NE)	880	9	335066 391213
369	<b>Points of Interest - Public Infrastructure</b> Name: Liverpool Central Rail Station Location: Fairclough Street, L1 Category: Public Transport, Stations and Infrastructure Class Code: Railway Stations, Junctions and Halts Positional Accuracy: Positioned to address or location	A9NE (SE)	904	9	334973 390182
369	<b>Points of Interest - Public Infrastructure</b> Name: Liverpool Central Loop Line Location: Fairclough Street, L1 Category: Public Transport, Stations and Infrastructure Class Code: Railway Stations, Junctions and Halts Positional Accuracy: Positioned to address or location	A9NE (SE)	904	9	334973 390182
369	<b>Points of Interest - Public Infrastructure</b> Name: Liverpool Central Station Location: Fairclough Street, L1 Category: Public Transport, Stations and Infrastructure Class Code: Railway Stations, Junctions and Halts Positional Accuracy: Positioned to address or location	A9NE (SE)	904	9	334973 390182
370	<b>Points of Interest - Public Infrastructure</b> Name: National Express Ltd Location: Coach Station, Norton Street, Liverpool, L3 8LR Category: Public Transport, Stations and Infrastructure Class Code: Bus and Coach Stations, Depots and Companies Positional Accuracy: Positioned to address or location	A15SW (E)	931	9	335229 390813
371	<b>Points of Interest - Public Infrastructure</b> Name: Community Fire Station Location: St. Anne St, Liverpool, Merseyside, L3 3DS Category: Central and Local Government Class Code: Fire Brigade Stations Positional Accuracy: Positioned to address or location	A15NW (E)	944	9	335211 391026

Map ID	Details	Quadrant Reference (Compass Direction)	Estimated Distance From Site	Contact	NGR
371	<b>Points of Interest - Public Infrastructure</b> Name: Merseyside Fire & Rescue Service Location: 24 St. Anne Street, Liverpool, L3 3DS Category: Central and Local Government Class Code: Fire Brigade Stations Positional Accuracy: Positioned to address or location	A15NW (E)	945	9	335212 391027
372	<b>Points of Interest - Recreational and Environmental</b> Name: Playground Location: Not Supplied Category: Recreational Class Code: Playgrounds Positional Accuracy: Positioned to an adjacent address or location	A14NW (NE)	348	9	334554 391020
372	<b>Points of Interest - Recreational and Environmental</b> Name: Playground Location: Midghall Street, L3 Category: Recreational Class Code: Playgrounds Positional Accuracy: Positioned to address or location	A14NW (NE)	371	9	334533 391078
373	<b>Points of Interest - Recreational and Environmental</b> Name: Playground Location: Not Supplied Category: Recreational Class Code: Playgrounds Positional Accuracy: Positioned to an adjacent address or location	A19SW (NE)	828	9	334865 391393
374	<b>Points of Interest - Recreational and Environmental</b> Name: Playground Location: Not Supplied Category: Recreational Class Code: Playgrounds Positional Accuracy: Positioned to an adjacent address or location	A19NW (NE)	837	9	334591 391650
374	<b>Points of Interest - Recreational and Environmental</b> Name: Playground Location: Eldon Grove, L3 Category: Recreational Class Code: Playgrounds Positional Accuracy: Positioned to address or location	A19NW (NE)	842	9	334599 391651
375	<b>Underground Electrical Cables</b> Unique Feature Identifier: 263901 Cable Status: Commissioned Cable Type: Pilot (Communication) Record Last: 4th June 2013 Updated:	A13SE (SE)	202	10	334342 390570
376	<b>Underground Electrical Cables</b> Unique Feature Identifier: 263873 Cable Status: Commissioned Cable Type: Pilot (Communication) Record Last: 4th June 2013 Updated:	A13SE (SE)	203	10	334342 390569
377	<b>Underground Electrical Cables</b> Unique Feature Identifier: 258998 Cable Status: Commissioned Cable Type: Alternating Current Record Last: 4th June 2013 Updated:	A13SE (SE)	203	10	334342 390569
378	<b>Underground Electrical Cables</b> Unique Feature Identifier: 263845 Cable Status: Commissioned Cable Type: Pilot (Communication) Record Last: 4th June 2013 Updated:	A13SE (SE)	204	10	334342 390569
379	<b>Underground Electrical Cables</b> Unique Feature Identifier: 263928 Cable Status: Commissioned Cable Type: Pilot (Communication) Record Last: 4th June 2013 Updated:	A13SE (SE)	204	10	334343 390568



Map ID	Details	Quadrant Reference (Compass Direction)	Estimated Distance From Site	Contact	NGR
380	<b>Underground Electrical Cables</b> Unique Feature Identifier: 263874 Cable Status: Commissioned Cable Type: Pilot (Communication) Record Last Updated: 4th June 2013	A13SE (SE)	205	10	334422 390618
381	<b>Underground Electrical Cables</b> Unique Feature Identifier: 263902 Cable Status: Commissioned Cable Type: Pilot (Communication) Record Last Updated: 4th June 2013	A13SE (SE)	205	10	334422 390619
382	<b>Underground Electrical Cables</b> Unique Feature Identifier: 263846 Cable Status: Commissioned Cable Type: Pilot (Communication) Record Last Updated: 4th June 2013	A13SE (SE)	206	10	334422 390617
383	<b>Underground Electrical Cables</b> Unique Feature Identifier: 258999 Cable Status: Commissioned Cable Type: Alternating Current Record Last Updated: 4th June 2013	A13SE (SE)	206	10	334422 390618
384	<b>Underground Electrical Cables</b> Unique Feature Identifier: 263929 Cable Status: Commissioned Cable Type: Pilot (Communication) Record Last Updated: 4th June 2013	A13SE (SE)	207	10	334423 390617
385	<b>Underground Electrical Cables</b> Unique Feature Identifier: 263900 Cable Status: Commissioned Cable Type: Pilot (Communication) Record Last Updated: 4th June 2013	A8NW (S)	386	10	334114 390332
386	<b>Underground Electrical Cables</b> Unique Feature Identifier: 263872 Cable Status: Commissioned Cable Type: Pilot (Communication) Record Last Updated: 4th June 2013	A8NW (S)	386	10	334115 390332
387	<b>Underground Electrical Cables</b> Unique Feature Identifier: 263927 Cable Status: Commissioned Cable Type: Pilot (Communication) Record Last Updated: 4th June 2013	A8NW (S)	387	10	334115 390330
388	<b>Underground Electrical Cables</b> Unique Feature Identifier: 263844 Cable Status: Commissioned Cable Type: Pilot (Communication) Record Last Updated: 4th June 2013	A8NW (S)	387	10	334115 390331
389	<b>Underground Electrical Cables</b> Unique Feature Identifier: 258997 Cable Status: Commissioned Cable Type: Alternating Current Record Last Updated: 4th June 2013	A8NW (S)	387	10	334115 390331



Map ID	Details	Quadrant Reference (Compass Direction)	Estimated Distance From Site	Contact	NGR
390	<b>Underground Electrical Cables</b> Unique Feature Identifier: 263903 Cable Status: Commissioned Cable Type: Pilot (Communication) Record Last Updated: 4th June 2013	A14NW (E)	418	10	334715 390819
391	<b>Underground Electrical Cables</b> Unique Feature Identifier: 263407 Cable Status: Commissioned Cable Type: Pilot (Communication) Record Last Updated: 4th June 2013	A14NW (E)	419	10	334716 390821
392	<b>Underground Electrical Cables</b> Unique Feature Identifier: 257635 Cable Status: Commissioned Cable Type: Alternating Current Record Last Updated: 4th June 2013	A14NW (E)	419	10	334716 390819
393	<b>Underground Electrical Cables</b> Unique Feature Identifier: 263401 Cable Status: Commissioned Cable Type: Pilot (Communication) Record Last Updated: 4th June 2013	A14NW (E)	420	10	334717 390819
394	<b>Underground Electrical Cables</b> Unique Feature Identifier: 263419 Cable Status: Commissioned Cable Type: Pilot (Communication) Record Last Updated: 4th June 2013	A14NW (E)	420	10	334717 390819
395	<b>Underground Electrical Cables</b> Unique Feature Identifier: 263843 Cable Status: Commissioned Cable Type: Pilot (Communication) Record Last Updated: 4th June 2013	A7SE (SW)	726	10	333755 390114
396	<b>Underground Electrical Cables</b> Unique Feature Identifier: 263899 Cable Status: Commissioned Cable Type: Pilot (Communication) Record Last Updated: 4th June 2013	A7SE (SW)	726	10	333754 390115
397	<b>Underground Electrical Cables</b> Unique Feature Identifier: 258996 Cable Status: Commissioned Cable Type: Alternating Current Record Last Updated: 4th June 2013	A7SE (SW)	726	10	333754 390115
398	<b>Underground Electrical Cables</b> Unique Feature Identifier: 263871 Cable Status: Commissioned Cable Type: Pilot (Communication) Record Last Updated: 4th June 2013	A7SE (SW)	726	10	333754 390115
399	<b>Underground Electrical Cables</b> Unique Feature Identifier: 263926 Cable Status: Commissioned Cable Type: Pilot (Communication) Record Last Updated: 4th June 2013	A7SE (SW)	727	10	333755 390114

Map ID	Details	Quadrant Reference (Compass Direction)	Estimated Distance From Site	Contact	NGR
400	<b>Underground Electrical Cables</b> Unique Feature Identifier: 263930 Cable Status: Commissioned Cable Type: Pilot (Communication) Record Last: 4th June 2013 Updated:	A14NE (E)	735	10	335025 390892
401	<b>Underground Electrical Cables</b> Unique Feature Identifier: 263875 Cable Status: Commissioned Cable Type: Pilot (Communication) Record Last: 4th June 2013 Updated:	A14NE (E)	735	10	335025 390894
402	<b>Underground Electrical Cables</b> Unique Feature Identifier: 259000 Cable Status: Commissioned Cable Type: Alternating Current Record Last: 4th June 2013 Updated:	A14NE (E)	735	10	335025 390893
403	<b>Underground Electrical Cables</b> Unique Feature Identifier: 263847 Cable Status: Commissioned Cable Type: Pilot (Communication) Record Last: 4th June 2013 Updated:	A14NE (E)	735	10	335025 390893
404	<b>Underground Electrical Cables</b> Unique Feature Identifier: 263904 Cable Status: Commissioned Cable Type: Pilot (Communication) Record Last: 4th June 2013 Updated:	A14NE (E)	735	10	335025 390894

Map ID	Details	Quadrant Reference (Compass Direction)	Estimated Distance From Site	Contact	NGR
405	<b>Special Protection Areas</b> Name: Liverpool Bay / Bae Lerpwl (England) Multiple Areas: N Total Area (m2): 1740736676.58 Source: Natural Resources Wales Reference: UK9020294 Designation Date: 31st October 2017	A12SE (SW)	506	12	333647 390560
406	<b>Special Protection Areas</b> Name: Liverpool Bay Multiple Areas: N Total Area (m2): 2527577323 Source: Natural England Reference: UK9020294 Designation Date: Not Supplied	A12SE (SW)	506	11	333647 390560
407	<b>World Heritage Sites</b> Name: Liverpool - Maritime Mercantile City Reference: 1000104 Area(m²): 1370135.52 Source: Historic England Designation Date: 1st January 2004	A13SW (SW)	0	13	334133 390769
408	<b>World Heritage Sites</b> Name: Liverpool - Maritime Mercantile City Reference: 1000104 Area(m²): 6078510.42 Source: Historic England Designation Date: 1st January 2004	A13SW (NE)	0	13	334187 390814

Agency & Hydrological	Version	Update Cycle
<b>Contaminated Land Register Entries and Notices</b> Liverpool City Council - Liverpool Environmental Health & Trading Standards Division Knowsley Metropolitan Borough Council - Department of Planning and Development Sefton Metropolitan Borough Council - Environmental Health Department Wirral Borough Council - Environmental Health Division	December 2015 January 2015 October 2017 September 2014	Annual Rolling Update Annual Rolling Update Annual Rolling Update Annual Rolling Update
<b>Discharge Consents</b> Environment Agency - North West Region	January 2019	Quarterly
<b>Enforcement and Prohibition Notices</b> Environment Agency - North West Region	March 2013	Annual Rolling Update
<b>Integrated Pollution Controls</b> Environment Agency - North West Region	October 2008	Variable
<b>Integrated Pollution Prevention And Control</b> Environment Agency - North West Region	January 2019	Quarterly
<b>Local Authority Integrated Pollution Prevention And Control</b> Liverpool City Council - Liverpool Environmental Health & Trading Standards Division Sefton Metropolitan Borough Council - Environmental Health Department Knowsley Metropolitan Borough Council - Environmental Health and Consumer Protection Division Wirral Borough Council - Environmental Health Division	December 2015 July 2015 June 2013 June 2014	Variable Variable Variable Variable
<b>Local Authority Pollution Prevention and Controls</b> Liverpool City Council - Liverpool Environmental Health & Trading Standards Division Knowsley Metropolitan Borough Council - Environmental Health and Consumer Protection Division Sefton Metropolitan Borough Council - Environmental Health Department Wirral Borough Council - Environmental Health Division	December 2015 January 2015 July 2015 June 2014	Annually Annual Rolling Update Annual Rolling Update Annual Rolling Update
<b>Local Authority Pollution Prevention and Control Enforcements</b> Liverpool City Council - Liverpool Environmental Health & Trading Standards Division Knowsley Metropolitan Borough Council - Environmental Health and Consumer Protection Division Sefton Metropolitan Borough Council - Environmental Health Department Wirral Borough Council - Environmental Health Division	December 2015 January 2015 July 2015 June 2014	Variable Variable Variable Variable
<b>Nearest Surface Water Feature</b> Ordnance Survey	January 2019	
<b>Pollution Incidents to Controlled Waters</b> Environment Agency - North West Region	January 2000	Not Applicable
<b>Prosecutions Relating to Authorised Processes</b> Environment Agency - North West Region	March 2013	Annual Rolling Update
<b>Prosecutions Relating to Controlled Waters</b> Environment Agency - North West Region	March 2013	Annual Rolling Update
<b>Registered Radioactive Substances</b> Environment Agency - North West Region	June 2016	
<b>River Quality</b> Environment Agency - Head Office	November 2001	Not Applicable
<b>River Quality Biology Sampling Points</b> Environment Agency - Head Office	July 2012	Annually
<b>River Quality Chemistry Sampling Points</b> Environment Agency - Head Office	July 2012	Annually
<b>Substantiated Pollution Incident Register</b> Environment Agency - North West Region - South Area	January 2019	Quarterly
<b>Water Abstractions</b> Environment Agency - North West Region	January 2019	Quarterly
<b>Water Industry Act Referrals</b> Environment Agency - North West Region	October 2017	Quarterly

Agency & Hydrological	Version	Update Cycle
<b>Groundwater Vulnerability Map</b> Environment Agency - Head Office	June 2018	Annually
<b>Bedrock Aquifer Designations</b> Environment Agency - Head Office	January 2018	Annually
<b>Superficial Aquifer Designations</b> Environment Agency - Head Office	January 2018	Annually
<b>Source Protection Zones</b> Environment Agency - Head Office	January 2019	Quarterly
<b>Extreme Flooding from Rivers or Sea without Defences</b> Environment Agency - Head Office	February 2019	Quarterly
<b>Flooding from Rivers or Sea without Defences</b> Environment Agency - Head Office	February 2019	Quarterly
<b>Areas Benefiting from Flood Defences</b> Environment Agency - Head Office	February 2019	Quarterly
<b>Flood Water Storage Areas</b> Environment Agency - Head Office	February 2019	Quarterly
<b>Flood Defences</b> Environment Agency - Head Office	February 2019	Quarterly
<b>OS Water Network Lines</b> Ordnance Survey	January 2019	Quarterly
<b>Surface Water 1 in 30 year Flood Extent</b> Environment Agency - Head Office	October 2013	Annually
<b>Surface Water 1 in 100 year Flood Extent</b> Environment Agency - Head Office	October 2013	Annually
<b>Surface Water 1 in 1000 year Flood Extent</b> Environment Agency - Head Office	October 2013	Annually
<b>Surface Water Suitability</b> Environment Agency - Head Office	October 2013	Annually
<b>BGS Groundwater Flooding Susceptibility</b> British Geological Survey - National Geoscience Information Service	May 2013	Annually

Waste	Version	Update Cycle
<b>BGS Recorded Landfill Sites</b> British Geological Survey - National Geoscience Information Service	June 1996	Not Applicable
<b>Historical Landfill Sites</b> Environment Agency - Head Office	July 2018	Quarterly
<b>Integrated Pollution Control Registered Waste Sites</b> Environment Agency - North West Region	October 2008	Not Applicable
<b>Licensed Waste Management Facilities (Landfill Boundaries)</b> Environment Agency - North West Region - South Area	July 2018	Quarterly
<b>Licensed Waste Management Facilities (Locations)</b> Environment Agency - North West Region - South Area	January 2019	Quarterly
<b>Local Authority Landfill Coverage</b> Knowsley Metropolitan Borough Council Liverpool City Council - Liverpool Environmental Health & Trading Standards Division Merseyside Waste Disposal Authority Sefton Metropolitan Borough Council - Environmental Health Department Wirral Borough Council	May 2000 May 2000 May 2000 May 2000 May 2000	Not Applicable Not Applicable Not Applicable Not Applicable Not Applicable
<b>Local Authority Recorded Landfill Sites</b> Knowsley Metropolitan Borough Council Liverpool City Council - Liverpool Environmental Health & Trading Standards Division Merseyside Waste Disposal Authority Sefton Metropolitan Borough Council - Environmental Health Department Wirral Borough Council	May 2000 May 2000 May 2000 May 2000 May 2000	Not Applicable Not Applicable Not Applicable Not Applicable Not Applicable
<b>Potentially Infilled Land (Non-Water)</b> Landmark Information Group Limited	December 1999	Not Applicable
<b>Potentially Infilled Land (Water)</b> Landmark Information Group Limited	December 1999	Not Applicable
<b>Registered Landfill Sites</b> Environment Agency - North West Region - South Area	March 2003	Not Applicable
<b>Registered Waste Transfer Sites</b> Environment Agency - North West Region - South Area	March 2003	Not Applicable
<b>Registered Waste Treatment or Disposal Sites</b> Environment Agency - North West Region - South Area	March 2003	Not Applicable
Hazardous Substances	Version	Update Cycle
<b>Control of Major Accident Hazards Sites (COMAH)</b> Health and Safety Executive	April 2018	Bi-Annually
<b>Explosive Sites</b> Health and Safety Executive	March 2017	Annually
<b>Notification of Installations Handling Hazardous Substances (NIHHS)</b> Health and Safety Executive	November 2000	Not Applicable
<b>Planning Hazardous Substance Enforcements</b> Knowsley Metropolitan Borough Council Sefton Metropolitan Borough Council Liverpool City Council Wirral Borough Council	August 2015 February 2016 January 2016 October 2015	Variable Variable Variable Variable
<b>Planning Hazardous Substance Consents</b> Knowsley Metropolitan Borough Council Sefton Metropolitan Borough Council Liverpool City Council Wirral Borough Council	August 2015 February 2016 January 2016 October 2015	Variable Variable Variable Variable

Geological	Version	Update Cycle
<b>BGS 1:625,000 Solid Geology</b> British Geological Survey - National Geoscience Information Service	January 2009	Not Applicable
<b>BGS Estimated Soil Chemistry</b> British Geological Survey - National Geoscience Information Service	October 2015	Annually
<b>BGS Recorded Mineral Sites</b> British Geological Survey - National Geoscience Information Service	April 2019	Bi-Annually
<b>CBSCB Compensation District</b> Cheshire Brine Subsidence Compensation Board (CBSCB)	August 2011	Not Applicable
<b>Coal Mining Affected Areas</b> The Coal Authority - Property Searches	March 2014	Annual Rolling Update
<b>Mining Instability</b> Ove Arup & Partners	October 2000	Not Applicable
<b>Non Coal Mining Areas of Great Britain</b> British Geological Survey - National Geoscience Information Service	May 2015	Not Applicable
<b>Potential for Collapsible Ground Stability Hazards</b> British Geological Survey - National Geoscience Information Service	January 2019	Annually
<b>Potential for Compressible Ground Stability Hazards</b> British Geological Survey - National Geoscience Information Service	January 2019	Annually
<b>Potential for Ground Dissolution Stability Hazards</b> British Geological Survey - National Geoscience Information Service	January 2019	Annually
<b>Potential for Landslide Ground Stability Hazards</b> British Geological Survey - National Geoscience Information Service	January 2019	Annually
<b>Potential for Running Sand Ground Stability Hazards</b> British Geological Survey - National Geoscience Information Service	January 2019	Annually
<b>Potential for Shrinking or Swelling Clay Ground Stability Hazards</b> British Geological Survey - National Geoscience Information Service	January 2019	Annually
<b>Radon Potential - Radon Affected Areas</b> British Geological Survey - National Geoscience Information Service	July 2011	Annually
<b>Radon Potential - Radon Protection Measures</b> British Geological Survey - National Geoscience Information Service	July 2011	Annually
Industrial Land Use	Version	Update Cycle
<b>Contemporary Trade Directory Entries</b> Thomson Directories	April 2019	Quarterly
<b>Fuel Station Entries</b> Catalist Ltd - Experian	May 2019	Quarterly
<b>Gas Pipelines</b> National Grid	July 2014	
<b>Points of Interest - Commercial Services</b> PointX	November 2018	Quarterly
<b>Points of Interest - Education and Health</b> PointX	November 2018	Quarterly
<b>Points of Interest - Manufacturing and Production</b> PointX	November 2018	Quarterly
<b>Points of Interest - Public Infrastructure</b> PointX	November 2018	Quarterly
<b>Points of Interest - Recreational and Environmental</b> PointX	November 2018	Quarterly
<b>Underground Electrical Cables</b> National Grid	December 2015	



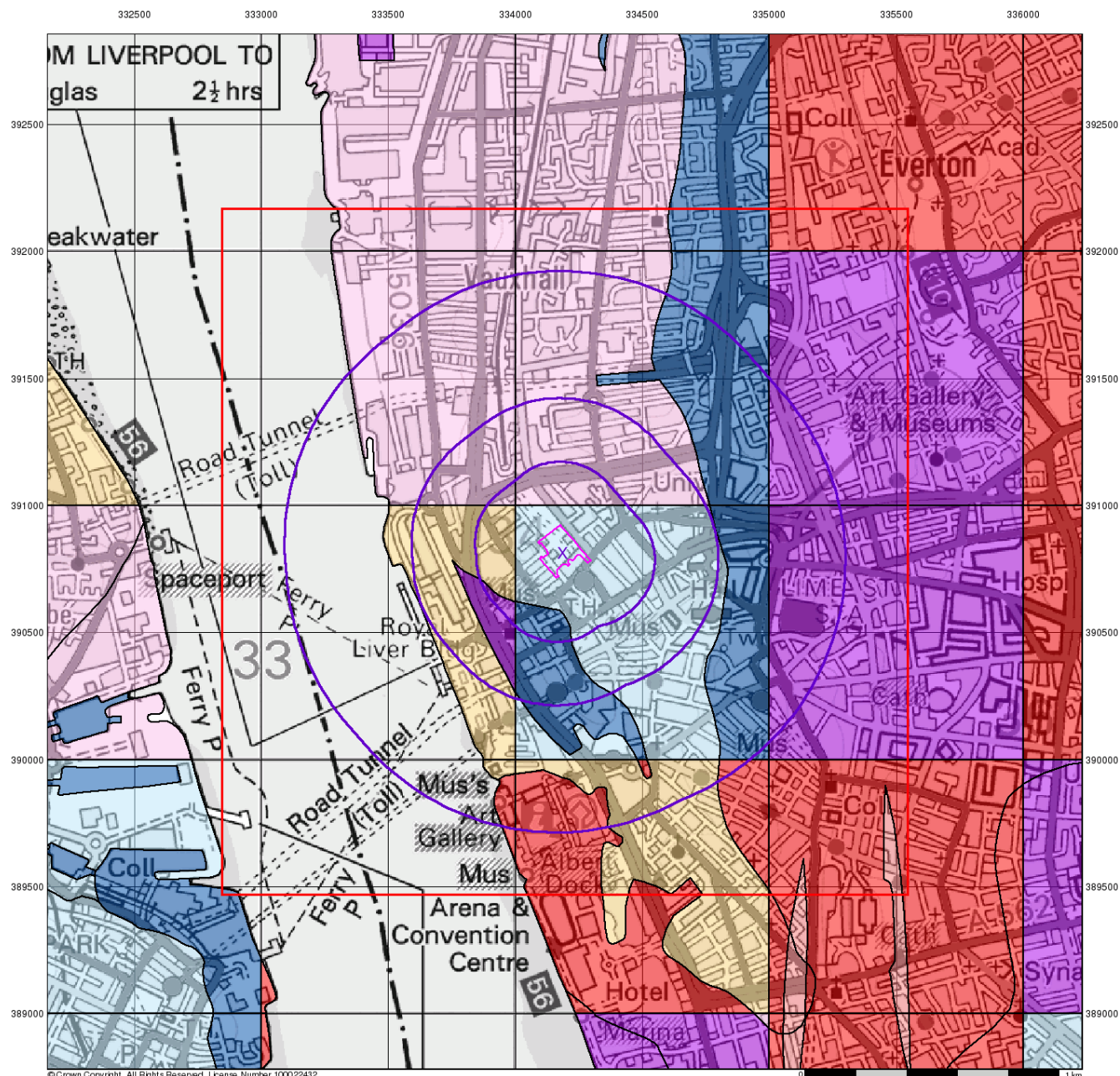
Sensitive Land Use	Version	Update Cycle
<b>Ancient Woodland</b> Natural England	August 2018	Bi-Annually
<b>Areas of Adopted Green Belt</b> Knowsley Metropolitan Borough Council Liverpool City Council Sefton Metropolitan Borough Council Wirral Borough Council	March 2019 March 2019 March 2019 March 2019	As notified As notified As notified As notified
<b>Areas of Unadopted Green Belt</b> Knowsley Metropolitan Borough Council Liverpool City Council Sefton Metropolitan Borough Council Wirral Borough Council	March 2019 March 2019 March 2019 March 2019	As notified As notified As notified As notified
<b>Areas of Outstanding Natural Beauty</b> Natural England	August 2018	Bi-Annually
<b>Environmentally Sensitive Areas</b> Natural England	January 2017	
<b>Forest Parks</b> Forestry Commission	April 1997	Not Applicable
<b>Local Nature Reserves</b> Natural England	March 2019	Bi-Annually
<b>Marine Nature Reserves</b> Natural England	January 2018	Bi-Annually
<b>National Nature Reserves</b> Natural England	August 2018	Bi-Annually
<b>National Parks</b> Natural England	April 2017	Bi-Annually
<b>Nitrate Vulnerable Zones</b> Environment Agency - Head Office Department for Environment, Food and Rural Affairs (DEFRA - formerly FRCA)	December 2017 October 2015	Bi-Annually
<b>Ramsar Sites</b> Natural England	April 2019	Bi-Annually
<b>Sites of Special Scientific Interest</b> Natural England	March 2019	Bi-Annually
<b>Special Areas of Conservation</b> Natural England	August 2018	Bi-Annually
<b>Special Protection Areas</b> Natural England Natural Resources Wales	April 2019 August 2018	Bi-Annually Bi-Annually
<b>World Heritage Sites</b> Historic England	July 2018	Bi-Annually

A selection of organisations who provide data within this report

Data Supplier	Data Supplier Logo
Ordnance Survey	
Environment Agency	
Scottish Environment Protection Agency	
The Coal Authority	
British Geological Survey	 <b>British Geological Survey</b> NATURAL ENVIRONMENT RESEARCH COUNCIL
Centre for Ecology and Hydrology	 <b>Centre for Ecology &amp; Hydrology</b> NATURAL ENVIRONMENT RESEARCH COUNCIL
Natural Resources Wales	
Scottish Natural Heritage	
Natural England	
Public Health England	
Ove Arup	
Peter Brett Associates	

Contact	Name and Address	Contact Details
1	<b>British Geological Survey - Enquiry Service</b> British Geological Survey, Environmental Science Centre, Keyworth, Nottingham, Nottinghamshire, NG12 5GG	Telephone: 0115 936 3143 Fax: 0115 936 3276 Email: <a href="mailto:enquiries@bgs.ac.uk">enquiries@bgs.ac.uk</a> Website: <a href="http://www.bgs.ac.uk">www.bgs.ac.uk</a>
2	<b>Environment Agency - National Customer Contact Centre (NCCC)</b> PO Box 544, Templeborough, Rotherham, S60 1BY	Telephone: 03708 506 506 Email: <a href="mailto:enquiries@environment-agency.gov.uk">enquiries@environment-agency.gov.uk</a>
3	<b>Liverpool City Council - Liverpool Environmental Health &amp; Trading Standards Division</b> Millenium House, 60 Victoria Street, Liverpool, Merseyside, L1 6LD	Telephone: 0151 233 3000 Email: <a href="mailto:environmental.health@liverpool.gov.uk">environmental.health@liverpool.gov.uk</a> Website: <a href="http://www.liverpool.gov.uk">www.liverpool.gov.uk</a>
4	<b>Environment Agency - Head Office</b> Rio House, Waterside Drive, Aztec West, Almondsbury, Bristol, Avon, BS32 4UD	Telephone: 01454 624400 Fax: 01454 624409
5	<b>Ordnance Survey</b> Adanac Drive, Southampton, Hampshire, SO16 0AS	Telephone: 03456 05 05 05 Email: <a href="mailto:customerservices@ordnancesurvey.co.uk">customerservices@ordnancesurvey.co.uk</a> Website: <a href="http://www.ordnancesurvey.gov.uk">www.ordnancesurvey.gov.uk</a>
6	<b>Merseyside Waste Disposal Authority</b> 2nd Floor, North House, 17 North John Street, Liverpool, Merseyside, L2 5QY	Telephone: 0151 2551444 Fax: 0151 2271848 Email: <a href="mailto:enquiries@merseysidewda.gov.uk">enquiries@merseysidewda.gov.uk</a>
7	<b>Wirral Borough Council</b> Metropolitan Borough of Wirral, Town Hall, Brighton Street, Wallasey, Merseyside, L44 8ED	Telephone: 0151 638 7070 Fax: 0151 691 1005 Website: <a href="http://www.wirral.gov.uk">www.wirral.gov.uk</a>
8	<b>Health and Safety Executive</b> 5S.2 Redgrave Court, Merton Road, Bootle, L20 7HS	Website: <a href="http://www.hse.gov.uk">www.hse.gov.uk</a>
9	<b>PointX</b> 7 Abbey Court, Eagle Way, Sowton, Exeter, Devon, EX2 7HY	Website: <a href="http://www.pointx.co.uk">www.pointx.co.uk</a>
10	<b>Landmark Information Group Limited</b> Imperium, Imperial Way, Reading, Berkshire, RG2 0TD	Telephone: 0844 844 9966 Fax: 0844 844 9951 Email: <a href="mailto:helpdesk@landmark.co.uk">helpdesk@landmark.co.uk</a> Website: <a href="http://www.landmark.co.uk">www.landmark.co.uk</a>
11	<b>Natural England</b> County Hall, Spetchley Road, Worcester, WR5 2NP	Telephone: 0300 060 3900 Email: <a href="mailto:enquiries@naturalengland.org.uk">enquiries@naturalengland.org.uk</a> Website: <a href="http://www.naturalengland.org.uk">www.naturalengland.org.uk</a>
12	<b>Natural Resources Wales</b> Ty Cambria, 29 Newport Road, Cardiff, CF24 0TP	Telephone: 0300 065 3000 Email: <a href="mailto:enquiries@naturalresourceswales.gov.uk">enquiries@naturalresourceswales.gov.uk</a>
13	<b>Historic England</b> 1 Waterhouse Square, 138 - 142 Holborn, London, EC1N 2ST	Telephone: 0370 333 0607 Email: <a href="mailto:customers@historicengland.org.uk">customers@historicengland.org.uk</a> Website: <a href="http://www.historicengland.org.uk">www.historicengland.org.uk</a>
-	<b>Public Health England - Radon Survey, Centre for Radiation, Chemical and Environmental Hazards</b> Chilton, Didcot, Oxfordshire, OX11 0RQ	Telephone: 01235 822622 Fax: 01235 833891 Email: <a href="mailto:radon@phe.gov.uk">radon@phe.gov.uk</a> Website: <a href="http://www.ukradon.org">www.ukradon.org</a>
-	<b>Landmark Information Group Limited</b> Imperium, Imperial Way, Reading, Berkshire, RG2 0TD	Telephone: 0844 844 9952 Fax: 0844 844 9951 Email: <a href="mailto:customerservices@landmarkinfo.co.uk">customerservices@landmarkinfo.co.uk</a> Website: <a href="http://www.landmarkinfo.co.uk">www.landmarkinfo.co.uk</a>

Please note that the Environment Agency / Natural Resources Wales / SEPA have a charging policy in place for enquiries.



©Crown Copyright. All Rights Reserved. License Number 100022432.



## Groundwater Vulnerability

### General

- Specified Site
- Specified Buffer(s)
- Bearing Reference Point
- Slice
- Map ID

### Agency and Hydrological

#### Bedrock Aquifers

- High Vulnerability, Principal Aquifer
- High Vulnerability, Secondary Aquifer
- Medium Vulnerability, Principal Aquifer
- Medium Vulnerability, Secondary Aquifer
- Low Vulnerability, Principal Aquifer
- Low Vulnerability, Secondary Aquifer

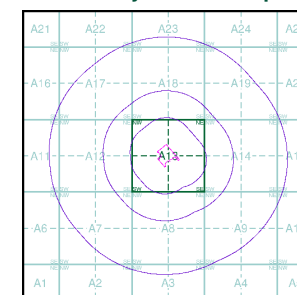
#### Superficial Aquifers

- High Vulnerability, Principal Aquifer
- High Vulnerability, Secondary Aquifer
- Medium Vulnerability, Principal Aquifer
- Medium Vulnerability, Secondary Aquifer
- Low Vulnerability, Principal Aquifer
- Low Vulnerability, Secondary Aquifer

Unproductive Aquifer

Soluble Rock

### Site Sensitivity Context Map - Slice A



### Order Details

Order Number: 206166222\_1\_1  
 Customer Ref: 071030  
 National Grid Reference: 334190, 390810  
 Slice: A  
 Site Area (Ha): 1.86  
 Search Buffer (m): 1000

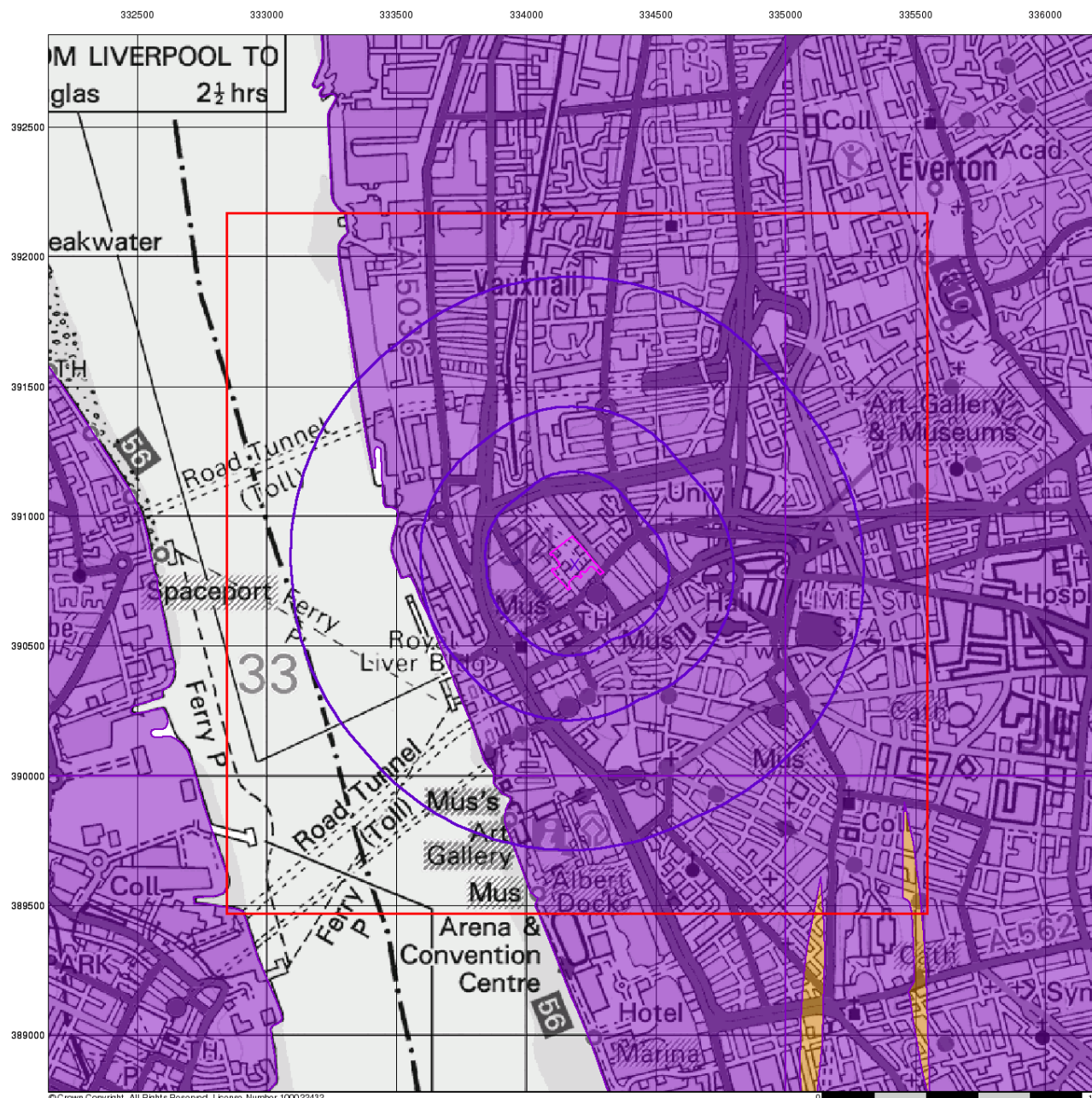
### Site Details

3, Pall Mall, LIVERPOOL, L3 6AL

**Landmark**  
 INFORMATION GROUP

Tel: 0844 844 9952  
 Fax: 0844 844 9951  
 Web: www.envirocheck.co.uk





## Bedrock Aquifer Designation

### General

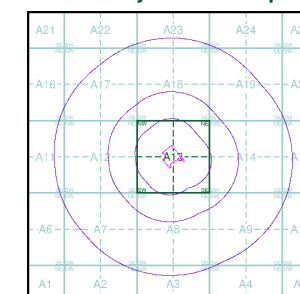
- Specified Site
- Specified Buffer(s)
- Bearing Reference Point
- Slice
- Map ID

### Agency and Hydrological

#### Geological Classes

- Principal Aquifer
- Secondary A Aquifer
- Secondary B Aquifer
- Secondary Undifferentiated
- Unproductive Strata
- Unknown
- Unknown (Lakes and Landslip)

### Site Sensitivity Context Map - Slice A



### Order Details

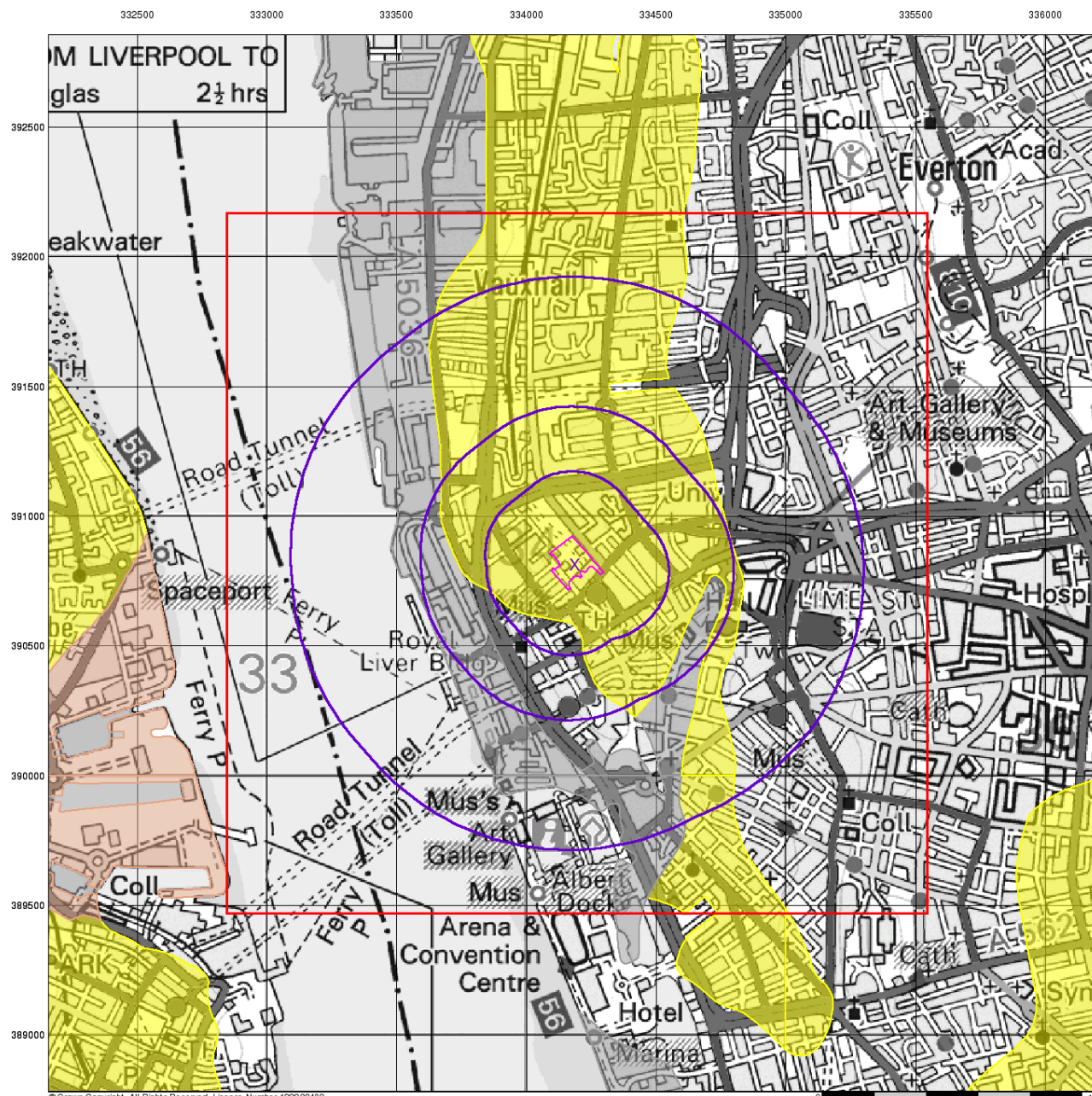
Order Number: 206166222\_1\_1  
 Customer Ref: 071030  
 National Grid Reference: 334190, 390810  
 Slice: A  
 Site Area (Ha): 1.86  
 Search Buffer (m): 1000

### Site Details

3, Pall Mall, LIVERPOOL, L3 6AL

**Landmark**  
 INFORMATION GROUP

Tel: 0844 844 9952  
 Fax: 0844 844 9951  
 Web: www.envirocheck.co.uk



© Crown Copyright. All Rights Reserved. License Number 100022432.



## Superficial Aquifer Designation

### General

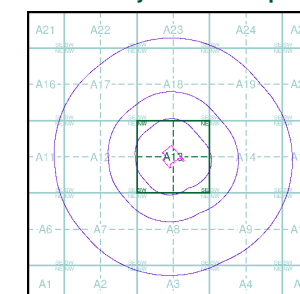
- Specified Site
- Specified Buffer(s)
- X Bearing Reference Point
- Slice
- B Map ID

### Agency and Hydrological

#### Geological Classes

- Principal Aquifer
- Secondary A Aquifer
- Secondary B Aquifer
- Secondary Undifferentiated
- Unproductive Strata
- Unknown
- Unknown (Lakes and Landslip)

### Site Sensitivity Context Map - Slice A



### Order Details

Order Number: 206166222\_1\_1  
 Customer Ref: 071030  
 National Grid Reference: 334190, 390810  
 Slice: A  
 Site Area (Ha): 1.86  
 Search Buffer (m): 1000

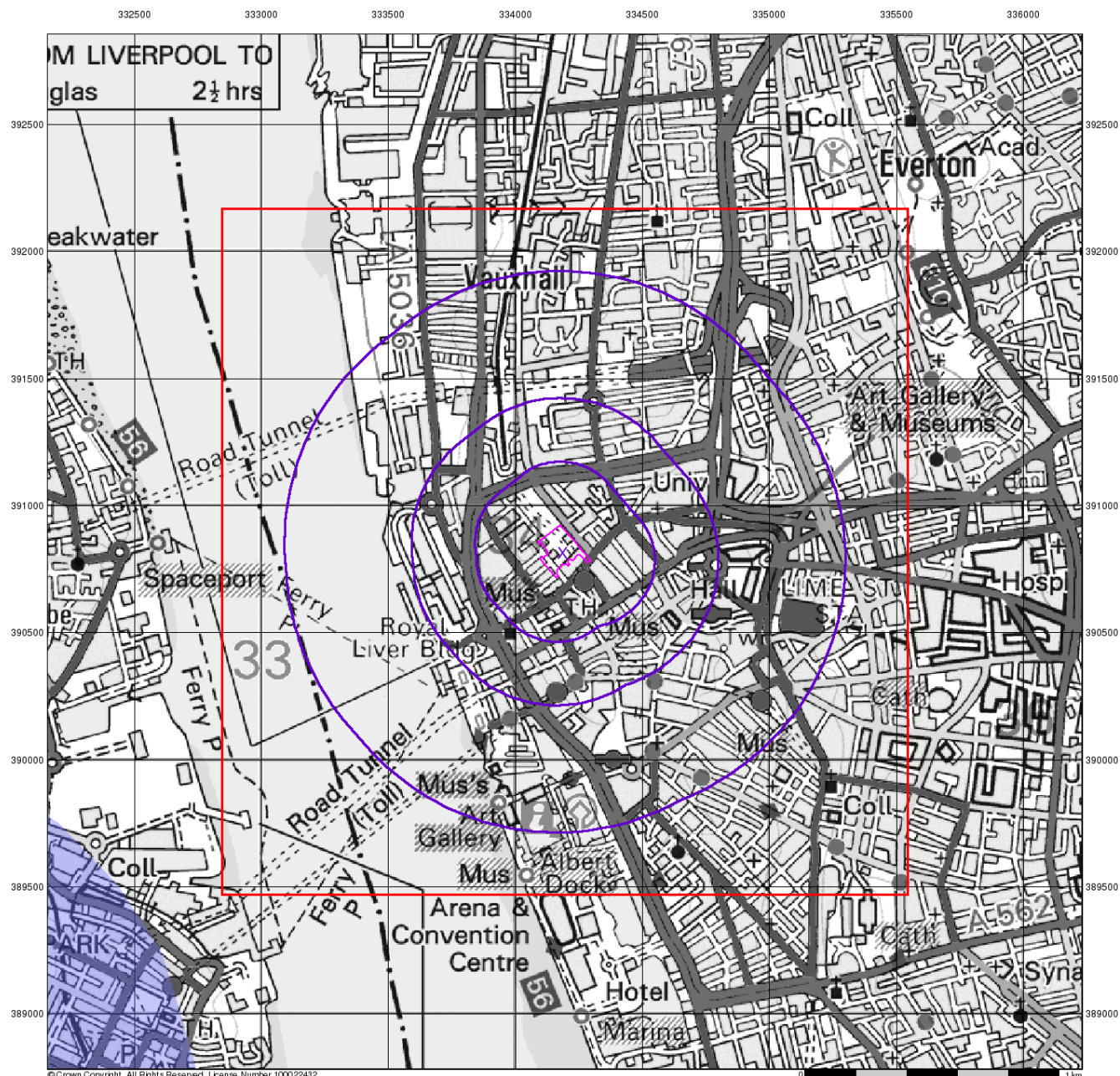
### Site Details

3, Pall Mall, LIVERPOOL, L3 6AL

**Landmark**  
 INFORMATION GROUP

Tel: 0844 844 9952  
 Fax: 0844 844 9951  
 Web: [www.envirocheck.co.uk](http://www.envirocheck.co.uk)





© Crown Copyright. All Rights Reserved. License Number 100022432.



## Source Protection Zones

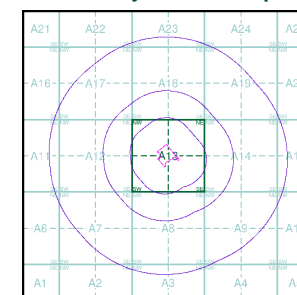
### General

- Specified Site
- Specified Buffer(s)
- Bearing Reference Point
- Slice
- Map ID

### Agency and Hydrological

- Inner zone (Zone 1)
- Inner zone - subsurface activity only (Zone 1c)
- Outer zone (Zone 2)
- Outer zone - subsurface activity only (Zone 2c)
- Total catchment (Zone 3)
- Total catchment - subsurface activity only (Zone 3c)
- Special interest (Zone 4)

### Site Sensitivity Context Map - Slice A



### Order Details

Order Number: 206166222\_1\_1  
 Customer Ref: 071030  
 National Grid Reference: 334190, 390810  
 Slice: A  
 Site Area (Ha): 1.86  
 Search Buffer (m): 1000

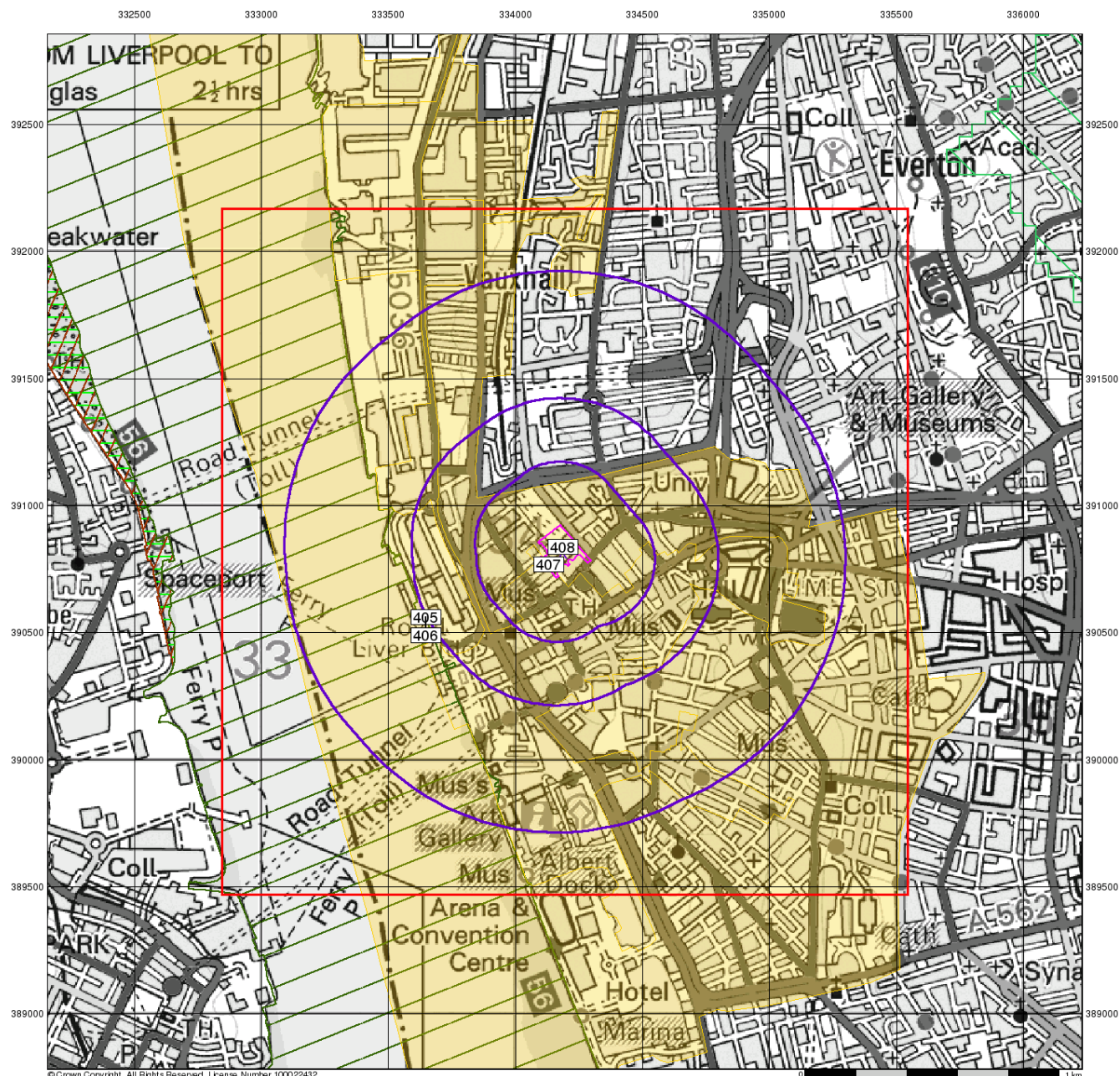
### Site Details

3, Pall Mall, LIVERPOOL, L3 6AL

**Landmark**  
 INFORMATION GROUP

Tel: 0844 844 9952  
 Fax: 0844 844 9951  
 Web: [www.envirocheck.co.uk](http://www.envirocheck.co.uk)





© Crown Copyright. All Rights Reserved. License Number 100022432.



## Sensitive Land Uses

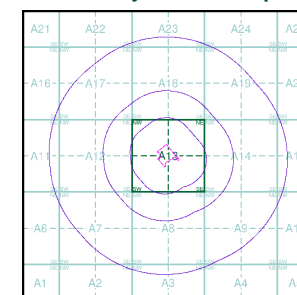
### General

- Specified Site
- Specified Buffer(s)
- Bearing Reference Point
- Slice
- Map ID

### Sensitive Land Uses

- Ancient Woodland
- Area of Adopted Green Belt
- Area of Unadopted Green Belt
- Area of Outstanding Natural Beauty
- Environmentally Sensitive Area
- Forest Park
- Local Nature Reserve
- Marine Nature Reserve
- National Nature Reserve
- National Park
- Nitrate Sensitive Area
- Nitrate Vulnerable Zone
- Ramsar Site
- Site of Special Scientific Interest
- Special Area of Conservation
- Special Protection Area
- World Heritage Sites

### Site Sensitivity Context Map - Slice A



### Order Details

Order Number: 206166222\_1\_1  
 Customer Ref: 071030  
 National Grid Reference: 334190, 390810  
 Slice: A  
 Site Area (Ha): 1.86  
 Search Buffer (m): 1000

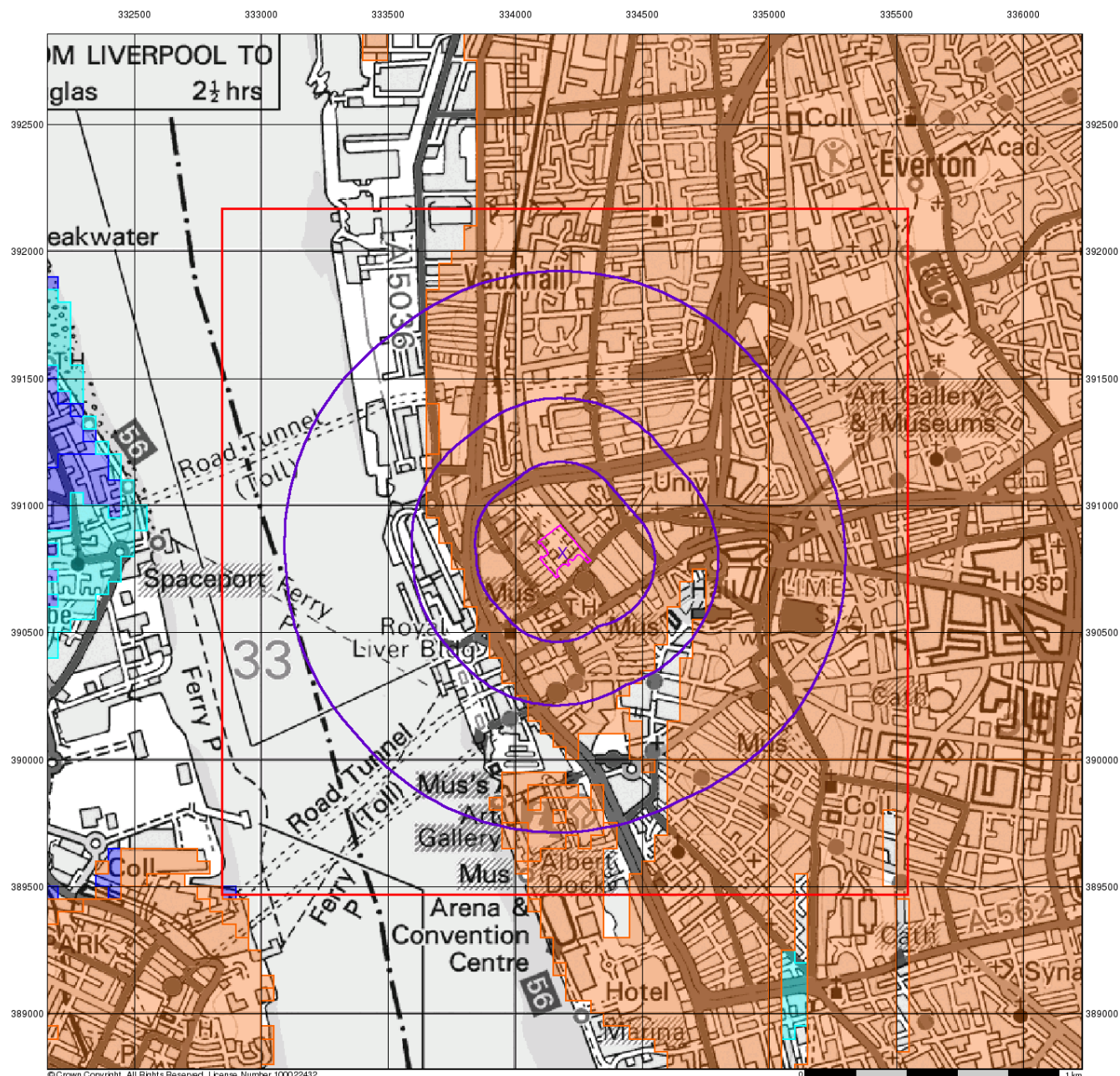
### Site Details

3, Pall Mall, LIVERPOOL, L3 6AL

**Landmark**  
 INFORMATION GROUP

Tel: 0844 844 9952  
 Fax: 0844 844 9951  
 Web: www.envirocheck.co.uk





## BGS Flood GFS Data

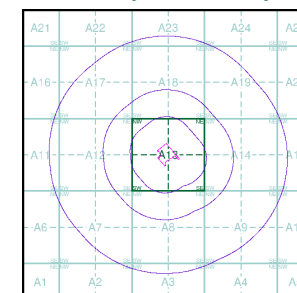
### General

- ◆ Specified Site
- Specified Buffer(s)
- X Bearing Reference Point
- Slice

### Agency and Hydrological (Flood)

- Limited Potential for Groundwater Flooding to Occur
- Potential for Groundwater Flooding of Property Situated Below Ground Level
- Potential for Groundwater Flooding to Occur at Surface

### Site Sensitivity Context Map - Slice A



### Order Details

Order Number: 206166222\_1\_1  
 Customer Ref: 071030  
 National Grid Reference: 334190, 390810  
 Slice: A  
 Site Area (Ha): 1.86  
 Search Buffer (m): 1000

### Site Details

3, Pall Mall, LIVERPOOL, L3 6AL

**Landmark**  
 INFORMATION GROUP

Tel: 0844 844 9952  
 Fax: 0844 844 9951  
 Web: [www.envirocheck.co.uk](http://www.envirocheck.co.uk)



## General

- Specified Site
- Specified Buffer(s)
- Bearing Reference Point
- Map ID
- Several of Types at Location
- Pylon
- Overhead Transmission Line

## Agency and Hydrological

- Contaminated Land Register Entry or Notice (Location)
- Contaminated Land Register Entry or Notice
- Discharge Consent
- Enforcement or Prohibition Notice
- Integrated Pollution Control
- Integrated Pollution Prevention Control
- Local Authority Integrated Pollution Prevention and Control
- Local Authority Pollution Prevention and Control Enforcement
- Pollution Incident to Controlled Waters
- Prosecution Relating to Authorised Processes
- Prosecution Relating to Controlled Waters
- Registered Radioactive Substance
- River Network or Water Feature
- River Quality Sampling Point
- Substantiated Pollution Incident Register
- Water Abstraction
- Water Industry Act Referral

## Hazardous Substances

- COMAH Site
- Explosive Site
- NIHHS Site
- Planning Hazardous Substance Consent
- Planning Hazardous Substance Enforcement

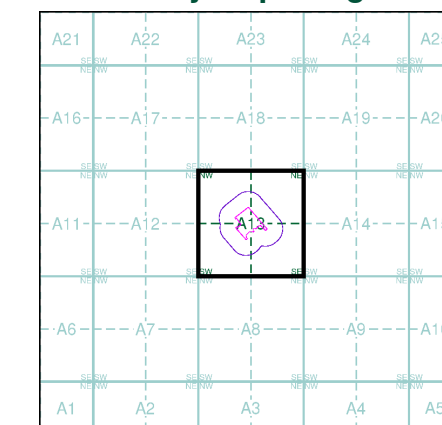
## Geological

- BGS Recorded Mineral Site

## Waste

- BGS Recorded Landfill Site (Location)
- BGS Recorded Landfill Site
- EA Historic Landfill (Buffered Point)
- EA Historic Landfill (Polygon)
- Integrated Pollution Control Registered Waste Site
- Licensed Waste Management Facility (Landfill Boundary)
- Licensed Waste Management Facility (Location)
- Local Authority Recorded Landfill Site (Location)
- Local Authority Recorded Landfill Site
- Potentially Infilled Land (Non-water)
- Potentially Infilled Land (Non-water)
- Potentially Infilled Land (Non-water)
- Potentially Infilled Land (Water)
- Potentially Infilled Land (Water)
- Potentially Infilled Land (Water)
- Registered Landfill Site
- Registered Landfill Site (Location)
- Registered Landfill Site (Point Buffered to 100m)
- Registered Landfill Site (Point Buffered to 250m)
- Registered Waste Transfer Site (Location)
- Registered Waste Transfer Site
- Registered Waste Treatment or Disposal Site (Location)
- Registered Waste Treatment or Disposal Site

## Site Sensitivity Map - Segment A13

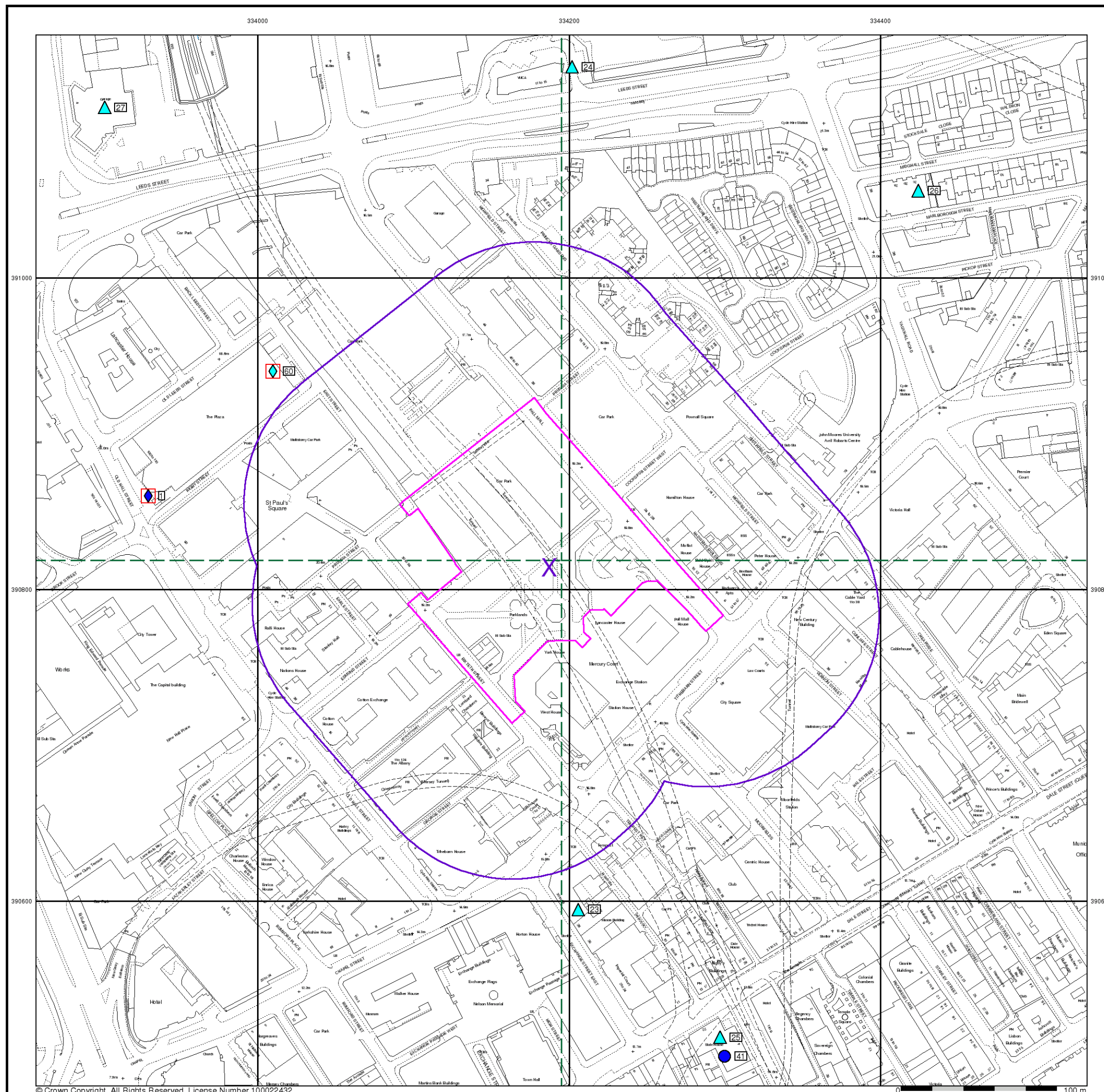


## Order Details

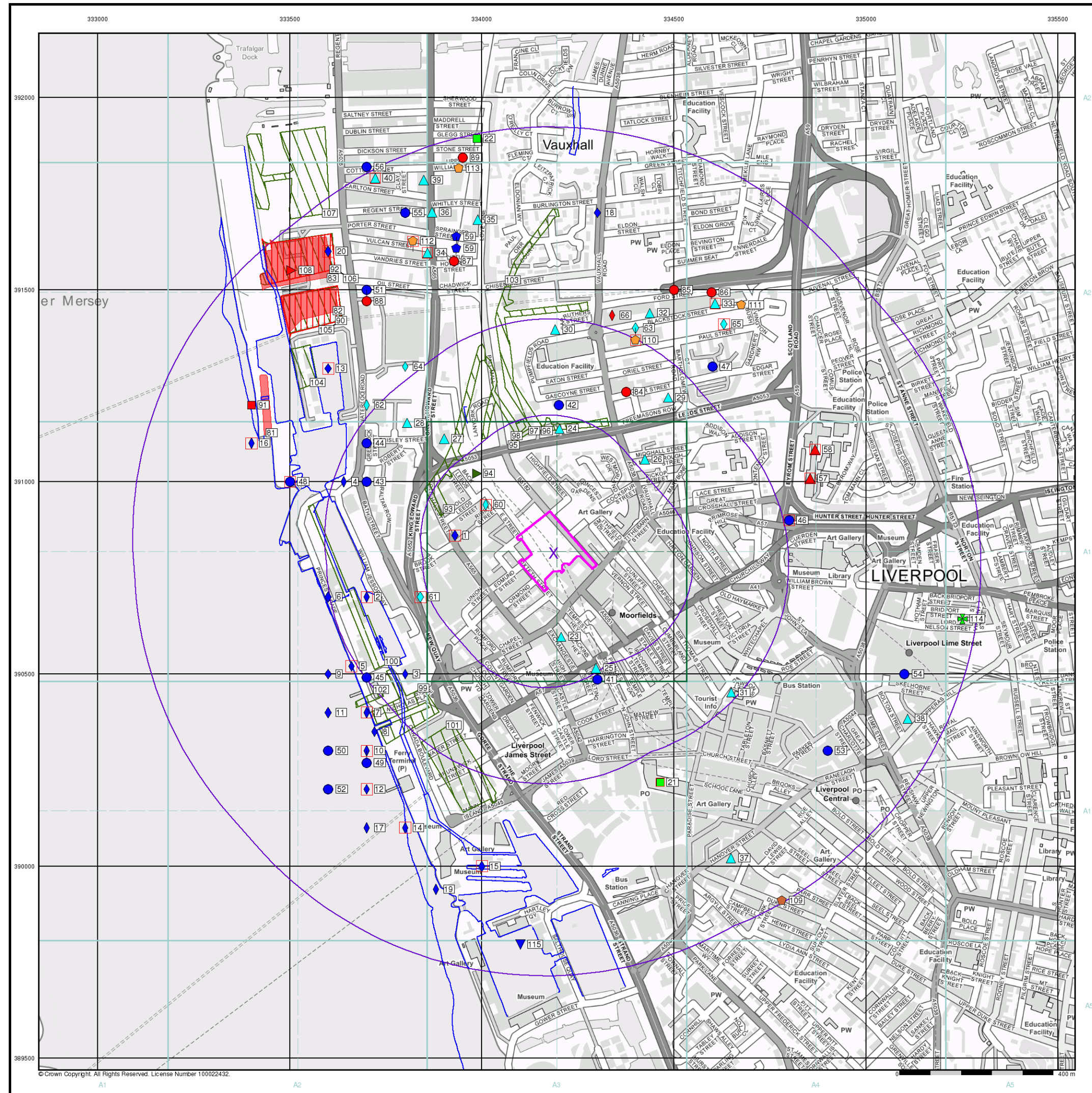
Order Number: 206166222\_1\_1  
 Customer Ref: 071030  
 National Grid Reference: 334190, 390810  
 Slice: A  
 Site Area (Ha): 1.86  
 Plot Buffer (m): 100

## Site Details

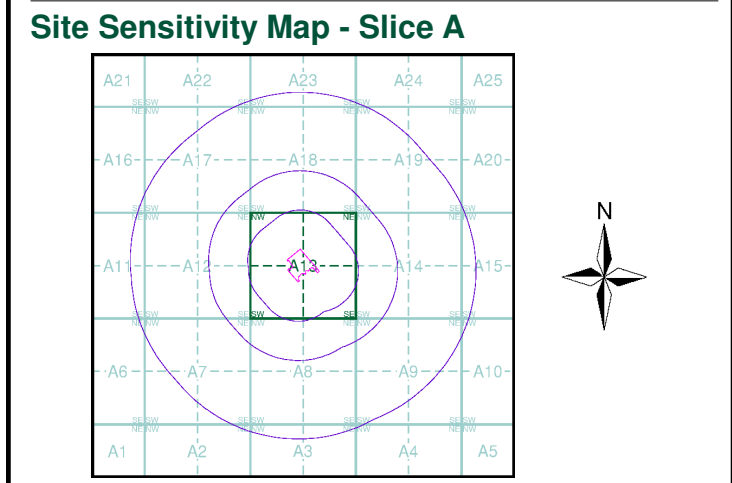
3, Pall Mall, LIVERPOOL, L3 6AL







- General**
- Specified Site
  - Specified Buffer(s)
  - Bearing Reference Point
  - Map ID
  - Several of Type at Location
- Agency and Hydrological**
- Contaminated Land Register Entry or Notice (Location)
  - Contaminated Land Register Entry or Notice
  - Discharge Consent
  - Enforcement or Prohibition Notice
  - Integrated Pollution Control
  - Integrated Pollution Prevention and Control
  - Local Authority Integrated Pollution Prevention and Control
  - Local Authority Pollution Prevention and Control
  - Local Authority Pollution Prevention and Control Enforcement
  - Pollution Incident to Controlled Waters
  - Prosecution Relating to Authorised Processes
  - Prosecution Relating to Controlled Waters
  - Registered Radioactive Substance
  - River Network or Water Feature
  - River Quality Sampling Point
  - Substantiated Pollution Incident Register
  - Water Abstraction
  - Water Industry Act Referral
- Hazardous Substances**
- COMAH Site
  - Explosive Site
  - NIHHS Site
  - Planning Hazardous Substance Consent
  - Planning Hazardous Substance Enforcement
  - BGS Recorded Mineral Site
- Waste**
- BGS Recorded Landfill Site (Location)
  - BGS Recorded Landfill Site
  - EA Historic Landfill (Buffered Point)
  - EA Historic Landfill (Polygon)
  - Integrated Pollution Control Registered Waste Site
  - Licensed Waste Management Facility (Landfill Boundary)
  - Licensed Waste Management Facility (Location)
  - Local Authority Recorded Landfill Site (Location)
  - Local Authority Recorded Landfill Site
  - Potentially Infilled Land (Non-water)
  - Potentially Infilled Land (Non-water)
  - Potentially Infilled Land (Non-water)
  - Potentially Infilled Land (Water)
  - Potentially Infilled Land (Water)
  - Potentially Infilled Land (Water)
  - Registered Landfill Site (Location)
  - Registered Landfill Site (Point Buffered to 100m)
  - Registered Landfill Site (Point Buffered to 250m)
  - Registered Waste Transfer Site (Location)
  - Registered Waste Transfer Site
  - Registered Waste Treatment or Disposal Site (Location)
  - Registered Waste Treatment or Disposal Site



**Order Details**

Order Number: 206166222\_1\_1  
Customer Ref: 071030  
National Grid Reference: 334190, 390810  
Slice: A  
Site Area (Ha): 1.86  
Search Buffer (m): 1000

**Site Details**

3, Pall Mall, LIVERPOOL, L3 6AL





## Industrial Land Use Map

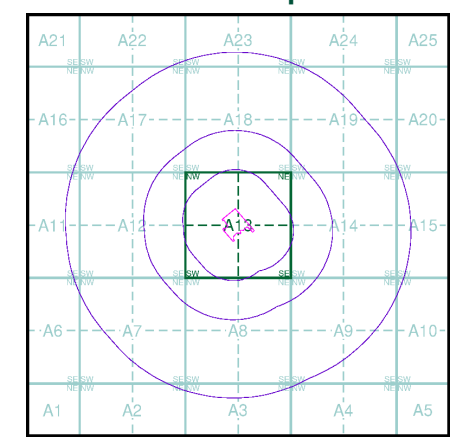
### General

- Specified Site
- Specified Buffer(s)
- Bearing Reference Point
- Slice
- Map ID

### Industrial Land Use

- Contemporary Trade Directory Entry
- Fuel Station Entry
- Gas Pipeline
- Points of Interest - Commercial Services
- Points of Interest - Education and Health
- Points of Interest - Manufacturing and Production
- Points of Interest - Public Infrastructure
- Points of Interest - Recreational and Environmental
- Underground Electrical Cables

## Industrial Land Use Map - Slice A



### Order Details

Order Number: 206166222\_1\_1  
Customer Ref: 071030  
National Grid Reference: 334190, 390810  
Slice: A  
Site Area (Ha): 1.86  
Search Buffer (m): 1000

### Site Details

3, Pall Mall, LIVERPOOL, L3 6AL



Tel: 0844 844 9952  
Fax: 0844 844 9951  
Web: www.envirocheck.co.uk



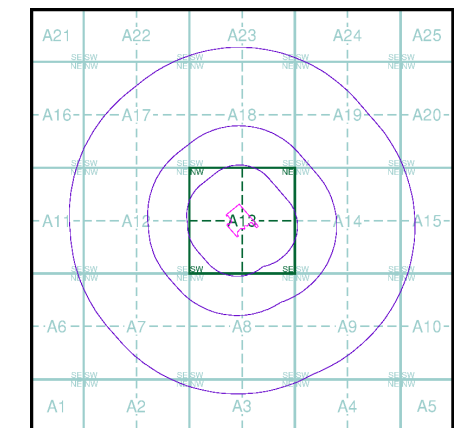
### General

- Specified Site
- Specified Buffer(s)
- Bearing Reference Point

### Agency and Hydrological (Flood)

- Extreme Flooding from Rivers or Sea without Defences (Zone 2)
- Flooding from Rivers or Sea without Defences (Zone 3)
- Area Benefiting from Flood Defence
- Flood Water Storage Areas
- Flood Defence

### Flood Map - Slice A

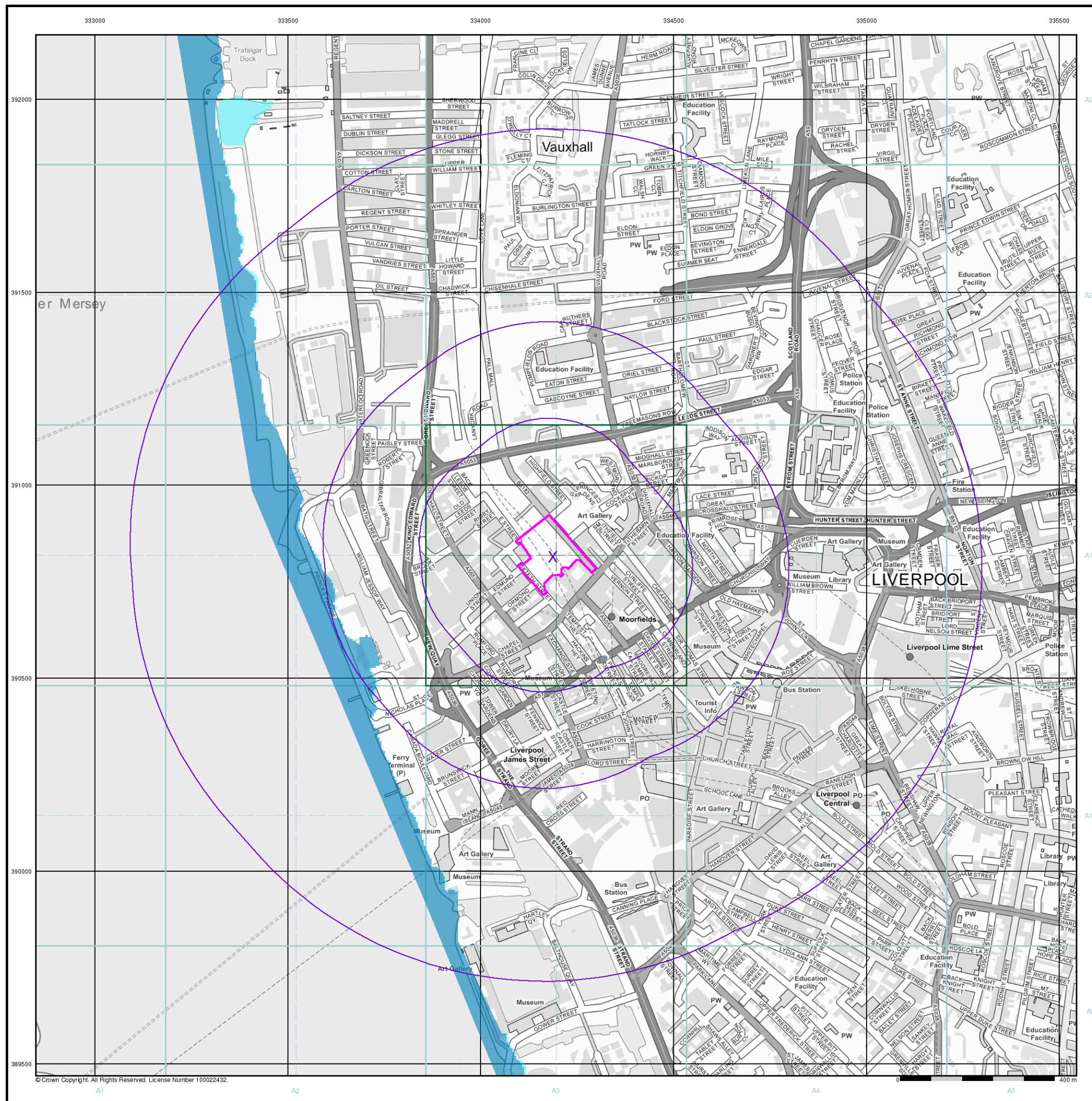


### Order Details

Order Number: 206166222\_1\_1  
 Customer Ref: 071030  
 National Grid Reference: 334190, 390810  
 Slice: A  
 Site Area (Ha): 1.86  
 Search Buffer (m): 1000






### Site Details

3, Pall Mall, LIVERPOOL, L3 6AL










## General

-  Specified Site
-  Specified Buffer(s)
-  Bearing Reference Point
-  Map ID
-  Several of Type at Location

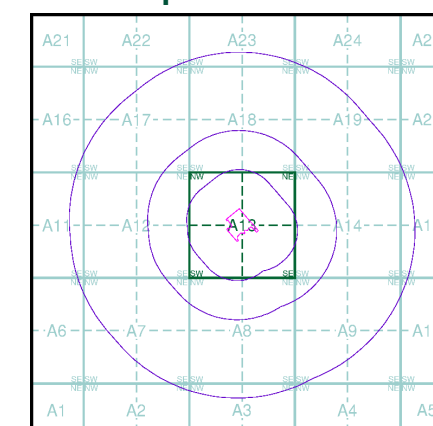
## Agency and Hydrological (Boreholes)

-  BGS Borehole Depth 0 - 10m
-  BGS Borehole Depth 10 - 30m
-  BGS Borehole Depth 30m +
-  Confidential
-  Other

For Borehole information please refer to the Borehole .csv file which accompanied this slice.

A copy of the BGS Borehole Ordering Form is available to download from the Support section of [www.envirocheck.co.uk](http://www.envirocheck.co.uk).

## Borehole Map - Slice A



## Order Details

Order Number: 206166222\_1\_1  
 Customer Ref: 071030  
 National Grid Reference: 334190, 390810  
 Slice: A  
 Site Area (Ha): 1.86  
 Search Buffer (m): 1000

## Site Details

3, Pall Mall, LIVERPOOL, L3 6AL

