

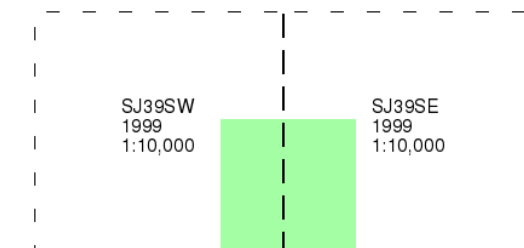
# Envirocheck<sup>®</sup>

LANDMARK INFORMATION GROUP<sup>®</sup>

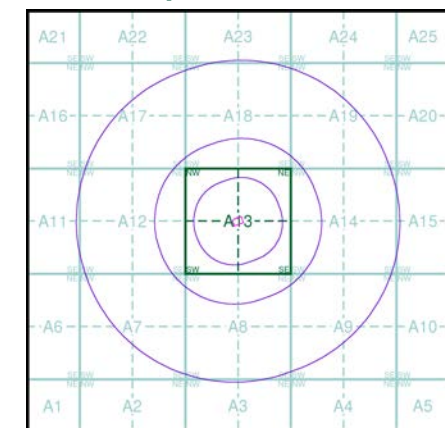
**10k Raster Mapping**  
**Published 1999**  
**Source map scale - 1:10,000**

The historical maps shown were produced from the Ordnance Survey's 1:10,000 colour raster mapping. These maps are derived from Landplan which replaced the old 1:10,000 maps originally published in 1970. The data is highly detailed showing buildings, fences and field boundaries as well as all roads, tracks and paths. Road names are also included together with the relevant road number and classification. Boundary information depiction includes county, unitary authority, district, civil parish and constituency.

## Map Name(s) and Date(s)



## Historical Map - Slice A



## Order Details

Order Number: 136100686\_1\_1  
Customer Ref: 10/1063  
National Grid Reference: 335070, 391440  
Slice: A  
Site Area (Ha): 0.25  
Search Buffer (m): 1000

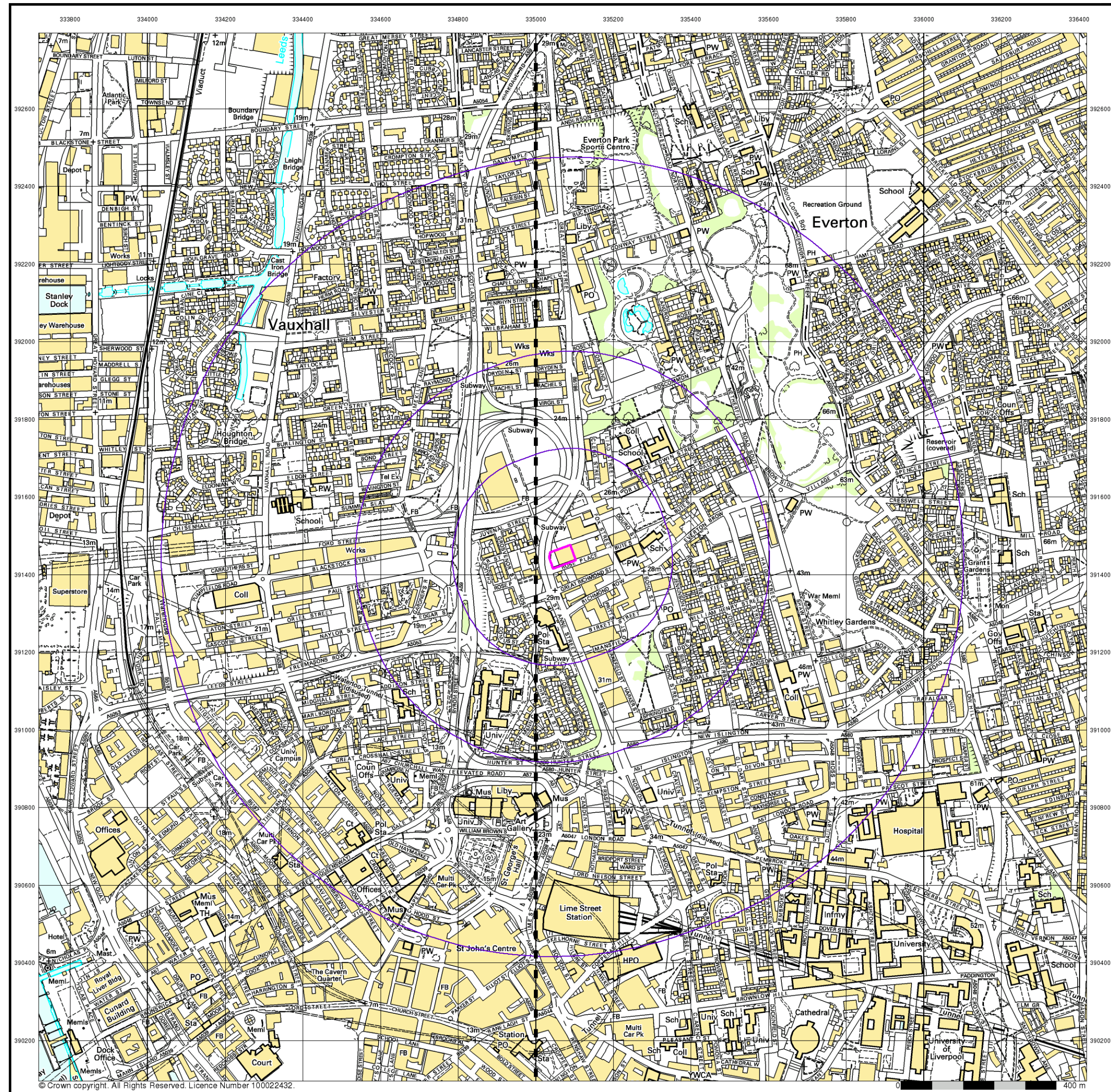
## Site Details

Richmond House, 90, Rose Place, LIVERPOOL, L3 3BN

**Landmark<sup>®</sup>**  
LANDMARK INFORMATION GROUP

Tel: 0844 844 9952  
Fax: 0844 844 9951  
Web: [www.envirocheck.co.uk](http://www.envirocheck.co.uk)





# Envirocheck®

LANDMARK INFORMATION GROUP®

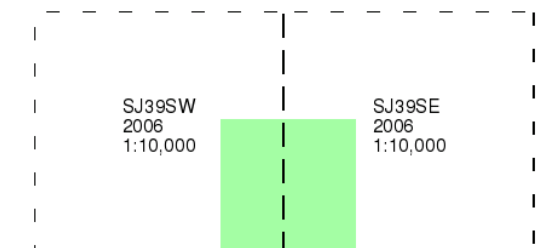
## 10k Raster Mapping

### Published 2006

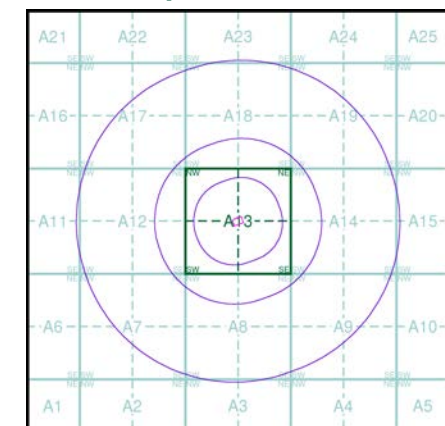
### Source map scale - 1:10,000

The historical maps shown were produced from the Ordnance Survey's 1:10,000 colour raster mapping. These maps are derived from Landplan which replaced the old 1:10,000 maps originally published in 1970. The data is highly detailed showing buildings, fences and field boundaries as well as all roads, tracks and paths. Road names are also included together with the relevant road number and classification. Boundary information depiction includes county, unitary authority, district, civil parish and constituency.

### Map Name(s) and Date(s)



### Historical Map - Slice A



### Order Details

Order Number: 136100686\_1\_1  
Customer Ref: 10/1063  
National Grid Reference: 335070, 391440  
Slice: A  
Site Area (Ha): 0.25  
Search Buffer (m): 1000

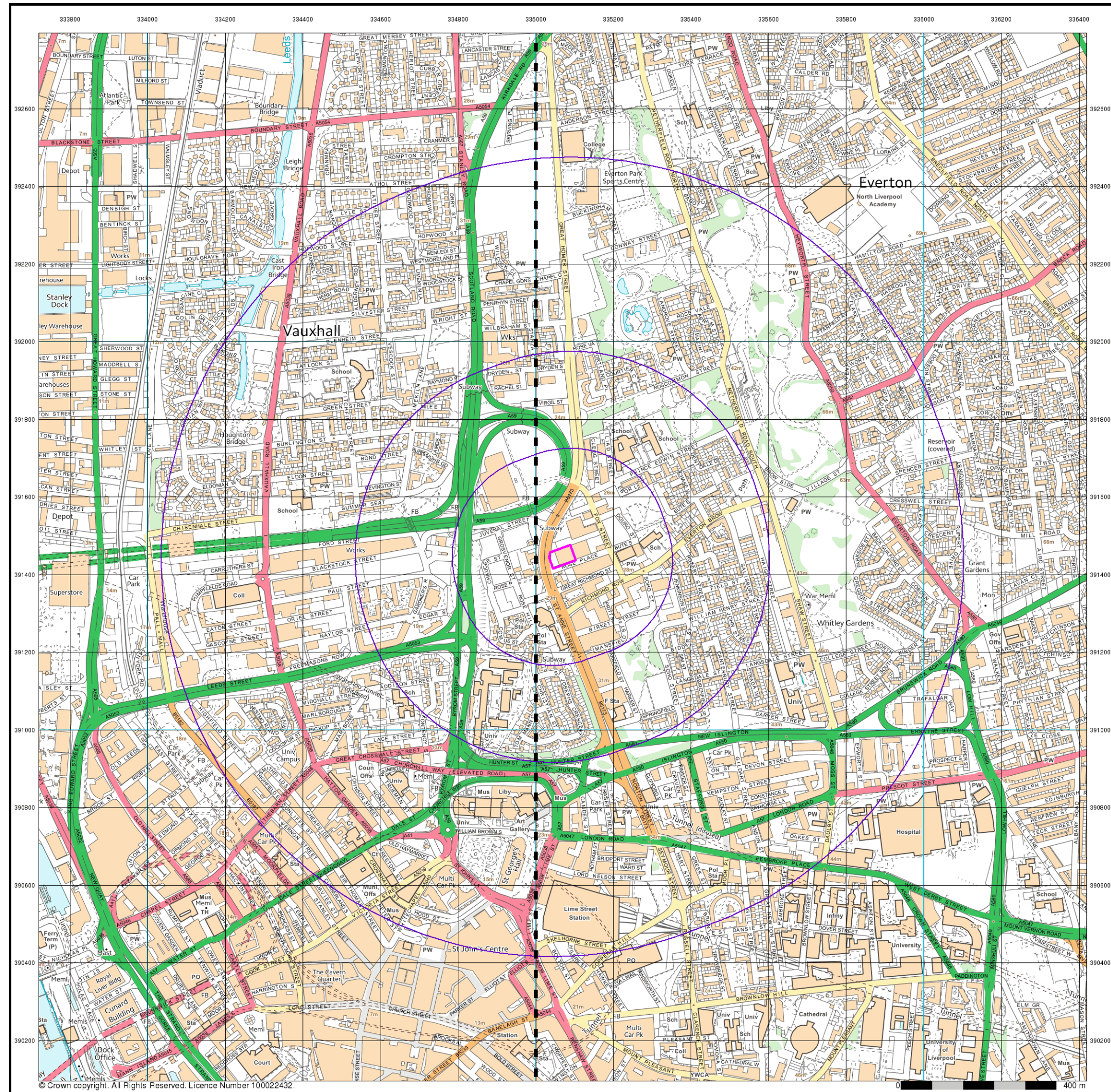
### Site Details

Richmond House, 90, Rose Place, LIVERPOOL, L3 3BN

**Landmark**  
INFORMATION GROUP

Tel: 0844 844 9952  
Fax: 0844 844 9951  
Web: [www.envirocheck.co.uk](http://www.envirocheck.co.uk)





© Crown copyright. All Rights Reserved. Licence Number 100022432.

# Envirocheck®

LANDMARK INFORMATION GROUP®

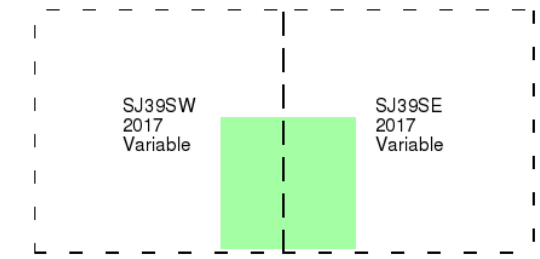
## VectorMap Local

Published 2017

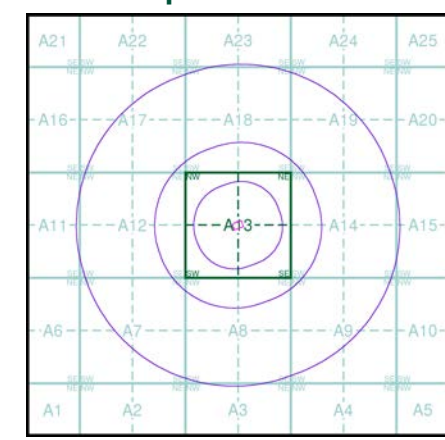
Source map scale - 1:10,000

VectorMap Local (Raster) is Ordnance Survey's highest detailed 'backdrop' mapping product. These maps are produced from OS's VectorMap Local, a simple vector dataset at a nominal scale of 1:10,000, covering the whole of Great Britain, that has been designed for creating graphical mapping. OS VectorMap Local is derived from large-scale information surveyed at 1:1250 scale (covering major towns and cities), 1:2500 scale (smaller towns, villages and developed rural areas), and 1:10 000 scale (mountain, moorland and river estuary areas).

## Map Name(s) and Date(s)



## Historical Map - Slice A



## Order Details

Order Number: 136100686\_1\_1  
Customer Ref: 10/1063  
National Grid Reference: 335070, 391440  
Slice: A  
Site Area (Ha): 0.25  
Search Buffer (m): 1000

## Site Details

Richmond House, 90, Rose Place, LIVERPOOL, L3 3BN

**Landmark®**  
INFORMATION GROUP

Tel: 0844 844 9952  
Fax: 0844 844 9951  
Web: www.envirocheck.co.uk