

© Crown Copyright. All Rights Reserved. License Number 100022432.

Envirocheck®

LANDMARK INFORMATION GROUP®

General

Specified Site Specified Buffer(s) Bearing Reference Point

Estimated Soil Chemistry Arsenic

Arsenic Concentrations mg/kg

< 15
15 - 25
25 - 35
35 - 45
45 - 60
60 - 120
> 120

Estimated Soil Chemistry Arsenic - Slice A

Order Details

Order Details:	136100686_1_1
Customer Ref:	10/1063
National Grid Reference:	335070, 391440
Slice:	A
Site Area (Ha):	0.25
Search Buffer (m):	1000

Site Details

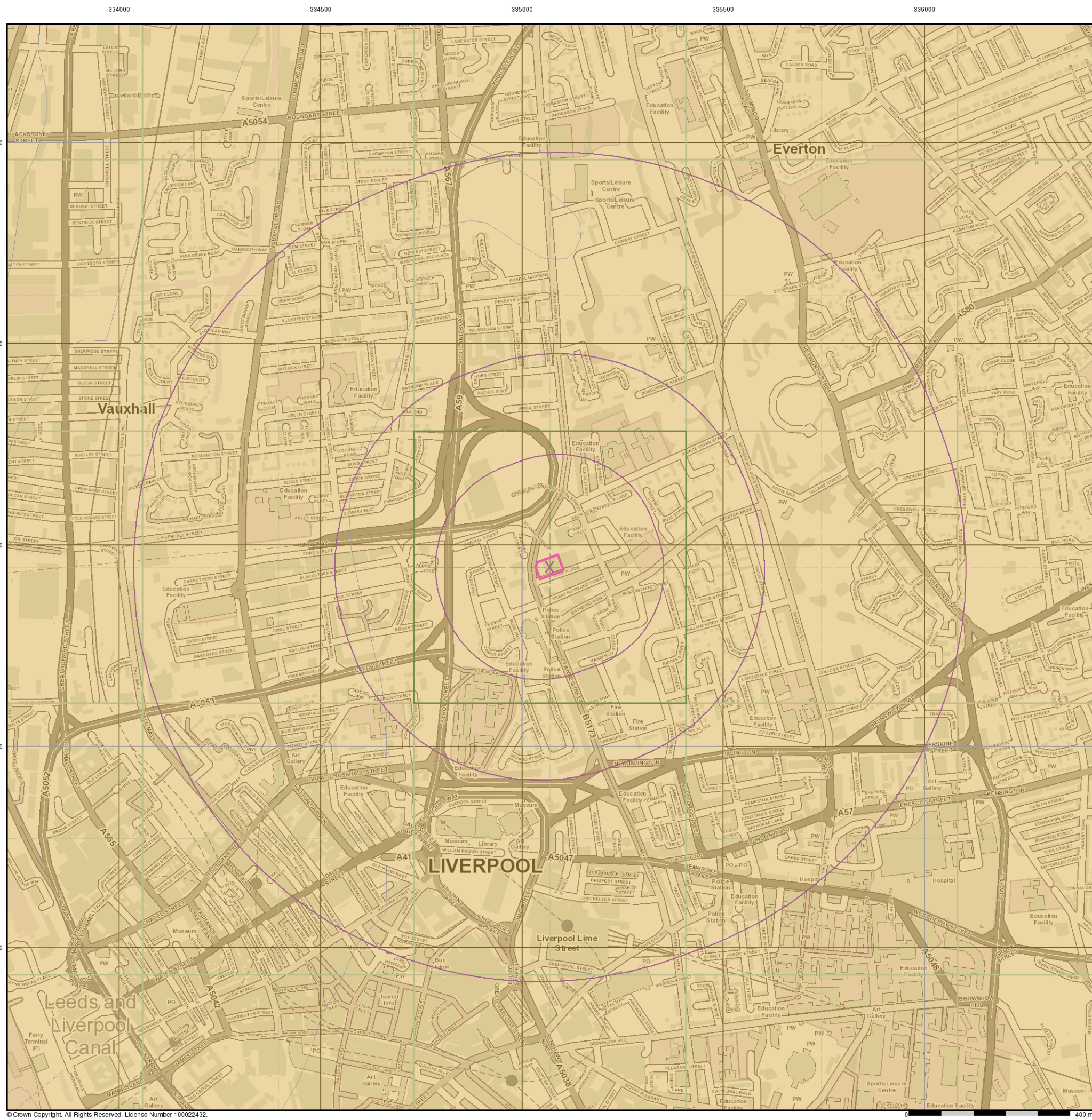
Richmond House, 90, Rose Place, LIVERPOOL, L3 3BN

Landmark®

INFORMATION GROUP

Tel: 0844 844 9952
Fax: 0844 844 9951
Web: www.envirocheck.co.uk

A Landmark Information Group Service v50.0 16-Aug-2017 Page 1 of 5



Envirocheck®

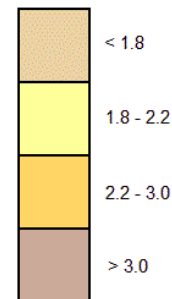
LANDMARK INFORMATION GROUP®

General

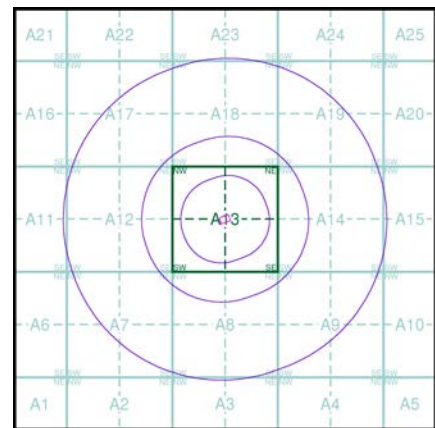
Specified Site Specified Buffer(s) Bearing Reference Point

Estimated Soil Chemistry Cadmium

Cadmium Concentrations mg/kg



Estimated Soil Chemistry Cadmium - Slice A



Order Details

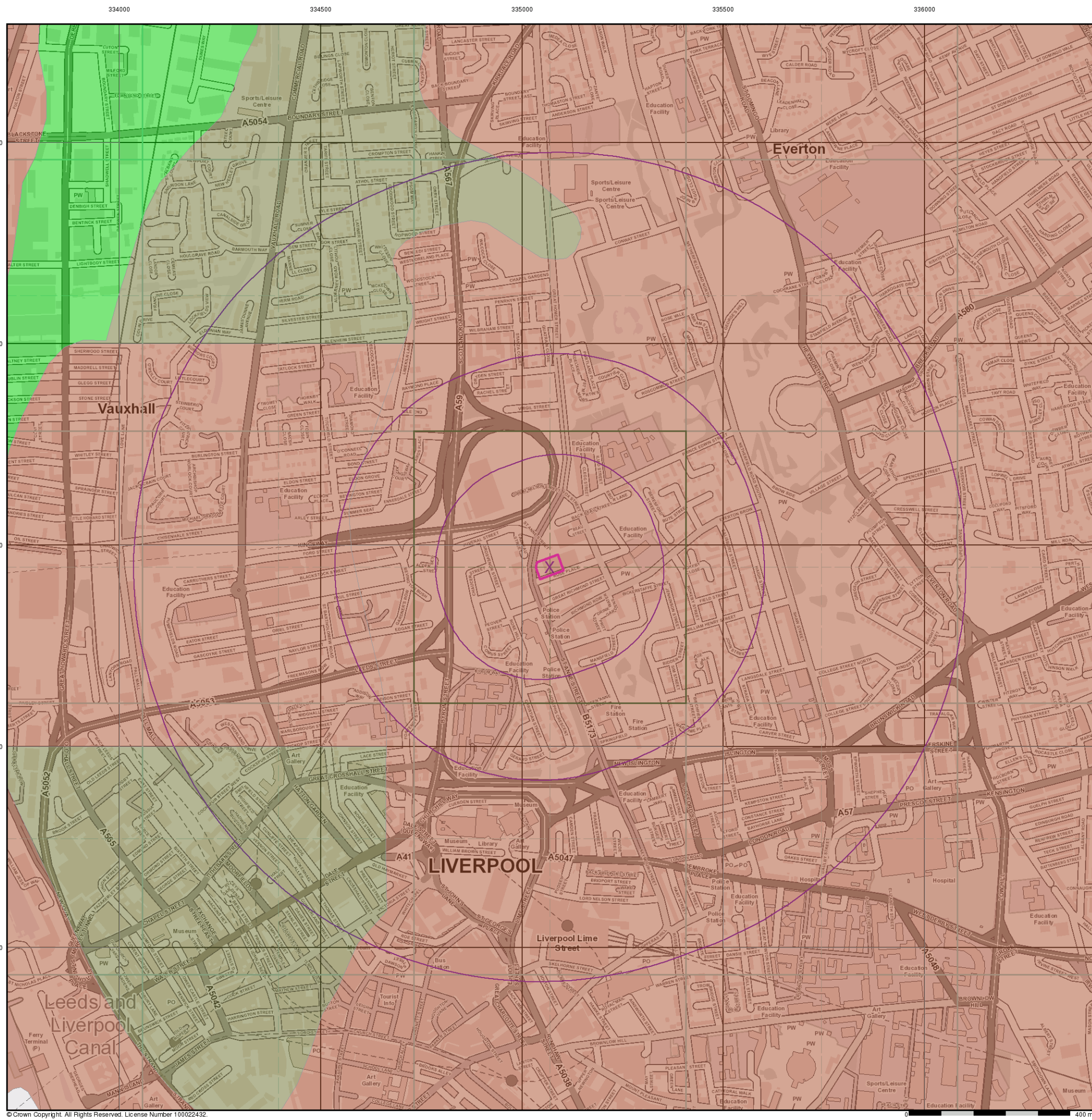
Order Details: 136100686_1_1
Customer Ref: 10/1063
National Grid Reference: 335070, 391440
Slice: A
Site Area (Ha): 0.25
Search Buffer (m): 1000

Site Details

Richmond House, 90, Rose Place, LIVERPOOL, L3 3BN

Landmark®
INFORMATION GROUP

Tel: 0844 844 9952
Fax: 0844 844 9951
Web: www.envirocheck.co.uk

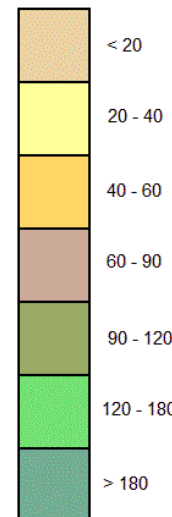


General

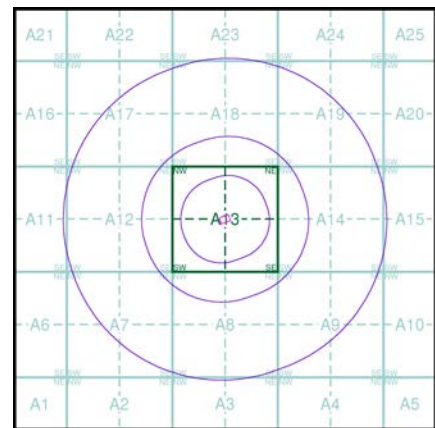
Specified Site Specified Buffer(s) Bearing Reference Point

Estimated Soil Chemistry Chromium

Chromium Concentrations mg/kg



Estimated Soil Chemistry Chromium - Slice A

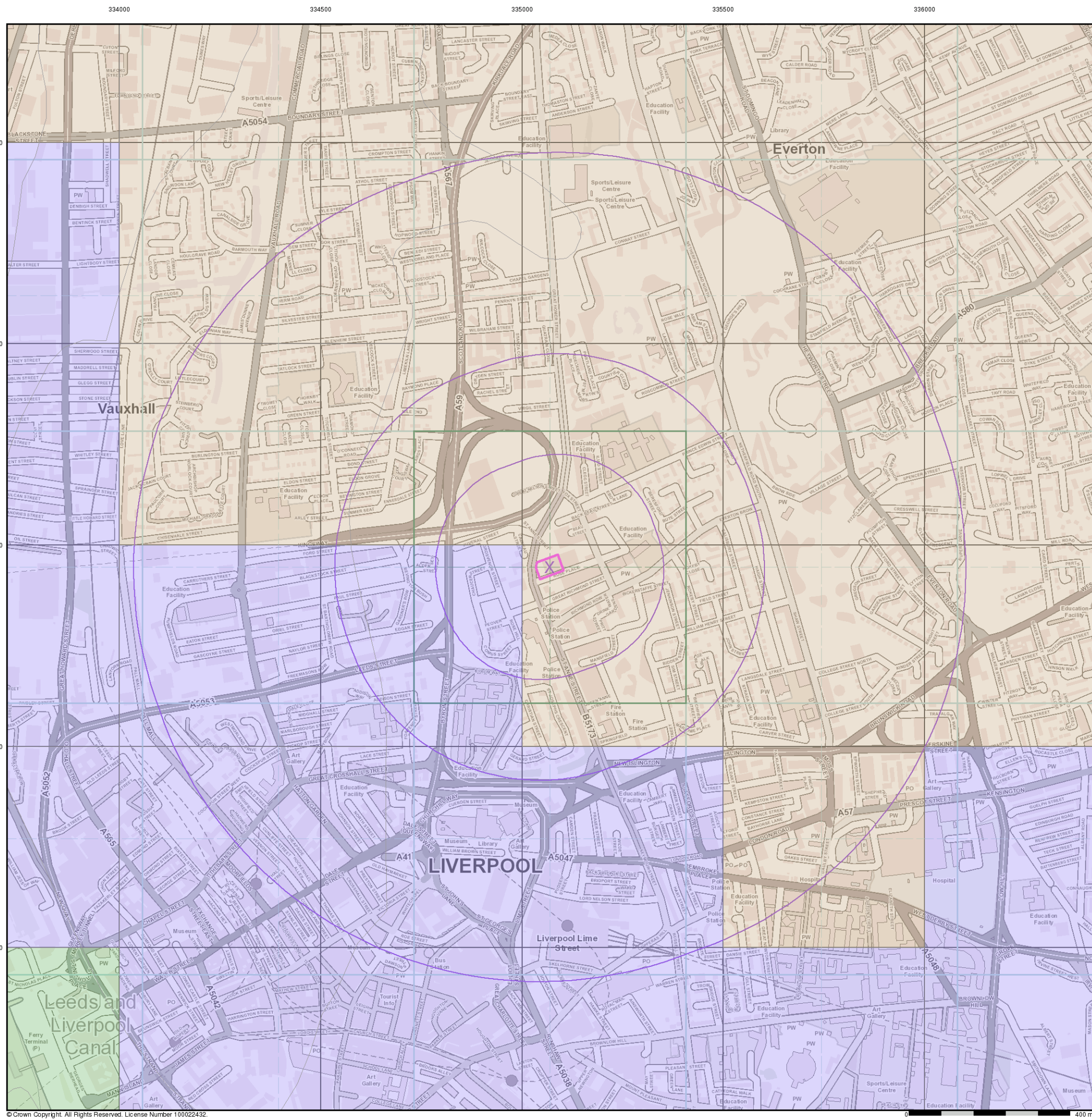


Order Details

Order Details: 136100686_1_1
Customer Ref: 10/1063
National Grid Reference: 335070, 391440
Slice: A
Site Area (Ha): 0.25
Search Buffer (m): 1000

Site Details

Richmond House, 90, Rose Place, LIVERPOOL, L3 3BN



Envirocheck®


LANDMARK INFORMATION GROUP®

General

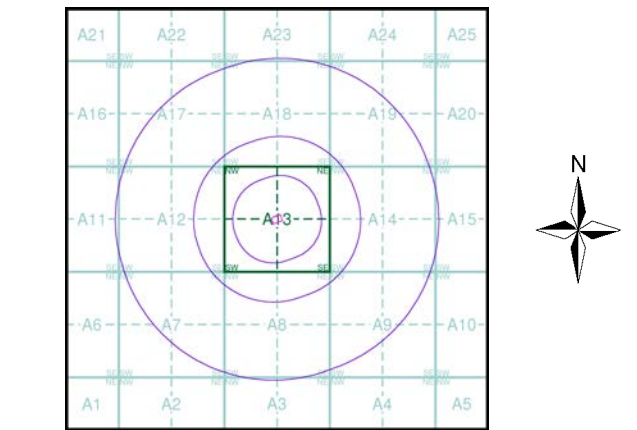
Specified Site Specified Buffer(s) Bearing Reference Point

Estimated Soil Chemistry Lead

Lead Concentrations mg/kg



Estimated Soil Chemistry Lead - Slice A



Order Details

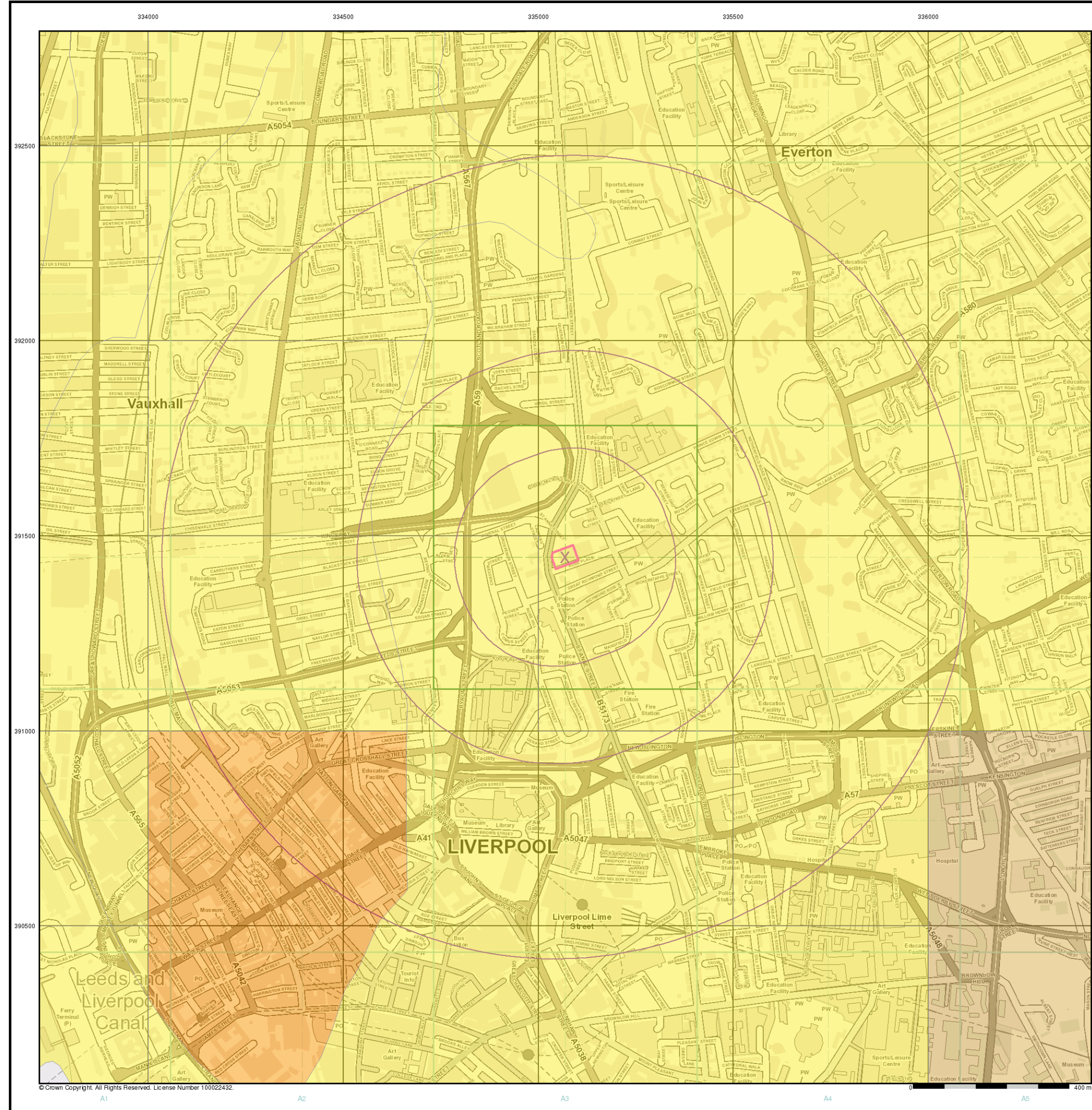
Order Details: 136100686_1_1
Customer Ref: 10/1063
National Grid Reference: 335070, 391440
Slice: A
Site Area (Ha): 0.25
Search Buffer (m): 1000

Site Details

Richmond House, 90, Rose Place, LIVERPOOL, L3 3BN

Landmark®
INFORMATION GROUP

Tel: 0844 844 9952
Fax: 0844 844 9951
Web: www.envirocheck.co.uk



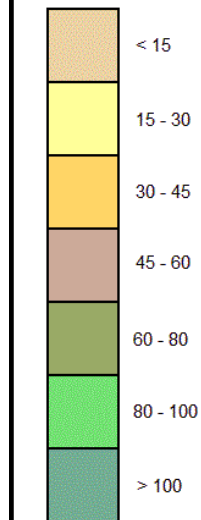
© Crown Copyright. All Rights Reserved. License Number 100022432.

General

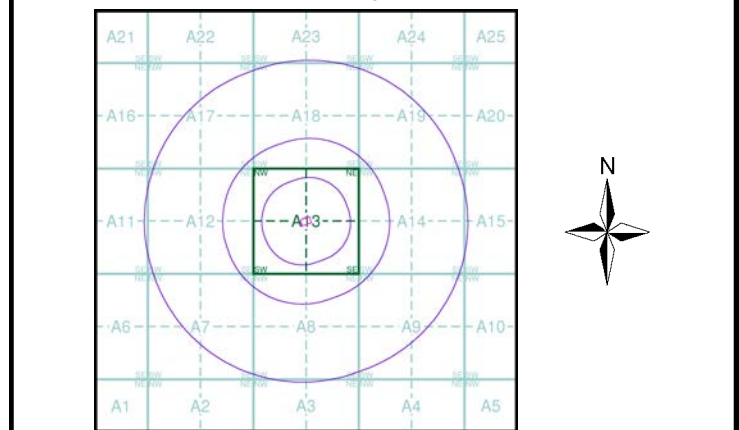
Specified Site Specified Buffer(s) Bearing Reference Point

Estimated Soil Chemistry Nickel

Nickel Concentrations mg/kg



Estimated Soil Chemistry Nickel - Slice A



Order Details

Order Details: 136100686_1_1
Customer Ref: 10/1063
National Grid Reference: 335070, 391440
Slice: A
Site Area (Ha): 0.25
Search Buffer (m): 1000

Site Details

Richmond House, 90, Rose Place, LIVERPOOL, L3 3BN

Appendix V

Envirocheck[®] Report:

Datasheet

Order Details:

Order Number:

136100686_1_1

Customer Reference:

10/1063

National Grid Reference:

335070, 391440

Slice:

A

Site Area (Ha):

0.25

Search Buffer (m):

1000

Site Details:

Richmond House, 90
Rose Place
LIVERPOOL
L3 3BN

Client Details:

Mr N Riding
Clancy Consulting
2 Dunham Court
Dunham Road
Altrincham
Cheshire
WA14 4NX

Report Section	Page Number
Summary	-
Agency & Hydrological	1
Waste	13
Hazardous Substances	18
Geological	19
Industrial Land Use	22
Sensitive Land Use	62
Data Currency	63
Data Suppliers	68
Useful Contacts	69

Introduction

The Environment Act 1995 has made site sensitivity a key issue, as the legislation pays as much attention to the pathways by which contamination could spread, and to the vulnerable targets of contamination, as it does the potential sources of contamination. For this reason, Landmark's Site Sensitivity maps and Datasheet(s) place great emphasis on statutory data provided by the Environment Agency/Natural Resources Wales and the Scottish Environment Protection Agency; it also incorporates data from Natural England (and the Scottish and Welsh equivalents) and Local Authorities; and highlights hydrogeological features required by environmental and geotechnical consultants. It does not include any information concerning past uses of land. The datasheet is produced by querying the Landmark database to a distance defined by the client from a site boundary provided by the client.

In the attached datasheet the National Grid References (NGRs) are rounded to the nearest 10m in accordance with Landmark's agreements with a number of Data Suppliers.

Copyright Notice

© Landmark Information Group Limited 2017. The Copyright on the information and data and its format as contained in this Envirocheck® Report ("Report") is the property of Landmark Information Group Limited ("Landmark") and several other Data Providers, including (but not limited to) Ordnance Survey, British Geological Survey, the Environment Agency/Natural Resources Wales and Natural England, and must not be reproduced in whole or in part by photocopying or any other method. The Report is supplied under Landmark's Terms and Conditions accepted by the Customer.

A copy of Landmark's Terms and Conditions can be found with the Index Map for this report. Additional copies of the Report may be obtained from Landmark, subject to Landmark's charges in force from time to time. The Copyright, design rights and any other intellectual rights shall remain the exclusive property of Landmark and /or other Data providers, whose Copyright material has been included in this Report.

Natural England Copyright Notice

Site of Special Scientific Interest, National Nature Reserve, Ramsar, Special Protection Area, Special Conservation Area, Marine Nature Reserve data (derived from Ordnance Survey 1:10000 raster) is provided by, and used with the permission of, Natural England who retain the copyright and Intellectual Property Rights for the data.

Ove Arup Copyright Notice

The Data provided in this report was obtained on Licence from Ove Arup & Partners Limited (for further information, contact mining.review@arup.com). No reproduction or further use of such Data is to be made without the prior written consent of Ove Arup & Partners Limited. The information and data supplied in the product are derived from publicly available records and other third party sources and neither Ove Arup & Partners nor Landmark warrant the accuracy or completeness of such information or data.

Peter Brett Associates Copyright Notice

The cavity data presented has been extracted from the PBA enhanced version of the original DEFRA national cavity databases. PBA/DEFRA retain the copyright & intellectual property rights in the data. Whilst all reasonable efforts are made to check that the information contained in the cavity databases is accurate we do not warrant that the data is complete or error free. The information is based upon our own researches and those collated from a number of external sources and is continually being augmented and updated by PBA. In no event shall PBA/DEFRA or Landmark be liable for any loss or damage including, without limitation, indirect or consequential loss or damage arising from the use of this data.

Radon Potential dataset Copyright Notice

Information supplied from a joint dataset compiled by The British Geological Survey and Public Health England.

Report Version v53.0

Data Type	Page Number	On Site	0 to 250m	251 to 500m	501 to 1000m (*up to 2000m)
Agency & Hydrological					
BGS Groundwater Flooding Susceptibility	pg 1	Yes	Yes		n/a
Contaminated Land Register Entries and Notices					
Discharge Consents	pg 1				1
Prosecutions Relating to Controlled Waters			n/a	n/a	n/a
Enforcement and Prohibition Notices	pg 1				1
Integrated Pollution Controls					
Integrated Pollution Prevention And Control					
Local Authority Integrated Pollution Prevention And Control					
Local Authority Pollution Prevention and Controls	pg 1		1	2	12
Local Authority Pollution Prevention and Control Enforcements					
Nearest Surface Water Feature	pg 3				Yes
Pollution Incidents to Controlled Waters	pg 3			1	5
Prosecutions Relating to Authorised Processes	pg 4				1
Registered Radioactive Substances	pg 4			10	
River Quality	pg 6				1
River Quality Biology Sampling Points					
River Quality Chemistry Sampling Points					
Substantiated Pollution Incident Register	pg 6		1		
Water Abstractions	pg 6			3	1 (*14)
Water Industry Act Referrals	pg 11			2	1
Groundwater Vulnerability	pg 11	Yes	n/a	n/a	n/a
Drift Deposits			n/a	n/a	n/a
Bedrock Aquifer Designations	pg 11	Yes	n/a	n/a	n/a
Superficial Aquifer Designations			n/a	n/a	n/a
Source Protection Zones					
Extreme Flooding from Rivers or Sea without Defences				n/a	n/a
Flooding from Rivers or Sea without Defences				n/a	n/a
Areas Benefiting from Flood Defences				n/a	n/a
Flood Water Storage Areas				n/a	n/a
Flood Defences				n/a	n/a
OS Water Network Lines	pg 12				2

Data Type	Page Number	On Site	0 to 250m	251 to 500m	501 to 1000m (*up to 2000m)
Waste					
BGS Recorded Landfill Sites					
Historical Landfill Sites					
Integrated Pollution Control Registered Waste Sites					
Licensed Waste Management Facilities (Landfill Boundaries)					
Licensed Waste Management Facilities (Locations)	pg 13		2	1	2
Local Authority Landfill Coverage	pg 14	2	n/a	n/a	n/a
Local Authority Recorded Landfill Sites					
Potentially Infilled Land (Non-Water)	pg 14				1
Potentially Infilled Land (Water)	pg 14				6
Registered Landfill Sites					
Registered Waste Transfer Sites	pg 14				1
Registered Waste Treatment or Disposal Sites	pg 14		2	1	5
Hazardous Substances					
Control of Major Accident Hazards Sites (COMAH)	pg 18				1
Explosive Sites					
Notification of Installations Handling Hazardous Substances (NIHHS)					
Planning Hazardous Substance Consents					
Planning Hazardous Substance Enforcements					

Data Type	Page Number	On Site	0 to 250m	251 to 500m	501 to 1000m (*up to 2000m)
Geological					
BGS 1:625,000 Solid Geology	pg 19	Yes	n/a	n/a	n/a
BGS Estimated Soil Chemistry	pg 19	Yes	Yes	Yes	Yes
BGS Recorded Mineral Sites	pg 20				2
BGS Urban Soil Chemistry					
BGS Urban Soil Chemistry Averages					
CBSCB Compensation District			n/a	n/a	n/a
Coal Mining Affected Areas			n/a	n/a	n/a
Mining Instability			n/a	n/a	n/a
Man-Made Mining Cavities					
Natural Cavities					
Non Coal Mining Areas of Great Britain				n/a	n/a
Potential for Collapsible Ground Stability Hazards	pg 20	Yes	Yes	n/a	n/a
Potential for Compressible Ground Stability Hazards	pg 20		Yes	n/a	n/a
Potential for Ground Dissolution Stability Hazards				n/a	n/a
Potential for Landslide Ground Stability Hazards	pg 21	Yes	Yes	n/a	n/a
Potential for Running Sand Ground Stability Hazards	pg 21		Yes	n/a	n/a
Potential for Shrinking or Swelling Clay Ground Stability Hazards				n/a	n/a
Radon Potential - Radon Affected Areas			n/a	n/a	n/a
Radon Potential - Radon Protection Measures			n/a	n/a	n/a
Industrial Land Use					
Contemporary Trade Directory Entries	pg 22		35	23	173
Fuel Station Entries	pg 41				7
Points of Interest - Commercial Services	pg 42		14	6	53
Points of Interest - Education and Health	pg 48				1
Points of Interest - Manufacturing and Production	pg 48		25	15	56
Points of Interest - Public Infrastructure	pg 56		2	2	13
Points of Interest - Recreational and Environmental	pg 57		1	2	8
Gas Pipelines					
Underground Electrical Cables	pg 58				30

Data Type	Page Number	On Site	0 to 250m	251 to 500m	501 to 1000m (*up to 2000m)
Sensitive Land Use					
Ancient Woodland					
Areas of Adopted Green Belt					
Areas of Unadopted Green Belt					
Areas of Outstanding Natural Beauty					
Environmentally Sensitive Areas					
Forest Parks					
Local Nature Reserves					
Marine Nature Reserves					
National Nature Reserves					
National Parks					
Nitrate Sensitive Areas					
Nitrate Vulnerable Zones					
Ramsar Sites					
Sites of Special Scientific Interest					
Special Areas of Conservation					
Special Protection Areas					
World Heritage Sites	pg 62			1	1

Map ID	Details	Quadrant Reference (Compass Direction)	Estimated Distance From Site	Contact	NGR
	BGS Groundwater Flooding Susceptibility Flooding Type: Limited Potential for Groundwater Flooding to Occur	A13SW (N)	0	1	335069 391445
	BGS Groundwater Flooding Susceptibility Flooding Type: Limited Potential for Groundwater Flooding to Occur	A13SW (W)	36	1	335000 391445
1	Discharge Consents Operator: Tate & Lyle Ltd Property Type: MAKING OF FOOD PRODUCTS/DAIRY Location: Tate & Lyle Ltd, 18 Love Lane, Liverpool, Merseyside Authority: Environment Agency, North West Region Catchment Area: Not Given Reference: 016990296 Permit Version: 1 Effective Date: 1st April 1981 Issued Date: Not Supplied Revocation Date: 26th April 1991 Discharge Type: Trade Boiler Blowdown Effluent: Unspecified Discharge: Canal Environment: Receiving Water: Leeds/Liverpool Canal Status: Authorisation revokedRevoked Positional Accuracy: Located by supplier to within 100m	A12NW (W)	778	2	334300 391700
2	Enforcement and Prohibition Notices Location: 285-289 Vauxhall Road, LIVERPOOL, Merseyside, L5 8SS Permit Reference: Not Given Enforcement Date: Not Supplied Details: HMIP Annual Report, Enforcement Notice served under RSA93. Positional Accuracy: Unknown	A17SW (NW)	950	2	334356 392118
3	Local Authority Pollution Prevention and Controls Name: Palatine Engraving Location: Fox Street, Liverpool, L3 3hy Authority: Liverpool City Council, Liverpool Environmental Health & Trading Standards Division Permit Reference: PPC 02/08 Dated: 28th February 2008 Process Type: Local Authority Pollution Prevention and Control Description: PG6/23 Coating of metal and plastic Status: Authorisation revokedRevoked Positional Accuracy: Located by supplier to within 10m	A13NE (E)	127	3	335217 391494
4	Local Authority Pollution Prevention and Controls Name: Wf Doyle & Co Ltd Location: 41 Blackstock Street, LIVERPOOL, Merseyside, L3 Authority: Liverpool City Council, Liverpool Environmental Health & Trading Standards Division Permit Reference: PPC 10/04 Dated: 6th December 2004 Process Type: Local Authority Air Pollution Control Description: PG3/16 Mobile screening and crushing processes Status: Application exempt from APC Positional Accuracy: Manually positioned to the address or location	A12NE (W)	429	3	334607 391460
4	Local Authority Pollution Prevention and Controls Name: Wf Doyle & Co Ltd Location: 41-43 Blackstock Street, Liverpool, L3 Authority: Liverpool City Council, Liverpool Environmental Health & Trading Standards Division Permit Reference: Not Supplied Dated: Not Supplied Process Type: Local Authority Pollution Prevention and Control Description: PG3/16 Mobile screening and crushing processes Status: Authorisation revokedRevoked Positional Accuracy: Manually positioned to the address or location	A12NE (W)	430	3	334606 391458
5	Local Authority Pollution Prevention and Controls Name: Station Garage Location: 33 Freemasons Row, LIVERPOOL, Merseyside, L3 2DJ Authority: Liverpool City Council, Liverpool Environmental Health & Trading Standards Division Permit Reference: PPC 25/04 Dated: 23rd February 1996 Process Type: Local Authority Air Pollution Control Description: PG1/1Waste oil burners, less than 0.4MW net rated thermal input Status: Authorisation revokedRevoked Positional Accuracy: Automatically positioned to the address	A12SE (W)	596	3	334484 391215

Map ID	Details	Quadrant Reference (Compass Direction)	Estimated Distance From Site	Contact	NGR
6	Local Authority Pollution Prevention and Controls Name: Scott Feather Company Location: Blackstock Street, LIVERPOOL, Merseyside, L3 6ER Authority: Liverpool City Council, Liverpool Environmental Health & Trading Standards Division Permit Reference: 6920 Dated: 2nd December 1999 Process Type: Local Authority Pollution Prevention and Control Description: PG6/39 Animal by-products dealers Status: Authorisation revokedRevoked Positional Accuracy: Located by supplier to within 10m	A12SE (W)	599	3	334437 391435
7	Local Authority Pollution Prevention and Controls Name: Texaco (Scotland Road) Location: 324 Scotland Road, LIVERPOOL, Merseyside, L5 5AE Authority: Liverpool City Council, Liverpool Environmental Health & Trading Standards Division Permit Reference: PPC 1455/1/98 Dated: 11th November 1998 Process Type: Local Authority Air Pollution Control Description: PG1/14 Petrol filling station Status: Authorised Positional Accuracy: Automatically positioned to the address	A18SW (N)	610	3	334891 392051
8	Local Authority Pollution Prevention and Controls Name: Snax 24 Ltd Islington Location: 25 New Islington Road, Liverpool, L3 8PP Authority: Liverpool City Council, Liverpool Environmental Health & Trading Standards Division Permit Reference: PPC 145A Dated: 16th June 1998 Process Type: Local Authority Air Pollution Control Description: PG1/14 Petrol filling station Status: Authorised Positional Accuracy: Automatically positioned to the address	A9NW (SE)	676	3	335574 390953
9	Local Authority Pollution Prevention and Controls Name: Save Service Station (Vauxhall Road) Location: Vauxhall Road, LIVERPOOL, Merseyside, L3 6DJ Authority: Liverpool City Council, Liverpool Environmental Health & Trading Standards Division Permit Reference: EP 1422 Dated: 29th April 1999 Process Type: Local Authority Pollution Prevention and Control Description: PG1/14 Petrol filling station Status: Authorisation revokedRevoked Positional Accuracy: Automatically positioned to the address	A7NE (SW)	719	3	334424 391055
10	Local Authority Pollution Prevention and Controls Name: John Tierney Casings (Liverpool) Ltd Location: Carruthers Street, LIVERPOOL, Merseyside, L3 6BY Authority: Liverpool City Council, Liverpool Environmental Health & Trading Standards Division Permit Reference: EP 694 Dated: 16th March 1994 Process Type: Local Authority Pollution Prevention and Control Description: PG6/27 Vegetable matter drying Status: Authorisation revokedRevoked Positional Accuracy: Automatically positioned to the address	A12SW (W)	847	3	334191 391392
11	Local Authority Pollution Prevention and Controls Name: Elf Service Station (Leeds Street) Location: Leeds Street, LIVERPOOL, Merseyside, L3 6AT Authority: Liverpool City Council, Liverpool Environmental Health & Trading Standards Division Permit Reference: 1442 Dated: 10th March 1999 Process Type: Local Authority Pollution Prevention and Control Description: PG1/14 Petrol filling station Status: Authorisation revokedRevoked Positional Accuracy: Manually positioned to the address or location	A12SW (W)	889	3	334202 391134
12	Local Authority Pollution Prevention and Controls Name: Shell (Vauxhall Road) Location: Shell Station, 290 Vauxhall Road, LIVERPOOL, Merseyside, L5 8SS Authority: Liverpool City Council, Liverpool Environmental Health & Trading Standards Division Permit Reference: EP 1424 Dated: 22nd January 1999 Process Type: Local Authority Pollution Prevention and Control Description: PG1/14 Petrol filling station Status: Authorisation revokedRevoked Positional Accuracy: Manually positioned to the address or location	A17SW (NW)	933	3	334381 392119

Map ID	Details	Quadrant Reference (Compass Direction)	Estimated Distance From Site	Contact	NGR
12	Local Authority Pollution Prevention and Controls Name: Williams Liverpool Location: 285 Vauxhall Road, LIVERPOOL, Merseyside, L5 8SS Authority: Liverpool City Council, Liverpool Environmental Health & Trading Standards Division Permit Reference: PPC 33/04 Dated: 4th March 1994 Process Type: Local Authority Pollution Prevention and Control Description: PG6/34 Respraying of road vehicles Status: Permitted Positional Accuracy: Automatically positioned to the address	A17NW (NW)	970	3	334332 392121
12	Local Authority Pollution Prevention and Controls Name: Williams Motor Co (Body Repairs) Ltd Location: Vauxhall Road, Liverpool Authority: Liverpool City Council, Liverpool Environmental Health & Trading Standards Division Permit Reference: EP 656 Dated: Not Supplied Process Type: Local Authority Pollution Prevention and Control Description: PG6/34 Respraying of road vehicles Status: Authorisation revokedRevoked Positional Accuracy: Located by supplier to within 10m	A17NW (NW)	977	3	334323 392122
13	Local Authority Pollution Prevention and Controls Name: J Blake & Co Ltd Location: Prescot Street, LIVERPOOL, Merseyside, L8 0QW Authority: Liverpool City Council, Liverpool Environmental Health & Trading Standards Division Permit Reference: 287.908/1c Dated: 17th September 1993 Process Type: Local Authority Pollution Prevention and Control Description: PG6/34 Respraying of road vehicles Status: Authorisation revokedRevoked Positional Accuracy: Manually positioned to the road within the address or location	A9NE (SE)	949	3	335845 390846
14	Local Authority Pollution Prevention and Controls Name: Liverpool University Location: Quadrangle Incinerator, University, LIVERPOOL, Merseyside, L7 8XW Authority: Liverpool City Council, Liverpool Environmental Health & Trading Standards Division Permit Reference: 515 Dated: 26th July 1993 Process Type: Local Authority Air Pollution Control Description: PG5/1 Clinical waste incineration processes under 1 tonne an hour Status: Authorisation revokedRevoked Positional Accuracy: Manually positioned to the address or location	A9NE (SE)	997	3	335846 390772
	Nearest Surface Water Feature	A18SE (N)	569	-	335237 392024
15	Pollution Incidents to Controlled Waters Property Type: Not Given Location: Merseyside Authority: Environment Agency, North West Region Pollutant: Not Given Note: Mersey Docks Incident Date: 2nd August 1991 Incident Reference: 91440060 Catchment Area: Mersey - Tidal Receiving Water: Not Given Cause of Incident: Not Given Incident Severity: Category 3 - Minor Incident Positional Accuracy: Located by supplier to within 100m	A12SE (W)	459	2	334600 391300
16	Pollution Incidents to Controlled Waters Property Type: Spillage; Accident In Transit Location: Location Description Not Available Authority: Environment Agency, North West Region Pollutant: Chemicals - Solvents Note: White Spirit Incident Date: 21st March 1995 Incident Reference: 95740567 Catchment Area: Mersey - Tidal Receiving Water: Not Given Cause of Incident: Accidental Spillage/Leakage Incident Severity: Category 3 - Minor Incident Positional Accuracy: Located by supplier to within 100m	A8NW (SW)	571	2	334800 390900

Map ID	Details	Quadrant Reference (Compass Direction)	Estimated Distance From Site	Contact	NGR
16	Pollution Incidents to Controlled Waters Property Type: Not Given Location: Location Description Not Available Authority: Environment Agency, North West Region Pollutant: Oils - Diesel (Including Agricultural) Note: River Mersey Incident Date: 15th April 1994 Incident Reference: 94740692 Catchment Area: Mersey - Tidal Receiving Water: Not Given Cause of Incident: Accidental Spillage/Leakage Incident Severity: Category 3 - Minor Incident Positional Accuracy: Located by supplier to within 100m	A8NW (SW)	576	2	334800 390895
17	Pollution Incidents to Controlled Waters Property Type: Not Given Location: Location Description Not Available Authority: Environment Agency, North West Region Pollutant: Miscellaneous - Fire water / Foam Note: Not Supplied Incident Date: 13th November 1995 Incident Reference: 95742799 Catchment Area: Mersey - Tidal Receiving Water: Not Given Cause of Incident: Fire Incident Severity: Category 3 - Minor Incident Positional Accuracy: Located by supplier to within 100m	A17SE (NW)	765	2	334500 392000
18	Pollution Incidents to Controlled Waters Property Type: Not Given Location: Location Description Not Available Authority: Environment Agency, North West Region Pollutant: Miscellaneous - Unknown Note: Not Supplied Incident Date: 28th July 1995 Incident Reference: 95741896 Catchment Area: Mersey - Tidal Receiving Water: Not Given Cause of Incident: Other Incident/Unknown Incident Severity: Category 3 - Minor Incident Positional Accuracy: Located by supplier to within 100m	A12SW (W)	871	2	334200 391200
19	Pollution Incidents to Controlled Waters Property Type: Railways Location: Liverpool Lime Street Station Authority: Environment Agency, North West Region Pollutant: Oils - Diesel (Including Agricultural) Note: Diesel Lost From A Train Incident Date: 28th February 1998 Incident Reference: SO980392 Catchment Area: Mersey - Tidal Receiving Water: Onto Land Cause of Incident: Accidental Spillage/Leakage Incident Severity: Category 3 - Minor Incident Positional Accuracy: Located by supplier to within 100m	A8SE (S)	918	2	335100 390500
20	Prosecutions Relating to Authorised Processes Location: Oakes Street, LIVERPOOL, Merseyside, L3 Prosecution Text: EA Data 04/04/2000, Illegally depositing approximately 5,000 tyres, only some of which were removed after a Notice was served. Prosecution Act: EPA90 s33(1a)(6)(8) Hearing Date: Not Supplied Verdict: Guilty Fine: 700 Costs: 1792.14 Positional Accuracy: Manually positioned to the road within the address or location	A9SW (SE)	918	2	335679 390723
21	Registered Radioactive Substances Name: Liverpool John Moores University Higher Education Corporation Location: James Parsons Building, Byrom Street, LIVERPOOL, Merseyside, L3 3AF Authority: Environment Agency, North West Region Permit Reference: Bx7762 Dated: 6th May 2004 Process Type: Registration under S7 RSA for the keeping and use of Radioactive materials (was RSA60 S1) Description: Minor variation to a registration under the Act of an open source which is also the subject of an authorisation Status: Application has been authorised and any conditions apply to the operator Positional Accuracy: Automatically positioned to the address	A8NW (SW)	380	2	334867 391080

Map ID	Details	Quadrant Reference (Compass Direction)	Estimated Distance From Site	Contact	NGR
21	Registered Radioactive Substances Name: Liverpool John Moores University Higher Education Corporation Location: James Parsons Building, Byrom Street, LIVERPOOL, Merseyside, L3 3AF Authority: Environment Agency, North West Region Permit Reference: Bx7991 Dated: 4th May 2004 Process Type: Authorisation under S13 RSA for the disposal of Radioactive waste (was RSA60 S7) Description: Minor variation to authorisation under RSA Status: Application has been authorised and any conditions apply to the operatorAuthorised Positional Accuracy: Automatically positioned to the address	A8NW (SW)	380	2	334867 391080
21	Registered Radioactive Substances Name: Liverpool John Moores University Higher Education Corporation Location: Faculty of Science, Byrom Street, LIVERPOOL, Merseyside, L3 3AF Authority: Environment Agency, North West Region Permit Reference: Bw6019 Dated: 1st December 2003 Process Type: Authorisation under S13 RSA for the disposal of Radioactive waste (was RSA60 S7) Description: Minor variation to authorisation under RSA Status: Authorisation superseded by a substantial or non substantial variationSuperseded Positional Accuracy: Automatically positioned to the address	A8NW (SW)	380	2	334867 391080
21	Registered Radioactive Substances Name: Liverpool John Moores University Higher Education Corporation Location: Faculty of Science, Byrom Street, LIVERPOOL, Merseyside, L3 3AF Authority: Environment Agency, North West Region Permit Reference: Bm6204 Dated: 29th January 2002 Process Type: Authorisation under S13 RSA for the disposal of Radioactive waste (was RSA60 S7) Description: Minor variation to authorisation under RSA Status: Authorisation superseded by a substantial or non substantial variationSuperseded Positional Accuracy: Automatically positioned to the address	A8NW (SW)	380	2	334867 391080
21	Registered Radioactive Substances Name: Liverpool John Moores University Higher Education Corporation Location: Faculty of Science, Byrom Street, LIVERPOOL, Merseyside, L3 3AF Authority: Environment Agency, North West Region Permit Reference: AY7739 Dated: 13th June 1997 Process Type: Authorisation under S13 RSA for the disposal of Radioactive waste (was RSA60 S7) Description: Minor variation to authorisation under RSA Status: Authorisation superseded by a substantial or non substantial variationSuperseded Positional Accuracy: Automatically positioned to the address	A8NW (SW)	380	2	334867 391080
21	Registered Radioactive Substances Name: Liverpool John Moores University Higher Education Corporation Location: Faculty of Science, Byrom Street, LIVERPOOL, Merseyside, L3 3AF Authority: Environment Agency, North West Region Permit Reference: AS7353 Dated: 18th September 1995 Process Type: Authorisation under S13 RSA for the disposal of Radioactive waste (was RSA60 S7) Description: Minor variation to authorisation under RSA Status: Authorisation superseded by a substantial or non substantial variationSuperseded Positional Accuracy: Automatically positioned to the address	A8NW (SW)	380	2	334867 391080
21	Registered Radioactive Substances Name: Liverpool John Moores University Higher Education Corporation Location: Faculty of Science, Byrom Street, LIVERPOOL, Merseyside, L3 3AF Authority: Environment Agency, North West Region Permit Reference: AM6323 Dated: 1st September 1994 Process Type: Authorisation under S13 RSA for the disposal of Radioactive waste (was RSA60 S7) Description: Minor variation to authorisation under RSA Status: Authorisation superseded by a substantial or non substantial variationSuperseded Positional Accuracy: Automatically positioned to the address	A8NW (SW)	380	2	334867 391080

Map ID	Details	Quadrant Reference (Compass Direction)	Estimated Distance From Site	Contact	NGR
21	Registered Radioactive Substances Name: Liverpool John Moores University Higher Education Corporation Location: Faculty of Science, Byrom Street, LIVERPOOL, Merseyside, L3 3AF Authority: Environment Agency, North West Region Permit Reference: AM6412 Dated: 4th August 1994 Process Type: Registration under S7 RSA for the keeping and use of Radioactive materials (was RSA60 S1) Description: Minor variation to a registration under the Act of an open source which is also the subject of an authorisation Status: Authorisation superseded by a substantial or non substantial variationSuperseded Positional Accuracy: Automatically positioned to the address	A8NW (SW)	380	2	334867 391080
21	Registered Radioactive Substances Name: Liverpool John Moores University Location: Faculty of Science, Byrom Street, LIVERPOOL, Merseyside, L3 3AF Authority: Environment Agency, North West Region Permit Reference: AE6485 Dated: 31st March 1991 Process Type: Registration under S7 RSA for the keeping and use of Radioactive materials (was RSA60 S1) Description: Registration under the Act of an open source which is also the subject of an authorisation Status: Authorisation superseded by a substantial or non substantial variationSuperseded Positional Accuracy: Automatically positioned to the address	A8NW (SW)	380	2	334867 391080
21	Registered Radioactive Substances Name: Liverpool John Moores University Location: Division Of Engineering & Science, Byrom Street, LIVERPOOL, Merseyside, L3 3AF Authority: Environment Agency, North West Region Permit Reference: AM6480 Dated: 31st March 1991 Process Type: Authorisation under S13 RSA for the disposal of Radioactive waste (was RSA60 S7) Description: Authorisation under RSA dated pre April 1991 Status: Authorisation superseded by a substantial or non substantial variationSuperseded Positional Accuracy: Automatically positioned to the address	A8NW (SW)	389	2	334867 391070
	River Quality Name: Leeds/Liverpool Canal GQA Grade: River Quality C Reach: Liverpool Docks To Warehouse Halsall Estimated Distance (km): 29.5 Flow Rate: Flow greater than 80 cumecs Flow Type: Canal Year: 2000	A17SW (NW)	984	2	334249 392044
22	Substantiated Pollution Incident Register Authority: Environment Agency - North West Region, South Area Incident Date: 5th October 2001 Incident Reference: 34810 Water Impact: Category 4 - No Impact Air Impact: Category 2 - Significant Incident Land Impact: Category 2 - Significant Incident Positional Accuracy: Located by supplier to within 10m Pollutant: Specific Waste MaterialsInorganic Chemical Wastes Pollutant: Organic Chemicals : Other Organic Wastes	A13NE (NE)	123	2	335203 391520
23	Water Abstractions Operator: W F Doyle & Co Ltd Licence Number: 2569030032 Permit Version: 100 Location: Borehole At Blackstock Street, Liverpool Authority: Environment Agency, North West Region Abstraction: Other Industrial/Commercial/Public Services: Dust Suppression Abstraction Type: Water may be abstracted from a single point Source: Groundwater Daily Rate (m3): 2182 Yearly Rate (m3): 299905 Details: Blackstock Street, Liverpool L3 Authorised Start: 01 January Authorised End: 31 December Permit Start Date: 22nd December 1995 Permit End Date: Not Supplied Positional Accuracy: Located by supplier to within 10m	A12SE (W)	407	2	334630 391410

Map ID	Details	Quadrant Reference (Compass Direction)	Estimated Distance From Site	Contact	NGR
23	Water Abstractions Operator: W F Doyle & Co Ltd Licence Number: 2569030032 Permit Version: 100 Location: Borehole At Blackstock Street, Liverpool Authority: Environment Agency, North West Region Abstraction: Other Industrial/Commercial/Public Services: General Washing/Process Washing Abstraction Type: Water may be abstracted from a single point Source: Groundwater Daily Rate (m3): Not Supplied Yearly Rate (m3): Not Supplied Details: Blackstock Street, Liverpool L3 Authorised Start: 01 January Authorised End: 31 December Permit Start Date: 22nd December 1995 Permit End Date: Not Supplied Positional Accuracy: Located by supplier to within 10m	A12SE (W)	407	2	334630 391410
23	Water Abstractions Operator: W F Doyle & Co Ltd Licence Number: 2569030032 Permit Version: 100 Location: Borehole At Blackstock Street, Liverpool Authority: Environment Agency, North West Region Abstraction: Private Water Undertaking: General Use (Medium Loss) Abstraction Type: Water may be abstracted from a single point Source: Groundwater Daily Rate (m3): Not Supplied Yearly Rate (m3): Not Supplied Details: Not Specified For Commercial Supply (Under S.46(4) Wra 1991) Authorised Start: 01 January Authorised End: 31 December Permit Start Date: 22nd December 1995 Permit End Date: Not Supplied Positional Accuracy: Located by supplier to within 10m	A12SE (W)	407	2	334630 391410
24	Water Abstractions Operator: Downland Bedding Company Ltd Licence Number: 2569030057 Permit Version: 100 Location: Borehole At 23 Blackstock Street, Liverpool Authority: Environment Agency, North West Region Abstraction: Textiles And Leather: General Washing/Process Washing Abstraction Type: Water may be abstracted from a single point Source: Groundwater Daily Rate (m3): 1091 Yearly Rate (m3): 272760 Details: Land At 23 Blackstock Street, Liverpool Authorised Start: 01 January Authorised End: 31 December Permit Start Date: 11th April 1994 Permit End Date: Not Supplied Positional Accuracy: Located by supplier to within 100m	A12SE (W)	637	2	334400 391400
	Water Abstractions Operator: Ecf (General Partner) Ltd Licence Number: 2569030066/R01 Permit Version: 1 Location: Bh(C) At St Paul'S Square Off Old Hall St Liverpool L3 9sy Authority: Environment Agency, North West Region Abstraction: Other Industrial/Commercial/Public Services: Heat Pump Abstraction Type: Water may be abstracted from a single point Source: Groundwater Daily Rate (m3): Not Supplied Yearly Rate (m3): Not Supplied Details: Land At St Paul'S Square Liverpool Authorised Start: 01 April Authorised End: 31 March Permit Start Date: 1st April 2015 Permit End Date: Not Supplied Positional Accuracy: Located by supplier to within 10m	A6NE (SW)	1137	2	334011 390944

Map ID	Details	Quadrant Reference (Compass Direction)	Estimated Distance From Site	Contact	NGR
	Water Abstractions Operator: Ecf (General Partner) Ltd Licence Number: 2569030066 Permit Version: 1 Location: Bh(C) At St Paul'S Square Off Old Hall St Liverpool L3 9sy Authority: Environment Agency, North West Region Abstraction: Other Industrial/Commercial/Public Services: Non-Evaporative Cooling Abstraction Type: Water may be abstracted from a single point Source: Groundwater Daily Rate (m3): Not Supplied Yearly Rate (m3): Not Supplied Details: Land At St Paul'S Square Liverpool Authorised Start: 01 January Authorised End: 31 December Permit Start Date: 10th August 2006 Permit End Date: Not Supplied Positional Accuracy: Located by supplier to within 10m	A6NE (SW)	1140	2	334010 390940
	Water Abstractions Operator: Ecf (General Partner) Ltd Licence Number: 2569030066/R01 Permit Version: 1 Location: Bh(B) At St Paul'S Square Off Old Hall St Liverpool L3 9sy Authority: Environment Agency, North West Region Abstraction: Other Industrial/Commercial/Public Services: Heat Pump Abstraction Type: Water may be abstracted from a single point Source: Groundwater Daily Rate (m3): Not Supplied Yearly Rate (m3): Not Supplied Details: Land At St Paul'S Square Liverpool Authorised Start: 01 April Authorised End: 31 March Permit Start Date: 1st April 2015 Permit End Date: Not Supplied Positional Accuracy: Located by supplier to within 10m	A6NE (SW)	1149	2	334002 390935
	Water Abstractions Operator: Ecf (General Partner) Ltd Licence Number: 2569030066 Permit Version: 1 Location: Bh(B) At St Paul'S Square Off Old Hall St Liverpool L3 9sy Authority: Environment Agency, North West Region Abstraction: Other Industrial/Commercial/Public Services: Non-Evaporative Cooling Abstraction Type: Water may be abstracted from a single point Source: Groundwater Daily Rate (m3): Not Supplied Yearly Rate (m3): Not Supplied Details: Land At St Paul'S Square Liverpool Authorised Start: 01 January Authorised End: 31 December Permit Start Date: 10th August 2006 Permit End Date: Not Supplied Positional Accuracy: Located by supplier to within 10m	A6NE (SW)	1149	2	334000 390940
	Water Abstractions Operator: Royal Liverpool & Broadgreen University Hospitals Nhs Trust Licence Number: Nw/069/0030/016 Permit Version: 1 Location: Borehole A At Royal Liverpool University Hospital Authority: Environment Agency, North West Region Abstraction: Hospitals: Heat Pump Abstraction Type: Water may be abstracted from a single point Source: Groundwater Daily Rate (m3): Not Supplied Yearly Rate (m3): Not Supplied Details: Not Supplied Authorised Start: 01 April Authorised End: 31 March Permit Start Date: 25th April 2016 Permit End Date: Not Supplied Positional Accuracy: Located by supplier to within 10m	A10NW (SE)	1198	2	336121 390806

Map ID	Details	Quadrant Reference (Compass Direction)	Estimated Distance From Site	Contact	NGR
	Water Abstractions Operator: Mr McGreavy Licence Number: Nw/069/0030/009 Permit Version: 1 Location: Borehole A - Prescott Street Authority: Environment Agency, North West Region Abstraction: Other Industrial/Commercial/Public Services: Heat Pump Abstraction Type: Water may be abstracted from a single point Source: Groundwater Daily Rate (m3): Not Supplied Yearly Rate (m3): Not Supplied Details: Prescott Street, Liverpool Authorised Start: 01 April Authorised End: 31 March Permit Start Date: 6th August 2012 Permit End Date: Not Supplied Positional Accuracy: Located by supplier to within 10m	A10NW (SE)	1215	2	336145 390813
	Water Abstractions Operator: J Bibby & Sons Ltd Licence Number: 2569030027 Permit Version: Not Supplied Location: Three Boreholes, King Edward Street, LIVERPOOL Authority: Environment Agency, North West Region Abstraction: Cooling Abstraction Type: Not Supplied Source: Groundwater Daily Rate (m3): 26185 Yearly Rate (m3): 4323578 Details: Licence Status: Revoked Authorised Start: Not Supplied Authorised End: Not Supplied Permit Start Date: Not Supplied Permit End Date: Not Supplied Positional Accuracy: Located by supplier to within 100m	A11SE (W)	1244	2	333800 391300
	Water Abstractions Operator: Royal Liverpool & Broadgreen University Hospitals Nhs Trust Licence Number: Nw/069/0030/016 Permit Version: 1 Location: Borehole B At Royal Liverpool University Hospital Authority: Environment Agency, North West Region Abstraction: Hospitals: Heat Pump Abstraction Type: Water may be abstracted from a single point Source: Groundwater Daily Rate (m3): Not Supplied Yearly Rate (m3): Not Supplied Details: Not Supplied Authorised Start: 01 April Authorised End: 31 March Permit Start Date: 25th April 2016 Permit End Date: Not Supplied Positional Accuracy: Located by supplier to within 10m	A10SW (SE)	1300	2	336179 390708
	Water Abstractions Operator: J Bibby & Sons Limited Licence Number: 2569030027 Permit Version: Not Supplied Location: Three Boreholes, King Edward Street, LIVERPOOL Authority: Environment Agency, North West Region Abstraction: Cooling Abstraction Type: Not Supplied Source: Groundwater Daily Rate (m3): 0 Yearly Rate (m3): 0 Details: Licence Status: Revoked Authorised Start: Not Supplied Authorised End: Not Supplied Permit Start Date: Not Supplied Permit End Date: Not Supplied Positional Accuracy: Located by supplier to within 100m	A11SW (W)	1358	2	333700 391200

Map ID	Details	Quadrant Reference (Compass Direction)	Estimated Distance From Site	Contact	NGR
	Water Abstractions Operator: Trinity Mirror Plc Licence Number: 2569030065r01 Permit Version: 2 Location: Pipeline At Georges Dock Pumping Station, Mann Island Lpool Authority: Environment Agency, North West Region Abstraction: Other Industrial/Commercial/Public Services: Heat Pump Abstraction Type: Water may be abstracted from a single point Source: Groundwater Daily Rate (m3): Not Supplied Yearly Rate (m3): Not Supplied Details: Not Supplied Authorised Start: 01 April Authorised End: 31 March Permit Start Date: 6th October 2016 Permit End Date: Not Supplied Positional Accuracy: Located by supplier to within 10m	A6SE (SW)	1394	2	333848 390702
	Water Abstractions Operator: Trinity Mirror Plc Licence Number: 2569030065r01 Permit Version: 1 Location: Pipeline At Georges Dock Pumping Station, Mann Island Lpool Authority: Environment Agency, North West Region Abstraction: Other Industrial/Commercial/Public Services: Heat Pump Abstraction Type: Water may be abstracted from a single point Source: Groundwater Daily Rate (m3): Not Supplied Yearly Rate (m3): Not Supplied Details: Not Supplied Authorised Start: 01 April Authorised End: 31 March Permit Start Date: 14th April 2015 Permit End Date: Not Supplied Positional Accuracy: Located by supplier to within 10m	A6SE (SW)	1394	2	333848 390702
	Water Abstractions Operator: Trinity Mirror Plc Licence Number: 2569030065r01 Permit Version: 1 Location: Pipeline At Georges Dock Pumping Station, Mann Island Lpool Authority: Environment Agency, North West Region Abstraction: Other Industrial/Commercial/Public Services: Non-Evaporative Cooling Abstraction Type: Water may be abstracted from a single point Source: Groundwater Daily Rate (m3): Not Supplied Yearly Rate (m3): Not Supplied Details: Not Supplied Authorised Start: 01 April Authorised End: 31 March Permit Start Date: 14th April 2015 Permit End Date: Not Supplied Positional Accuracy: Located by supplier to within 10m	A6SE (SW)	1394	2	333848 390702
	Water Abstractions Operator: Trinity Mirror Plc Licence Number: 2569030065 Permit Version: 1 Location: Pipeline At Georges Dock Pumping Station, Mann Island Lpool Authority: Environment Agency, North West Region Abstraction: Other Industrial/Commercial/Public Services: Heat Pump Abstraction Type: Water may be abstracted from a single point Source: Groundwater Daily Rate (m3): Not Supplied Yearly Rate (m3): Not Supplied Details: Land At Liverpool Daily Post And Echo Buildings Authorised Start: 01 January Authorised End: 31 December Permit Start Date: 28th April 2004 Permit End Date: Not Supplied Positional Accuracy: Located by supplier to within 10m	A6SE (SW)	1402	2	333840 390700

Map ID	Details	Quadrant Reference (Compass Direction)	Estimated Distance From Site	Contact	NGR
	Water Abstractions Operator: Trinity Mirror Plc Licence Number: 2569030065 Permit Version: 1 Location: Pipeline At Georges Dock Pumping Station, Mann Island Lpool Authority: Environment Agency, North West Region Abstraction: Other Industrial/Commercial/Public Services: Non-Evaporative Cooling Abstraction Type: Water may be abstracted from a single point Source: Groundwater Daily Rate (m3): Not Supplied Yearly Rate (m3): Not Supplied Details: Land At Liverpool Daily Post And Echo Buildings Authorised Start: 01 January Authorised End: 31 December Permit Start Date: 28th April 2004 Permit End Date: Not Supplied Positional Accuracy: Located by supplier to within 10m	A6SE (SW)	1402	2	333840 390700
25	Water Industry Act Referrals Name: N And C Platers Ltd Location: N AND C PLATERS LTD, 18 DRYDEN STREET, 18 DRYDEN STREET, LIVERPOOL, LIVERPOOL, L5 5BT Authority: Environment Agency, North West Region Permit Reference: BA7778 Dated: 16th February 1998 Process Type: Permissions or amendments to discharge under the Water Industry Act 1991 Description: Processes which result in the discharge of Special Category effluents under The Trade Effluents (Prescribed Processes and Substances) Regulations Status: Application received by the EA but is not yet authorisedNot Yet Authorised Positional Accuracy: Automatically positioned to the address	A18SW (N)	446	2	335017 391915
25	Water Industry Act Referrals Name: N And C Platers Ltd Location: N AND C PLATERS LTD, 18 DRYDEN STREET, 18 DRYDEN STREET, LIVERPOOL, LIVERPOOL, L5 5BT Authority: Environment Agency, North West Region Permit Reference: AU3901 Dated: 22nd December 1995 Process Type: Permissions or amendments to discharge under the Water Industry Act 1991 Description: Processes which result in the discharge of Special Category effluents under The Trade Effluents (Prescribed Processes and Substances) Regulations Status: Application received by the EA but is not yet authorisedNot Yet Authorised Positional Accuracy: Automatically positioned to the address	A18SW (N)	446	2	335017 391915
26	Water Industry Act Referrals Name: Aleo Plating Ltd Location: ALEO PLATING LTD, 138 VAUXHALL ROAD, 138 VAUXHALL ROAD, LIVERPOOL, LIVERPOOL, L3 6EY Authority: Environment Agency, North West Region Permit Reference: AX9124 Dated: 5th February 1997 Process Type: Permissions or amendments to discharge under the Water Industry Act 1991 Description: Processes which result in the discharge of Special Category effluents under The Trade Effluents (Prescribed Processes and Substances) Regulations Status: Application received by the EA but is not yet authorisedNot Yet Authorised Positional Accuracy: Automatically positioned to the address	A12SW (W)	697	2	334339 391433
	Groundwater Vulnerability Soil Classification: Soils of High Leaching Potential (U) - Soil information for restored mineral workings and urban areas is based on fewer observations than elsewhere. A worst case vulnerability classification (H) assumed, until proved otherwise Map Sheet: Sheet 16 West Cheshire Scale: 1:100,000	A13SW (N)	0	2	335069 391445
	Drift Deposits None				
	Bedrock Aquifer Designations Aquifer Designation: Principal Aquifer	A13SW (N)	0	1	335069 391445
	Superficial Aquifer Designations No Data Available				
	Extreme Flooding from Rivers or Sea without Defences None				
	Flooding from Rivers or Sea without Defences None				

Map ID	Details	Quadrant Reference (Compass Direction)	Estimated Distance From Site	Contact	NGR
	Areas Benefiting from Flood Defences None				
	Flood Water Storage Areas None				
	Flood Defences None				
27	OS Water Network Lines Watercourse Form: Inland river Watercourse Length: 15.4 Watercourse Level: On ground surface Permanent: True Watercourse Name: Not Supplied Catchment Name: Ditton Primacy: 1	A18SE (N)	616	4	335246 392070
28	OS Water Network Lines Watercourse Form: Canal Watercourse Length: 221.9 Watercourse Level: On ground surface Permanent: True Watercourse Name: Leeds and Liverpool Canal Catchment Name: Ditton Primacy: 1	A17SW (NW)	927	4	334245 391935

Map ID	Details	Quadrant Reference (Compass Direction)	Estimated Distance From Site	Contact	NGR
29	Licensed Waste Management Facilities (Locations) Licence Number: 53960 Location: 2-12 Prince Edwin Street, Liverpool, Merseyside, L5 3LJ Operator Name: Williams Bros Scrap Metals Ltd Operator Location: Not Supplied Authority: Environment Agency - North West Region, South Area Site Category: Metal Recycling Sites (Mixed) Licence Status: Issued Issued: 8th November 1988 Last Modified: Not Supplied Expires: Not Supplied Suspended: Not Supplied Revoked: Not Supplied Surrendered: Not Supplied IPPC Reference: Not Supplied Positional Accuracy: Located by supplier to within 10m	A13NE (NE)	161	2	335171 391614
30	Licensed Waste Management Facilities (Locations) Licence Number: 100280 Location: 97-101 Soho Street, Islington, Liverpool, Merseyside, L3 8AS Operator Name: Mr John Short And Mr John Lee Timmings Operator Location: Not Supplied Authority: Environment Agency - North West Region, South Area Site Category: Household, Commercial And Industrial Transfer Stations Licence Status: Revoked Issued: 22nd September 2008 Last Modified: Not Supplied Expires: Not Supplied Suspended: Not Supplied Revoked: 25th November 2014 Surrendered: Not Supplied IPPC Reference: Not Supplied Positional Accuracy: Located by supplier to within 100m	A13SE (SE)	240	2	335300 391300
31	Licensed Waste Management Facilities (Locations) Licence Number: 53938 Location: 41 Blackstock Street, Liverpool, Merseyside, L3 6EP Operator Name: W F Doyle & Co Ltd Operator Location: Not Supplied Authority: Environment Agency - North West Region, South Area Site Category: Household, Commercial And Industrial Transfer Stations Licence Status: Issued Issued: 18th April 1990 Last Modified: Not Supplied Expires: 31st October 1994 Suspended: Not Supplied Revoked: Not Supplied Surrendered: Not Supplied IPPC Reference: Not Supplied Positional Accuracy: Located by supplier to within 10m	A12NE (W)	439	2	334598 391475
32	Licensed Waste Management Facilities (Locations) Licence Number: 53752 Location: Blackstock Street, Liverpool, Merseyside, L3 6ET Operator Name: Caird Enviromental Ltd Operator Location: Not Supplied Authority: Environment Agency - North West Region, South Area Site Category: Physico-chemical Treatment Facilities Licence Status: Surrendered Issued: 12th June 1989 Last Modified: Not Supplied Expires: Not Supplied Suspended: Not Supplied Revoked: Not Supplied Surrendered: 23rd September 2003 IPPC Reference: Not Supplied Positional Accuracy: Located by supplier to within 100m	A12NE (W)	539	2	334500 391500
33	Licensed Waste Management Facilities (Locations) Licence Number: 402340 Location: 11 Naylor Street, Liverpool, Merseyside, L3 6DR Operator Name: Moore Anthony Operator Location: Not Supplied Authority: Environment Agency - North West Region, South Area Site Category: Vehicle Depollution Facility <5000 tps Licence Status: Issued Issued: 29th April 2015 Last Modified: Not Supplied Expires: Not Supplied Suspended: Not Supplied Revoked: Not Supplied Surrendered: Not Supplied IPPC Reference: Not Supplied Positional Accuracy: Located by supplier to within 10m	A12SW (W)	679	2	334377 391280

Map ID	Details	Quadrant Reference (Compass Direction)	Estimated Distance From Site	Contact	NGR
	Local Authority Landfill Coverage Name: Merseyside Waste Disposal Authority - Has supplied landfill data		0	5	335069 391445
	Local Authority Landfill Coverage Name: Liverpool City Council - Has no landfill data to supply		0	3	335069 391445
34	Potentially Infilled Land (Non-Water) Bearing Ref: E Use: Unknown Filled Ground (Pit, quarry etc) Date of Mapping: 1990	A14NE (E)	962	8	336037 391665
35	Potentially Infilled Land (Water) Use: Unknown Filled Ground (Pond, marsh, river, stream, dock etc) Date of Mapping: 1956	A12NW (W)	759	8	334277 391447
36	Potentially Infilled Land (Water) Use: Unknown Filled Ground (Pond, marsh, river, stream, dock etc) Date of Mapping: 1910	A12SW (W)	762	8	334326 391165
37	Potentially Infilled Land (Water) Use: Unknown Filled Ground (Pond, marsh, river, stream, dock etc) Date of Mapping: 1956	A12NW (W)	869	8	334202 391690
38	Potentially Infilled Land (Water) Use: Unknown Filled Ground (Pond, marsh, river, stream, dock etc) Date of Mapping: 1851	A17NE (NW)	931	8	334666 392309
39	Potentially Infilled Land (Water) Use: Unknown Filled Ground (Pond, marsh, river, stream, dock etc) Date of Mapping: 1910	A12SW (W)	958	8	334130 391131
40	Potentially Infilled Land (Water) Use: Unknown Filled Ground (Pond, marsh, river, stream, dock etc) Date of Mapping: 1851	A12SW (W)	969	8	334110 391158
41	Registered Waste Transfer Sites Licence Holder: Partco Autoparts Ltd Licence Reference: 396/02 Site Location: Taylor Street, LIVERPOOL, Merseyside, L5 5HT Operator Location: Lea Francis House, Station Road, Balsall Common, COVENTRY, West Midlands, CV7 7FD Authority: Environment Agency - North West Region, South Area Site Category: Transfer Max Input Rate: Very Small (Less than 10,000 tonnes per year) Waste Source: No known restriction on source of waste Restrictions: Licence Status: Licence lapsed/cancelled/defunct/not applicable/surrenderedCancelled Dated: 1st September 1992 Preceded By: Not Given Licence: Superseded By: Not Given Licence: Positional Accuracy: Manually positioned to the road within the address or location Boundary Quality: Not Supplied Authorised Waste: Max.Storage In Licence Waste Automotive Paint Waste Solvent/Thinner Ex Auto Refinish Prohibited Waste: Waste N.O.S.	A18NW (N)	967	2	334940 392430
42	Registered Waste Treatment or Disposal Sites Licence Holder: Williams Brothers Scrap Metals Ltd Licence Reference: 30230 (230/02) Site Location: 2-12 Prince Edwin Street, LIVERPOOL, Merseyside, L5 3LJ Operator Location: As Site Address Authority: Environment Agency - North West Region, South Area Site Category: Scrapyard Max Input Rate: Very Small (Less than 10,000 tonnes per year) Waste Source: No known restriction on source of waste Restrictions: Licence Status: Site dormant Dated: 1st June 1988 Preceded By: Not Given Licence: Superseded By: Not Given Licence: Positional Accuracy: Manually positioned to the address or location Boundary Quality: Not Supplied Authorised Waste: Max.Waste Permitted By Licence Scrap Metal Vehicles White Goods	A13NE (NE)	155	2	335180 391600

Map ID	Details	Quadrant Reference (Compass Direction)	Estimated Distance From Site	Contact	NGR
43	Registered Waste Treatment or Disposal Sites Licence Holder: Lyons Bros (Metals) Ltd Licence Reference: 197/02 Site Location: Soho Street, LIVERPOOL, Merseyside, L3 8AS Operator Location: As Site Address Authority: Environment Agency - North West Region, South Area Site Category: Scrapyard Max Input Rate: Undefined Waste Source: No known restriction on source of waste Restrictions: Licence Status: Licence lapsed/cancelled/defunct/not applicable/surrenderedCancelled Dated: 1st August 1988 Preceded By: Not Given Licence: Superseded By: Not Given Licence: Positional Accuracy: Manually positioned to the road within the address or location Boundary Quality: Not Supplied Authorised Waste: Scrap Metal Vehicles White Goods	A13SE (E)	216	2	335300 391350
44	Registered Waste Treatment or Disposal Sites Licence Holder: W F Doyle & Co Ltd Licence Reference: 30313 (313/02) Site Location: Blackstock Street / Bevington Bush, LIVERPOOL, Merseyside, L3 Operator Location: 15-17 Blackstock Street, LIVERPOOL, Merseyside, L3 6EP Authority: Environment Agency - North West Region, South Area Site Category: Recovery - with reclamation Max Input Rate: Small (Equal to or greater than 10,000 and less than 25,000 tonnes per year) Waste Source: No known restriction on source of waste Restrictions: Licence Status: Operational as far as is knownOperational Dated: 1st April 1990 Preceded By: Not Given Licence: Superseded By: Not Given Licence: Positional Accuracy: Manually positioned to the road within the address or location Boundary Quality: Not Supplied Authorised Waste: Max.Storage Permitted By Licence Max.Waste Permitted By Licence Solid Constr'N/Demol. Ind. Wastes Prohibited Waste: Commercial Waste Household Waste Liquid/Sludge Wastes Special Wastes	A12NE (W)	386	2	334650 391460
45	Registered Waste Treatment or Disposal Sites Licence Holder: Caird Industrial Heating Ltd Licence Reference: 30289 (289/02) Site Location: 14-17 Blackstock Street, LIVERPOOL, Merseyside, L3 6ET Operator Location: Sekforde Street, LONDON, Greater London, EC19 0HH Authority: Environment Agency - North West Region, South Area Site Category: Recovery - Oil Max Input Rate: Medium (Equal to or greater than 25,000 and less than 75,000 tonnes per year) Waste Source: No known restriction on source of waste Restrictions: Licence Status: Site Closed Dated: 1st July 1992 Preceded By: 289/02 Licence: Superseded By: Not Given Licence: Positional Accuracy: Manually positioned to the road within the address or location Boundary Quality: Not Supplied Authorised Waste: A Specified Organic Mixture Animal/Vegetable Oils Max.Storage In Licence Max.Waste Permitted By Licence Mixtures Of Above Capable Of Separat'N Pulverised Mineral Absorbents Still Bottoms Waste Hydrocarbon Fuel Oil Waste Hydrocarbon Lubric/Hydraulic Oil Waste Mobile Hydrocarbon Tars &	A12SE (W)	637	2	334400 391400

Map ID	Details	Quadrant Reference (Compass Direction)	Estimated Distance From Site	Contact	NGR
45	Registered Waste Treatment or Disposal Sites Licence Holder: Caird Industrial Heating Ltd Licence Reference: 289/02 Site Location: 14-17 Blackstock Street, LIVERPOOL, Merseyside, L3 6ET Operator Location: Sekforde Street, LONDON, Greater London, EC19 0HH Authority: Environment Agency - North West Region, South Area Site Category: Recovery - Oil Max Input Rate: Medium (Equal to or greater than 25,000 and less than 75,000 tonnes per year) Waste Source: No known restriction on source of waste Restrictions: Licence Status: Record supersededSuperseded Dated: 1st June 1989 Preceded By: Not Given Licence: Superseded By: 30289 (289/02) Licence: Positional Accuracy: Manually positioned to the road within the address or location Boundary Quality: Not Supplied Authorised Waste: Max.Storage Permitted By Licence Oil/Water Mixtures Waste Oils Prohibited Waste: Oils Cont. > 0.03% Chlorine Oils Cont. > 1.0% Sulphur Oils/Solvents With Flash Pt. < 66 C Special Wastes	A12SE (W)	637	2	334400 391400
46	Registered Waste Treatment or Disposal Sites Licence Holder: B Toner t/a B.J.C. Autos Licence Reference: 223/02 Site Location: Vauxhall Road, LIVERPOOL, Merseyside, L5 Operator Location: As Site Address Authority: Environment Agency - North West Region, South Area Site Category: Scrapyard Max Input Rate: Undefined Waste Source: No known restriction on source of waste Restrictions: Licence Status: Licence lapsed/cancelled/defunct/not applicable/surrenderedCancelled Dated: 1st January 1989 Preceded By: Not Given Licence: Superseded By: Not Given Licence: Positional Accuracy: Manually positioned to the road within the address or location Boundary Quality: Not Supplied Authorised Waste: Scrap Metal Vehicles White Goods	A17SW (NW)	877	2	334350 392000
46	Registered Waste Treatment or Disposal Sites Licence Holder: Geo Lyons & Sons Ltd Licence Reference: 258/02 Site Location: 255 Vauxhall Road, LIVERPOOL, Merseyside, L5 8TY Operator Location: As Site Address Authority: Environment Agency - North West Region, South Area Site Category: Scrapyard Max Input Rate: Undefined Waste Source: No known restriction on source of waste Restrictions: Licence Status: Licence lapsed/cancelled/defunct/not applicable/surrenderedCancelled Dated: 1st September 1988 Preceded By: Not Given Licence: Superseded By: Not Given Licence: Positional Accuracy: Manually positioned to the road within the address or location Boundary Quality: Not Supplied Authorised Waste: Scrap Metal Vehicles White Goods	A17SW (NW)	877	2	334350 392000

Map ID	Details	Quadrant Reference (Compass Direction)	Estimated Distance From Site	Contact	NGR
47	Registered Waste Treatment or Disposal Sites Licence Holder: C Kerfoot t/a Carex Recoveries Licence Reference: 271/02 Site Location: 271 Vauxhall Road, LIVERPOOL, Merseyside, L5 8TY Operator Location: As Site Address Authority: Environment Agency - North West Region, South Area Site Category: Scrapyard Max Input Rate: Undefined Waste Source: No known restriction on source of waste Restrictions: Licence Status: Licence lapsed/cancelled/defunct/not applicable/surrenderedCancelled Dated: 1st January 1989 Preceded By: Not Given Licence: Superseded By: Not Given Licence: Positional Accuracy: Manually positioned to the road within the address or location Boundary Quality: Not Supplied Authorised Waste: Scrap Metal Vehicles White Goods	A17SW (NW)	935	2	334360 392100

Map ID	Details	Quadrant Reference (Compass Direction)	Estimated Distance From Site	Contact	NGR
48	Control of Major Accident Hazards Sites (COMAH) Name: British Gas Plc Location: Ward Street, Prescot, LIVERPOOL, Merseyside, L3 5XX Reference: Not Supplied Type: Lower Tier Status: Record Ceased To Be Supplied Under COMAH Regulations Positional Accuracy: Manually positioned to the road within the address or location	A8SE (S)	800	6	335251 390643

Map ID	Details	Quadrant Reference (Compass Direction)	Estimated Distance From Site	Contact	NGR
	BGS 1:625,000 Solid Geology Description: Triassic Rocks (Undifferentiated)	A13SW (N)	0	1	335069 391445
	BGS Estimated Soil Chemistry Source: British Geological Survey, National Geoscience Information Service Soil Sample Type: Rural Soil and Sediment Arsenic Concentration: <15 mg/kg Cadmium Concentration: <1.8 mg/kg Chromium Concentration: 60 - 90 mg/kg Lead Concentration: 300 - 600 mg/kg Nickel Concentration: 15 - 30 mg/kg	A13SW (N)	0	1	335069 391445
	BGS Estimated Soil Chemistry Source: British Geological Survey, National Geoscience Information Service Soil Sample Type: Rural Soil and Sediment Arsenic Concentration: <15 mg/kg Cadmium Concentration: <1.8 mg/kg Chromium Concentration: 60 - 90 mg/kg Lead Concentration: 200 - 300 mg/kg Nickel Concentration: 15 - 30 mg/kg	A13SW (W)	36	1	335000 391445
	BGS Estimated Soil Chemistry Source: British Geological Survey, National Geoscience Information Service Soil Sample Type: Rural Soil and Sediment Arsenic Concentration: 15 - 25 mg/kg Cadmium Concentration: <1.8 mg/kg Chromium Concentration: 60 - 90 mg/kg Lead Concentration: 200 - 300 mg/kg Nickel Concentration: 15 - 30 mg/kg	A12SE (W)	441	1	334609 391336
	BGS Estimated Soil Chemistry Source: British Geological Survey, National Geoscience Information Service Soil Sample Type: Rural Soil and Sediment Arsenic Concentration: 15 - 25 mg/kg Cadmium Concentration: <1.8 mg/kg Chromium Concentration: 60 - 90 mg/kg Lead Concentration: 300 - 600 mg/kg Nickel Concentration: 15 - 30 mg/kg	A12NE (W)	465	1	334575 391500
	BGS Estimated Soil Chemistry Source: British Geological Survey, National Geoscience Information Service Soil Sample Type: Rural Soil and Sediment Arsenic Concentration: <15 mg/kg Cadmium Concentration: <1.8 mg/kg Chromium Concentration: 90 - 120 mg/kg Lead Concentration: 200 - 300 mg/kg Nickel Concentration: 30 - 45 mg/kg	A7NE (SW)	565	1	334662 391000
	BGS Estimated Soil Chemistry Source: British Geological Survey, National Geoscience Information Service Soil Sample Type: Rural Soil and Sediment Arsenic Concentration: 15 - 25 mg/kg Cadmium Concentration: <1.8 mg/kg Chromium Concentration: 90 - 120 mg/kg Lead Concentration: 300 - 600 mg/kg Nickel Concentration: 15 - 30 mg/kg	A17SE (NW)	637	1	334706 392000

Map ID	Details	Quadrant Reference (Compass Direction)	Estimated Distance From Site	Contact	NGR
	BGS Estimated Soil Chemistry Source: British Geological Survey, National Geoscience Information Service Soil Sample Type: Rural Soil and Sediment Arsenic <15 mg/kg Concentration: Cadmium <1.8 mg/kg Concentration: Chromium 60 - 90 mg/kg Concentration: Lead Concentration: 200 - 300 mg/kg Nickel <15 mg/kg Concentration:	A9NE (SE)	998	1	336000 391000
49	BGS Recorded Mineral Sites Site Name: Everton Road Location: Everton Road, Everton, Liverpool Source: British Geological Survey, National Geoscience Information Service Reference: 15584 Type: Opencast Status: Ceased Operator: Not Supplied Operator Location: Not Supplied Periodic Type: Triassic Geology: Chester Pebble Beds Formation Commodity: Sandstone Positional Accuracy: Located by supplier to within 10m	A14NE (E)	923	1	336025 391455
50	BGS Recorded Mineral Sites Site Name: Everton Location: Spencer Street, Everton, Liverpool Source: British Geological Survey, National Geoscience Information Service Reference: 15581 Type: Opencast Status: Ceased Operator: Not Supplied Operator Location: Not Supplied Periodic Type: Triassic Geology: Chester Pebble Beds Formation Commodity: Sandstone Positional Accuracy: Located by supplier to within 10m	A14NE (E)	967	1	336040 391675
	BGS Measured Urban Soil Chemistry No data available				
	BGS Urban Soil Chemistry Averages No data available				
	Coal Mining Affected Areas In an area that might not be affected by coal mining				
	Non Coal Mining Areas of Great Britain No Hazard				
	Potential for Collapsible Ground Stability Hazards Hazard Potential: Very Low Source: British Geological Survey, National Geoscience Information Service	A13SW (N)	0	1	335069 391445
	Potential for Collapsible Ground Stability Hazards Hazard Potential: Very Low Source: British Geological Survey, National Geoscience Information Service	A13SW (W)	36	1	335000 391445
	Potential for Compressible Ground Stability Hazards Hazard Potential: No Hazard Source: British Geological Survey, National Geoscience Information Service	A13SW (N)	0	1	335069 391445
	Potential for Compressible Ground Stability Hazards Hazard Potential: No Hazard Source: British Geological Survey, National Geoscience Information Service	A13SW (W)	36	1	335000 391445
	Potential for Compressible Ground Stability Hazards Hazard Potential: Very Low Source: British Geological Survey, National Geoscience Information Service	A13SE (SE)	234	1	335218 391233
	Potential for Ground Dissolution Stability Hazards Hazard Potential: No Hazard Source: British Geological Survey, National Geoscience Information Service	A13SW (N)	0	1	335069 391445
	Potential for Ground Dissolution Stability Hazards Hazard Potential: No Hazard Source: British Geological Survey, National Geoscience Information Service	A13SW (W)	36	1	335000 391445

Map ID	Details	Quadrant Reference (Compass Direction)	Estimated Distance From Site	Contact	NGR
	Potential for Landslide Ground Stability Hazards Hazard Potential: Very Low Source: British Geological Survey, National Geoscience Information Service	A13SW (N)	0	1	335069 391445
	Potential for Landslide Ground Stability Hazards Hazard Potential: Very Low Source: British Geological Survey, National Geoscience Information Service	A13SW (W)	36	1	335000 391445
	Potential for Running Sand Ground Stability Hazards Hazard Potential: No Hazard Source: British Geological Survey, National Geoscience Information Service	A13SW (N)	0	1	335069 391445
	Potential for Running Sand Ground Stability Hazards Hazard Potential: No Hazard Source: British Geological Survey, National Geoscience Information Service	A13SW (W)	36	1	335000 391445
	Potential for Running Sand Ground Stability Hazards Hazard Potential: Very Low Source: British Geological Survey, National Geoscience Information Service	A13SE (SE)	234	1	335218 391233
	Potential for Shrinking or Swelling Clay Ground Stability Hazards Hazard Potential: No Hazard Source: British Geological Survey, National Geoscience Information Service	A13SW (N)	0	1	335069 391445
	Potential for Shrinking or Swelling Clay Ground Stability Hazards Hazard Potential: No Hazard Source: British Geological Survey, National Geoscience Information Service	A13SW (W)	36	1	335000 391445
	Radon Potential - Radon Affected Areas Affected Area: The property is in a Lower probability radon area (less than 1% of homes are estimated to be at or above the Action Level). Source: British Geological Survey, National Geoscience Information Service	A13SW (N)	0	1	335069 391445
	Radon Potential - Radon Protection Measures Protection Measure: No radon protective measures are necessary in the construction of new dwellings or extensions Source: British Geological Survey, National Geoscience Information Service	A13SW (N)	0	1	335069 391445

Map ID	Details	Quadrant Reference (Compass Direction)	Estimated Distance From Site	Contact	NGR
51	Contemporary Trade Directory Entries Name: S J S Property Management Location: Richmond House, 90, Rose Place, Liverpool, L3 3BN Classification: Joinery Manufacturers Status: Active Positional Accuracy: Automatically positioned to the address	A13SE (E)	43	-	335145 391434
51	Contemporary Trade Directory Entries Name: Stevron Location: 92, Rose Place, Liverpool, Merseyside, L3 3BN Classification: Cleaning Materials & Equipment Status: Active Positional Accuracy: Automatically positioned to the address	A13SE (E)	81	-	335183 391428
52	Contemporary Trade Directory Entries Name: We Buy Any Car Location: 104, St. Anne Street, Liverpool, L3 3EB Classification: Car Dealers - Used Status: Active Positional Accuracy: Automatically positioned to the address	A13SE (S)	47	-	335076 391377
53	Contemporary Trade Directory Entries Name: Arnold Clark Location: Fox Street, Liverpool, L3 3JR Classification: Car Dealers Status: Inactive Positional Accuracy: Automatically positioned to the address	A13NE (NE)	56	-	335110 391527
53	Contemporary Trade Directory Entries Name: D K W Auto'S Ltd Location: 1, Beau Street, Liverpool, L3 3JE Classification: Garage Services Status: Active Positional Accuracy: Automatically positioned to the address	A13NE (NE)	80	-	335131 391542
53	Contemporary Trade Directory Entries Name: T R T Motors Location: 40-45, Fox Street, Liverpool, L3 3BQ Classification: Car Body Repairs Status: Active Positional Accuracy: Automatically positioned to the address	A13NE (NE)	88	-	335135 391550
54	Contemporary Trade Directory Entries Name: Spektaglaze Ltd Location: 147-161, Richmond Row, Liverpool, L3 3BU Classification: PVC-U Products - Manufacturers & Suppliers Status: Active Positional Accuracy: Automatically positioned to the address	A13SE (SE)	79	-	335161 391384
54	Contemporary Trade Directory Entries Name: Automotive Repair Systems Location: Liverpool, Merseyside, L3 3bu Classification: Car Body Repairs Status: Active Positional Accuracy: Manually positioned within the geographical locality	A13SE (SE)	85	-	335143 391362
54	Contemporary Trade Directory Entries Name: Omega Managed Services Location: 147-161, Richmond Row, Liverpool, L3 3BU Classification: Commercial Cleaning Services Status: Inactive Positional Accuracy: Automatically positioned to the address	A13SE (SE)	86	-	335143 391362
54	Contemporary Trade Directory Entries Name: Renshaw Joinery Location: 137, Richmond Row, Liverpool, Merseyside, L3 3BU Classification: Joinery Manufacturers Status: Inactive Positional Accuracy: Manually positioned to the address or location	A13SE (SE)	86	-	335143 391362
54	Contemporary Trade Directory Entries Name: Omega F M Location: 147-161, Richmond Row, Liverpool, L3 3BU Classification: Commercial Cleaning Services Status: Active Positional Accuracy: Automatically positioned to the address	A13SE (SE)	86	-	335143 391362
54	Contemporary Trade Directory Entries Name: Merseyside Environmental Cleaning Service Location: 139-141, Richmond Row, Liverpool, Merseyside, L3 3BU Classification: Commercial Cleaning Services Status: Inactive Positional Accuracy: Manually positioned to the address or location	A13SE (SE)	86	-	335143 391362

Map ID	Details	Quadrant Reference (Compass Direction)	Estimated Distance From Site	Contact	NGR
54	Contemporary Trade Directory Entries Name: Auto Care (Liverpool) Location: 154 Richmond Row, Liverpool, Merseyside, L3 3BU Classification: Garage Services Status: Inactive Positional Accuracy: Manually positioned to the road within the address or location	A13SE (SE)	104	-	335152 391346
55	Contemporary Trade Directory Entries Name: Liver Precision Engineering Location: 66-72 Grosvenor St, Liverpool, L3 3BB Classification: Engine Rebuilding & Reconditioning Status: Inactive Positional Accuracy: Manually positioned to the road within the address or location	A13NW (W)	131	-	334910 391484
56	Contemporary Trade Directory Entries Name: Drakes Pride Location: 128, Richmond Row, Liverpool, L3 3BL Classification: Sports Equipment Manufacturers & Distributors Status: Active Positional Accuracy: Automatically positioned to the address	A13SE (S)	132	-	335115 391302
57	Contemporary Trade Directory Entries Name: Select Office Solutions Location: 58-66, Fox Street, Liverpool, L3 3BQ Classification: Office Furniture & Equipment Status: Inactive Positional Accuracy: Automatically positioned to the address	A13NE (NE)	138	-	335161 391592
58	Contemporary Trade Directory Entries Name: R & T Joinery Location: 168, Richmond Row, Liverpool, L3 3BL Classification: Joinery Manufacturers Status: Inactive Positional Accuracy: Automatically positioned to the address	A13SE (SE)	142	-	335225 391366
58	Contemporary Trade Directory Entries Name: R & T Joinery Location: 168, Richmond Row, Liverpool, Merseyside, L3 3BL Classification: Joinery Manufacturers Status: Inactive Positional Accuracy: Automatically positioned to the address	A13SE (SE)	142	-	335225 391366
58	Contemporary Trade Directory Entries Name: Allen & Jones Ltd Location: Drinkwater Gardens, Liverpool, L3 3BW Classification: Cleaning Materials & Equipment Status: Inactive Positional Accuracy: Automatically positioned to the address	A13SE (SE)	154	-	335205 391322
59	Contemporary Trade Directory Entries Name: Wilson Transport Location: 172, Richmond Row, Liverpool, L3 3BL Classification: Road Haulage Services Status: Inactive Positional Accuracy: Automatically positioned to the address	A13SE (E)	157	-	335247 391375
60	Contemporary Trade Directory Entries Name: Spraytech (Liverpool) Location: Friary Residence Centre, 10, Fox Street, Liverpool, Merseyside, L3 3BQ Classification: Car Body Repairs Status: Inactive Positional Accuracy: Automatically positioned to the address	A13NE (E)	170	-	335271 391461
60	Contemporary Trade Directory Entries Name: Camelion Cleaning Solutions Ltd Location: 182, Richmond Row, Liverpool, L3 3BL Classification: Cleaning Services - Domestic Status: Inactive Positional Accuracy: Automatically positioned to the address	A13SE (E)	170	-	335267 391394
60	Contemporary Trade Directory Entries Name: M & A Location: 181, Richmond Row, Liverpool, L3 3BX Classification: Garage Services Status: Inactive Positional Accuracy: Automatically positioned to the address	A13SE (E)	171	-	335274 391427
61	Contemporary Trade Directory Entries Name: The Lancashire Motor Radiator Co Ltd Location: 2-28, Great Homer Street, Liverpool, L5 3LE Classification: Car Radiator Servicing & Repairs Status: Inactive Positional Accuracy: Automatically positioned to the address	A13NE (N)	189	-	335143 391656

Map ID	Details	Quadrant Reference (Compass Direction)	Estimated Distance From Site	Contact	NGR
61	Contemporary Trade Directory Entries Name: Laval Engineering Co Ltd Location: 5-17, Prince Edwin Street, Liverpool, L5 3LL Classification: Precision Engineers Status: Inactive Positional Accuracy: Automatically positioned to the address	A13NE (NE)	198	-	335187 391647
61	Contemporary Trade Directory Entries Name: Liverpool Garages Location: 5-7, Prince Edwin Street, Liverpool, L5 3LL Classification: Mot Testing Centres Status: Inactive Positional Accuracy: Automatically positioned to the address	A13NE (NE)	198	-	335187 391647
62	Contemporary Trade Directory Entries Name: Pestrol Location: 72 St Anne Street, Liverpool, Merseyside, L3 3DY Classification: Pest & Vermin Control Status: Inactive Positional Accuracy: Manually positioned within the geographical locality	A13SE (S)	207	-	335155 391236
62	Contemporary Trade Directory Entries Name: A & J French Polishers Location: 66-68, St. Anne Street, Liverpool, L3 3DY Classification: French Polishing Status: Inactive Positional Accuracy: Automatically positioned to the address	A13SE (S)	207	-	335155 391236
63	Contemporary Trade Directory Entries Name: Everkool Location: 108 Soho St, Liverpool, Merseyside, L3 8AS Classification: Air Conditioning & Refrigeration Contractors Status: Inactive Positional Accuracy: Manually positioned to the address or location	A13SE (E)	222	-	335315 391374
63	Contemporary Trade Directory Entries Name: Coldfront Refrigeration Location: 110 Soho Street, Liverpool, Merseyside, L3 8AS Classification: Refrigerators & Freezers - Servicing & Repairs Status: Active Positional Accuracy: Manually positioned within the geographical locality	A13SE (E)	229	-	335323 391375
63	Contemporary Trade Directory Entries Name: Wilkinson Skips Ltd Location: 111, Soho Street, Liverpool, L3 8AS Classification: Refuse Compactors Status: Active Positional Accuracy: Automatically positioned to the address	A13SE (E)	229	-	335323 391375
63	Contemporary Trade Directory Entries Name: A & R Refrigeration & Fabrication Location: 102, Soho Street, Liverpool, L3 8AS Classification: Refrigeration Equipment Manufacturers & Distributors Status: Inactive Positional Accuracy: Automatically positioned to the address	A13SE (E)	229	-	335323 391375
63	Contemporary Trade Directory Entries Name: Everkool Ltd Location: 108 Soho Street, Liverpool, Merseyside, L3 8AS Classification: Refrigeration Equipment - Commercial Status: Active Positional Accuracy: Manually positioned within the geographical locality	A13SE (E)	229	-	335323 391375
63	Contemporary Trade Directory Entries Name: A & R Refrigeration Location: 102, Soho Street, Liverpool, L3 8AS Classification: Air Conditioning & Refrigeration Contractors Status: Inactive Positional Accuracy: Automatically positioned to the address	A13SE (E)	229	-	335323 391375
64	Contemporary Trade Directory Entries Name: C S Autos Location: Unit 4 Clegg St, Liverpool, L5 3SP Classification: Brake & Clutch Service Centres Status: Inactive Positional Accuracy: Manually positioned to the address or location	A13NE (N)	245	-	335132 391716
64	Contemporary Trade Directory Entries Name: Critchley & Curtis Location: 5, Clegg Street, Liverpool, L5 3SP Classification: Joinery Manufacturers Status: Inactive Positional Accuracy: Automatically positioned to the address	A13NE (N)	251	-	335131 391723

Map ID	Details	Quadrant Reference (Compass Direction)	Estimated Distance From Site	Contact	NGR
64	Contemporary Trade Directory Entries Name: Liverpool Auto Electrics Location: 6 Clegg Street, Liverpool, Merseyside, L5 3SP Classification: Car Engine Tuning & Diagnostic Services Status: Inactive Positional Accuracy: Automatically positioned to the address	A13NE (N)	259	-	335131 391730
64	Contemporary Trade Directory Entries Name: Critchley & Curtis Location: 7, Clegg Street, Liverpool, Merseyside, L5 3SP Classification: Joinery Manufacturers Status: Inactive Positional Accuracy: Automatically positioned to the address	A13NE (N)	263	-	335129 391735
65	Contemporary Trade Directory Entries Name: Crosshall Engineering Ltd Location: 1, Wellington Street, Liverpool, L3 6JH Classification: Electrical Engineers Status: Inactive Positional Accuracy: Automatically positioned to the address	A13NW (W)	278	-	334760 391479
66	Contemporary Trade Directory Entries Name: Saltire Location: Prince Edwin St, Liverpool, Merseyside, L5 3LJ Classification: Recycling Centres Status: Inactive Positional Accuracy: Manually positioned to the road within the address or location	A13NE (NE)	285	-	335291 391676
67	Contemporary Trade Directory Entries Name: Wilson Transport Location: 8, Jenkinson Street, Liverpool, L3 8DB Classification: Road Haulage Services Status: Inactive Positional Accuracy: Automatically positioned to the address	A14SW (E)	323	-	335411 391340
68	Contemporary Trade Directory Entries Name: B C C Cable Manufacturing Ltd Location: 37-42 St. Anne St, Liverpool, L3 3DX Classification: Cable & Wire Equipment Manufacturers Status: Inactive Positional Accuracy: Manually positioned to the address or location	A8NE (S)	357	-	335186 391087
68	Contemporary Trade Directory Entries Name: P C C Cable Ltd Location: 36-42 St. Anne St, Liverpool, L3 3DY Classification: Cable & Wire Equipment Manufacturers Status: Inactive Positional Accuracy: Manually positioned to the address or location	A8NE (S)	357	-	335186 391088
68	Contemporary Trade Directory Entries Name: Phoenix Electrical Location: 36-42 St. Anne St, Liverpool, L3 3DX Classification: Cable & Wire Equipment Manufacturers Status: Inactive Positional Accuracy: Manually positioned to the address or location	A8NE (S)	357	-	335186 391087
69	Contemporary Trade Directory Entries Name: M Y Cleaners Liverpool Location: 19 St Stephens Place, Liverpool, Merseyside, L3 2ER Classification: Cleaning Services - Domestic Status: Active Positional Accuracy: Manually positioned within the geographical locality	A12SE (SW)	396	-	334728 391179
70	Contemporary Trade Directory Entries Name: Commercial & Industrial Blinds Location: 88-90, Great Homer Street, Liverpool, L5 3LF Classification: Blinds, Awnings & Canopies Status: Active Positional Accuracy: Automatically positioned to the address	A18SE (N)	435	-	335121 391909
70	Contemporary Trade Directory Entries Name: Commercial & Industrial Blinds Location: 88-90, Great Homer Street, Liverpool, L5 3LF Classification: Blinds, Awnings & Canopies Status: Inactive Positional Accuracy: Automatically positioned to the address	A18SE (N)	435	-	335121 391909
70	Contemporary Trade Directory Entries Name: Oakes Eddon Scientific Services Ltd Location: Scientific House, Dryden Street, Liverpool, L5 5HH Classification: Chemicals - Distributors & Wholesalers Status: Inactive Positional Accuracy: Automatically positioned to the address	A18SE (N)	436	-	335072 391910

Map ID	Details	Quadrant Reference (Compass Direction)	Estimated Distance From Site	Contact	NGR
70	Contemporary Trade Directory Entries Name: Northern Microscopes Ltd Location: Scientific House, Dryden Street, Liverpool, L5 5HH Classification: Scientific Apparatus & Instruments - Manufacturers Status: Inactive Positional Accuracy: Automatically positioned to the address	A18SE (N)	436	-	335072 391910
70	Contemporary Trade Directory Entries Name: Northern Microscope Services Ltd Location: Scientific House, Dryden Street, Liverpool, L5 5HH Classification: Scientific Apparatus & Instruments - Manufacturers Status: Inactive Positional Accuracy: Automatically positioned to the address	A18SE (N)	436	-	335072 391910
70	Contemporary Trade Directory Entries Name: Liverpool Exhaust Supplies Location: 20, Dryden Street, Liverpool, L5 5BT Classification: Exhaust & Shock Absorber Centres Status: Inactive Positional Accuracy: Automatically positioned to the address	A18SW (N)	436	-	335037 391907
70	Contemporary Trade Directory Entries Name: Eaton Press Print Solutions Ltd Location: 20, Dryden Street, LIVERPOOL, L5 5BT Classification: Printers Status: Inactive Positional Accuracy: Automatically positioned to the address	A18SW (N)	436	-	335037 391907
71	Contemporary Trade Directory Entries Name: N & C Platers Ltd Location: Dryden Street, Liverpool, L5 5BT Classification: Metal Finishing Services Status: Inactive Positional Accuracy: Automatically positioned to the address	A18SW (N)	446	-	335017 391915
71	Contemporary Trade Directory Entries Name: Dryden Commercial Location: Dryden Street, Liverpool, L5 5BT Classification: Commercial Vehicle Bodybuilders & Repairers Status: Inactive Positional Accuracy: Automatically positioned to the address	A18SW (N)	446	-	335017 391915
71	Contemporary Trade Directory Entries Name: P E B Location: 18, Dryden Street, Liverpool, Merseyside, L5 5BT Classification: Mot Testing Centres Status: Inactive Positional Accuracy: Automatically positioned to the address	A18SW (N)	446	-	335017 391915
72	Contemporary Trade Directory Entries Name: Knowsley Surfacing Ltd Location: 3-5, Rachel Street, Liverpool, L5 5BR Classification: Asphalt & Coated Macadam Laying Contractors Status: Inactive Positional Accuracy: Automatically positioned to the address	A18SW (N)	457	-	334887 391887
73	Contemporary Trade Directory Entries Name: Leung Sing Ltd Location: 7, Rachel Street, Liverpool, L5 5BR Classification: Catering Equipment Status: Active Positional Accuracy: Automatically positioned to the address	A18SW (N)	472	-	334898 391908
73	Contemporary Trade Directory Entries Name: Central Tin Containers Location: Wilbraham Place, Liverpool, L5 5BJ Classification: Tungsten Tool Manufacturers & Distributors Status: Inactive Positional Accuracy: Automatically positioned to the address	A18SW (N)	517	-	334897 391956
74	Contemporary Trade Directory Entries Name: F C Haulage Location: 8, Rothsay Close, LIVERPOOL, L5 3SS Classification: Road Haulage Services Status: Inactive Positional Accuracy: Manually positioned to the address or location	A14NW (NE)	480	-	335498 391726
75	Contemporary Trade Directory Entries Name: Ces Ltd Location: 33-47 Dryden St, Liverpool, Merseyside, L5 5BT Classification: Exhaust & Shock Absorber Centres Status: Inactive Positional Accuracy: Manually positioned to the address or location	A18SW (N)	511	-	334980 391974

Map ID	Details	Quadrant Reference (Compass Direction)	Estimated Distance From Site	Contact	NGR
76	Contemporary Trade Directory Entries Name: Gamecraft Location: Unit A16, Gardners Row Business Centre, Liverpool, L3 6JE Classification: Toys, Games & Sporting Goods - Manufacturers Status: Inactive Positional Accuracy: Manually positioned within the geographical locality	A12NE (NW)	523	-	334568 391686
77	Contemporary Trade Directory Entries Name: A & H Pemberton Ltd Location: 63, Shaw Street, Liverpool, L6 1HN Classification: Blast Cleaning Status: Inactive Positional Accuracy: Automatically positioned to the address	A14SW (E)	572	-	335662 391316
77	Contemporary Trade Directory Entries Name: Barlass Shutters Ltd Location: 59, Shaw Street, Liverpool, L6 1HL Classification: Roller Shutter Manufacturers Status: Inactive Positional Accuracy: Automatically positioned to the address	A14SW (E)	579	-	335664 391298
77	Contemporary Trade Directory Entries Name: Barlass Engineering Location: 59, Shaw Street, Liverpool, Merseyside, L6 1HL Classification: Roller Shutter Manufacturers Status: Inactive Positional Accuracy: Automatically positioned to the address	A14SW (E)	579	-	335664 391298
78	Contemporary Trade Directory Entries Name: Buckley M O T Centre Location: 8a, Blackstock Street, Liverpool, L3 6EP Classification: Mot Testing Centres Status: Active Positional Accuracy: Automatically positioned to the address	A12SE (W)	591	-	334447 391391
78	Contemporary Trade Directory Entries Name: Mia Rubber & Gaskets Location: Unit 25, Paul St, Liverpool, Merseyside, L3 6DX Classification: Marine Equipment & Supplies Status: Inactive Positional Accuracy: Manually positioned to the address or location	A12SE (W)	596	-	334444 391372
78	Contemporary Trade Directory Entries Name: M & S Metals Location: 6a Blackstock St, Liverpool, L3 6ET Classification: Metal Products - Fabricated Status: Inactive Positional Accuracy: Manually positioned to the address or location	A12SE (W)	605	-	334434 391384
78	Contemporary Trade Directory Entries Name: Publicity Crafts Location: 21, Paul Street, Liverpool, L3 6DX Classification: Screen Process Printers Status: Inactive Positional Accuracy: Automatically positioned to the address	A12SE (W)	610	-	334429 391377
78	Contemporary Trade Directory Entries Name: Carequick Location: 21, Paul Street, Liverpool, Merseyside, L3 6DX Classification: Air Conditioning & Refrigeration Contractors Status: Inactive Positional Accuracy: Manually positioned to the address or location	A12SE (W)	610	-	334429 391377
79	Contemporary Trade Directory Entries Name: Station Garage Location: 33, Freemasons Row, Liverpool, L3 2DJ Classification: Garage Services Status: Inactive Positional Accuracy: Automatically positioned to the address	A12SE (W)	596	-	334484 391215
79	Contemporary Trade Directory Entries Name: Leeds Street Garage Location: 33, Freemasons Row, Liverpool, L3 2DJ Classification: Garage Services Status: Inactive Positional Accuracy: Automatically positioned to the address	A12SE (W)	596	-	334484 391215
79	Contemporary Trade Directory Entries Name: K & P Autos Ltd Location: 29-31, Freemasons Row, Liverpool, L3 2DJ Classification: Garage Services Status: Active Positional Accuracy: Automatically positioned to the address	A12SE (W)	609	-	334475 391204

Map ID	Details	Quadrant Reference (Compass Direction)	Estimated Distance From Site	Contact	NGR
80	Contemporary Trade Directory Entries Name: Davies Publicity Location: 52-56, Islington, Liverpool, L3 8LG Classification: Screen Process Printers Status: Inactive Positional Accuracy: Automatically positioned to the address	A8NE (SE)	599	-	335313 390877
80	Contemporary Trade Directory Entries Name: Intaglobe Ltd Location: 52-56, Islington, Liverpool, L3 8LG Classification: T-Shirts Status: Inactive Positional Accuracy: Automatically positioned to the address	A8NE (SE)	599	-	335313 390877
81	Contemporary Trade Directory Entries Name: Shell Scotland Road Service Station Location: Scotland Road, Liverpool, L5 5AQ Classification: Petrol Filling Stations Status: Active Positional Accuracy: Automatically positioned to the address	A18SW (N)	610	-	334891 392051
82	Contemporary Trade Directory Entries Name: Liverpool Fabric Warehouse Location: 35-41, Stafford Street, Liverpool, L3 8LX Classification: Clothing & Fabrics - Manufacturers Status: Inactive Positional Accuracy: Automatically positioned to the address	A8NE (SE)	611	-	335388 390896
82	Contemporary Trade Directory Entries Name: Perfect Blinds Location: 52, Stafford Street, Liverpool, L3 8LX Classification: Blinds, Awnings & Canopies Status: Inactive Positional Accuracy: Automatically positioned to the address	A9NW (SE)	617	-	335424 390911
82	Contemporary Trade Directory Entries Name: Perfect Location: 52, Stafford Street, Liverpool, L3 8LX Classification: Blinds, Awnings & Canopies Status: Active Positional Accuracy: Automatically positioned to the address	A9NW (SE)	617	-	335424 390911
82	Contemporary Trade Directory Entries Name: Perfect Blinds Location: 52, Stafford Street, Liverpool, L3 8LX Classification: Blinds, Awnings & Canopies Status: Inactive Positional Accuracy: Automatically positioned to the address	A9NW (SE)	617	-	335424 390911
82	Contemporary Trade Directory Entries Name: Perfect Blinds Location: 52, Stafford Street, Liverpool, Merseyside, L3 8LX Classification: Blinds, Awnings & Canopies Status: Inactive Positional Accuracy: Automatically positioned to the address	A9NW (SE)	617	-	335424 390911
83	Contemporary Trade Directory Entries Name: Green Spot Com Ltd Location: 37-39, Naylor Street, Liverpool, Merseyside, L3 6DR Classification: Telecommunications Equipment & Systems Status: Inactive Positional Accuracy: Automatically positioned to the address	A12SE (W)	625	-	334440 391255
84	Contemporary Trade Directory Entries Name: Pole Position Tyres Location: 33, Naylor Street, Liverpool, L3 6DR Classification: Tyre Dealers Status: Inactive Positional Accuracy: Automatically positioned to the address	A12SE (W)	640	-	334424 391254
84	Contemporary Trade Directory Entries Name: Custom Print Location: 13-23, Naylor Street, Liverpool, L3 6DR Classification: Printers Status: Active Positional Accuracy: Automatically positioned to the address	A12SW (W)	681	-	334381 391256
84	Contemporary Trade Directory Entries Name: Transmission Land Location: 11, Naylor Street, Liverpool, L3 6DR Classification: Garage Services Status: Inactive Positional Accuracy: Automatically positioned to the address	A12SW (W)	681	-	334381 391256

Map ID	Details	Quadrant Reference (Compass Direction)	Estimated Distance From Site	Contact	NGR
84	Contemporary Trade Directory Entries Name: Woodvale Location: 13-23, Naylor Street, Liverpool, L3 6DR Classification: Printers Status: Inactive Positional Accuracy: Automatically positioned to the address	A12SW (W)	681	-	334381 391256
84	Contemporary Trade Directory Entries Name: Southend Taxi Repairs Location: A, 8, Oriol Street, Liverpool, L3 6DU Classification: Garage Services Status: Inactive Positional Accuracy: Automatically positioned to the address	A12SW (W)	695	-	334365 391263
84	Contemporary Trade Directory Entries Name: P C I ServicesLtd Location: 3-7, Naylor Street, Liverpool, Merseyside, L3 6DR Classification: Electrical Engineers Status: Inactive Positional Accuracy: Automatically positioned to the address	A12SW (W)	703	-	334359 391253
84	Contemporary Trade Directory Entries Name: J G Copiers Ltd Location: 74, Vauxhall Road, Liverpool, L3 6DL Classification: Photocopiers Status: Active Positional Accuracy: Automatically positioned to the address	A12SW (W)	703	-	334359 391253
84	Contemporary Trade Directory Entries Name: Dofas Location: 74, Vauxhall Road, Liverpool, L3 6DL Classification: Office Furniture & Equipment Status: Active Positional Accuracy: Automatically positioned to the address	A12SW (W)	703	-	334359 391253
84	Contemporary Trade Directory Entries Name: Barnstan Press Location: 82-84, Vauxhall Road, Liverpool, L3 6DL Classification: Printers Status: Inactive Positional Accuracy: Automatically positioned to the address	A12SW (W)	710	-	334350 391259
84	Contemporary Trade Directory Entries Name: Liverpool One Brewery Location: 82-84, Vauxhall Road, Liverpool, L3 6DL Classification: Brewers Status: Inactive Positional Accuracy: Automatically positioned to the address	A12SW (W)	710	-	334350 391259
85	Contemporary Trade Directory Entries Name: Spray Shop Supplies Location: Great Crosshall Street, Liverpool, L3 2AP Classification: Paint Spraying Equipment & Accessories Status: Inactive Positional Accuracy: Automatically positioned to the address	A7NE (SW)	642	-	334603 390951
86	Contemporary Trade Directory Entries Name: Millwrights Liverpool Ltd Location: Unit 1, 13-15, Oriol Street, Liverpool, L3 6DU Classification: Sheet Metal Work Status: Active Positional Accuracy: Automatically positioned to the address	A12SE (W)	650	-	334401 391304
86	Contemporary Trade Directory Entries Name: Electric Vehicle Controls Uk Ltd Location: 98-100, Vauxhall Road, Liverpool, L3 6EZ Classification: Manufacturers Status: Inactive Positional Accuracy: Automatically positioned to the address	A12SW (W)	691	-	334356 391325
86	Contemporary Trade Directory Entries Name: A A Fork Truck & Engineering Ltd Location: 98-100, Vauxhall Road, Liverpool, L3 6EZ Classification: Fork Lift Trucks Status: Inactive Positional Accuracy: Automatically positioned to the address	A12SW (W)	691	-	334356 391325
87	Contemporary Trade Directory Entries Name: Carpenters Location: 9, Camden Street, Liverpool, L3 8JR Classification: Metal Finishing Services Status: Inactive Positional Accuracy: Automatically positioned to the address	A8SE (S)	653	-	335108 390766

Map ID	Details	Quadrant Reference (Compass Direction)	Estimated Distance From Site	Contact	NGR
87	Contemporary Trade Directory Entries Name: D G Scroggie Ltd Location: 11, Camden Street, Liverpool, L3 8JR Classification: Jewellery Manufacturers & Repairers Status: Inactive Positional Accuracy: Automatically positioned to the address	A8SE (S)	653	-	335108 390766
87	Contemporary Trade Directory Entries Name: Raphael Ltd Location: 3 London Rd, Liverpool, Merseyside, L3 8HY Classification: Clothing & Fabrics - Manufacturers Status: Inactive Positional Accuracy: Automatically positioned to the address	A8SE (S)	664	-	335075 390753
87	Contemporary Trade Directory Entries Name: Karma Clothing Ltd Location: 27, London Road, Liverpool, L3 8HR Classification: Clothing & Fabrics - Manufacturers Status: Inactive Positional Accuracy: Automatically positioned to the address	A8SE (S)	680	-	335149 390744
88	Contemporary Trade Directory Entries Name: Scottie Glass Location: 3-3a, Unit, Wright Street, Liverpool, L5 8SB Classification: PVC-U Products - Manufacturers & Suppliers Status: Inactive Positional Accuracy: Automatically positioned to the address	A18SW (NW)	664	-	334794 392074
89	Contemporary Trade Directory Entries Name: Bodytech Location: 15, Blackstock Street, Liverpool, L3 6EP Classification: Car Body Repairs Status: Inactive Positional Accuracy: Automatically positioned to the address	A12SW (W)	665	-	334371 391427
89	Contemporary Trade Directory Entries Name: City Automobile Repairs Location: Unit 7 Blackstock Street, Liverpool, Merseyside, L3 6ET Classification: Garage Services Status: Active Positional Accuracy: Manually positioned to the address or location	A12SW (W)	686	-	334350 391414
89	Contemporary Trade Directory Entries Name: Sheel Commercial Repairs Location: 2a, Ford Street, Liverpool, L3 6EX Classification: Commercial Vehicle Servicing, Repairs, Parts & Accessories Status: Active Positional Accuracy: Automatically positioned to the address	A12SW (W)	688	-	334347 391440
89	Contemporary Trade Directory Entries Name: Bosus Engineering Ltd Location: 138, Vauxhall Road, Liverpool, L3 6EY Classification: Engineers - General Status: Inactive Positional Accuracy: Automatically positioned to the address	A12SW (W)	697	-	334339 391433
89	Contemporary Trade Directory Entries Name: Aleo Plating Ltd Location: 132-138, Vauxhall Road, LIVERPOOL, L3 6EY Classification: Metal Finishing Services Status: Active Positional Accuracy: Automatically positioned to the address	A12SW (W)	697	-	334339 391433
89	Contemporary Trade Directory Entries Name: Merseyside Precision Engineering Co Ltd Location: 132-136, Vauxhall Road, Liverpool, L3 6EY Classification: Precision Engineers Status: Inactive Positional Accuracy: Automatically positioned to the address	A12SW (W)	697	-	334339 391433
89	Contemporary Trade Directory Entries Name: David Morton Location: 5, Blackstock Street, Liverpool, L3 6EP Classification: Car Body Repairs Status: Inactive Positional Accuracy: Automatically positioned to the address	A12SW (W)	702	-	334334 391407
89	Contemporary Trade Directory Entries Name: Acropolis Marble Location: Unit 7-9, 5, Blackstock Street, Liverpool, L3 6EP Classification: Fireplaces & Mantelpieces Status: Inactive Positional Accuracy: Automatically positioned to the address	A12SW (W)	708	-	334328 391419

Map ID	Details	Quadrant Reference (Compass Direction)	Estimated Distance From Site	Contact	NGR
89	Contemporary Trade Directory Entries Name: Universal Shop Equipment Ltd Location: 1, Blackstock Street, Liverpool, Merseyside, L3 6EP Classification: Shop Fittings Manufacturers Status: Inactive Positional Accuracy: Manually positioned to the address or location	A12SW (W)	711	-	334326 391406
90	Contemporary Trade Directory Entries Name: Merchants Systems Location: 11, Paul Street, Liverpool, L3 6DX Classification: Printers Status: Active Positional Accuracy: Automatically positioned to the address	A12SW (W)	671	-	334368 391376
90	Contemporary Trade Directory Entries Name: City Centre Garage Location: 4, Blackstock Street, Liverpool, L3 6EP Classification: Garage Services Status: Inactive Positional Accuracy: Automatically positioned to the address	A12SW (W)	710	-	334329 391369
91	Contemporary Trade Directory Entries Name: G & J Cash & Carry Ltd Location: 29, Devon Street, Liverpool, L3 8HA Classification: Children & Babywear - Manufacturers & Wholesalers Status: Inactive Positional Accuracy: Automatically positioned to the address	A9NW (SE)	675	-	335542 390924
91	Contemporary Trade Directory Entries Name: B P Service Station Location: Islington, Liverpool, L3 8PP Classification: Petrol Filling Stations Status: Active Positional Accuracy: Automatically positioned to the address	A9NW (SE)	676	-	335574 390953
91	Contemporary Trade Directory Entries Name: Snax 24 Ltd Location: Islington, Liverpool, L3 8PP Classification: Petrol Filling Stations - 24 Hour Status: Inactive Positional Accuracy: Automatically positioned to the address	A9NW (SE)	676	-	335574 390953
92	Contemporary Trade Directory Entries Name: Britannic Electrical Services Ltd Location: 86, Burlington Street, Liverpool, L3 6DG Classification: Electrical Engineers Status: Active Positional Accuracy: Automatically positioned to the address	A12NE (NW)	680	-	334413 391725
93	Contemporary Trade Directory Entries Name: Nic Nacks Location: 144, Great Homer Street, Liverpool, L5 3LQ Classification: Hardware Status: Inactive Positional Accuracy: Automatically positioned to the address	A18NE (N)	703	-	335127 392177
94	Contemporary Trade Directory Entries Name: N C Developments Ltd Location: 29, Gildart Street, Liverpool, L3 8ET Classification: Pile Driving Status: Inactive Positional Accuracy: Automatically positioned to the address	A9NW (SE)	703	-	335515 390867
95	Contemporary Trade Directory Entries Name: Xact Location: 60, Vauxhall Road, Liverpool, L3 6DL Classification: Packaging & Wrapping Equipment & Supplies Status: Inactive Positional Accuracy: Automatically positioned to the address	A12SW (W)	710	-	334374 391186
95	Contemporary Trade Directory Entries Name: Exact Industrial Location: 60 Vauxhall Rd, Liverpool, Merseyside, L3 6DL Classification: Packaging & Wrapping Equipment & Supplies Status: Inactive Positional Accuracy: Manually positioned to the address or location	A12SW (W)	710	-	334374 391186
96	Contemporary Trade Directory Entries Name: Try & Lilly Location: 95 Devon Street, Liverpool, Merseyside, L3 8HA Classification: Hats & Caps - Manufacturers Status: Active Positional Accuracy: Manually positioned within the geographical locality	A9NW (SE)	716	-	335615 390937

Map ID	Details	Quadrant Reference (Compass Direction)	Estimated Distance From Site	Contact	NGR
96	Contemporary Trade Directory Entries Name: P'S & Q'S Ltd Location: Devonshire House, Devon Street, Liverpool, L3 8HA Classification: Printers Status: Inactive Positional Accuracy: Automatically positioned to the address	A9NW (SE)	737	-	335651 390945
96	Contemporary Trade Directory Entries Name: Bullen Health Care Group Location: 85-87, Kempston Street, Liverpool, L3 8HE Classification: Medical Equipment Maintenance & Repairs Status: Inactive Positional Accuracy: Automatically positioned to the address	A9NW (SE)	754	-	335622 390891
97	Contemporary Trade Directory Entries Name: Save Service Station Location: 38, Vauxhall Road, Liverpool, L3 6DJ Classification: Petrol Filling Stations Status: Inactive Positional Accuracy: Automatically positioned to the address	A7NE (SW)	719	-	334424 391055
97	Contemporary Trade Directory Entries Name: National Tyre And Autocare Location: 26-32, Vauxhall Road, LIVERPOOL, L3 6DW Classification: Tyre Dealers Status: Active Positional Accuracy: Automatically positioned to the address	A7NE (SW)	736	-	334444 390992
97	Contemporary Trade Directory Entries Name: J B Treasure & Co Ltd Location: 36, Vauxhall Road, Liverpool, L3 6DN Classification: Glass Products - Manufacturers Status: Inactive Positional Accuracy: Automatically positioned to the address	A7NE (SW)	741	-	334417 391023
97	Contemporary Trade Directory Entries Name: Graphic Expressions Location: Unit 4 Vauxhall Rd, Liverpool, Merseyside, L3 6BL Classification: Printers Status: Inactive Positional Accuracy: Manually positioned to the road within the address or location	A7NE (SW)	764	-	334403 391002
98	Contemporary Trade Directory Entries Name: Kerrigans North West Ltd Location: 4, Naylor Street, Liverpool, L3 6DR Classification: Car Body Repairs Status: Inactive Positional Accuracy: Automatically positioned to the address	A12SW (W)	721	-	334354 391209
98	Contemporary Trade Directory Entries Name: Graphic Offset Ltd Location: 3-4, Phillips Street, Liverpool, L3 6HZ Classification: Printers Status: Inactive Positional Accuracy: Manually positioned to the road within the address or location	A12SW (W)	764	-	334314 391194
98	Contemporary Trade Directory Entries Name: The Little White Van Co Location: 3-4 Phillips Street, Liverpool, Merseyside, L3 6HZ Classification: Printers Status: Inactive Positional Accuracy: Manually positioned to the road within the address or location	A12SW (W)	768	-	334310 391192
99	Contemporary Trade Directory Entries Name: M Stoops Location: 75, Kempston Street, Liverpool, L3 8HE Classification: Lingerie & Hosiery Manufacturers & Wholesalers Status: Inactive Positional Accuracy: Automatically positioned to the address	A9NW (SE)	732	-	335585 390887
99	Contemporary Trade Directory Entries Name: Taylors Screen Print Ltd Location: 12-14, Gildart Street, Liverpool, L3 8ET Classification: Screen Process Printers Status: Inactive Positional Accuracy: Automatically positioned to the address	A9NW (SE)	754	-	335571 390846
100	Contemporary Trade Directory Entries Name: Brian Green Ltd Location: 1, Great Crosshall Street, Liverpool, L3 2AP Classification: Office Furniture & Equipment Status: Inactive Positional Accuracy: Automatically positioned to the address	A7NE (SW)	738	-	334485 390936

Map ID	Details	Quadrant Reference (Compass Direction)	Estimated Distance From Site	Contact	NGR
100	Contemporary Trade Directory Entries Name: M H Sibson Location: Unit 3, Hatton Garden Industrial Estate, Johnson Street, Liverpool, Merseyside, L3 2BR Classification: Textile Manufacturing Status: Inactive Positional Accuracy: Manually positioned to the address or location	A7NE (SW)	743	-	334502 390909
100	Contemporary Trade Directory Entries Name: Airside Location: Unit 3, Hatton Garden Industrial Estate, Johnson Street, Liverpool, L3 2BR Classification: Car Dealers Status: Inactive Positional Accuracy: Automatically positioned to the address	A7NE (SW)	743	-	334502 390909
101	Contemporary Trade Directory Entries Name: W Kelly & Sons Location: 2, Islington Square, Liverpool, L3 8DD Classification: Seating Manufacturers Status: Active Positional Accuracy: Automatically positioned to the address	A9NW (SE)	739	-	335718 391028
102	Contemporary Trade Directory Entries Name: S & W Rogers Location: 6, Newsham Street, Liverpool, L5 5AX Classification: Car Body Repairs Status: Inactive Positional Accuracy: Automatically positioned to the address	A18NW (N)	743	-	334873 392186
103	Contemporary Trade Directory Entries Name: Morgan Audio Systems Location: Plumfield Rd, Unit 4 Off Vauxhall Rd, Liverpool, L3 6BN Classification: Hi-Fi Equipment Manufacturers & Distributors Status: Inactive Positional Accuracy: Manually positioned to the road within the address or location	A12SW (W)	749	-	334290 391377
104	Contemporary Trade Directory Entries Name: Liverpool Mechanical Repairs Ltd Location: 10-16 Bridport St, Liverpool, Merseyside, L3 5QF Classification: Garage Services Status: Inactive Positional Accuracy: Manually positioned to the address or location	A8SE (S)	753	-	335186 390676
104	Contemporary Trade Directory Entries Name: Lime Street Automobiles Location: 10 Bridport Street, Liverpool, Merseyside, L3 5QF Classification: Commercial Vehicle Dealers Status: Inactive Positional Accuracy: Manually positioned within the geographical locality	A8SE (S)	760	-	335221 390677
104	Contemporary Trade Directory Entries Name: Advanced Auto Diagnostics Location: 29, Bridport Street, Liverpool, L3 5QF Classification: Brake & Clutch Service Centres Status: Inactive Positional Accuracy: Automatically positioned to the address	A8SE (S)	765	-	335235 390675
104	Contemporary Trade Directory Entries Name: Liverpool Fire Service & Repairs Location: 16 Bridport St, Liverpool, Merseyside, L3 5QF Classification: Tyre Dealers Status: Inactive Positional Accuracy: Manually positioned to the road within the address or location	A8SE (S)	770	-	335216 390665
104	Contemporary Trade Directory Entries Name: City Steam Clean & Valet Location: 10-16 Bridport St, Liverpool, Merseyside, L3 5QF Classification: Steam Cleaning Services Status: Inactive Positional Accuracy: Manually positioned to the road within the address or location	A8SE (S)	774	-	335228 390664
105	Contemporary Trade Directory Entries Name: Solarshade Location: 99, London Road, Liverpool, L3 8JA Classification: Blinds, Awnings & Canopies Status: Active Positional Accuracy: Automatically positioned to the address	A8SE (SE)	753	-	335381 390738

Map ID	Details	Quadrant Reference (Compass Direction)	Estimated Distance From Site	Contact	NGR
106	Contemporary Trade Directory Entries Name: Fast Cash 4 Scrap Cars Liverpool Aeg Location: Vauxhall Business Centre, Liverpool, Merseyside, L3 6BN Classification: Car Breakers & Dismantlers Status: Inactive Positional Accuracy: Manually positioned within the geographical locality	A12SW (W)	758	-	334294 391288
106	Contemporary Trade Directory Entries Name: Croft Autos Location: Liverpool, L3 6BN Classification: Garage Services Status: Active Positional Accuracy: Automatically positioned to the address	A12SW (W)	758	-	334294 391288
106	Contemporary Trade Directory Entries Name: Anderton Automotive Ltd Location: Vauxhall Business Centre, 131, Vauxhall Road, Liverpool, L3 6BN Classification: Car Body Repairs Status: Inactive Positional Accuracy: Automatically positioned to the address	A12SW (W)	758	-	334294 391288
106	Contemporary Trade Directory Entries Name: William Allen Location: Vauxhall Business Centre, 131, Vauxhall Road, Liverpool, L3 6BN Classification: Garage Services Status: Inactive Positional Accuracy: Automatically positioned to the address	A12SW (W)	758	-	334294 391288
106	Contemporary Trade Directory Entries Name: Mertol Ltd Location: 131, Vauxhall Road, Liverpool, L3 6BN Classification: Telecommunications Equipment & Systems Status: Inactive Positional Accuracy: Automatically positioned to the address	A12SW (W)	758	-	334294 391288
106	Contemporary Trade Directory Entries Name: The Clean Team Location: Vauxhall Business Centre, 131, Vauxhall Road, Liverpool, Merseyside, L3 6BN Classification: Laundries & Launderettes Status: Inactive Positional Accuracy: Manually positioned to the address or location	A12SW (W)	758	-	334294 391288
106	Contemporary Trade Directory Entries Name: Graphic Offset Ltd Location: Unit 3, Vauxhall Business Centre, 131 Vauxhall Rd, Liverpool, Merseyside, L3 6BN Classification: Printers Status: Inactive Positional Accuracy: Manually positioned to the address or location	A12SW (W)	758	-	334294 391288
107	Contemporary Trade Directory Entries Name: Platen Bethune Location: 11-13, North Street, Liverpool, L3 2AZ Classification: Printers Status: Inactive Positional Accuracy: Automatically positioned to the address	A7NE (SW)	763	-	334611 390789
107	Contemporary Trade Directory Entries Name: A Time To Shine Location: 16-18, Johnson Street, Liverpool, L3 2BQ Classification: Commercial Cleaning Services Status: Active Positional Accuracy: Automatically positioned to the address	A7NE (SW)	776	-	334598 390782
108	Contemporary Trade Directory Entries Name: Speirs Brakell Ltd Location: 91, Kempston Street, Liverpool, L3 8HE Classification: Printers Status: Inactive Positional Accuracy: Automatically positioned to the address	A9NW (SE)	767	-	335645 390895
108	Contemporary Trade Directory Entries Name: Mollett Equipment Ltd Location: 99, Kempston Street, Liverpool, L3 8HE Classification: Catering Equipment Status: Inactive Positional Accuracy: Automatically positioned to the address	A9NW (SE)	782	-	335673 390902

Map ID	Details	Quadrant Reference (Compass Direction)	Estimated Distance From Site	Contact	NGR
108	Contemporary Trade Directory Entries Name: Martin Miller Ltd Location: 42, Devon Street, Liverpool, Merseyside, L3 8HA Classification: Electrical Goods Sales, Manufacturers & Wholesalers Status: Inactive Positional Accuracy: Manually positioned to the address or location	A9NW (SE)	782	-	335673 390902
109	Contemporary Trade Directory Entries Name: S L Property Management Location: 129, London Road, Liverpool, L3 8JA Classification: Distilleries Status: Inactive Positional Accuracy: Automatically positioned to the address	A9NW (SE)	780	-	335511 390772
110	Contemporary Trade Directory Entries Name: Gearskinz Location: Seymour Chambers, 92 London Road, Liverpool, Merseyside, L3 5NW Classification: Case Manufacturers Status: Active Positional Accuracy: Manually positioned within the geographical locality	A8SE (S)	784	-	335339 390689
111	Contemporary Trade Directory Entries Name: Smart Domestic Location: 124, Everton Road, Liverpool, L6 2ER Classification: Domestic Appliances - Servicing, Repairs & Parts Status: Inactive Positional Accuracy: Automatically positioned to the address	A14NE (E)	785	-	335822 391753
112	Contemporary Trade Directory Entries Name: A Titherley & Co Ltd Location: 1, Carruthers Street, Liverpool, Merseyside, L3 6BY Classification: Cleaning Materials & Equipment Status: Inactive Positional Accuracy: Automatically positioned to the address	A12SW (W)	785	-	334251 391444
113	Contemporary Trade Directory Entries Name: Data Radio Ltd Location: Abbey House, 5-7, Falkland Street, Liverpool, L3 8HB Classification: Radio Communication Equipment Status: Active Positional Accuracy: Automatically positioned to the address	A9NW (SE)	808	-	335637 390830
114	Contemporary Trade Directory Entries Name: Merseyrail Location: Rail House, Lord Nelson Street, Liverpool, L1 1JF Classification: Railways Status: Active Positional Accuracy: Automatically positioned to the address	A8SE (S)	811	-	335135 390610
114	Contemporary Trade Directory Entries Name: Mtl Trust Holdings Ltd Location: Rail House, Lord Nelson Street, Liverpool, L1 1RQ Classification: Bus & Coach Operators & Stations Status: Inactive Positional Accuracy: Automatically positioned to the address	A8SE (S)	814	-	335147 390609
114	Contemporary Trade Directory Entries Name: Merseyrail Electrics Ltd Location: Rail House, Lord Nelson Street, Liverpool, L1 1JF Classification: Railways Status: Inactive Positional Accuracy: Automatically positioned to the address	A8SE (S)	814	-	335147 390609
114	Contemporary Trade Directory Entries Name: Jarvis Facilities Ltd Location: Rail House, Lord Nelson Street, Liverpool, L1 1JF Classification: Railways Status: Inactive Positional Accuracy: Automatically positioned to the address	A8SE (S)	814	-	335147 390609
115	Contemporary Trade Directory Entries Name: A 4 Copy Technology Location: 5, Ward Street, Liverpool, L3 5XX Classification: Photocopiers Status: Inactive Positional Accuracy: Automatically positioned to the address	A8SE (S)	822	-	335274 390627
115	Contemporary Trade Directory Entries Name: Britanniacity Location: 1, Ward Street, Liverpool, Merseyside, L3 5XX Classification: Electrical Goods Sales, Manufacturers & Wholesalers Status: Inactive Positional Accuracy: Automatically positioned to the address	A8SE (S)	822	-	335274 390627

Map ID	Details	Quadrant Reference (Compass Direction)	Estimated Distance From Site	Contact	NGR
116	Contemporary Trade Directory Entries Name: Greek St Autos Location: 6-16 Greek St, Liverpool, L3 5QJ Classification: Garage Services Status: Inactive Positional Accuracy: Manually positioned to the address or location	A8SE (S)	832	-	335390 390656
117	Contemporary Trade Directory Entries Name: Anlyn Engineering Location: Unit 5, Phillips Street, Liverpool, L3 6HZ Classification: Precision Engineers Status: Inactive Positional Accuracy: Automatically positioned to the address	A12SW (W)	833	-	334250 391167
118	Contemporary Trade Directory Entries Name: Unique Design Location: 85, Victoria Street, Liverpool, L1 6DG Classification: Fireplaces & Mantelpieces Status: Inactive Positional Accuracy: Automatically positioned to the address	A7SE (SW)	834	-	334710 390653
119	Contemporary Trade Directory Entries Name: Wrought Iron Centre Location: 2, Erskine Street, Liverpool, L6 1AL Classification: Wrought Ironwork Status: Active Positional Accuracy: Automatically positioned to the address	A9NE (SE)	837	-	335797 390971
120	Contemporary Trade Directory Entries Name: John Tierney Casings Liverpool Ltd Location: 25, Carruthers Street, Liverpool, L3 6BY Classification: Food Products - Manufacturers Status: Inactive Positional Accuracy: Automatically positioned to the address	A12SW (W)	847	-	334191 391392
121	Contemporary Trade Directory Entries Name: E Fish & Co Ltd Location: 388, Scotland Road, Liverpool, L5 5AJ Classification: Print Finishers Status: Inactive Positional Accuracy: Automatically positioned to the address	A18NW (N)	851	-	334866 392296
121	Contemporary Trade Directory Entries Name: A & D Clutch Centre Location: 14, William Moulst Street, Liverpool, L5 5AS Classification: Brake & Clutch Service Centres Status: Inactive Positional Accuracy: Automatically positioned to the address	A18NW (N)	858	-	334897 392311
121	Contemporary Trade Directory Entries Name: A D Autos Location: 14, William Moulst Street, Liverpool, L5 5AS Classification: Garage Services Status: Inactive Positional Accuracy: Automatically positioned to the address	A18NW (N)	858	-	334897 392311
122	Contemporary Trade Directory Entries Name: A Perkins (Liverpool) Ltd Location: 94, Dale Street, Liverpool, L2 5TF Classification: Domestic Appliances - Servicing, Repairs & Parts Status: Inactive Positional Accuracy: Automatically positioned to the address	A7SE (SW)	859	-	334585 390691
122	Contemporary Trade Directory Entries Name: Business Machine Services Location: 3, Crosshall Street, Liverpool, Merseyside, L1 6DQ Classification: Photocopiers Status: Inactive Positional Accuracy: Manually positioned to the address or location	A7SE (SW)	859	-	334585 390691
123	Contemporary Trade Directory Entries Name: Global Freight International Ltd Location: 8, Anson Street, Liverpool, L3 5NY Classification: Freight Forwarders Status: Inactive Positional Accuracy: Automatically positioned to the address	A9SW (SE)	862	-	335559 390706
123	Contemporary Trade Directory Entries Name: Morans Furniture Repairs Ltd Location: 12, Anson Street, Liverpool, L3 5NY Classification: Furniture - Repairing & Restoring Status: Inactive Positional Accuracy: Automatically positioned to the address	A9SW (SE)	870	-	335562 390698

Map ID	Details	Quadrant Reference (Compass Direction)	Estimated Distance From Site	Contact	NGR
124	Contemporary Trade Directory Entries Name: Great Fires Of London Location: 136, London Road, Liverpool, L3 5NL Classification: Fireplaces & Mantelpieces Status: Inactive Positional Accuracy: Automatically positioned to the address	A9SW (SE)	868	-	335482 390657
125	Contemporary Trade Directory Entries Name: Liverpool Wallpaper Centre Location: Hilton House, Moss Street, Low Hill, Liverpool, L6 1HF Classification: Wallpapers & Wall Coverings Status: Inactive Positional Accuracy: Automatically positioned to the address	A9NE (SE)	873	-	335798 390909
126	Contemporary Trade Directory Entries Name: Beeston Garage Location: Lytton Street, LIVERPOOL, L6 1BG Classification: Garage Services Status: Inactive Positional Accuracy: Manually positioned to the road within the address or location	A14SE (E)	888	-	335990 391414
127	Contemporary Trade Directory Entries Name: Kingprint Location: William Moulst Street, Liverpool, L5 5AS Classification: Printers Status: Inactive Positional Accuracy: Automatically positioned to the address	A18NW (N)	896	-	334985 392365
128	Contemporary Trade Directory Entries Name: Liverpool Lifting Gear Ltd Location: 22-23, Pownall Square, Liverpool, Merseyside, L3 6AD Classification: Lifting Equipment Status: Inactive Positional Accuracy: Manually positioned to the address or location	A7NW (SW)	908	-	334311 390882
128	Contemporary Trade Directory Entries Name: Car Scraping Scrap Yards In Liverpool Location: 22-23, Pownall Square, Liverpool, L3 6AD Classification: Car Breakers & Dismantlers Status: Inactive Positional Accuracy: Automatically positioned to the address	A7NW (SW)	909	-	334311 390882
129	Contemporary Trade Directory Entries Name: Halfords Autocentre Location: 17, Trafalgar Way, Erskine Industrial Estate, Liverpool, L6 1NA Classification: Garage Services Status: Active Positional Accuracy: Automatically positioned to the address	A9NE (SE)	913	-	335935 391061
130	Contemporary Trade Directory Entries Name: Newton Ellis & Co Location: 29, Cheapside, LIVERPOOL, L2 2DY Classification: Photographic Equipment Repairs Status: Active Positional Accuracy: Automatically positioned to the address	A7SE (SW)	918	-	334453 390714
130	Contemporary Trade Directory Entries Name: Stirling Steelcraft Co Location: 11, Cheapside, Liverpool, L2 2DY Classification: Catering Equipment Status: Inactive Positional Accuracy: Automatically positioned to the address	A7SE (SW)	927	-	334471 390688
131	Contemporary Trade Directory Entries Name: Burnley Motors (Liverpool) Ltd Location: 7-9, Moor Place, Liverpool, L3 5QW Classification: Garage Services Status: Inactive Positional Accuracy: Automatically positioned to the address	A9SW (SE)	920	-	335511 390613
131	Contemporary Trade Directory Entries Name: Burnley Motors Liverpool Ltd Location: 7-9, Moor Place, Liverpool, L3 5QW Classification: Garage Services Status: Active Positional Accuracy: Automatically positioned to the address	A9SW (SE)	921	-	335511 390612
132	Contemporary Trade Directory Entries Name: Islington Tyres Location: Erskine St, Liverpool, L6 1AL Classification: Tyre Dealers Status: Inactive Positional Accuracy: Manually positioned to the road within the address or location	A9NE (SE)	921	-	335907 390989

Map ID	Details	Quadrant Reference (Compass Direction)	Estimated Distance From Site	Contact	NGR
133	Contemporary Trade Directory Entries Name: Brunswick Motors Location: 22-26, Oakes Street, Liverpool, L3 5PA Classification: Garage Services Status: Inactive Positional Accuracy: Automatically positioned to the address	A9SW (SE)	925	-	335678 390713
133	Contemporary Trade Directory Entries Name: Islington Exhausts Location: 18-22, Daulby Street, Liverpool, L3 5NX Classification: Exhaust & Shock Absorber Centres Status: Inactive Positional Accuracy: Automatically positioned to the address	A9SW (SE)	935	-	335720 390735
133	Contemporary Trade Directory Entries Name: Daulby Car Sales Location: 18-22, Daulby Street, Liverpool, L3 5NX Classification: Car Dealers - Used Status: Inactive Positional Accuracy: Automatically positioned to the address	A9SW (SE)	935	-	335720 390735
134	Contemporary Trade Directory Entries Name: Smart Gas Location: 23, Fishguard Close, Liverpool, L6 2WE Classification: Cookers - Sales & Service Status: Inactive Positional Accuracy: Automatically positioned to the address	A19SE (NE)	925	-	335949 391816
135	Contemporary Trade Directory Entries Name: Liverpool Plastic Bonding Ltd Location: 63-65, Gascoyne Street, Liverpool, L3 6BS Classification: Shop Fittings Manufacturers Status: Active Positional Accuracy: Automatically positioned to the address	A12SW (W)	927	-	334144 391192
136	Contemporary Trade Directory Entries Name: Motorway Tyres & Accessories Ltd Location: 402, Scotland Road, Liverpool, L5 5AJ Classification: Tyre Dealers Status: Inactive Positional Accuracy: Automatically positioned to the address	A18NW (N)	933	-	334858 392379
136	Contemporary Trade Directory Entries Name: Leaders Of Liverpool Ltd Location: 418-428 Scotland Rd, Liverpool, Merseyside, L5 5AJ Classification: Car Dealers Status: Inactive Positional Accuracy: Manually positioned to the road within the address or location	A18NW (N)	951	-	334838 392392
137	Contemporary Trade Directory Entries Name: Hippodrome Tyre Services Location: 29, Everton Road, Liverpool, L6 2EH Classification: Tyre Dealers Status: Active Positional Accuracy: Automatically positioned to the address	A14SE (E)	933	-	336031 391349
138	Contemporary Trade Directory Entries Name: Cathedral Foods Location: 27-33 Dalrymple St, Liverpool, Merseyside, L5 5HB Classification: Food Products - Manufacturers Status: Inactive Positional Accuracy: Manually positioned to the address or location	A18NW (N)	935	-	335025 392408
138	Contemporary Trade Directory Entries Name: Parry Scragg Ltd Location: 25/33, Dalrymple Street, Liverpool, L5 5HB Classification: Food Products - Manufacturers Status: Inactive Positional Accuracy: Automatically positioned to the address	A18NW (N)	957	-	335023 392430
139	Contemporary Trade Directory Entries Name: G M Design Location: Nightingale House, 8 Taylor St, Liverpool, Merseyside, L5 5AD Classification: Mechanical Engineers Status: Inactive Positional Accuracy: Manually positioned to the address or location	A18NW (N)	944	-	334960 392410
139	Contemporary Trade Directory Entries Name: Anlyn Engineering Location: Nightingale House, Taylor Street, Liverpool, L5 5AD Classification: Precision Engineers Status: Inactive Positional Accuracy: Automatically positioned to the address	A18NW (N)	944	-	334976 392412

Map ID	Details	Quadrant Reference (Compass Direction)	Estimated Distance From Site	Contact	NGR
139	Contemporary Trade Directory Entries Name: Crown Batteries Location: 14b, Taylor Street, Liverpool, Merseyside, L5 5AD Classification: Battery Manufacturers & Supplies Status: Inactive Positional Accuracy: Automatically positioned to the address	A18NW (N)	982	-	334955 392447
140	Contemporary Trade Directory Entries Name: C M S Transport Ltd Location: 292-296, Vauxhall Road, Liverpool, L5 8SS Classification: Road Haulage Services Status: Inactive Positional Accuracy: Automatically positioned in the proximity of the address	A17NW (NW)	948	-	334365 392123
140	Contemporary Trade Directory Entries Name: Williams Motor Co Location: 285-287, Vauxhall Road, Liverpool, L5 8SS Classification: Car Body Repairs Status: Inactive Positional Accuracy: Automatically positioned to the address	A17NW (NW)	970	-	334332 392121
141	Contemporary Trade Directory Entries Name: All Metal Electro Plating Co Location: 18, Carruthers Street, Liverpool, Merseyside, L3 6BY Classification: Metal Finishing Services Status: Inactive Positional Accuracy: Automatically positioned to the address	A12SW (W)	949	-	334087 391414
142	Contemporary Trade Directory Entries Name: Elan Systems (Uk) Ltd Location: Pumpfields Road, Liverpool, L3 6BA Classification: Automation Systems & Equipment Status: Inactive Positional Accuracy: Automatically positioned to the address	A12SW (W)	951	-	334101 391271
143	Contemporary Trade Directory Entries Name: Gansgear Location: 160, Market Square, St. Johns Precinct, Liverpool, L1 1ND Classification: Leisure & Sportswear Manufacturers & Wholesalers Status: Inactive Positional Accuracy: Automatically positioned to the address	A8SW (S)	952	-	334912 390473
143	Contemporary Trade Directory Entries Name: Tangos Location: 83-84, Retail Market, St. Johns Precinct, Liverpool, L1 1NW Classification: Electrical Goods Sales, Manufacturers & Wholesalers Status: Inactive Positional Accuracy: Automatically positioned to the address	A8SW (S)	979	-	334880 390451
144	Contemporary Trade Directory Entries Name: J Thompson Location: 78, Pall Mall, Liverpool, Merseyside, L3 7DB Classification: Office Furniture & Equipment Status: Inactive Positional Accuracy: Automatically positioned to the address	A12NW (W)	956	-	334081 391490
145	Contemporary Trade Directory Entries Name: Wakefield Inspection Services Ltd Location: Moffat House, 14-20, Pall Mall, Liverpool, L3 6AL Classification: Testing, Inspection & Calibration Equipment Manufacturers Status: Active Positional Accuracy: Automatically positioned to the address	A7NW (SW)	965	-	334277 390832
145	Contemporary Trade Directory Entries Name: Studio Planet Ltd Location: Planet House, 14-20, Pall Mall, Liverpool, L3 6AL Classification: Printers Status: Inactive Positional Accuracy: Automatically positioned to the address	A7NW (SW)	965	-	334277 390832
145	Contemporary Trade Directory Entries Name: Johnsons Seat Location: Pall Mall, Liverpool, Merseyside, L3 6AL Classification: Car Customisation & Conversion Specialists Status: Active Positional Accuracy: Manually positioned within the geographical locality	A7NW (SW)	967	-	334271 390837
146	Contemporary Trade Directory Entries Name: Bodyshop Services Ltd Location: 12, Trafalgar Way, Erskine Industrial Estate, Liverpool, L6 1NA Classification: Paint Spraying Equipment & Accessories Status: Inactive Positional Accuracy: Automatically positioned to the address	A9NE (SE)	965	-	335985 391044

Map ID	Details	Quadrant Reference (Compass Direction)	Estimated Distance From Site	Contact	NGR
146	Contemporary Trade Directory Entries Name: Hilti (Gt Britain) Ltd Location: 14, Trafalgar Way, Erskine Industrial Estate, Liverpool, L6 1NA Classification: Fasteners & Fixing Devices Status: Inactive Positional Accuracy: Automatically positioned to the address	A9NE (SE)	975	-	335986 391026
147	Contemporary Trade Directory Entries Name: Mercedes Benz Location: 66-68, Pall Mall, Liverpool, L3 7DB Classification: Car Dealers Status: Inactive Positional Accuracy: Automatically positioned to the address	A12SW (W)	965	-	334116 391150
147	Contemporary Trade Directory Entries Name: Mercedes Benz & Smart Of Liverpool Location: 66-68, Pall Mall, Liverpool, Merseyside, L3 7DB Classification: Car Dealers Status: Inactive Positional Accuracy: Manually positioned to the address or location	A12SW (W)	965	-	334116 391150
147	Contemporary Trade Directory Entries Name: Mercedes Benz Of Liverpool Location: 66-68, Pall Mall, Liverpool, Merseyside, L3 7DB Classification: Car Dealers Status: Inactive Positional Accuracy: Manually positioned to the address or location	A12SW (W)	965	-	334116 391150
147	Contemporary Trade Directory Entries Name: Mercedes Benz Of Liverpool Location: 66-68, Pall Mall, Liverpool, L3 7DB Classification: Car Dealers Status: Inactive Positional Accuracy: Automatically positioned to the address	A12SW (W)	965	-	334116 391150
147	Contemporary Trade Directory Entries Name: Mercedes Benz Of Liverpool Location: 66-68, Pall Mall, Liverpool, L3 7DB Classification: Car Dealers Status: Active Positional Accuracy: Automatically positioned to the address	A12SW (W)	987	-	334096 391141
148	Contemporary Trade Directory Entries Name: B S C Location: Taylor St, Liverpool, L5 5AD Classification: Garage Services Status: Inactive Positional Accuracy: Manually positioned to the road within the address or location	A18NW (N)	966	-	334892 392420
148	Contemporary Trade Directory Entries Name: A Gardner & Co Ltd Location: 1, Taylor Street, Liverpool, L5 5AD Classification: Printers Status: Inactive Positional Accuracy: Automatically positioned to the address	A18NW (N)	982	-	334885 392436
148	Contemporary Trade Directory Entries Name: Bentleys Of Liverpool Location: 418-428, Scotland Road, Liverpool, L5 5AJ Classification: Car Dealers - Used Status: Inactive Positional Accuracy: Automatically positioned to the address	A18NW (N)	982	-	334885 392436
148	Contemporary Trade Directory Entries Name: R S Eyre Location: 1, Taylor Street, Liverpool, Merseyside, L5 5AD Classification: Printers Status: Inactive Positional Accuracy: Manually positioned to the address or location	A18NW (N)	982	-	334885 392436
149	Contemporary Trade Directory Entries Name: Hog Roast Liverpool Location: 745 Liverpool Street, Liverpool, Merseyside, L1 1AA Classification: Catering Equipment Status: Inactive Positional Accuracy: Manually positioned within the geographical locality	A8SW (S)	970	-	334982 390448
150	Contemporary Trade Directory Entries Name: F W D Freight Services Ltd Location: 30-32, Pall Mall, Liverpool, L3 6AL Classification: Freight Forwarders Status: Active Positional Accuracy: Automatically positioned to the address	A7NW (SW)	976	-	334223 390890

Map ID	Details	Quadrant Reference (Compass Direction)	Estimated Distance From Site	Contact	NGR
151	Contemporary Trade Directory Entries Name: Acorn Contract Services Ltd Location: 292-296 Vauxhall Rd, Liverpool, Merseyside, L5 8SS Classification: Asphalt & Coated Macadam Laying Contractors Status: Inactive Positional Accuracy: Automatically positioned to the address	A17NE (NW)	982	-	334405 392207
152	Contemporary Trade Directory Entries Name: National Car Parks Plc Location: Vernon Street, Liverpool, L2 2AY Classification: Car Painters & Sprayers Status: Active Positional Accuracy: Automatically positioned to the address	A7SW (SW)	984	-	334364 390707
153	Contemporary Trade Directory Entries Name: Morland Service Station Location: 61, Breck Road, Everton, Liverpool, L5 4QA Classification: Garage Services Status: Inactive Positional Accuracy: Automatically positioned to the address	A19SE (NE)	989	-	335957 391949
154	Contemporary Trade Directory Entries Name: Delaceys Top 2 Toe Location: 30, St. Johns Square, St. Johns Precinct, Liverpool, Merseyside, L1 1LT Classification: Cosmetic Manufacturers Status: Inactive Positional Accuracy: Manually positioned to the address or location	A8SW (S)	992	-	334869 390440
155	Contemporary Trade Directory Entries Name: Kleen Right Location: Unit 1B, Prospect Place, Erskine Ind Est, Liverpool, Merseyside, L6 1AU Classification: Carpet, Curtain & Upholstery Cleaners Status: Inactive Positional Accuracy: Manually positioned within the geographical locality	A9NE (SE)	993	-	335968 390950
156	Fuel Station Entries Name: Scotland Road Service Station Location: Scotland Road, Liverpool, L5 5AQ Brand: Shell Premises Type: Petrol Station Status: Open Positional Accuracy: Automatically positioned to the address	A18SW (N)	610	-	334891 392051
157	Fuel Station Entries Name: Rss Islington Road Location: Islington, Liverpool, L3 8PP Brand: BP Premises Type: Petrol Station Status: Open Positional Accuracy: Automatically positioned to the address	A9NW (SE)	676	-	335574 390953
158	Fuel Station Entries Name: Vauxhall Service Station Location: 38 Vauxhall Road, Midghall Street, LIVERPOOL, Merseyside, L3 6DJ Brand: Save Premises Type: Not Applicable Status: Obsolete Positional Accuracy: Automatically positioned to the address	A7NE (SW)	719	-	334424 391055
159	Fuel Station Entries Name: Sainsburys Liverpool Great Homer Street Location: Great Homer Street, Everton, Liverpool, Merseyside, L5 5BE Brand: Sainsburys Premises Type: Hypermarket Status: Open Positional Accuracy: Manually positioned within the geographical locality	A18NE (N)	784	-	335111 392259
160	Fuel Station Entries Name: Leeds Street Service Station Location: Leeds Street, LIVERPOOL, Merseyside, L3 6AT Brand: Total Premises Type: Not Applicable Status: Obsolete Positional Accuracy: Manually positioned to the address or location	A12SW (W)	889	-	334202 391134
161	Fuel Station Entries Name: Shell Vauxhall Road Location: 290 Vauxhall Road, LIVERPOOL, Merseyside, L5 8SS Brand: Obsolete Premises Type: Not Applicable Status: Obsolete Positional Accuracy: Manually positioned to the address or location	A17SW (NW)	933	-	334381 392119

Map ID	Details	Quadrant Reference (Compass Direction)	Estimated Distance From Site	Contact	NGR
162	Fuel Station Entries Name: Mo'S Stop And Shop Location: Everton Road, Everton, LIVERPOOL, Merseyside, L25 Brand: Obsolete Premises Type: Not Applicable Status: Obsolete Positional Accuracy: Manually positioned to the address or location	A14SE (E)	934	-	336032 391349
163	Points of Interest - Commercial Services Name: The Five Star Car Wash Location: 104 St. Anne Street, Liverpool, L3 3EB Category: Personal, Consumer and other Services Class Code: Vehicle Cleaning Services Positional Accuracy: Positioned to address or location	A13SE (S)	47	7	335076 391377
164	Points of Interest - Commercial Services Name: D K W Auto's Ltd Location: 1 Beau Street, Liverpool, L3 3JE Category: Repair and Servicing Class Code: Vehicle Repair, Testing and Servicing Positional Accuracy: Positioned to address or location	A13NE (NE)	56	7	335110 391527
164	Points of Interest - Commercial Services Name: D K W Auto's Ltd Location: 1 Beau Street, Liverpool, L3 3JE Category: Repair and Servicing Class Code: Vehicle Repair, Testing and Servicing Positional Accuracy: Positioned to address or location	A13NE (NE)	56	7	335109 391527
164	Points of Interest - Commercial Services Name: T R T Motors Location: 40-45 Fox Street, Liverpool, L3 3BQ Category: Repair and Servicing Class Code: Vehicle Repair, Testing and Servicing Positional Accuracy: Positioned to address or location	A13NE (NE)	94	7	335137 391556
165	Points of Interest - Commercial Services Name: Wilson Transport Location: 172 Richmond Row, Liverpool, L3 3BL Category: Transport, Storage and Delivery Class Code: Distribution and Haulage Positional Accuracy: Positioned to address or location	A13SE (E)	157	7	335246 391374
166	Points of Interest - Commercial Services Name: Scrap Metal Yard Location: Not Supplied Category: Recycling Services Class Code: Scrap Metal Merchants Positional Accuracy: Positioned to an adjacent address or location	A13NE (NE)	163	7	335185 391607
166	Points of Interest - Commercial Services Name: Scrap Metal Yard Location: L5 Category: Recycling Services Class Code: Scrap Metal Merchants Positional Accuracy: Positioned to address or location	A13NE (NE)	171	7	335193 391610
166	Points of Interest - Commercial Services Name: The Lancashire Motor Radiator Co Ltd Location: 2-28 Great Homer Street, Liverpool, L5 3LE Category: Repair and Servicing Class Code: Vehicle Repair, Testing and Servicing Positional Accuracy: Positioned to address or location	A13NE (N)	189	7	335143 391656
166	Points of Interest - Commercial Services Name: Warwick Garages Location: 5-17 Prince Edwin Street, Liverpool, L5 3LL Category: Repair and Servicing Class Code: Vehicle Repair, Testing and Servicing Positional Accuracy: Positioned to address or location	A13NE (NE)	198	7	335187 391647
166	Points of Interest - Commercial Services Name: Liverpool Garages Location: 5-7 Prince Edwin Street, Liverpool, L5 3LL Category: Repair and Servicing Class Code: Vehicle Repair, Testing and Servicing Positional Accuracy: Positioned to address or location	A13NE (NE)	198	7	335187 391647
166	Points of Interest - Commercial Services Name: Liverpool Auto Electrics Location: 6-7 Clegg Street, Liverpool, L5 3SP Category: Repair and Servicing Class Code: Vehicle Repair, Testing and Servicing Positional Accuracy: Positioned to address or location	A13NE (N)	257	7	335130 391729

Map ID	Details	Quadrant Reference (Compass Direction)	Estimated Distance From Site	Contact	NGR
167	Points of Interest - Commercial Services Name: Spraytech (Liverpool) Location: Friary Residence Centre 10, Fox Street, Liverpool, L3 3BQ Category: Repair and Servicing Class Code: Vehicle Repair, Testing and Servicing Positional Accuracy: Positioned to address or location	A13NE (E)	170	7	335271 391461
167	Points of Interest - Commercial Services Name: Spraytech (Liverpool) Location: Friary Residence Centre 10, Fox Street, Liverpool, L3 3BQ Category: Repair and Servicing Class Code: Vehicle Repair, Testing and Servicing Positional Accuracy: Positioned to address or location	A13NE (E)	170	7	335271 391461
167	Points of Interest - Commercial Services Name: M & A Services Location: 181 Richmond Row, Liverpool, L3 3BX Category: Repair and Servicing Class Code: Vehicle Repair, Testing and Servicing Positional Accuracy: Positioned to address or location	A13SE (E)	171	7	335274 391427
167	Points of Interest - Commercial Services Name: M & A Services Location: 181 Richmond Row, Liverpool, L3 3BX Category: Repair and Servicing Class Code: Vehicle Repair, Testing and Servicing Positional Accuracy: Positioned to address or location	A13SE (E)	171	7	335274 391427
168	Points of Interest - Commercial Services Name: Budget Exhausts Location: Virgil Street, Liverpool, L5 5BY Category: Repair and Servicing Class Code: Vehicle Repair, Testing and Servicing Positional Accuracy: Positioned to address or location	A18SE (N)	398	7	335077 391873
168	Points of Interest - Commercial Services Name: Budget Exhausts & Tyres Ltd Location: Virgil Street, Liverpool, L5 5BY Category: Repair and Servicing Class Code: Vehicle Repair, Testing and Servicing Positional Accuracy: Positioned to address or location	A18SE (N)	398	7	335077 391873
169	Points of Interest - Commercial Services Name: P E B Location: 18 Dryden Street, Liverpool, L5 5BT Category: Repair and Servicing Class Code: Vehicle Repair, Testing and Servicing Positional Accuracy: Positioned to address or location	A18SW (N)	446	7	335017 391915
169	Points of Interest - Commercial Services Name: P E B Location: 18 Dryden Street, Liverpool, L5 5BT Category: Repair and Servicing Class Code: Vehicle Repair, Testing and Servicing Positional Accuracy: Positioned to address or location	A18SW (N)	446	7	335017 391915
169	Points of Interest - Commercial Services Name: Ces Ltd Location: 33-47 Dryden St, Liverpool, Merseyside, L5 5BT Category: Repair and Servicing Class Code: Vehicle Repair, Testing and Servicing Positional Accuracy: Positioned to address or location	A18SW (N)	511	7	334980 391974
170	Points of Interest - Commercial Services Name: Scrap Yard Location: Not Supplied Category: Recycling Services Class Code: Scrap Metal Merchants Positional Accuracy: Positioned to an adjacent address or location	A14NW (E)	488	7	335581 391532
171	Points of Interest - Commercial Services Name: Station Garage Location: 33 Freemasons Row, Liverpool, L3 2DJ Category: Repair and Servicing Class Code: Vehicle Repair, Testing and Servicing Positional Accuracy: Positioned to address or location	A12SE (W)	596	7	334484 391215
171	Points of Interest - Commercial Services Name: Station Garage Location: 33 Freemasons Row, Liverpool, L3 2DJ Category: Repair and Servicing Class Code: Vehicle Repair, Testing and Servicing Positional Accuracy: Positioned to address or location	A12SE (W)	596	7	334484 391215

Map ID	Details	Quadrant Reference (Compass Direction)	Estimated Distance From Site	Contact	NGR
171	Points of Interest - Commercial Services Name: Leeds Street Garage Location: 33 Freemasons Row, Liverpool, L3 2DJ Category: Repair and Servicing Class Code: Vehicle Repair, Testing and Servicing Positional Accuracy: Positioned to address or location	A12SE (W)	596	7	334484 391215
171	Points of Interest - Commercial Services Name: K & P Autos Ltd Location: 29-31 Freemasons Row, Liverpool, L3 2DJ Category: Repair and Servicing Class Code: Vehicle Repair, Testing and Servicing Positional Accuracy: Positioned to address or location	A12SE (W)	611	7	334469 391214
171	Points of Interest - Commercial Services Name: Millwrights Ltd Location: 33 Naylor Street, Liverpool, L3 6DR Category: Construction Services Class Code: Metalworkers Including Blacksmiths Positional Accuracy: Positioned to address or location	A12SE (W)	640	7	334424 391254
172	Points of Interest - Commercial Services Name: Buckley M O T Centre Location: 8 Blackstock Street, Liverpool, L3 6ET Category: Repair and Servicing Class Code: Vehicle Repair, Testing and Servicing Positional Accuracy: Positioned to address or location	A12SE (W)	598	7	334441 391385
172	Points of Interest - Commercial Services Name: Millwrights Liverpool Ltd Location: Unit 1 13-15, Oriol Street, Liverpool, L3 6DU Category: Construction Services Class Code: Metalworkers Including Blacksmiths Positional Accuracy: Positioned to address or location	A12SE (W)	644	7	334407 391304
173	Points of Interest - Commercial Services Name: Car Wash Location: Scotland Road, Liverpool, L5 5AQ Category: Personal, Consumer and other Services Class Code: Vehicle Cleaning Services Positional Accuracy: Positioned to address or location	A18SW (N)	610	7	334891 392051
173	Points of Interest - Commercial Services Name: Scotland Road Service Station Location: Scotland, Road, Liverpool, L5 5AQ Category: Personal, Consumer and other Services Class Code: Vehicle Cleaning Services Positional Accuracy: Positioned to address or location	A18SW (N)	650	7	334877 392089
174	Points of Interest - Commercial Services Name: Rss Islington Road Location: Islington, Liverpool, L3 8PP Category: Personal, Consumer and other Services Class Code: Vehicle Cleaning Services Positional Accuracy: Positioned to address or location	A9NW (SE)	676	7	335574 390953
174	Points of Interest - Commercial Services Name: Car Wash Location: Islington, Liverpool, L3 8PP Category: Personal, Consumer and other Services Class Code: Vehicle Cleaning Services Positional Accuracy: Positioned to address or location	A9NW (SE)	676	7	335574 390953
175	Points of Interest - Commercial Services Name: Rapid Valeting & Hand Wash Location: 11 Naylor Street, Liverpool, L3 6DR Category: Personal, Consumer and other Services Class Code: Vehicle Cleaning Services Positional Accuracy: Positioned to address or location	A12SW (W)	681	7	334381 391256
175	Points of Interest - Commercial Services Name: Xact Prepack Location: 60 Vauxhall Road, Liverpool, L3 6DL Category: Transport, Storage and Delivery Class Code: Distribution and Haulage Positional Accuracy: Positioned to address or location	A12SW (W)	710	7	334374 391186
175	Points of Interest - Commercial Services Name: Kerrigans (North West) Ltd Location: 4 Naylor Street, Liverpool, L3 6DR Category: Repair and Servicing Class Code: Vehicle Repair, Testing and Servicing Positional Accuracy: Positioned to address or location	A12SW (W)	721	7	334354 391209

Map ID	Details	Quadrant Reference (Compass Direction)	Estimated Distance From Site	Contact	NGR
175	Points of Interest - Commercial Services Name: Kerrigans North West Ltd Location: 4 Naylor Street, Liverpool, L3 6DR Category: Repair and Servicing Class Code: Vehicle Repair, Testing and Servicing Positional Accuracy: Positioned to address or location	A12SW (W)	721	7	334354 391208
176	Points of Interest - Commercial Services Name: City Automobile Repairs Location: Unit, 7 Blackstock Street, Liverpool, L3 6ET Category: Repair and Servicing Class Code: Vehicle Repair, Testing and Servicing Positional Accuracy: Positioned to address or location	A12SW (W)	686	7	334350 391414
176	Points of Interest - Commercial Services Name: Sheel Commercial Repairs Location: 2a Ford Street, Liverpool, L3 6EX Category: Repair and Servicing Class Code: Vehicle Repair, Testing and Servicing Positional Accuracy: Positioned to address or location	A12SW (W)	688	7	334347 391440
176	Points of Interest - Commercial Services Name: Sheel Commercial Repairs Location: 2A Ford Street, Liverpool, L3 6EX Category: Repair and Servicing Class Code: Vehicle Repair, Testing and Servicing Positional Accuracy: Positioned to address or location	A12SW (W)	689	7	334347 391439
176	Points of Interest - Commercial Services Name: David Morton Location: Unit 1 5, Blackstock Street, Liverpool, L3 6EP Category: Repair and Servicing Class Code: Vehicle Repair, Testing and Servicing Positional Accuracy: Positioned to address or location	A12SW (W)	708	7	334328 391419
176	Points of Interest - Commercial Services Name: City Automobile Repairs Location: 4 Blackstock Street, Liverpool, L3 6ET Category: Repair and Servicing Class Code: Vehicle Repair, Testing and Servicing Positional Accuracy: Positioned to address or location	A12SW (W)	710	7	334330 391370
176	Points of Interest - Commercial Services Name: City Automobile Repairs Location: 4 Blackstock Street, Liverpool, L3 6ET Category: Repair and Servicing Class Code: Vehicle Repair, Testing and Servicing Positional Accuracy: Positioned to address or location	A12SW (W)	710	7	334330 391370
177	Points of Interest - Commercial Services Name: Century Settle Cars Location: 2 Vauxhall Road, Liverpool, L3 2BG Category: Repair and Servicing Class Code: Vehicle Repair, Testing and Servicing Positional Accuracy: Positioned to address or location	A7NE (SW)	718	7	334478 390977
177	Points of Interest - Commercial Services Name: National Tyres and Autocare Location: 26-32 Vauxhall Road, Liverpool, L3 6DW Category: Repair and Servicing Class Code: Vehicle Repair, Testing and Servicing Positional Accuracy: Positioned to address or location	A7NE (SW)	736	7	334444 390991
177	Points of Interest - Commercial Services Name: National Tyres and Autocare Location: 26-32 Vauxhall Road, Liverpool, L3 6DW Category: Repair and Servicing Class Code: Vehicle Repair, Testing and Servicing Positional Accuracy: Positioned to address or location	A7NE (SW)	736	7	334444 390992
178	Points of Interest - Commercial Services Name: Century Automotive Location: 38 Vauxhall Road, Liverpool, L3 6DJ Category: Repair and Servicing Class Code: Vehicle Repair, Testing and Servicing Positional Accuracy: Positioned to address or location	A7NE (SW)	719	7	334424 391055
179	Points of Interest - Commercial Services Name: S & W Rogers Location: 6 Newsham Street, Liverpool, L5 5AX Category: Repair and Servicing Class Code: Vehicle Repair, Testing and Servicing Positional Accuracy: Positioned to address or location	A18NW (N)	743	7	334873 392186

Map ID	Details	Quadrant Reference (Compass Direction)	Estimated Distance From Site	Contact	NGR
179	Points of Interest - Commercial Services Name: S & W Rogers Location: 6 Newsham Street, Liverpool, L5 5AX Category: Repair and Servicing Class Code: Vehicle Repair, Testing and Servicing Positional Accuracy: Positioned to address or location	A18NW (N)	743	7	334873 392186
180	Points of Interest - Commercial Services Name: Croft Autos Location: Vauxhall Business Centre 131, Vauxhall Road, Liverpool, L3 6BN Category: Repair and Servicing Class Code: Vehicle Repair, Testing and Servicing Positional Accuracy: Positioned to address or location	A12SW (W)	758	7	334294 391287
180	Points of Interest - Commercial Services Name: Liverpool Car Glass Location: 131 Vauxhall Road, Liverpool, L3 6BN Category: Repair and Servicing Class Code: Vehicle Repair, Testing and Servicing Positional Accuracy: Positioned to address or location	A12SW (W)	758	7	334294 391288
180	Points of Interest - Commercial Services Name: Century Automotive Location: Vauxhall Business Centre 131, Vauxhall Road, Liverpool, L3 6BN Category: Repair and Servicing Class Code: Vehicle Repair, Testing and Servicing Positional Accuracy: Positioned to address or location	A12SW (W)	758	7	334294 391288
180	Points of Interest - Commercial Services Name: Anderton Automotive Ltd Location: Vauxhall Business Centre 131, Vauxhall Road, Liverpool, L3 6BN Category: Repair and Servicing Class Code: Vehicle Repair, Testing and Servicing Positional Accuracy: Positioned to address or location	A12SW (W)	758	7	334294 391288
180	Points of Interest - Commercial Services Name: Mutual Assist Location: Vauxhall Business Centre 131, Vauxhall Road, Liverpool, L3 6BN Category: Repair and Servicing Class Code: Vehicle Repair, Testing and Servicing Positional Accuracy: Positioned to address or location	A12SW (W)	758	7	334294 391288
180	Points of Interest - Commercial Services Name: Liverpool Car Glass Location: Vauxhall Business Centre 131, Vauxhall Road, Liverpool, L3 6BN Category: Repair and Servicing Class Code: Vehicle Repair, Testing and Servicing Positional Accuracy: Positioned to address or location	A12SW (W)	758	7	334294 391288
180	Points of Interest - Commercial Services Name: Anderton Automotive Location: Vauxhall Business Centre 131, Vauxhall Road, Liverpool, L3 6BN Category: Repair and Servicing Class Code: Vehicle Repair, Testing and Servicing Positional Accuracy: Positioned to address or location	A12SW (W)	758	7	334294 391288
180	Points of Interest - Commercial Services Name: City Centre Garage Location: Vauxhall Business Centre 131, Vauxhall Road, Liverpool, L3 6BN Category: Repair and Servicing Class Code: Vehicle Repair, Testing and Servicing Positional Accuracy: Positioned to address or location	A12SW (W)	758	7	334294 391288
181	Points of Interest - Commercial Services Name: Liverpool Valet Services Location: 1-27 Bridport Street, Liverpool, L3 5QF Category: Repair and Servicing Class Code: Vehicle Repair, Testing and Servicing Positional Accuracy: Positioned to address or location	A8SE (S)	759	7	335221 390677
181	Points of Interest - Commercial Services Name: Advanced Auto Services Location: 29 Bridport Street, Liverpool, L3 5QF Category: Repair and Servicing Class Code: Vehicle Repair, Testing and Servicing Positional Accuracy: Positioned to address or location	A8SE (S)	765	7	335235 390675
182	Points of Interest - Commercial Services Name: City Wrought Iron Centre Location: 2 Erskine Street, Liverpool, L6 1AL Category: Construction Services Class Code: Metalworkers Including Blacksmiths Positional Accuracy: Positioned to address or location	A9NE (SE)	830	7	335789 390971

Map ID	Details	Quadrant Reference (Compass Direction)	Estimated Distance From Site	Contact	NGR
182	Points of Interest - Commercial Services Name: Wrought Iron Centre Location: 2 Erskine Street, Liverpool, L6 1AL Category: Construction Services Class Code: Metalworkers Including Blacksmiths Positional Accuracy: Positioned to address or location	A9NE (SE)	830	7	335789 390970
183	Points of Interest - Commercial Services Name: Olympia Garage Location: Lytton Street, Liverpool, L6 1BG Category: Repair and Servicing Class Code: Vehicle Repair, Testing and Servicing Positional Accuracy: Positioned to address or location	A14SE (E)	843	7	335946 391437
184	Points of Interest - Commercial Services Name: A D Autos Location: 14 William Moulst Street, Liverpool, L5 5AS Category: Repair and Servicing Class Code: Vehicle Repair, Testing and Servicing Positional Accuracy: Positioned to address or location	A18NW (N)	858	7	334897 392311
185	Points of Interest - Commercial Services Name: UK Environmental & Asbestos Solutions Ltd Location: Pumpfields Road, Liverpool, L3 6BA Category: Recycling Services Class Code: Recycling, Reclamation and Disposal Positional Accuracy: Positioned to address or location	A12SW (W)	903	7	334158 391233
185	Points of Interest - Commercial Services Name: Anjon Freight Services Ltd Location: Pall Mall, Liverpool, L3 7DB Category: Transport, Storage and Delivery Class Code: Distribution and Haulage Positional Accuracy: Positioned to address or location	A12SW (W)	982	7	334085 391200
186	Points of Interest - Commercial Services Name: Autoglass Location: 17 Trafalgar Way, Erskine Industrial Estate, Liverpool, L6 1NA Category: Repair and Servicing Class Code: Vehicle Repair, Testing and Servicing Positional Accuracy: Positioned to address or location	A9NE (SE)	913	7	335935 391061
186	Points of Interest - Commercial Services Name: Autoglass Location: 17 Trafalgar Way, Erskine Industrial Estate, Liverpool, L6 1NA Category: Repair and Servicing Class Code: Vehicle Repair, Testing and Servicing Positional Accuracy: Positioned to address or location	A9NE (SE)	913	7	335935 391061
186	Points of Interest - Commercial Services Name: Halfords Autocentre Location: Unit 17 Erskine Trade Park, Trafalgar Way, Erskine Industrial Estate, Liverpool, L6 1NA Category: Repair and Servicing Class Code: Vehicle Repair, Testing and Servicing Positional Accuracy: Positioned to address or location	A9NE (SE)	917	7	335938 391058
187	Points of Interest - Commercial Services Name: Burnley Motors Location: 7-9 Moor Place, Liverpool, L3 5QW Category: Repair and Servicing Class Code: Vehicle Repair, Testing and Servicing Positional Accuracy: Positioned to address or location	A9SW (SE)	920	7	335511 390613
187	Points of Interest - Commercial Services Name: Burnley Motors Liverpool Ltd Location: 7-9 Moor Place, Liverpool, L3 5QW Category: Repair and Servicing Class Code: Vehicle Repair, Testing and Servicing Positional Accuracy: Positioned to address or location	A9SW (SE)	921	7	335511 390612
188	Points of Interest - Commercial Services Name: F W D Freight Services Ltd Location: 30-32 Pall Mall, Liverpool, L3 6AL Category: Transport, Storage and Delivery Class Code: Distribution and Haulage Positional Accuracy: Positioned to address or location	A7NW (SW)	976	7	334223 390890
188	Points of Interest - Commercial Services Name: F W D Freight Services Ltd Location: 30-32 Pall Mall, Liverpool, L3 6AL Category: Transport, Storage and Delivery Class Code: Distribution and Haulage Positional Accuracy: Positioned to address or location	A7NW (SW)	977	7	334222 390890

Map ID	Details	Quadrant Reference (Compass Direction)	Estimated Distance From Site	Contact	NGR
189	Points of Interest - Commercial Services Name: Bsc Location: 1 Taylor Street, Liverpool, L5 5AD Category: Repair and Servicing Class Code: Vehicle Repair, Testing and Servicing Positional Accuracy: Positioned to address or location	A18NW (N)	982	7	334885 392436
190	Points of Interest - Commercial Services Name: Morland Service Station Location: 61 Breck Road, Everton, Liverpool, L5 4QA Category: Repair and Servicing Class Code: Vehicle Repair, Testing and Servicing Positional Accuracy: Positioned to address or location	A19SE (NE)	989	7	335957 391949
191	Points of Interest - Education and Health Name: School of Tropical Medicine Location: Pembroke Place, Liverpool, L3 5QA Category: Health Practitioners and Establishments Class Code: Hospitals Positional Accuracy: Positioned to address or location	A9SW (SE)	987	7	335673 390632
192	Points of Interest - Manufacturing and Production Name: Works Location: L3 Category: Industrial Features Class Code: Unspecified Works Or Factories Positional Accuracy: Positioned to an adjacent address or location	A13SE (SE)	29	7	335115 391411
192	Points of Interest - Manufacturing and Production Name: Works Location: Not Supplied Category: Industrial Features Class Code: Unspecified Works Or Factories Positional Accuracy: Positioned to an adjacent address or location	A13SE (SE)	30	7	335115 391410
192	Points of Interest - Manufacturing and Production Name: Works Location: Not Supplied Category: Industrial Features Class Code: Unspecified Works Or Factories Positional Accuracy: Positioned to an adjacent address or location	A13SE (E)	52	7	335153 391424
192	Points of Interest - Manufacturing and Production Name: Works Location: L3 Category: Industrial Features Class Code: Unspecified Works Or Factories Positional Accuracy: Positioned to an adjacent address or location	A13SE (E)	52	7	335153 391424
193	Points of Interest - Manufacturing and Production Name: Works Location: L3 Category: Industrial Features Class Code: Unspecified Works Or Factories Positional Accuracy: Positioned to an adjacent address or location	A13NE (NE)	88	7	335135 391550
193	Points of Interest - Manufacturing and Production Name: Works Location: Not Supplied Category: Industrial Features Class Code: Unspecified Works Or Factories Positional Accuracy: Positioned to an adjacent address or location	A13NE (NE)	89	7	335135 391551
193	Points of Interest - Manufacturing and Production Name: Works Location: Not Supplied Category: Industrial Features Class Code: Unspecified Works Or Factories Positional Accuracy: Positioned to an adjacent address or location	A13NE (NE)	123	7	335172 391566
194	Points of Interest - Manufacturing and Production Name: Works Location: L3 Category: Industrial Features Class Code: Unspecified Works Or Factories Positional Accuracy: Positioned to an adjacent address or location	A13NE (NE)	123	7	335172 391565
194	Points of Interest - Manufacturing and Production Name: Works Location: Not Supplied Category: Industrial Features Class Code: Unspecified Works Or Factories Positional Accuracy: Positioned to an adjacent address or location	A13NE (E)	127	7	335218 391490

Map ID	Details	Quadrant Reference (Compass Direction)	Estimated Distance From Site	Contact	NGR
194	Points of Interest - Manufacturing and Production Name: Works Location: L3 Category: Industrial Features Class Code: Unspecified Works Or Factories Positional Accuracy: Positioned to an adjacent address or location	A13NE (E)	142	7	335229 391504
195	Points of Interest - Manufacturing and Production Name: Works Location: L3 Category: Industrial Features Class Code: Unspecified Works Or Factories Positional Accuracy: Positioned to an adjacent address or location	A13SE (SE)	124	7	335142 391320
195	Points of Interest - Manufacturing and Production Name: Works Location: Not Supplied Category: Industrial Features Class Code: Unspecified Works Or Factories Positional Accuracy: Positioned to an adjacent address or location	A13SE (SE)	126	7	335147 391319
195	Points of Interest - Manufacturing and Production Name: Works Location: L3 Category: Industrial Features Class Code: Unspecified Works Or Factories Positional Accuracy: Positioned to an adjacent address or location	A13SE (S)	140	7	335122 391295
195	Points of Interest - Manufacturing and Production Name: Works Location: Not Supplied Category: Industrial Features Class Code: Unspecified Works Or Factories Positional Accuracy: Positioned to an adjacent address or location	A13SE (S)	141	7	335122 391294
195	Points of Interest - Manufacturing and Production Name: Works Location: Not Supplied Category: Industrial Features Class Code: Unspecified Works Or Factories Positional Accuracy: Positioned to an adjacent address or location	A13SE (SE)	165	7	335184 391293
195	Points of Interest - Manufacturing and Production Name: Works Location: L3 Category: Industrial Features Class Code: Unspecified Works Or Factories Positional Accuracy: Positioned to address or location	A13SE (SE)	170	7	335187 391290
195	Points of Interest - Manufacturing and Production Name: Works Location: Not Supplied Category: Industrial Features Class Code: Unspecified Works Or Factories Positional Accuracy: Positioned to an adjacent address or location	A13SE (SE)	202	7	335181 391251
195	Points of Interest - Manufacturing and Production Name: Works Location: L3 Category: Industrial Features Class Code: Unspecified Works Or Factories Positional Accuracy: Positioned to an adjacent address or location	A13SE (SE)	202	7	335181 391251
196	Points of Interest - Manufacturing and Production Name: Works Location: L3 Category: Industrial Features Class Code: Unspecified Works Or Factories Positional Accuracy: Positioned to an adjacent address or location	A13SE (SE)	146	7	335232 391369
196	Points of Interest - Manufacturing and Production Name: Works Location: Not Supplied Category: Industrial Features Class Code: Unspecified Works Or Factories Positional Accuracy: Positioned to an adjacent address or location	A13SE (SE)	150	7	335237 391370
197	Points of Interest - Manufacturing and Production Name: Works Location: Not Supplied Category: Industrial Features Class Code: Unspecified Works Or Factories Positional Accuracy: Positioned to an adjacent address or location	A13NE (N)	188	7	335144 391655

Map ID	Details	Quadrant Reference (Compass Direction)	Estimated Distance From Site	Contact	NGR
197	Points of Interest - Manufacturing and Production Name: Works Location: Not Supplied Category: Industrial Features Class Code: Unspecified Works Or Factories Positional Accuracy: Positioned to an adjacent address or location	A13NE (NE)	199	7	335174 391655
197	Points of Interest - Manufacturing and Production Name: Works Location: L5 Category: Industrial Features Class Code: Unspecified Works Or Factories Positional Accuracy: Positioned to an adjacent address or location	A13NE (NE)	199	7	335174 391655
198	Points of Interest - Manufacturing and Production Name: Works Location: L3 Category: Industrial Features Class Code: Unspecified Works Or Factories Positional Accuracy: Positioned to an adjacent address or location	A13SE (SE)	223	7	335202 391238
199	Points of Interest - Manufacturing and Production Name: Kingsway Industrial Park Location: L3 Category: Industrial Features Class Code: Business Parks and Industrial Estates Positional Accuracy: Positioned to an adjacent address or location	A13NW (N)	246	7	334969 391693
200	Points of Interest - Manufacturing and Production Name: Works Location: Not Supplied Category: Industrial Features Class Code: Unspecified Works Or Factories Positional Accuracy: Positioned to an adjacent address or location	A12NE (W)	376	7	334662 391488
200	Points of Interest - Manufacturing and Production Name: Works Location: L3 Category: Industrial Features Class Code: Unspecified Works Or Factories Positional Accuracy: Positioned to an adjacent address or location	A12NE (W)	376	7	334662 391488
201	Points of Interest - Manufacturing and Production Name: Works Location: Not Supplied Category: Industrial Features Class Code: Unspecified Works Or Factories Positional Accuracy: Positioned to an adjacent address or location	A12NE (W)	431	7	334606 391477
201	Points of Interest - Manufacturing and Production Name: Works Location: L3 Category: Industrial Features Class Code: Unspecified Works Or Factories Positional Accuracy: Positioned to an adjacent address or location	A12NE (W)	431	7	334606 391477
201	Points of Interest - Manufacturing and Production Name: Works Location: Not Supplied Category: Industrial Features Class Code: Unspecified Works Or Factories Positional Accuracy: Positioned to an adjacent address or location	A12NE (W)	456	7	334581 391471
201	Points of Interest - Manufacturing and Production Name: Works Location: L3 Category: Industrial Features Class Code: Unspecified Works Or Factories Positional Accuracy: Positioned to an adjacent address or location	A12NE (W)	456	7	334581 391471
201	Points of Interest - Manufacturing and Production Name: Works Location: Not Supplied Category: Industrial Features Class Code: Unspecified Works Or Factories Positional Accuracy: Positioned to an adjacent address or location	A12NE (W)	499	7	334537 391463
201	Points of Interest - Manufacturing and Production Name: Works Location: L3 Category: Industrial Features Class Code: Unspecified Works Or Factories Positional Accuracy: Positioned to an adjacent address or location	A12NE (W)	499	7	334537 391463

Map ID	Details	Quadrant Reference (Compass Direction)	Estimated Distance From Site	Contact	NGR
201	Points of Interest - Manufacturing and Production Name: Works Location: Not Supplied Category: Industrial Features Class Code: Unspecified Works Or Factories Positional Accuracy: Positioned to an adjacent address or location	A12NE (W)	540	7	334497 391473
201	Points of Interest - Manufacturing and Production Name: Wks Location: L3 Category: Industrial Features Class Code: Unspecified Works Or Factories Positional Accuracy: Positioned to an adjacent address or location	A12NE (W)	540	7	334497 391473
202	Points of Interest - Manufacturing and Production Name: Works Location: Not Supplied Category: Industrial Features Class Code: Unspecified Works Or Factories Positional Accuracy: Positioned to an adjacent address or location	A18SW (N)	441	7	335018 391910
202	Points of Interest - Manufacturing and Production Name: Works Location: L5 Category: Industrial Features Class Code: Unspecified Works Or Factories Positional Accuracy: Positioned to an adjacent address or location	A18SW (N)	441	7	335018 391910
202	Points of Interest - Manufacturing and Production Name: Works Location: Not Supplied Category: Industrial Features Class Code: Unspecified Works Or Factories Positional Accuracy: Positioned to an adjacent address or location	A18SW (N)	499	7	335030 391970
202	Points of Interest - Manufacturing and Production Name: Factory Location: L5 Category: Industrial Features Class Code: Unspecified Works Or Factories Positional Accuracy: Positioned to address or location	A18SW (N)	528	7	334948 391984
202	Points of Interest - Manufacturing and Production Name: Factory Location: Not Supplied Category: Industrial Features Class Code: Unspecified Works Or Factories Positional Accuracy: Positioned to an adjacent address or location	A18SW (N)	532	7	334945 391987
202	Points of Interest - Manufacturing and Production Name: Works Location: Not Supplied Category: Industrial Features Class Code: Unspecified Works Or Factories Positional Accuracy: Positioned to an adjacent address or location	A18SW (N)	555	7	334976 392018
203	Points of Interest - Manufacturing and Production Name: Factory Location: Not Supplied Category: Industrial Features Class Code: Unspecified Works Or Factories Positional Accuracy: Positioned to an adjacent address or location	A18SW (N)	452	7	334944 391903
203	Points of Interest - Manufacturing and Production Name: Factory Location: L5 Category: Industrial Features Class Code: Unspecified Works Or Factories Positional Accuracy: Positioned to address or location	A18SW (N)	457	7	334946 391909
203	Points of Interest - Manufacturing and Production Name: Works Location: L5 Category: Industrial Features Class Code: Unspecified Works Or Factories Positional Accuracy: Positioned to an adjacent address or location	A18SW (N)	459	7	334918 391901
203	Points of Interest - Manufacturing and Production Name: Works Location: Not Supplied Category: Industrial Features Class Code: Unspecified Works Or Factories Positional Accuracy: Positioned to an adjacent address or location	A18SW (N)	460	7	334918 391902

Map ID	Details	Quadrant Reference (Compass Direction)	Estimated Distance From Site	Contact	NGR
204	Points of Interest - Manufacturing and Production Name: Works Location: L5 Category: Industrial Features Class Code: Unspecified Works Or Factories Positional Accuracy: Positioned to an adjacent address or location	A18SW (N)	549	7	334921 391997
204	Points of Interest - Manufacturing and Production Name: Works Location: Not Supplied Category: Industrial Features Class Code: Unspecified Works Or Factories Positional Accuracy: Positioned to an adjacent address or location	A18SW (N)	563	7	334929 392015
205	Points of Interest - Manufacturing and Production Name: Works Location: Not Supplied Category: Industrial Features Class Code: Unspecified Works Or Factories Positional Accuracy: Positioned to an adjacent address or location	A8NW (SW)	571	7	334746 390930
206	Points of Interest - Manufacturing and Production Name: Works Location: Not Supplied Category: Industrial Features Class Code: Unspecified Works Or Factories Positional Accuracy: Positioned to an adjacent address or location	A8NE (SE)	588	7	335309 390887
206	Points of Interest - Manufacturing and Production Name: Works Location: L3 Category: Industrial Features Class Code: Unspecified Works Or Factories Positional Accuracy: Positioned to an adjacent address or location	A8NE (SE)	588	7	335309 390887
207	Points of Interest - Manufacturing and Production Name: Factory Location: L3 Category: Industrial Features Class Code: Unspecified Works Or Factories Positional Accuracy: Positioned to address or location	A12SE (W)	588	7	334448 391433
207	Points of Interest - Manufacturing and Production Name: Factory Location: Not Supplied Category: Industrial Features Class Code: Unspecified Works Or Factories Positional Accuracy: Positioned to an adjacent address or location	A12SE (W)	589	7	334447 391436
208	Points of Interest - Manufacturing and Production Name: Works Location: Not Supplied Category: Industrial Features Class Code: Unspecified Works Or Factories Positional Accuracy: Positioned to an adjacent address or location	A12SE (W)	644	7	334422 391249
208	Points of Interest - Manufacturing and Production Name: Works Location: L3 Category: Industrial Features Class Code: Unspecified Works Or Factories Positional Accuracy: Positioned to an adjacent address or location	A12SE (W)	644	7	334422 391250
209	Points of Interest - Manufacturing and Production Name: Works Location: Not Supplied Category: Industrial Features Class Code: Unspecified Works Or Factories Positional Accuracy: Positioned to an adjacent address or location	A18SW (NW)	665	7	334784 392071
209	Points of Interest - Manufacturing and Production Name: Works Location: L5 Category: Industrial Features Class Code: Unspecified Works Or Factories Positional Accuracy: Positioned to an adjacent address or location	A18SW (NW)	665	7	334784 392071
210	Points of Interest - Manufacturing and Production Name: Hatton Garden Industrial Estate Location: L3 Category: Industrial Features Class Code: Business Parks and Industrial Estates Positional Accuracy: Positioned to an adjacent address or location	A7NE (SW)	746	7	334512 390894

Map ID	Details	Quadrant Reference (Compass Direction)	Estimated Distance From Site	Contact	NGR
211	Points of Interest - Manufacturing and Production Name: Works Location: Not Supplied Category: Industrial Features Class Code: Unspecified Works Or Factories Positional Accuracy: Positioned to an adjacent address or location	A9NW (SE)	755	7	335564 390839
211	Points of Interest - Manufacturing and Production Name: Works Location: L3 Category: Industrial Features Class Code: Unspecified Works Or Factories Positional Accuracy: Positioned to an adjacent address or location	A9NW (SE)	755	7	335564 390839
211	Points of Interest - Manufacturing and Production Name: Factory Location: L3 Category: Industrial Features Class Code: Unspecified Works Or Factories Positional Accuracy: Positioned to address or location	A9NW (SE)	761	7	335588 390851
211	Points of Interest - Manufacturing and Production Name: Factory Location: Not Supplied Category: Industrial Features Class Code: Unspecified Works Or Factories Positional Accuracy: Positioned to an adjacent address or location	A9NW (SE)	765	7	335589 390846
212	Points of Interest - Manufacturing and Production Name: Works Location: L3 Category: Industrial Features Class Code: Unspecified Works Or Factories Positional Accuracy: Positioned to an adjacent address or location	A7NE (SW)	766	7	334611 390785
212	Points of Interest - Manufacturing and Production Name: Works Location: Not Supplied Category: Industrial Features Class Code: Unspecified Works Or Factories Positional Accuracy: Positioned to an adjacent address or location	A7NE (SW)	767	7	334611 390784
213	Points of Interest - Manufacturing and Production Name: Works Location: L3 Category: Industrial Features Class Code: Unspecified Works Or Factories Positional Accuracy: Positioned to an adjacent address or location	A12SW (W)	804	7	334277 391177
213	Points of Interest - Manufacturing and Production Name: Works Location: Not Supplied Category: Industrial Features Class Code: Unspecified Works Or Factories Positional Accuracy: Positioned to an adjacent address or location	A12SW (W)	805	7	334277 391176
213	Points of Interest - Manufacturing and Production Name: Works Location: Not Supplied Category: Industrial Features Class Code: Unspecified Works Or Factories Positional Accuracy: Positioned to an adjacent address or location	A12SW (W)	810	7	334259 391216
213	Points of Interest - Manufacturing and Production Name: Works Location: L3 Category: Industrial Features Class Code: Unspecified Works Or Factories Positional Accuracy: Positioned to an adjacent address or location	A12SW (W)	810	7	334259 391216
213	Points of Interest - Manufacturing and Production Name: Works Location: Not Supplied Category: Industrial Features Class Code: Unspecified Works Or Factories Positional Accuracy: Positioned to an adjacent address or location	A12SW (W)	848	7	334232 391173
213	Points of Interest - Manufacturing and Production Name: Works Location: L3 Category: Industrial Features Class Code: Unspecified Works Or Factories Positional Accuracy: Positioned to address or location	A12SW (W)	873	7	334186 391246

Map ID	Details	Quadrant Reference (Compass Direction)	Estimated Distance From Site	Contact	NGR
213	Points of Interest - Manufacturing and Production Name: Works Location: Not Supplied Category: Industrial Features Class Code: Unspecified Works Or Factories Positional Accuracy: Positioned to an adjacent address or location	A12SW (W)	874	7	334185 391242
214	Points of Interest - Manufacturing and Production Name: London Road Business Centre Location: London Road Business Centre 106, London Road, Liverpool, L3 5JY Category: Industrial Features Class Code: Business Parks and Industrial Estates Positional Accuracy: Positioned to address or location	A8SE (S)	812	7	335382 390674
214	Points of Interest - Manufacturing and Production Name: Works Location: Not Supplied Category: Industrial Features Class Code: Unspecified Works Or Factories Positional Accuracy: Positioned to an adjacent address or location	A9SW (S)	875	7	335408 390617
214	Points of Interest - Manufacturing and Production Name: Works Location: Not Supplied Category: Industrial Features Class Code: Unspecified Works Or Factories Positional Accuracy: Positioned to an adjacent address or location	A9SW (SE)	880	7	335441 390625
215	Points of Interest - Manufacturing and Production Name: Tank Location: L3 Category: Industrial Features Class Code: Tanks (Generic) Positional Accuracy: Positioned to an adjacent address or location	A12NW (W)	813	7	334225 391508
216	Points of Interest - Manufacturing and Production Name: Vauxhall Business Centre Location: L3 Category: Industrial Features Class Code: Business Parks and Industrial Estates Positional Accuracy: Positioned to an adjacent address or location	A12SW (W)	828	7	334221 391296
217	Points of Interest - Manufacturing and Production Name: Works Location: Not Supplied Category: Industrial Features Class Code: Unspecified Works Or Factories Positional Accuracy: Positioned to an adjacent address or location	A14NE (E)	828	7	335930 391472
217	Points of Interest - Manufacturing and Production Name: Works Location: L6 Category: Industrial Features Class Code: Unspecified Works Or Factories Positional Accuracy: Positioned to an adjacent address or location	A14NE (E)	828	7	335930 391472
218	Points of Interest - Manufacturing and Production Name: Works Location: Not Supplied Category: Industrial Features Class Code: Unspecified Works Or Factories Positional Accuracy: Positioned to an adjacent address or location	A12SW (W)	843	7	334194 391397
218	Points of Interest - Manufacturing and Production Name: Works Location: L3 Category: Industrial Features Class Code: Unspecified Works Or Factories Positional Accuracy: Positioned to an adjacent address or location	A12SW (W)	843	7	334194 391397
219	Points of Interest - Manufacturing and Production Name: Factory Location: Not Supplied Category: Industrial Features Class Code: Unspecified Works Or Factories Positional Accuracy: Positioned to an adjacent address or location	A17NE (NW)	901	7	334504 392182
219	Points of Interest - Manufacturing and Production Name: Factory Location: Not Supplied Category: Industrial Features Class Code: Unspecified Works Or Factories Positional Accuracy: Positioned to an adjacent address or location	A17NE (NW)	939	7	334446 392185

Map ID	Details	Quadrant Reference (Compass Direction)	Estimated Distance From Site	Contact	NGR
219	Points of Interest - Manufacturing and Production Name: Tank Location: L5 Category: Industrial Features Class Code: Tanks (Generic) Positional Accuracy: Positioned to an adjacent address or location	A17NE (NW)	951	7	334486 392230
220	Points of Interest - Manufacturing and Production Name: Works Location: Not Supplied Category: Industrial Features Class Code: Unspecified Works Or Factories Positional Accuracy: Positioned to an adjacent address or location	A9NE (SE)	907	7	335815 390876
221	Points of Interest - Manufacturing and Production Name: Works Location: Not Supplied Category: Industrial Features Class Code: Unspecified Works Or Factories Positional Accuracy: Positioned to an adjacent address or location	A12SW (W)	930	7	334139 391197
221	Points of Interest - Manufacturing and Production Name: Works Location: L3 Category: Industrial Features Class Code: Unspecified Works Or Factories Positional Accuracy: Positioned to an adjacent address or location	A12SW (W)	930	7	334139 391197
222	Points of Interest - Manufacturing and Production Name: Works Location: L3 Category: Industrial Features Class Code: Unspecified Works Or Factories Positional Accuracy: Positioned to address or location	A12SW (W)	941	7	334095 391425
222	Points of Interest - Manufacturing and Production Name: Works Location: Not Supplied Category: Industrial Features Class Code: Unspecified Works Or Factories Positional Accuracy: Positioned to an adjacent address or location	A12SW (W)	943	7	334093 391414
222	Points of Interest - Manufacturing and Production Name: Works Location: L3 Category: Industrial Features Class Code: Unspecified Works Or Factories Positional Accuracy: Positioned to an adjacent address or location	A12SW (W)	943	7	334093 391414
222	Points of Interest - Manufacturing and Production Name: Works Location: Not Supplied Category: Industrial Features Class Code: Unspecified Works Or Factories Positional Accuracy: Positioned to an adjacent address or location	A12SW (W)	944	7	334092 391425
223	Points of Interest - Manufacturing and Production Name: Erskine Industrial Estate Location: L6 Category: Industrial Features Class Code: Business Parks and Industrial Estates Positional Accuracy: Positioned to an adjacent address or location	A9NE (SE)	942	7	335959 391045
224	Points of Interest - Manufacturing and Production Name: Works Location: L3 Category: Industrial Features Class Code: Unspecified Works Or Factories Positional Accuracy: Positioned to an adjacent address or location	A9SW (SE)	951	7	335695 390693
224	Points of Interest - Manufacturing and Production Name: Works Location: Not Supplied Category: Industrial Features Class Code: Unspecified Works Or Factories Positional Accuracy: Positioned to an adjacent address or location	A9SW (SE)	953	7	335700 390694
225	Points of Interest - Manufacturing and Production Name: Works Location: Not Supplied Category: Industrial Features Class Code: Unspecified Works Or Factories Positional Accuracy: Positioned to an adjacent address or location	A9SW (SE)	954	7	335576 390609

Map ID	Details	Quadrant Reference (Compass Direction)	Estimated Distance From Site	Contact	NGR
226	Points of Interest - Manufacturing and Production Name: Taylor Street Industrial Estate Location: L5 Category: Industrial Features Class Code: Business Parks and Industrial Estates Positional Accuracy: Positioned to an adjacent address or location	A18NW (N)	955	7	335037 392428
227	Points of Interest - Manufacturing and Production Name: Works Location: Not Supplied Category: Industrial Features Class Code: Unspecified Works Or Factories Positional Accuracy: Positioned to an adjacent address or location	A7NW (SW)	975	7	334216 390903
228	Points of Interest - Manufacturing and Production Name: Works Location: Not Supplied Category: Industrial Features Class Code: Unspecified Works Or Factories Positional Accuracy: Positioned to an adjacent address or location	A7NW (SW)	977	7	334159 391006
229	Points of Interest - Public Infrastructure Name: St. Anne Street Police Station Location: St. Anne Street Police Station, St. Anne Street, Liverpool, L3 3HJ Category: Central and Local Government Class Code: Police Stations Positional Accuracy: Positioned to address or location	A13SW (S)	204	7	335066 391213
230	Points of Interest - Public Infrastructure Name: Wilkinson Skips Ltd Location: 111 Soho Street, Liverpool, L3 8AS Category: Infrastructure and Facilities Class Code: Refuse Disposal Facilities Positional Accuracy: Positioned to address or location	A13SE (E)	229	7	335323 391374
231	Points of Interest - Public Infrastructure Name: Merseyside Fire & Rescue Service Location: 24 St. Anne Street, Liverpool, L3 3DS Category: Central and Local Government Class Code: Fire Brigade Stations Positional Accuracy: Positioned to address or location	A8NE (S)	422	7	335212 391027
231	Points of Interest - Public Infrastructure Name: Community Fire Station Location: St. Anne St, Liverpool, Merseyside, L3 3DS Category: Central and Local Government Class Code: Fire Brigade Stations Positional Accuracy: Positioned to address or location	A8NE (S)	423	7	335211 391026
232	Points of Interest - Public Infrastructure Name: Shell - Scotland Road Service Station Location: Scotland Road, Liverpool, L5 5AQ Category: Road And Rail Class Code: Petrol and Fuel Stations Positional Accuracy: Positioned to address or location	A18SW (N)	609	7	334891 392051
232	Points of Interest - Public Infrastructure Name: Rais Patel Scotland Road Sstn Location: Scotland Road, Liverpool, L5 5AQ Category: Road And Rail Class Code: Petrol and Fuel Stations Positional Accuracy: Positioned to address or location	A18SW (N)	610	7	334891 392051
232	Points of Interest - Public Infrastructure Name: Shell (UK) Ltd Location: Scotland Road, Liverpool, L5 5AQ Category: Road And Rail Class Code: Petrol and Fuel Stations Positional Accuracy: Positioned to address or location	A18SW (N)	610	7	334891 392051
232	Points of Interest - Public Infrastructure Name: Scotland Road Service Station Location: Scotland Road, Liverpool, L5 5AQ Category: Road And Rail Class Code: Petrol and Fuel Stations Positional Accuracy: Positioned to address or location	A18SW (N)	610	7	334891 392051
232	Points of Interest - Public Infrastructure Name: Scotland Road Service Station Location: Scotland Road, Liverpool, L5 5AQ Category: Road And Rail Class Code: Petrol and Fuel Stations Positional Accuracy: Positioned to address or location	A18SW (N)	610	7	334891 392051

Map ID	Details	Quadrant Reference (Compass Direction)	Estimated Distance From Site	Contact	NGR
233	Points of Interest - Public Infrastructure Name: National Express Ltd Location: Coach Station, Norton Street, Liverpool, L3 8LR Category: Public Transport, Stations and Infrastructure Class Code: Bus and Coach Stations, Depots and Companies Positional Accuracy: Positioned to address or location	A8NE (S)	631	7	335229 390813
234	Points of Interest - Public Infrastructure Name: BP Service Station Location: Islington, Liverpool, L3 8PP Category: Road And Rail Class Code: Petrol and Fuel Stations Positional Accuracy: Positioned to address or location	A9NW (SE)	676	7	335574 390953
234	Points of Interest - Public Infrastructure Name: Snax 24 - Islington Road Location: Islington, Liverpool, L3 8PP Category: Road And Rail Class Code: Petrol and Fuel Stations Positional Accuracy: Positioned to address or location	A9NW (SE)	676	7	335574 390953
234	Points of Interest - Public Infrastructure Name: Snax 24 Islington Road Location: Islington, Liverpool, L3 8PP Category: Road And Rail Class Code: Petrol and Fuel Stations Positional Accuracy: Positioned to address or location	A9NW (SE)	676	7	335574 390953
235	Points of Interest - Public Infrastructure Name: Merseyside Passenger Transport Executive Location: 24 Hatton Garden, Liverpool, L3 2AN Category: Public Transport, Stations and Infrastructure Class Code: Bus and Coach Stations, Depots and Companies Positional Accuracy: Positioned to address or location	A7NE (SW)	772	7	334537 390835
236	Points of Interest - Public Infrastructure Name: Liverpool Lime Street Rail Station Location: Lord Nelson Street, L1 Category: Public Transport, Stations and Infrastructure Class Code: Railway Stations, Junctions and Halts Positional Accuracy: Positioned to address or location	A8SE (S)	850	7	335125 390570
236	Points of Interest - Public Infrastructure Name: Liverpool Lime Street Low Level Rail Station Location: Lord Nelson Street, L1 Category: Public Transport, Stations and Infrastructure Class Code: Railway Stations, Junctions and Halts Positional Accuracy: Positioned to address or location	A8SE (S)	850	7	335125 390570
236	Points of Interest - Public Infrastructure Name: Liverpool Lime Street Station (Terminus) Location: Lord Nelson Street, L1 Category: Public Transport, Stations and Infrastructure Class Code: Railway Stations, Junctions and Halts Positional Accuracy: Positioned to address or location	A8SE (S)	850	7	335125 390570
237	Points of Interest - Recreational and Environmental Name: Playground Location: Not Supplied Category: Recreational Class Code: Playgrounds Positional Accuracy: Positioned to an adjacent address or location	A13SW (W)	178	7	334865 391393
238	Points of Interest - Recreational and Environmental Name: Playground Location: Eldon Grove, L3 Category: Recreational Class Code: Playgrounds Positional Accuracy: Positioned to address or location	A12NE (NW)	481	7	334599 391651
238	Points of Interest - Recreational and Environmental Name: Playground Location: Not Supplied Category: Recreational Class Code: Playgrounds Positional Accuracy: Positioned to an adjacent address or location	A12NE (NW)	488	7	334591 391650
239	Points of Interest - Recreational and Environmental Name: Playground Location: Midghall Street, L3 Category: Recreational Class Code: Playgrounds Positional Accuracy: Positioned to address or location	A7NE (SW)	614	7	334533 391078

Map ID	Details	Quadrant Reference (Compass Direction)	Estimated Distance From Site	Contact	NGR
239	Points of Interest - Recreational and Environmental Name: Playground Location: Not Supplied Category: Recreational Class Code: Playgrounds Positional Accuracy: Positioned to an adjacent address or location	A7NE (SW)	631	7	334554 391020
240	Points of Interest - Recreational and Environmental Name: Playground Location: Not Supplied Category: Recreational Class Code: Playgrounds Positional Accuracy: Positioned to an adjacent address or location	A17SE (NW)	631	7	334700 391989
240	Points of Interest - Recreational and Environmental Name: Playground Location: Blenheim Street, L5 Category: Recreational Class Code: Playgrounds Positional Accuracy: Positioned to an adjacent address or location	A17SE (NW)	648	7	334701 392010
241	Points of Interest - Recreational and Environmental Name: Playground Location: Parkside Street, L6 Category: Recreational Class Code: Playgrounds Positional Accuracy: Positioned to address or location	A14NE (E)	706	7	335801 391536
241	Points of Interest - Recreational and Environmental Name: Playground Location: Not Supplied Category: Recreational Class Code: Playgrounds Positional Accuracy: Positioned to an adjacent address or location	A14NE (E)	707	7	335803 391535
242	Points of Interest - Recreational and Environmental Name: Playground Location: Heyworth Street, L5 Category: Recreational Class Code: Playgrounds Positional Accuracy: Positioned to address or location	A19SW (NE)	763	7	335640 392002
242	Points of Interest - Recreational and Environmental Name: Playground Location: Heyworth Street, L5 Category: Recreational Class Code: Playgrounds Positional Accuracy: Positioned to address or location	A19SW (NE)	763	7	335640 392002
243	Underground Electrical Cables Unique Feature Identifier: 263904 Cable Status: Commissioned Cable Type: Pilot (Communication) Record Last Updated: 4th June 2013	A8NE (S)	505	8	335249 390953
244	Underground Electrical Cables Unique Feature Identifier: 263875 Cable Status: Commissioned Cable Type: Pilot (Communication) Record Last Updated: 4th June 2013	A8NE (S)	506	8	335249 390952
245	Underground Electrical Cables Unique Feature Identifier: 259000 Cable Status: Commissioned Cable Type: Alternating Current Record Last Updated: 4th June 2013	A8NE (S)	506	8	335250 390952
246	Underground Electrical Cables Unique Feature Identifier: 263930 Cable Status: Commissioned Cable Type: Pilot (Communication) Record Last Updated: 4th June 2013	A8NE (S)	507	8	335250 390951

Map ID	Details	Quadrant Reference (Compass Direction)	Estimated Distance From Site	Contact	NGR
247	Underground Electrical Cables Unique Feature Identifier: 263847 Cable Status: Commissioned Cable Type: Pilot (Communication) Record Last: 4th June 2013 Updated:	A8NE (S)	507	8	335250 390951
248	Underground Electrical Cables Unique Feature Identifier: 263903 Cable Status: Commissioned Cable Type: Pilot (Communication) Record Last: 4th June 2013 Updated:	A8NW (S)	522	8	335025 390894
249	Underground Electrical Cables Unique Feature Identifier: 263407 Cable Status: Commissioned Cable Type: Pilot (Communication) Record Last: 4th June 2013 Updated:	A8NW (S)	523	8	335025 390894
250	Underground Electrical Cables Unique Feature Identifier: 257635 Cable Status: Commissioned Cable Type: Alternating Current Record Last: 4th June 2013 Updated:	A8NW (S)	523	8	335025 390893
251	Underground Electrical Cables Unique Feature Identifier: 263401 Cable Status: Commissioned Cable Type: Pilot (Communication) Record Last: 4th June 2013 Updated:	A8NW (S)	524	8	335025 390893
252	Underground Electrical Cables Unique Feature Identifier: 263419 Cable Status: Commissioned Cable Type: Pilot (Communication) Record Last: 4th June 2013 Updated:	A8NW (S)	524	8	335025 390892
253	Underground Electrical Cables Unique Feature Identifier: 263876 Cable Status: Commissioned Cable Type: Pilot (Communication) Record Last: 4th June 2013 Updated:	A9NW (SE)	563	8	335416 390969
254	Underground Electrical Cables Unique Feature Identifier: 264033 Cable Status: Commissioned Cable Type: Pilot (Communication) Record Last: 4th June 2013 Updated:	A9NW (SE)	563	8	335416 390970
255	Underground Electrical Cables Unique Feature Identifier: 259001 Cable Status: Commissioned Cable Type: Alternating Current Record Last: 4th June 2013 Updated:	A9NW (SE)	564	8	335416 390969
256	Underground Electrical Cables Unique Feature Identifier: 263848 Cable Status: Commissioned Cable Type: Pilot (Communication) Record Last: 4th June 2013 Updated:	A9NW (SE)	564	8	335416 390968

Map ID	Details	Quadrant Reference (Compass Direction)	Estimated Distance From Site	Contact	NGR
257	Underground Electrical Cables Unique Feature Identifier: 263931 Cable Status: Commissioned Cable Type: Pilot (Communication) Record Last Updated: 4th June 2013	A9NW (SE)	565	8	335416 390968
258	Underground Electrical Cables Unique Feature Identifier: 263929 Cable Status: Commissioned Cable Type: Pilot (Communication) Record Last Updated: 4th June 2013	A7NE (SW)	685	8	334717 390814
259	Underground Electrical Cables Unique Feature Identifier: 263846 Cable Status: Commissioned Cable Type: Pilot (Communication) Record Last Updated: 4th June 2013	A7NE (SW)	686	8	334717 390814
260	Underground Electrical Cables Unique Feature Identifier: 263874 Cable Status: Commissioned Cable Type: Pilot (Communication) Record Last Updated: 4th June 2013	A7NE (SW)	686	8	334716 390814
261	Underground Electrical Cables Unique Feature Identifier: 258999 Cable Status: Commissioned Cable Type: Alternating Current Record Last Updated: 4th June 2013	A7NE (SW)	686	8	334716 390814
262	Underground Electrical Cables Unique Feature Identifier: 263902 Cable Status: Commissioned Cable Type: Pilot (Communication) Record Last Updated: 4th June 2013	A7NE (SW)	686	8	334715 390814
263	Underground Electrical Cables Unique Feature Identifier: 263905 Cable Status: Commissioned Cable Type: Pilot (Communication) Record Last Updated: 4th June 2013	A9NE (SE)	838	8	335818 391000
264	Underground Electrical Cables Unique Feature Identifier: 263849 Cable Status: Commissioned Cable Type: Pilot (Communication) Record Last Updated: 4th June 2013	A9NE (SE)	839	8	335818 390998
265	Underground Electrical Cables Unique Feature Identifier: 263932 Cable Status: Commissioned Cable Type: Pilot (Communication) Record Last Updated: 4th June 2013	A9NE (SE)	839	8	335818 390998
266	Underground Electrical Cables Unique Feature Identifier: 263877 Cable Status: Commissioned Cable Type: Pilot (Communication) Record Last Updated: 4th June 2013	A9NE (SE)	839	8	335818 390999

Map ID	Details	Quadrant Reference (Compass Direction)	Estimated Distance From Site	Contact	NGR
267	Underground Electrical Cables Unique Feature Identifier: 259002 Cable Status: Commissioned Cable Type: Alternating Current Record Last: 4th June 2013 Updated:	A9NE (SE)	839	8	335818 390999
268	Underground Electrical Cables Unique Feature Identifier: 263878 Cable Status: Commissioned Cable Type: Pilot (Communication) Record Last: 4th June 2013 Updated:	A14SE (E)	994	8	336063 391180
269	Underground Electrical Cables Unique Feature Identifier: 263906 Cable Status: Commissioned Cable Type: Pilot (Communication) Record Last: 8th January 2015 Updated:	A14SE (E)	994	8	336062 391180
270	Underground Electrical Cables Unique Feature Identifier: 257636 Cable Status: Commissioned Cable Type: Alternating Current Record Last: 4th June 2013 Updated:	A14SE (E)	994	8	336063 391180
271	Underground Electrical Cables Unique Feature Identifier: 263933 Cable Status: Commissioned Cable Type: Pilot (Communication) Record Last: 4th June 2013 Updated:	A14SE (E)	995	8	336064 391179
272	Underground Electrical Cables Unique Feature Identifier: 263850 Cable Status: Commissioned Cable Type: Pilot (Communication) Record Last: 4th June 2013 Updated:	A14SE (E)	995	8	336063 391179

Map ID	Details	Quadrant Reference (Compass Direction)	Estimated Distance From Site	Contact	NGR
273	World Heritage Sites Name: Liverpool - Maritime Mercantile City Reference: 1000104 Area(m ²): 6078510.42 Source: Historic England Designation Date: 1st January 2004	A13SW (S)	257	10	334978 391168
274	World Heritage Sites Name: Liverpool - Maritime Mercantile City Reference: 1000104 Area(m ²): 1370135.52 Source: Historic England Designation Date: 1st January 2004	A8NW (S)	537	10	335038 390879

Agency & Hydrological	Version	Update Cycle
Contaminated Land Register Entries and Notices Liverpool City Council - Liverpool Environmental Health & Trading Standards Division Knowsley Metropolitan Borough Council - Department of Planning and Development Sefton Metropolitan Borough Council - Environmental Health Department Wirral Borough Council - Environmental Health Division	December 2015 January 2015 March 2015 September 2014	Annual Rolling Update Annual Rolling Update Annual Rolling Update Annual Rolling Update
Discharge Consents Environment Agency - North West Region	April 2017	Quarterly
Enforcement and Prohibition Notices Environment Agency - North West Region	March 2013	As notified
Integrated Pollution Controls Environment Agency - North West Region	October 2008	Not Applicable
Integrated Pollution Prevention And Control Environment Agency - North West Region	April 2017	Quarterly
Local Authority Integrated Pollution Prevention And Control Liverpool City Council - Liverpool Environmental Health & Trading Standards Division Sefton Metropolitan Borough Council - Environmental Health Department Knowsley Metropolitan Borough Council - Environmental Health and Consumer Protection Division Wirral Borough Council - Environmental Health Division	December 2015 July 2015 June 2013 June 2014	Annually Annual Rolling Update Annual Rolling Update Annual Rolling Update
Local Authority Pollution Prevention and Controls Liverpool City Council - Liverpool Environmental Health & Trading Standards Division Knowsley Metropolitan Borough Council - Environmental Health and Consumer Protection Division Sefton Metropolitan Borough Council - Environmental Health Department Wirral Borough Council - Environmental Health Division	December 2015 January 2015 July 2015 June 2014	Annually Annual Rolling Update Annual Rolling Update Annual Rolling Update
Local Authority Pollution Prevention and Control Enforcements Liverpool City Council - Liverpool Environmental Health & Trading Standards Division Knowsley Metropolitan Borough Council - Environmental Health and Consumer Protection Division Sefton Metropolitan Borough Council - Environmental Health Department Wirral Borough Council - Environmental Health Division	December 2015 January 2015 July 2015 June 2014	Annually Annual Rolling Update Annual Rolling Update Annual Rolling Update
Nearest Surface Water Feature Ordnance Survey	May 2017	
Pollution Incidents to Controlled Waters Environment Agency - North West Region	January 2000	Not Applicable
Prosecutions Relating to Authorised Processes Environment Agency - North West Region	March 2013	As notified
Prosecutions Relating to Controlled Waters Environment Agency - North West Region	March 2013	As notified
Registered Radioactive Substances Environment Agency - North West Region	January 2015	
River Quality Environment Agency - Head Office	November 2001	Not Applicable
River Quality Biology Sampling Points Environment Agency - Head Office	July 2012	Annually
River Quality Chemistry Sampling Points Environment Agency - Head Office	July 2012	Annually
Substantiated Pollution Incident Register Environment Agency - North West Region - South Area	April 2017	Quarterly
Water Abstractions Environment Agency - North West Region	April 2017	Quarterly
Water Industry Act Referrals Environment Agency - North West Region	April 2017	Quarterly

Agency & Hydrological	Version	Update Cycle
Groundwater Vulnerability Environment Agency - Head Office	April 2015	Not Applicable
Drift Deposits Environment Agency - Head Office	January 1999	Not Applicable
Bedrock Aquifer Designations British Geological Survey - National Geoscience Information Service	August 2015	As notified
Superficial Aquifer Designations British Geological Survey - National Geoscience Information Service	August 2015	As notified
Source Protection Zones Environment Agency - Head Office	July 2017	Quarterly
Extreme Flooding from Rivers or Sea without Defences Environment Agency - Head Office	August 2017	Quarterly
Flooding from Rivers or Sea without Defences Environment Agency - Head Office	August 2017	Quarterly
Areas Benefiting from Flood Defences Environment Agency - Head Office	August 2017	Quarterly
Flood Water Storage Areas Environment Agency - Head Office	August 2017	Quarterly
Flood Defences Environment Agency - Head Office	August 2017	Quarterly
OS Water Network Lines Ordnance Survey	April 2017	6 Weekly
Surface Water 1 in 30 year Flood Extent Environment Agency - Head Office	October 2013	As notified
Surface Water 1 in 100 year Flood Extent Environment Agency - Head Office	October 2013	As notified
Surface Water 1 in 1000 year Flood Extent Environment Agency - Head Office	October 2013	As notified
Surface Water Suitability Environment Agency - Head Office	October 2013	As notified
BGS Groundwater Flooding Susceptibility British Geological Survey - National Geoscience Information Service	May 2013	Annually

Waste	Version	Update Cycle
BGS Recorded Landfill Sites British Geological Survey - National Geoscience Information Service	June 1996	Not Applicable
Historical Landfill Sites Environment Agency - Head Office	May 2017	Quarterly
Integrated Pollution Control Registered Waste Sites Environment Agency - North West Region	October 2008	Not Applicable
Licensed Waste Management Facilities (Landfill Boundaries) Environment Agency - North West Region - South Area	May 2017	Quarterly
Licensed Waste Management Facilities (Locations) Environment Agency - North West Region - South Area	May 2017	Quarterly
Local Authority Landfill Coverage Knowsley Metropolitan Borough Council Liverpool City Council - Liverpool Environmental Health & Trading Standards Division Merseyside Waste Disposal Authority Sefton Metropolitan Borough Council - Environmental Health Department Wirral Borough Council	May 2000 May 2000 May 2000 May 2000 May 2000	Not Applicable Not Applicable Not Applicable Not Applicable Not Applicable
Local Authority Recorded Landfill Sites Knowsley Metropolitan Borough Council Liverpool City Council - Liverpool Environmental Health & Trading Standards Division Merseyside Waste Disposal Authority Sefton Metropolitan Borough Council - Environmental Health Department Wirral Borough Council	May 2000 May 2000 May 2000 May 2000 May 2000	Not Applicable Not Applicable Not Applicable Not Applicable Not Applicable
Potentially Infilled Land (Non-Water) Landmark Information Group Limited	December 1999	Not Applicable
Potentially Infilled Land (Water) Landmark Information Group Limited	December 1999	Not Applicable
Registered Landfill Sites Environment Agency - North West Region - South Area	March 2003	Not Applicable
Registered Waste Transfer Sites Environment Agency - North West Region - South Area	March 2003	Not Applicable
Registered Waste Treatment or Disposal Sites Environment Agency - North West Region - South Area	March 2003	Not Applicable
Hazardous Substances	Version	Update Cycle
Control of Major Accident Hazards Sites (COMAH) Health and Safety Executive	March 2017	Bi-Annually
Explosive Sites Health and Safety Executive	March 2017	Bi-Annually
Notification of Installations Handling Hazardous Substances (NIHHS) Health and Safety Executive	November 2000	Not Applicable
Planning Hazardous Substance Enforcements Knowsley Metropolitan Borough Council Sefton Metropolitan Borough Council Liverpool City Council Wirral Borough Council	August 2015 February 2016 January 2016 October 2015	Annual Rolling Update Annual Rolling Update Annual Rolling Update Annual Rolling Update
Planning Hazardous Substance Consents Knowsley Metropolitan Borough Council Sefton Metropolitan Borough Council Liverpool City Council Wirral Borough Council	August 2015 February 2016 January 2016 October 2015	Annual Rolling Update Annual Rolling Update Annual Rolling Update Annual Rolling Update

Geological	Version	Update Cycle
BGS 1:625,000 Solid Geology British Geological Survey - National Geoscience Information Service	January 2009	Not Applicable
BGS Estimated Soil Chemistry British Geological Survey - National Geoscience Information Service	October 2015	As notified
BGS Recorded Mineral Sites British Geological Survey - National Geoscience Information Service	April 2017	Bi-Annually
CBSCB Compensation District Cheshire Brine Subsidence Compensation Board (CBSCB)	August 2011	Not Applicable
Coal Mining Affected Areas The Coal Authority - Property Searches	March 2014	As notified
Mining Instability Ove Arup & Partners	October 2000	Not Applicable
Non Coal Mining Areas of Great Britain British Geological Survey - National Geoscience Information Service	May 2015	Not Applicable
Potential for Collapsible Ground Stability Hazards British Geological Survey - National Geoscience Information Service	June 2015	Annually
Potential for Compressible Ground Stability Hazards British Geological Survey - National Geoscience Information Service	June 2015	Annually
Potential for Ground Dissolution Stability Hazards British Geological Survey - National Geoscience Information Service	June 2015	Annually
Potential for Landslide Ground Stability Hazards British Geological Survey - National Geoscience Information Service	June 2015	Annually
Potential for Running Sand Ground Stability Hazards British Geological Survey - National Geoscience Information Service	June 2015	Annually
Potential for Shrinking or Swelling Clay Ground Stability Hazards British Geological Survey - National Geoscience Information Service	June 2015	Annually
Radon Potential - Radon Affected Areas British Geological Survey - National Geoscience Information Service	July 2011	As notified
Radon Potential - Radon Protection Measures British Geological Survey - National Geoscience Information Service	July 2011	As notified
Industrial Land Use	Version	Update Cycle
Contemporary Trade Directory Entries Thomson Directories	June 2017	Quarterly
Fuel Station Entries Catalist Ltd - Experian	May 2017	Quarterly
Gas Pipelines National Grid	July 2014	Quarterly
Points of Interest - Commercial Services PointX	December 2016	Quarterly
Points of Interest - Education and Health PointX	December 2016	Quarterly
Points of Interest - Manufacturing and Production PointX	December 2016	Quarterly
Points of Interest - Public Infrastructure PointX	December 2016	Quarterly
Points of Interest - Recreational and Environmental PointX	December 2016	Quarterly
Underground Electrical Cables National Grid	December 2015	Bi-Annually

Sensitive Land Use	Version	Update Cycle
Ancient Woodland Natural England	May 2017	Bi-Annually
Areas of Adopted Green Belt Knowsley Metropolitan Borough Council Liverpool City Council Sefton Metropolitan Borough Council Wirral Borough Council	May 2017 May 2017 May 2017 May 2017	As notified As notified As notified As notified
Areas of Unadopted Green Belt Knowsley Metropolitan Borough Council Liverpool City Council Sefton Metropolitan Borough Council Wirral Borough Council	May 2017 May 2017 May 2017 May 2017	As notified As notified As notified As notified
Areas of Outstanding Natural Beauty Natural England	August 2017	Bi-Annually
Environmentally Sensitive Areas Natural England	January 2017	Annually
Forest Parks Forestry Commission	April 1997	Not Applicable
Local Nature Reserves Natural England	August 2017	Bi-Annually
Marine Nature Reserves Natural England	August 2017	Bi-Annually
National Nature Reserves Natural England	August 2017	Bi-Annually
National Parks Natural England	February 2017	Bi-Annually
Nitrate Vulnerable Zones Environment Agency - Head Office Department for Environment, Food and Rural Affairs (DEFRA - formerly FRCA)	June 2017 October 2015	Bi-Annually Annually
Ramsar Sites Natural England	August 2017	Bi-Annually
Sites of Special Scientific Interest Natural England	August 2017	Bi-Annually
Special Areas of Conservation Natural England	August 2017	Bi-Annually
Special Protection Areas Natural England	August 2017	Bi-Annually
World Heritage Sites Historic England	May 2017	Bi-Annually

A selection of organisations who provide data within this report

Data Supplier	Data Supplier Logo
Ordnance Survey	
Environment Agency	
Scottish Environment Protection Agency	
The Coal Authority	
British Geological Survey	 British Geological Survey NATURAL ENVIRONMENT RESEARCH COUNCIL
Centre for Ecology and Hydrology	 Centre for Ecology & Hydrology NATURAL ENVIRONMENT RESEARCH COUNCIL
Natural Resources Wales	
Scottish Natural Heritage	
Natural England	
Public Health England	
Ove Arup	
Peter Brett Associates	

Contact	Name and Address	Contact Details
1	British Geological Survey - Enquiry Service British Geological Survey, Kingsley Dunham Centre, Keyworth, Nottingham, Nottinghamshire, NG12 5GG	Telephone: 0115 936 3143 Fax: 0115 936 3276 Email: enquiries@bgs.ac.uk Website: www.bgs.ac.uk
2	Environment Agency - National Customer Contact Centre (NCCC) PO Box 544, Templeborough, Rotherham, S60 1BY	Telephone: 03708 506 506 Email: enquiries@environment-agency.gov.uk
3	Liverpool City Council - Liverpool Environmental Health & Trading Standards Division Millenium House, 60 Victoria Street, Liverpool, Merseyside, L1 6LD	Telephone: 0151 233 3000 Email: environmental.health@liverpool.gov.uk Website: www.liverpool.gov.uk
4	Ordnance Survey Adanac Drive, Southampton, Hampshire, SO16 0AS	Telephone: 023 8079 2000 Email: customerservices@ordnancesurvey.co.uk Website: www.ordnancesurvey.gov.uk
5	Merseyside Waste Disposal Authority 2nd Floor, North House, 17 North John Street, Liverpool, Merseyside, L2 5QY	Telephone: 0151 2551444 Fax: 0151 2271848 Email: enquiries@merseysidewda.gov.uk
6	Health and Safety Executive 5S.2 Redgrave Court, Merton Road, Bootle, L20 7HS	Website: www.hse.gov.uk
7	PointX 7 Abbey Court, Eagle Way, Sowton, Exeter, Devon, EX2 7HY	Website: www.pointx.co.uk
8	Landmark Information Group Limited Imperium, Imperial Way, Reading, Berkshire, RG2 0TD	Telephone: 0844 844 9966 Fax: 0844 844 9951 Email: helpdesk@landmark.co.uk Website: www.landmark.co.uk
9	Environment Agency - Head Office Rio House, Waterside Drive, Aztec West, Almondsbury, Bristol, Avon, BS32 4UD	Telephone: 01454 624400 Fax: 01454 624409
10	Historic England 1 Waterhouse Square, 138 - 142 Holborn, London, EC1N 2ST	Telephone: 0370 333 0607 Email: customers@historicengland.org.uk Website: www.historicengland.org.uk
-	Public Health England - Radon Survey, Centre for Radiation, Chemical and Environmental Hazards Chilton, Didcot, Oxfordshire, OX11 0RQ	Telephone: 01235 822622 Fax: 01235 833891 Email: radon@phe.gov.uk Website: www.ukradon.org
-	Landmark Information Group Limited Imperium, Imperial Way, Reading, Berkshire, RG2 0TD	Telephone: 0844 844 9952 Fax: 0844 844 9951 Email: customerservices@landmarkinfo.co.uk Website: www.landmarkinfo.co.uk

Please note that the Environment Agency / Natural Resources Wales / SEPA have a charging policy in place for enquiries.