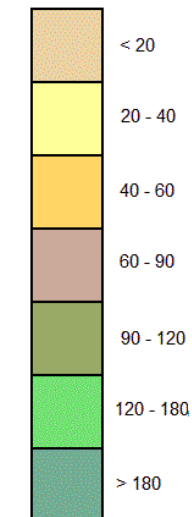


General

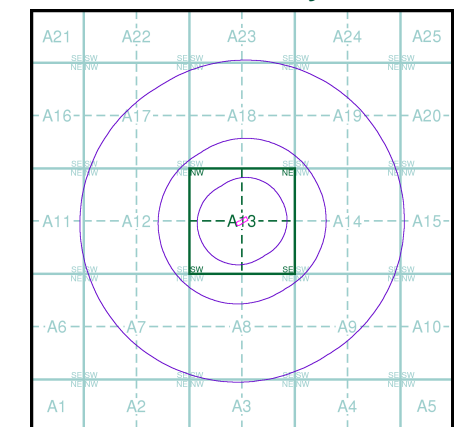
 Specified Site
  Specified Buffer(s)
  Bearing Reference Point

Estimated Soil Chemistry Chromium

Chromium Concentrations mg/kg



Estimated Soil Chemistry Chromium - Slice A



Order Details

Order Details: 73463009_1_1
 Customer Ref: 10/0795
 National Grid Reference: 334720, 389200
 Slice: A
 Site Area (Ha): 0.18
 Search Buffer (m): 1000

Site Details

Norfolk Street, Liverpool, L1 0BG

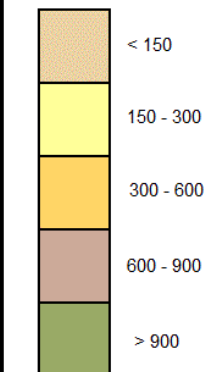


General

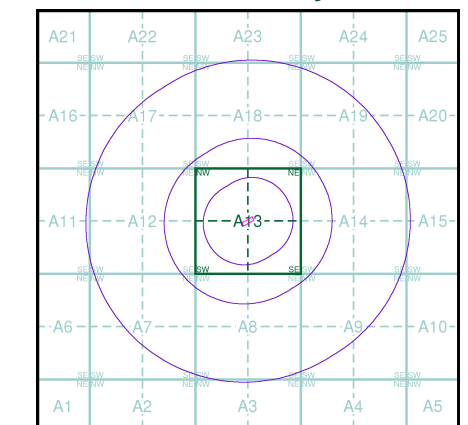
 Specified Site
  Specified Buffer(s)
  Bearing Reference Point

Estimated Soil Chemistry Lead

Lead Concentrations mg/kg



Estimated Soil Chemistry Lead - Slice A



Order Details




Order Details: 73463009_1_1
 Customer Ref: 10/0795
 National Grid Reference: 334720, 389200
 Slice: A
 Site Area (Ha): 0.18
 Search Buffer (m): 1000

Site Details

Norfolk Street, Liverpool, L1 0BG

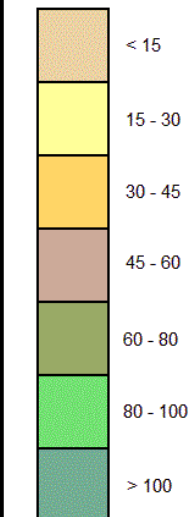


General

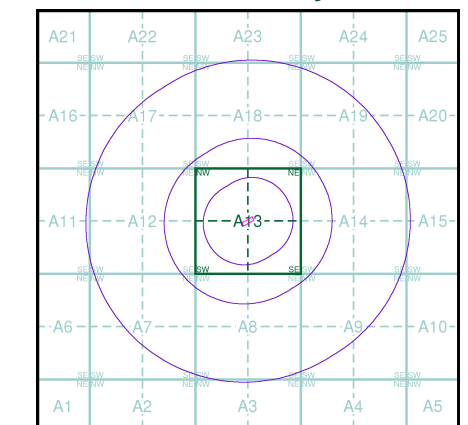
 Specified Site
  Specified Buffer(s)
  Bearing Reference Point

Estimated Soil Chemistry Nickel

Nickel Concentrations mg/kg



Estimated Soil Chemistry Nickel - Slice A



Order Details

Order Details: 73463009_1_1
 Customer Ref: 10/0795
 National Grid Reference: 334720, 389200
 Slice: A
 Site Area (Ha): 0.18
 Search Buffer (m): 1000

Site Details

Norfolk Street, Liverpool, L1 0BG



APPENDIX V
ENVIRONMENTAL DATASHEETS

Envirocheck[®] Report:

Datasheet

Order Details:

Order Number:

73463009_1_1

Customer Reference:

10/0795

National Grid Reference:

334720, 389200

Slice:

A

Site Area (Ha):

0.18

Search Buffer (m):

1000

Site Details:

Norfolk Street
Liverpool
L1 0BG

Client Details:

Mr N Riding
Clancy Consulting
2 Dunham Court
Dunham Road
Altrincham
Cheshire
WA14 4NX

Report Section	Page Number
Summary	-
Agency & Hydrological	1
Waste	12
Hazardous Substances	-
Geological	17
Industrial Land Use	22
Sensitive Land Use	-
Data Currency	42
Data Suppliers	47
Useful Contacts	48

Introduction

The Environment Act 1995 has made site sensitivity a key issue, as the legislation pays as much attention to the pathways by which contamination could spread, and to the vulnerable targets of contamination, as it does the potential sources of contamination. For this reason, Landmark's Site Sensitivity maps and Datasheet(s) place great emphasis on statutory data provided by the Environment Agency/Natural Resources Wales and the Scottish Environment Protection Agency; it also incorporates data from Natural England (and the Scottish and Welsh equivalents) and Local Authorities; and highlights hydrogeological features required by environmental and geotechnical consultants. It does not include any information concerning past uses of land. The datasheet is produced by querying the Landmark database to a distance defined by the client from a site boundary provided by the client.

In the attached datasheet the National Grid References (NGRs) are rounded to the nearest 10m in accordance with Landmark's agreements with a number of Data Suppliers.

Copyright Notice

© Landmark Information Group Limited 2015. The Copyright on the information and data and its format as contained in this Envirocheck® Report ("Report") is the property of Landmark Information Group Limited ("Landmark") and several other Data Providers, including (but not limited to) Ordnance Survey, British Geological Survey, the Environment Agency/Natural Resources Wales and Natural England, and must not be reproduced in whole or in part by photocopying or any other method. The Report is supplied under Landmark's Terms and Conditions accepted by the Customer.

A copy of Landmark's Terms and Conditions can be found with the Index Map for this report. Additional copies of the Report may be obtained from Landmark, subject to Landmark's charges in force from time to time. The Copyright, design rights and any other intellectual rights shall remain the exclusive property of Landmark and /or other Data providers, whose Copyright material has been included in this Report.

Natural England Copyright Notice

Site of Special Scientific Interest, National Nature Reserve, Ramsar, Special Protection Area, Special Conservation Area, Marine Nature Reserve data (derived from Ordnance Survey 1:10000 raster) is provided by, and used with the permission of, Natural England who retain the copyright and Intellectual Property Rights for the data.

Ove Arup Copyright Notice

The Data provided in this report was obtained on Licence from Ove Arup & Partners Limited (for further information, contact mining.review@arup.com). No reproduction or further use of such Data is to be made without the prior written consent of Ove Arup & Partners Limited. The information and data supplied in the product are derived from publicly available records and other third party sources and neither Ove Arup & Partners nor Landmark warrant the accuracy or completeness of such information or data.

Peter Brett Associates Copyright Notice

The cavity data presented has been extracted from the PBA enhanced version of the original DEFRA national cavity databases. PBA/DEFRA retain the copyright & intellectual property rights in the data. Whilst all reasonable efforts are made to check that the information contained in the cavity databases is accurate we do not warrant that the data is complete or error free. The information is based upon our own researches and those collated from a number of external sources and is continually being augmented and updated by PBA. In no event shall PBA/DEFRA or Landmark be liable for any loss or damage including, without limitation, indirect or consequential loss or damage arising from the use of this data.

Radon Potential dataset Copyright Notice

Information supplied from a joint dataset compiled by The British Geological Survey and Public Health England.

Report Version v50.0

Data Type	Page Number	On Site	0 to 250m	251 to 500m	501 to 1000m (*up to 2000m)
Agency & Hydrological					
Contaminated Land Register Entries and Notices					
Discharge Consents	pg 1		1		11
Enforcement and Prohibition Notices					
Integrated Pollution Controls					
Integrated Pollution Prevention And Control					
Local Authority Integrated Pollution Prevention And Control					
Local Authority Pollution Prevention and Controls	pg 3		1	2	6
Local Authority Pollution Prevention and Control Enforcements					
Nearest Surface Water Feature	pg 5		Yes		
Pollution Incidents to Controlled Waters	pg 5			1	4
Prosecutions Relating to Authorised Processes					
Prosecutions Relating to Controlled Waters					
Registered Radioactive Substances					
River Quality					
River Quality Biology Sampling Points					
River Quality Chemistry Sampling Points					
Substantiated Pollution Incident Register	pg 6			2	1
Water Abstractions	pg 6			7	(*10)
Water Industry Act Referrals					
Groundwater Vulnerability	pg 10	Yes	n/a	n/a	n/a
Bedrock Aquifer Designations	pg 10	Yes	n/a	n/a	n/a
Superficial Aquifer Designations	pg 10	Yes	n/a	n/a	n/a
Source Protection Zones					
Extreme Flooding from Rivers or Sea without Defences				n/a	n/a
Flooding from Rivers or Sea without Defences				n/a	n/a
Areas Benefiting from Flood Defences				n/a	n/a
Flood Water Storage Areas				n/a	n/a
Flood Defences				n/a	n/a
Detailed River Network Lines					n/a
Detailed River Network Offline Drainage	pg 11		Yes	Yes	n/a

Data Type	Page Number	On Site	0 to 250m	251 to 500m	501 to 1000m (*up to 2000m)
Waste					
BGS Recorded Landfill Sites					
Historical Landfill Sites	pg 12		1	3	2
Integrated Pollution Control Registered Waste Sites					
Licensed Waste Management Facilities (Landfill Boundaries)					
Licensed Waste Management Facilities (Locations)	pg 13		1		
Local Authority Recorded Landfill Sites	pg 13		2	2	2
Registered Landfill Sites	pg 14			1	
Registered Waste Transfer Sites	pg 15				3
Registered Waste Treatment or Disposal Sites	pg 16		1		
Hazardous Substances					
Control of Major Accident Hazards Sites (COMAH)					
Explosive Sites					
Notification of Installations Handling Hazardous Substances (NIHHS)					
Planning Hazardous Substance Consents					
Planning Hazardous Substance Enforcements					
Geological					
BGS 1:625,000 Solid Geology	pg 17	Yes	n/a	n/a	n/a
BGS Estimated Soil Chemistry	pg 17	Yes	Yes	Yes	Yes
BGS Recorded Mineral Sites	pg 20				2
BGS Urban Soil Chemistry					
BGS Urban Soil Chemistry Averages					
Brine Compensation Area			n/a	n/a	n/a
Coal Mining Affected Areas			n/a	n/a	n/a
Mining Instability			n/a	n/a	n/a
Man-Made Mining Cavities					
Natural Cavities					
Non Coal Mining Areas of Great Britain				n/a	n/a
Potential for Collapsible Ground Stability Hazards	pg 20	Yes	Yes	n/a	n/a
Potential for Compressible Ground Stability Hazards	pg 21		Yes	n/a	n/a
Potential for Ground Dissolution Stability Hazards				n/a	n/a
Potential for Landslide Ground Stability Hazards	pg 21	Yes	Yes	n/a	n/a
Potential for Running Sand Ground Stability Hazards	pg 21	Yes	Yes	n/a	n/a
Potential for Shrinking or Swelling Clay Ground Stability Hazards	pg 21	Yes	Yes	n/a	n/a
Radon Potential - Radon Affected Areas			n/a	n/a	n/a
Radon Potential - Radon Protection Measures			n/a	n/a	n/a

Data Type	Page Number	On Site	0 to 250m	251 to 500m	501 to 1000m (*up to 2000m)
Industrial Land Use					
Contemporary Trade Directory Entries	pg 22	1	72	45	110
Fuel Station Entries	pg 41				1
Sensitive Land Use					
Areas of Adopted Green Belt					
Areas of Unadopted Green Belt					
Areas of Outstanding Natural Beauty					
Environmentally Sensitive Areas					
Forest Parks					
Local Nature Reserves					
Marine Nature Reserves					
National Nature Reserves					
National Parks					
Nitrate Sensitive Areas					
Nitrate Vulnerable Zones					
Ramsar Sites					
Sites of Special Scientific Interest					
Special Areas of Conservation					
Special Protection Areas					

Map ID	Details	Quadrant Reference (Compass Direction)	Estimated Distance From Site	Contact	NGR
1	Discharge Consents Operator: United Utilities Water Limited Property Type: Sewage Disposal Works - Water Company Location: Sefton Street, Liverpool, Merseyside Authority: Environment Agency, North West Region Catchment Area: Not Given Reference: 01LIV0016 Permit Version: 1 Effective Date: 1st January 1995 Issued Date: 1st January 1995 Revocation Date: 22nd June 2005 Discharge Type: Public Sewage: Storm Sewage Overflow Discharge: Saline Estuary Environment: Receiving Water: Queens Dock Status: Authorisation revokedRevoked Positional Accuracy: Located by supplier to within 100m	A13SW (S)	184	2	334660 388990
2	Discharge Consents Operator: Bovis Lend Lease Limited Property Type: General Construction Work Location: Kings Dock, Off Queens Wharf, Liverpool, L3 Authority: Environment Agency, North West Region Catchment Area: River Mersey (Etherow) Reference: 016993813 Permit Version: 1 Effective Date: 30th September 2005 Issued Date: 30th September 2005 Revocation Date: 31st December 2007 Discharge Type: Trade Effluent Discharge-Site Drainage Discharge: Freshwater Stream/River Environment: Receiving Water: River Mersey Status: New Consent (Water Resources Act 1991, Section 88 & Schedule 10 as amended by Environment Act 1995) Positional Accuracy: Located by supplier to within 10m	A12NE (W)	560	2	334140 389330
3	Discharge Consents Operator: United Utilities Water Limited Property Type: Sewerage Network - Pumping Station - Water Company Location: South Ferry Island Ps, Liverpool, Merseyside Authority: Environment Agency, North West Region Catchment Area: Not Given Reference: 016982911 Permit Version: 3 Effective Date: 3rd November 1995 Issued Date: Not Supplied Revocation Date: Not Supplied Discharge Type: Sewage Discharges - Pumping Station - Water Company Discharge: Freshwater Stream/River Environment: Receiving Water: River Mersey Status: Post National Rivers Authority Legislation where issue date > 31/08/1989 Positional Accuracy: Located by supplier to within 100m	A8NW (SW)	572	2	334480 388640
3	Discharge Consents Operator: United Utilities Water Limited Property Type: Sewerage Network - Pumping Station - Water Company Location: South Ferry Island Ps, Liverpool, Merseyside Authority: Environment Agency, North West Region Catchment Area: Not Supplied Reference: 016982911 Permit Version: 1 Effective Date: 1st January 1995 Issued Date: Not Supplied Revocation Date: 17th May 1995 Discharge Type: Sewage Discharges - Final/Treated Effluent - Water Company Discharge: Freshwater Stream/River Environment: Receiving Water: River Mersey Status: Authorisation revokedRevoked Positional Accuracy: Located by supplier to within 10m	A8NW (SW)	572	2	334480 388640

Map ID	Details	Quadrant Reference (Compass Direction)	Estimated Distance From Site	Contact	NGR
3	Discharge Consents Operator: United Utilities Water Limited Property Type: Sewerage Network - Pumping Station - Water Company Location: South Ferry Island Ps, Liverpool, Merseyside Authority: Environment Agency, North West Region Catchment Area: Not Supplied Reference: 016982911 Permit Version: 2 Effective Date: 18th May 1995 Issued Date: Not Supplied Revocation Date: 2nd November 1995 Discharge Type: Sewage Discharges - Final/Treated Effluent - Water Company Discharge: Freshwater Stream/River Environment: Receiving Water: River Mersey Status: Authorisation revokedRevoked Positional Accuracy: Located by supplier to within 10m	A8NW (SW)	572	2	334480 388640
4	Discharge Consents Operator: United Utilities Water Limited Property Type: Sewerage Network - Pumping Station - Water Company Location: Albert Dock Ps, Adj To Dukes Dock, Liverpool South Docks, Merseyside Authority: Environment Agency, North West Region Catchment Area: Not Given Reference: 016990577 Permit Version: 1 Effective Date: 30th April 1985 Issued Date: Not Supplied Revocation Date: Not Supplied Discharge Type: Sewage Discharges - Pumping Station - Water Company Discharge: Saline Estuary Environment: Receiving Water: River Mersey Estuary Status: Pre National Rivers Authority Legislation where issue date < 01/09/1989 Positional Accuracy: Located by supplier to within 100m	A12NE (NW)	666	2	334110 389530
5	Discharge Consents Operator: Liverpool City Council Property Type: Sewage Disposal Works - Other Location: Dukes Dock, Outfall 6 (S19n), Liverpool, Merseyside Authority: Environment Agency, North West Region Catchment Area: Upper Mersey Reference: 016991105 Permit Version: 1 Effective Date: 11th March 1987 Issued Date: Not Supplied Revocation Date: 1st October 1996 Discharge Type: Unknown Discharge: Freshwater Estuary Environment: Receiving Water: Mersey Estuary Status: Lapsed (under Environment Act 1995, Schedule 23) Positional Accuracy: Located by supplier to within 100m	A12NE (W)	669	2	334070 389460
6	Discharge Consents Operator: Mersey Docks & Harbour Co Property Type: Sewage Disposal Works - Other Location: Coburg - Gate Shed + Sawmill, Liverpool, Merseyside Authority: Environment Agency, North West Region Catchment Area: Not Given Reference: 016990861 Permit Version: 1 Effective Date: 1st April 1991 Issued Date: Not Supplied Revocation Date: 31st December 1994 Discharge Type: Sewage Discharges - Final/Treated Effluent - Not Water Company Discharge: Unknown Environment: Receiving Water: Unknown Outlet Status: Authorisation revokedRevoked Positional Accuracy: Located by supplier to within 100m	A8NW (SW)	682	2	334410 388550

Map ID	Details	Quadrant Reference (Compass Direction)	Estimated Distance From Site	Contact	NGR
6	Discharge Consents Operator: Mersey Docks & Harbour Co Property Type: Sewage Disposal Works - Other Location: Coburg - Gate Shed + Sawmill, Liverpool, Merseyside Authority: Environment Agency, North West Region Catchment Area: Not Supplied Reference: 016990861 Permit Version: 2 Effective Date: 1st January 1995 Issued Date: Not Supplied Revocation Date: 1st October 1996 Discharge Type: Sewage Discharges - Final/Treated Effluent - Not Water Company Discharge: Not Supplied Environment: Receiving Water: Not Supplied Status: Lapsed (under Environment Act 1995, Schedule 23) Positional Accuracy: Located by supplier to within 10m	A8NW (SW)	682	2	334410 388550
7	Discharge Consents Operator: United Utilities Water Limited Property Type: Sewerage Network - Sewers - Water Company Location: Gower St/Kings Dock So, Liverpool, Merseyside Authority: Environment Agency, North West Region Catchment Area: Upper Mersey Reference: 016930975 Permit Version: 1 Effective Date: 14th February 1991 Issued Date: Not Supplied Revocation Date: Not Supplied Discharge Type: Storm /emergency overflow Discharge: Saline Estuary Environment: Receiving Water: River Mersey Estuary Status: Authorisation revokedRevoked Positional Accuracy: Located by supplier to within 100m	A17SW (NW)	851	2	334000 389700
7	Discharge Consents Operator: United Utilities Water Limited Property Type: Sewerage Network - Sewers - Water Company Location: Gower St/Kings Dock So, Liverpool, Merseyside Authority: Environment Agency, North West Region Catchment Area: Not Given Reference: 01liv0030 Permit Version: 1 Effective Date: 1st July 1991 Issued Date: Not Supplied Revocation Date: 31st December 1994 Discharge Type: Public Sewage: Storm Sewage Overflow Discharge: Unknown Environment: Receiving Water: Unknown Status: Authorisation revokedRevoked Positional Accuracy: Located by supplier to within 100m	A17SW (NW)	851	2	334000 389700
7	Discharge Consents Operator: United Utilities Water Limited Property Type: Sewerage Network - Sewers - Water Company Location: Gower St/Kings Dock So, Liverpool, Merseyside Authority: Environment Agency, North West Region Catchment Area: Not Supplied Reference: 01liv0030 Permit Version: 2 Effective Date: 1st January 1995 Issued Date: Not Supplied Revocation Date: 2nd October 1998 Discharge Type: Public Sewage: Storm Sewage Overflow Discharge: Unknown Environment: Receiving Water: Unknown Status: Authorisation revokedRevoked Positional Accuracy: Located by supplier to within 100m	A17SW (NW)	851	2	334000 389700
8	Local Authority Pollution Prevention and Controls Name: A J Beers Ltd Location: Kings Dock Street, LIVERPOOL, Merseyside, L1 8LE Authority: Liverpool City Council, Liverpool Environmental Health & Trading Standards Division Permit Reference: PPC 5/04 Dated: 13th January 1995 Process Type: Local Authority Air Pollution Control Description: PG6/2 Manufacture of timber and wood-based products Status: Authorisation revokedRevoked Positional Accuracy: Automatically positioned to the address	A13NW (NW)	151	3	334640 389342

Map ID	Details	Quadrant Reference (Compass Direction)	Estimated Distance From Site	Contact	NGR
9	Local Authority Pollution Prevention and Controls Name: R S Clare & Co Ltd Location: 8 Stanhope Street, LIVERPOOL, Merseyside, L8 5 Authority: Liverpool City Council, Liverpool Environmental Health & Trading Standards Division Permit Reference: PPC 27/04 Dated: 28th September 2000 Process Type: Local Authority Pollution Prevention and Control Description: PG6/42 Bitumen and tar processes Status: Authorisation revokedRevoked Positional Accuracy: Manually positioned to the address or location	A8NE (S)	345	3	334832 388855
10	Local Authority Pollution Prevention and Controls Name: 2g Environment Location: 6 Royal Quay Kings, Waterfront Unit 47, Liverpool, L3 4ex Authority: Liverpool City Council, Liverpool Environmental Health & Trading Standards Division Permit Reference: Not Supplied Dated: Not Supplied Process Type: Local Authority Pollution Prevention and Control Description: PG3/16 Mobile screening and crushing processes Status: Permitted Positional Accuracy: Manually positioned to the address or location	A17SE (NW)	485	3	334347 389541
11	Local Authority Pollution Prevention and Controls Name: Esso (Sefton Street) Location: Sefton Street, Bootle Authority: Liverpool City Council, Liverpool Environmental Health & Trading Standards Division Permit Reference: PPC 1448/1/2000 Dated: 23rd December 2006 Process Type: Local Authority Pollution Prevention and Control Description: PG1/14 Petrol filling station Status: Permitted Positional Accuracy: Located by supplier to within 10m	A8NE (S)	582	3	334869 388617
12	Local Authority Pollution Prevention and Controls Name: G Environmental Location: 6 Royal Quay, Unit 147 Kings Waterfront, Liverpool, L34 Authority: Liverpool City Council, Liverpool Environmental Health & Trading Standards Division Permit Reference: Not Supplied Dated: Not Supplied Process Type: Local Authority Air Pollution Control Description: Part B process (no specific reference) Status: Authorised Positional Accuracy: Manually positioned within the geographical locality	A12NE (NW)	609	3	334171 389521
13	Local Authority Pollution Prevention and Controls Name: Bp - A E Reynolds (Sefton Street) Location: 67 Sefton Street, Liverpool, Merseyside, L8 5sn Authority: Liverpool City Council, Liverpool Environmental Health & Trading Standards Division Permit Reference: Not Given Dated: 9th May 2000 Process Type: Local Authority Air Pollution Control Description: PG1/14 Petrol filling station Status: Authorisation revokedRevoked Positional Accuracy: Manually positioned to the address or location	A8SE (S)	771	3	334925 388436
13	Local Authority Pollution Prevention and Controls Name: Pioneer Concrete Uk Ltd Location: Sefton Street, Toxteth, LIVERPOOL, Merseyside, L8 5SN Authority: Liverpool City Council, Liverpool Environmental Health & Trading Standards Division Permit Reference: 313 Dated: 19th March 1993 Process Type: Local Authority Air Pollution Control Description: PG3/1Blending, packing, loading and use of bulk cement Status: Authorisation has varied Positional Accuracy: Automatically positioned to the address	A8SE (S)	771	3	334925 388436
14	Local Authority Pollution Prevention and Controls Name: Keenover Ltd Location: 32-36 Hanover Street, LIVERPOOL, Merseyside, L1 4LN Authority: Liverpool City Council, Liverpool Environmental Health & Trading Standards Division Permit Reference: 659 Dated: 19th April 1994 Process Type: Local Authority Air Pollution Control Description: PG6/33 Wood coating Status: Authorisation revokedRevoked Positional Accuracy: Manually positioned to the address or location	A18NW (N)	794	3	334648 390017

Map ID	Details	Quadrant Reference (Compass Direction)	Estimated Distance From Site	Contact	NGR
15	Local Authority Pollution Prevention and Controls Name: Renault Retail Group Ltd Location: Sefton Street, Toxteth, LIVERPOOL, Merseyside, L8 6UD Authority: Liverpool City Council, Liverpool Environmental Health & Trading Standards Division Permit Reference: PPC 23/04 Dated: 20th July 1995 Process Type: Local Authority Pollution Prevention and Control Description: PG6/34 Respraying of road vehicles Status: Authorisation revokedRevoked Positional Accuracy: Automatically positioned to the address	A8SE (S)	969	3	334981 388247
	Nearest Surface Water Feature	A13SW (W)	85	-	334603 389154
16	Pollution Incidents to Controlled Waters Property Type: Not Given Location: Location Description Not Available Authority: Environment Agency, North West Region Pollutant: Miscellaneous - Natural Note: Mersey Docks; Weed Incident Date: 29th June 1995 Incident Reference: 95741597 Catchment Area: Mersey - Tidal Receiving Water: Not Given Cause of Incident: Other Incident/Unknown Incident Severity: Category 3 - Minor Incident Positional Accuracy: Located by supplier to within 100m	A13SW (SW)	331	2	334500 388900
17	Pollution Incidents to Controlled Waters Property Type: Private Sewage (Non-PLC): Sewerage Systems Location: Location Description Not Available Authority: Environment Agency, North West Region Pollutant: Crude Sewage Note: Mersey Estuary Incident Date: 2nd January 1991 Incident Reference: 91440001 Catchment Area: Mersey - Tidal Receiving Water: Not Given Cause of Incident: Unknown Incident Severity: Category 3 - Minor Incident Positional Accuracy: Located by supplier to within 100m	A7NE (SW)	611	2	334300 388700
18	Pollution Incidents to Controlled Waters Property Type: Not Given Location: Merseyside Authority: Environment Agency, North West Region Pollutant: Unknown Note: River Mersey; None Pollution Found Incident Date: 1st April 1995 Incident Reference: 95740672 Catchment Area: Mersey - Tidal Receiving Water: Not Given Cause of Incident: Other Incident/Unknown Incident Severity: Category 3 - Minor Incident Positional Accuracy: Located by supplier to within 100m	A17SE (NW)	701	2	334200 389700
19	Pollution Incidents to Controlled Waters Property Type: Water Company Sewage: Sewage Treatment Works Location: Foam On Mersey, Albert Dock, LIVERPOOL Authority: Environment Agency, North West Region Pollutant: Miscellaneous - Foam Note: Mersey; Foam (Detergent) Incident Date: 23rd August 1997 Incident Reference: 97741563 Catchment Area: Mersey - Tidal Receiving Water: Freshwater Stream/River Cause of Incident: Unknown Incident Severity: Category 3 - Minor Incident Positional Accuracy: Located by supplier to within 100m	A12NW (NW)	749	2	334000 389500

Map ID	Details	Quadrant Reference (Compass Direction)	Estimated Distance From Site	Contact	NGR
20	Pollution Incidents to Controlled Waters Property Type: Road Location: Sefton Street, LIVERPOOL Authority: Environment Agency, North West Region Pollutant: Oils - Diesel (Including Agricultural) Note: Diesel On Road Incident Date: 4th June 1998 Incident Reference: SO981021 Catchment Area: Mersey - Tidal Receiving Water: Estuary Cause of Incident: Accidental Spillage/Leakage Incident Severity: Category 3 - Minor Incident Positional Accuracy: Located by supplier to within 100m	A8SE (S)	878	2	334800 388300
21	Substantiated Pollution Incident Register Authority: Environment Agency - North West Region, South Area Incident Date: 27th March 2014 Incident Reference: 1221768 Water Impact: Category 4 - No Impact Air Impact: Category 4 - No Impact Land Impact: Category 2 - Significant Incident Positional Accuracy: Located by supplier to within 10m Pollutant: Inert : Construction / Demolition Material Pollutant: Specific Waste Materials: Commercial Waste Pollutant: Specific Waste Materials: Household Waste	A13NW (N)	272	2	334711 389499
22	Substantiated Pollution Incident Register Authority: Environment Agency - North West Region, South Area Incident Date: 13th May 2013 Incident Reference: 1112232 Water Impact: Category 4 - No Impact Air Impact: Category 4 - No Impact Land Impact: Category 2 - Significant Incident Positional Accuracy: Located by supplier to within 10m Pollutant: Inert : Construction / Demolition Material Pollutant: Asbestos Waste	A14SW (SE)	435	2	335106 388951
23	Substantiated Pollution Incident Register Authority: Environment Agency - North West Region, South Area Incident Date: 19th February 2013 Incident Reference: 1088046 Water Impact: Category 4 - No Impact Air Impact: Category 4 - No Impact Land Impact: Category 2 - Significant Incident Positional Accuracy: Located by supplier to within 10m Pollutant: Asbestos Waste Pollutant: Specific Waste Materials: Contaminated Construction & Demolition Material & Waste	A9NW (SE)	546	2	335151 388833
24	Water Abstractions Operator: Rc Brewery Limited Licence Number: Nw/069/0030/004 Permit Version: 1 Location: Borehole On Premises At Stanhope Street, Liverpool Authority: Environment Agency, North West Region Abstraction: Breweries/Wine: Boiler Feed Abstraction Type: Water may be abstracted from a single point Source: Groundwater Daily Rate (m3): Not Supplied Yearly Rate (m3): Not Supplied Details: Not Supplied Authorised Start: 01 April Authorised End: 31 March Permit Start Date: 4th March 2011 Permit End Date: Not Supplied Positional Accuracy: Located by supplier to within 10m	A13SE (SE)	386	2	335052 388962
24	Water Abstractions Operator: Rc Brewery Limited Licence Number: Nw/069/0030/004 Permit Version: 1 Location: Borehole On Premises At Stanhope Street, Liverpool Authority: Environment Agency, North West Region Abstraction: Breweries/Wine: Evaporative Cooling Abstraction Type: Water may be abstracted from a single point Source: Groundwater Daily Rate (m3): Not Supplied Yearly Rate (m3): Not Supplied Details: Not Supplied Authorised Start: 01 April Authorised End: 31 March Permit Start Date: 4th March 2011 Permit End Date: Not Supplied Positional Accuracy: Located by supplier to within 10m	A13SE (SE)	386	2	335052 388962

Map ID	Details	Quadrant Reference (Compass Direction)	Estimated Distance From Site	Contact	NGR
24	Water Abstractions Operator: Rc Brewery Limited Licence Number: Nw/069/0030/004 Permit Version: 1 Location: Borehole On Premises At Stanhope Street, Liverpool Authority: Environment Agency, North West Region Abstraction: Breweries/Wine: Drinking, Cooking, Sanitary, Washing, (Small Garden) Abstraction Type: Water may be abstracted from a single point Source: Groundwater Daily Rate (m3): Not Supplied Yearly Rate (m3): Not Supplied Details: Not Supplied Authorised Start: 01 April Authorised End: 31 March Permit Start Date: 4th March 2011 Permit End Date: Not Supplied Positional Accuracy: Located by supplier to within 10m	A13SE (SE)	386	2	335052 388962
24	Water Abstractions Operator: Rc Brewery Limited Licence Number: Nw/069/0030/004 Permit Version: 1 Location: Borehole On Premises At Stanhope Street, Liverpool Authority: Environment Agency, North West Region Abstraction: Breweries/Wine: Process Water Abstraction Type: Water may be abstracted from a single point Source: Groundwater Daily Rate (m3): Not Supplied Yearly Rate (m3): Not Supplied Details: Not Supplied Authorised Start: 01 April Authorised End: 31 March Permit Start Date: 4th March 2011 Permit End Date: Not Supplied Positional Accuracy: Located by supplier to within 10m	A13SE (SE)	386	2	335052 388962
25	Water Abstractions Operator: Robert Cain & Co Ltd Licence Number: 2569030008 Permit Version: 100 Location: Borehole On Premises At Stanhope Street, Liverpool Authority: Environment Agency, North West Region Abstraction: Breweries/Wine: Drinking, Cooking, Sanitary, Washing, (Small Garden) Abstraction Type: Water may be abstracted from a single point Source: Groundwater Daily Rate (m3): 1637 Yearly Rate (m3): 195478 Details: Lh'S Premises At Stanhope Street, Liverpool Authorised Start: 01 January Authorised End: 31 December Permit Start Date: 6th June 1990 Permit End Date: Not Supplied Positional Accuracy: Located by supplier to within 100m	A14SW (SE)	463	2	335100 388900
25	Water Abstractions Operator: Robert Cain & Co Ltd Licence Number: 2569030008 Permit Version: 100 Location: Borehole On Premises At Stanhope Street, Liverpool Authority: Environment Agency, North West Region Abstraction: Breweries/Wine: General Cooling (Existing Licences Only) (Low Loss) Abstraction Type: Water may be abstracted from a single point Source: Groundwater Daily Rate (m3): Not Supplied Yearly Rate (m3): Not Supplied Details: Lh' Premises At Stanhope Street, Liverpool Authorised Start: 01 January Authorised End: 31 December Permit Start Date: 6th June 1990 Permit End Date: Not Supplied Positional Accuracy: Located by supplier to within 10m	A14SW (SE)	463	2	335100 388900

Map ID	Details	Quadrant Reference (Compass Direction)	Estimated Distance From Site	Contact	NGR
25	Water Abstractions Operator: Robert Cain & Co Ltd Licence Number: 2569030008 Permit Version: 100 Location: Borehole On Premises At Stanhope Street, Liverpool Authority: Environment Agency, North West Region Abstraction: Breweries/Wine: Process Water Abstraction Type: Water may be abstracted from a single point Source: Groundwater Daily Rate (m3): Not Supplied Yearly Rate (m3): Not Supplied Details: Lh' Premises At Stanhope Street, Liverpool Authorised Start: 01 January Authorised End: 31 December Permit Start Date: 6th June 1990 Permit End Date: Not Supplied Positional Accuracy: Located by supplier to within 10m	A14SW (SE)	463	2	335100 388900
	Water Abstractions Operator: Hanson Quarry Products Europe Ltd Licence Number: 2569030061 Permit Version: 101 Location: Borehole At Herculanum Dock, Liverpool Authority: Environment Agency, North West Region Abstraction: Other Industrial/Commercial/Public Services: Process Water Abstraction Type: Water may be abstracted from a single point Source: Groundwater Daily Rate (m3): 150 Yearly Rate (m3): 14000 Details: Land At Herculanum Dock, Liverpool Authorised Start: 01 January Authorised End: 31 December Permit Start Date: 1st July 2000 Permit End Date: Not Supplied Positional Accuracy: Located by supplier to within 10m	A4SW (S)	1496	2	335190 387760
	Water Abstractions Operator: Trinity Mirror Plc Licence Number: 2569030065r01 Permit Version: 1 Location: Pipeline At Georges Dock Pumping Station, Mann Island Lpool Authority: Environment Agency, North West Region Abstraction: Other Industrial/Commercial/Public Services: Heat Pump Abstraction Type: Water may be abstracted from a single point Source: Groundwater Daily Rate (m3): Not Supplied Yearly Rate (m3): Not Supplied Details: Not Supplied Authorised Start: 01 April Authorised End: 31 March Permit Start Date: 14th April 2015 Permit End Date: Not Supplied Positional Accuracy: Located by supplier to within 10m	A22NW (NW)	1723	2	333848 390702
	Water Abstractions Operator: Trinity Mirror Plc Licence Number: 2569030065r01 Permit Version: 1 Location: Pipeline At Georges Dock Pumping Station, Mann Island Lpool Authority: Environment Agency, North West Region Abstraction: Other Industrial/Commercial/Public Services: Non-Evaporative Cooling Abstraction Type: Water may be abstracted from a single point Source: Groundwater Daily Rate (m3): Not Supplied Yearly Rate (m3): Not Supplied Details: Not Supplied Authorised Start: 01 April Authorised End: 31 March Permit Start Date: 14th April 2015 Permit End Date: Not Supplied Positional Accuracy: Located by supplier to within 10m	A22NW (NW)	1723	2	333848 390702

Map ID	Details	Quadrant Reference (Compass Direction)	Estimated Distance From Site	Contact	NGR
	Water Abstractions Operator: Trinity Mirror Plc Licence Number: 2569030065 Permit Version: 1 Location: Pipeline At Georges Dock Pumping Station, Mann Island Lpool Authority: Environment Agency, North West Region Abstraction: Other Industrial/Commercial/Public Services: Heat Pump Abstraction Type: Water may be abstracted from a single point Source: Groundwater Daily Rate (m3): Not Supplied Yearly Rate (m3): Not Supplied Details: Land At Liverpool Daily Post And Echo Buildings Authorised Start: 01 January Authorised End: 31 December Permit Start Date: 28th April 2004 Permit End Date: Not Supplied Positional Accuracy: Located by supplier to within 10m	A22NW (NW)	1726	2	333840 390700
	Water Abstractions Operator: Trinity Mirror Plc Licence Number: 2569030065 Permit Version: 1 Location: Pipeline At Georges Dock Pumping Station, Mann Island Lpool Authority: Environment Agency, North West Region Abstraction: Other Industrial/Commercial/Public Services: Non-Evaporative Cooling Abstraction Type: Water may be abstracted from a single point Source: Groundwater Daily Rate (m3): Not Supplied Yearly Rate (m3): Not Supplied Details: Land At Liverpool Daily Post And Echo Buildings Authorised Start: 01 January Authorised End: 31 December Permit Start Date: 28th April 2004 Permit End Date: Not Supplied Positional Accuracy: Located by supplier to within 10m	A22NW (NW)	1726	2	333840 390700
	Water Abstractions Operator: Ecf (General Partner) Ltd Licence Number: 2569030066/R01 Permit Version: 1 Location: Bh(B) At St Paul'S Square Off Old Hall St Liverpool L3 9sy Authority: Environment Agency, North West Region Abstraction: Other Industrial/Commercial/Public Services: Heat Pump Abstraction Type: Water may be abstracted from a single point Source: Groundwater Daily Rate (m3): Not Supplied Yearly Rate (m3): Not Supplied Details: Land At St Paul'S Square Liverpool Authorised Start: 01 April Authorised End: 31 March Permit Start Date: 1st April 2015 Permit End Date: Not Supplied Positional Accuracy: Located by supplier to within 10m	(N)	1860	2	334002 390935
	Water Abstractions Operator: Ecf (General Partner) Ltd Licence Number: 2569030066 Permit Version: 1 Location: Bh(C) At St Paul'S Square Off Old Hall St Liverpool L3 9sy Authority: Environment Agency, North West Region Abstraction: Other Industrial/Commercial/Public Services: Non-Evaporative Cooling Abstraction Type: Water may be abstracted from a single point Source: Groundwater Daily Rate (m3): Not Supplied Yearly Rate (m3): Not Supplied Details: Land At St Paul'S Square Liverpool Authorised Start: 01 January Authorised End: 31 December Permit Start Date: 10th August 2006 Permit End Date: Not Supplied Positional Accuracy: Located by supplier to within 10m	(N)	1861	2	334010 390940

Map ID	Details	Quadrant Reference (Compass Direction)	Estimated Distance From Site	Contact	NGR
	Water Abstractions Operator: Ecf (General Partner) Ltd Licence Number: 2569030066/R01 Permit Version: 1 Location: Bh(C) At St Paul'S Square Off Old Hall St Liverpool L3 9sy Authority: Environment Agency, North West Region Abstraction: Other Industrial/Commercial/Public Services: Heat Pump Abstraction Type: Water may be abstracted from a single point Source: Groundwater Daily Rate (m3): Not Supplied Yearly Rate (m3): Not Supplied Details: Land At St Paul'S Square Liverpool Authorised Start: 01 April Authorised End: 31 March Permit Start Date: 1st April 2015 Permit End Date: Not Supplied Positional Accuracy: Located by supplier to within 10m	(N)	1864	2	334011 390944
	Water Abstractions Operator: Ecf (General Partner) Ltd Licence Number: 2569030066 Permit Version: 1 Location: Bh(B) At St Paul'S Square Off Old Hall St Liverpool L3 9sy Authority: Environment Agency, North West Region Abstraction: Other Industrial/Commercial/Public Services: Non-Evaporative Cooling Abstraction Type: Water may be abstracted from a single point Source: Groundwater Daily Rate (m3): Not Supplied Yearly Rate (m3): Not Supplied Details: Land At St Paul'S Square Liverpool Authorised Start: 01 January Authorised End: 31 December Permit Start Date: 10th August 2006 Permit End Date: Not Supplied Positional Accuracy: Located by supplier to within 10m	(N)	1865	2	334000 390940
	Water Abstractions Operator: Amec Capital Projects Ltd Licence Number: 2568008037 Permit Version: 1 Location: River Mersey Near Wallasey, Merseyside Authority: Environment Agency, North West Region Abstraction: Conveying Materials Abstraction Type: Water may be abstracted from a single point Source: Tidal Daily Rate (m3): Not Supplied Yearly Rate (m3): Not Supplied Details: Land At Wallasey Dock, Wallasey, Merseyside Authorised Start: 01 January Authorised End: 31 December Permit Start Date: 24th October 2001 Permit End Date: Not Supplied Positional Accuracy: Located by supplier to within 10m	(W)	1938	2	332900 389950
	Groundwater Vulnerability Soil Classification: Soils of High Leaching Potential (U) - Soil information for restored mineral workings and urban areas is based on fewer observations than elsewhere. A worst case vulnerability classification (H) assumed, until proved otherwise Map Sheet: Sheet 16 West Cheshire Scale: 1:100,000	A13SW (SW)	0	2	334717 389199
	Drift Deposits None				
	Bedrock Aquifer Designations Aquifer Designation: Principal Aquifer	A13SW (SW)	0	4	334717 389199
	Superficial Aquifer Designations Aquifer Designation: Unproductive Strata	A13SW (SW)	0	4	334717 389199
	Extreme Flooding from Rivers or Sea without Defences None				
	Flooding from Rivers or Sea without Defences None				
	Areas Benefiting from Flood Defences None				
	Flood Water Storage Areas None				

Map ID	Details	Quadrant Reference (Compass Direction)	Estimated Distance From Site	Contact	NGR
	Flood Defences None				
	Detailed River Network Lines None				
26	Detailed River Network Offline Drainage River Type: Secondary River Hydrographic Area: D011	A13SW (W)	151	2	334540 389132
27	Detailed River Network Offline Drainage River Type: Secondary River Hydrographic Area: D011	A13NW (W)	187	2	334501 389236
28	Detailed River Network Offline Drainage River Type: Secondary River Hydrographic Area: D011	A13NW (W)	199	2	334494 389253
29	Detailed River Network Offline Drainage River Type: Secondary River Hydrographic Area: D011	A8NW (S)	339	2	334640 388837
30	Detailed River Network Offline Drainage River Type: Secondary River Hydrographic Area: D011	A8NW (S)	349	2	334642 388826
31	Detailed River Network Offline Drainage River Type: Secondary River Hydrographic Area: D011	A13NW (NW)	437	2	334404 389528
32	Detailed River Network Offline Drainage River Type: Secondary River Hydrographic Area: D011	A13NW (NW)	442	2	334402 389533
33	Detailed River Network Offline Drainage River Type: Secondary River Hydrographic Area: D011	A8NW (S)	480	2	334665 388692
34	Detailed River Network Offline Drainage River Type: Secondary River Hydrographic Area: D011	A8NW (S)	480	2	334665 388692

Map ID	Details	Quadrant Reference (Compass Direction)	Estimated Distance From Site	Contact	NGR
35	Historical Landfill Sites Licence Holder: Merseyside Development Corporation Location: Queens Dock Number 2, Queens Graving Dock, Toxteth Dock, Liverpool, Merseyside Name: Kings Dock Number 1 and 2 Operator Location: Royal Liver Building, Pier Head, Liverpool Boundary Accuracy: As Supplied Provider Reference: EAHLD16850 First Input Date: 1st September 1984 Last Input Date: 31st December 1987 Specified Waste Type: Deposited Waste included Inert and Industrial Waste EA Waste Ref: 0 Regis Ref: Not Supplied WRC Ref: Not Supplied BGS Ref: Not Supplied Other Ref: 154/02, GDO M002	A13NW (W)	238	2	334456 389264
36	Historical Landfill Sites Licence Holder: Merseyside Development Corporation Location: Queens Branch Dock Number 2, Queens Graving Dock, Toxteth Dock, Liverpool, Merseyside Name: Kings Dock Number 1 and 2 Operator Location: Royal Liver Building, Pier Head, Liverpool Boundary Accuracy: As Supplied Provider Reference: EAHLD16858 First Input Date: 1st January 1984 Last Input Date: 31st December 1987 Specified Waste Type: Deposited Waste included Inert and Industrial Waste EA Waste Ref: 0 Regis Ref: Not Supplied WRC Ref: Not Supplied BGS Ref: Not Supplied Other Ref: GDO M004, 154/02	A12SE (W)	346	2	334355 389068
37	Historical Landfill Sites Licence Holder: Merseyside Development Corporation Location: Queens Dock Number 2, Queens Graving Dock, Toxteth Dock, Liverpool, Merseyside Name: Kings Dock Number 1 and 2 Operator Location: Royal Liver Building, Pier Head, Liverpool Boundary Accuracy: As Supplied Provider Reference: EAHLD16847 First Input Date: 1st September 1984 Last Input Date: 31st December 1987 Specified Waste Type: Deposited Waste included Inert and Industrial Waste EA Waste Ref: 0 Regis Ref: Not Supplied WRC Ref: Not Supplied BGS Ref: Not Supplied Other Ref: 154/02, GDO M003	A13NW (NW)	353	2	334395 389396
38	Historical Landfill Sites Licence Holder: Merseyside Development Corporation Location: Liverpool, Merseyside Name: Kings, Queens and Toxteth Docks Coburg Dock (part) Operator Location: Royal Liver Building, Pier Head, Liverpool Boundary Accuracy: As Supplied Provider Reference: EAHLD16871 First Input Date: Not Supplied Last Input Date: Not Supplied Specified Waste Type: Deposited Waste included Inert Waste EA Waste Ref: 0 Regis Ref: Not Supplied WRC Ref: Not Supplied BGS Ref: Not Supplied Other Ref: 154/02, GDO M007	A8NW (SW)	475	2	334453 388759

Map ID	Details	Quadrant Reference (Compass Direction)	Estimated Distance From Site	Contact	NGR
39	Historical Landfill Sites Licence Holder: Merseyside Development Corporation Location: Liverpool, Merseyside Name: Brunswick Half Tide Dock Operator Location: Royal Liver Building, Pier Head, Liverpool Boundary Accuracy: As Supplied Provider Reference: EAHLD16886 First Input Date: 1st January 1984 Last Input Date: 31st December 1987 Specified Waste: Deposited Waste included Inert Waste Type: EA Waste Ref: 0 Regis Ref: Not Supplied WRC Ref: Not Supplied BGS Ref: Not Supplied Other Ref: GDO M008, 154/02	A8SW (S)	705	2	334582 388475
40	Historical Landfill Sites Licence Holder: The Mersey Docks and Harbour Company Location: Liverpool, Merseyside Name: Brunswick Dock Operator Location: Not Supplied Boundary Accuracy: As Supplied Provider Reference: EAHLD16890 First Input Date: Not Supplied Last Input Date: Not Supplied Specified Waste: Deposited Waste included Inert Waste Type: EA Waste Ref: 0 Regis Ref: Not Supplied WRC Ref: Not Supplied BGS Ref: Not Supplied Other Ref: GDO M001	A8SW (S)	914	2	334681 388258
41	Licensed Waste Management Facilities (Locations) Licence Number: 53969 Location: 17/19 Parliament Street , Liverpool, Merseyside, L8 5RN Operator Name: Smith Anita Operator Location: Not Supplied Authority: Environment Agency - North West Region, South Area Site Category: Metal Recycling Sites (Mixed) Licence Status: Issued Issued: 12th September 1988 Last Modified: Not Supplied Expires: Not Supplied Suspended: Not Supplied Revoked: Not Supplied Surrendered: Not Supplied IPPC Reference: Not Supplied Positional Accuracy: Located by supplier to within 100m	A13SE (SE)	181	2	334900 389100
	Local Authority Landfill Coverage Name: Merseyside Waste Disposal Authority - Has supplied landfill data		0	5	334717 389199
	Local Authority Landfill Coverage Name: Liverpool City Council - Has no landfill data to supply		0	3	334717 389199
	Local Authority Landfill Coverage Name: Wirral Borough Council - Has no landfill data to supply		870	8	333856 388912
42	Local Authority Recorded Landfill Sites Location: Queens Branch Dock Number 2, Liverpool Reference: L004 Authority: Merseyside Waste Disposal Authority Last Reported Status: Unknown Types of Waste: Not Supplied Date of Closure: Not Supplied Positional Accuracy: Positioned by the supplier Boundary Quality: Moderate	A13SW (W)	221	5	334477 389101
43	Local Authority Recorded Landfill Sites Location: Kings Dock Number 1, Liverpool Reference: L002 Authority: Merseyside Waste Disposal Authority Last Reported Status: Unknown Types of Waste: Not Supplied Date of Closure: Not Supplied Positional Accuracy: Positioned by the supplier Boundary Quality: Moderate	A13NW (W)	245	5	334447 389258

Map ID	Details	Quadrant Reference (Compass Direction)	Estimated Distance From Site	Contact	NGR
44	Local Authority Recorded Landfill Sites Location: Kings Dock Number 2, Liverpool Reference: L003 Authority: Merseyside Waste Disposal Authority Last Reported Status: Unknown Types of Waste: Not Supplied Date of Closure: Not Supplied Positional Accuracy: Positioned by the supplier Boundary Quality: Moderate	A13NW (NW)	359	5	334381 389385
45	Local Authority Recorded Landfill Sites Location: Coburg Dock, Liverpool Reference: L007 Authority: Merseyside Waste Disposal Authority Last Reported Status: Unknown Types of Waste: Not Supplied Date of Closure: Not Supplied Positional Accuracy: Positioned by the supplier Boundary Quality: Moderate	A8NW (SW)	494	5	334438 388746
46	Local Authority Recorded Landfill Sites Location: Brunswick Half Tide Dock, Liverpool Reference: L008 Authority: Merseyside Waste Disposal Authority Last Reported Status: Unknown Types of Waste: Not Supplied Date of Closure: Not Supplied Positional Accuracy: Positioned by the supplier Boundary Quality: Moderate	A8SW (S)	707	5	334583 388473
47	Local Authority Recorded Landfill Sites Location: Brunswick Dock, Liverpool Reference: L001 Authority: Merseyside Waste Disposal Authority Last Reported Status: Unknown Types of Waste: Not Supplied Date of Closure: Not Supplied Positional Accuracy: Positioned by the supplier Boundary Quality: Moderate	A8SW (S)	913	5	334687 388259
48	Registered Landfill Sites Licence Holder: Merseyside Development Corporation Licence Reference: 154/02 Site Location: Kings Docks 1 & 2 And, Queens Branch 2 & Graving Docks, Toxteth, Liverpool, Merseyside Licence Easting: 334300 Licence Northing: 389300 Operator Location: 2nd Floor Royal Liverpool Building, Pier Head, LIVERPOOL, Merseyside, L3 1JBY Authority: Environment Agency - North West Region, South Area Site Category: Landfill Max Input Rate: Very Large (Equal to or greater than 250,000 tonnes per year) Waste Source: No known restriction on source of waste Restrictions: Status: Licence lapsed/cancelled/defunct/not applicable/surrenderedCancelled Dated: 1st October 1984 Preceded By: Not Given Licence: Superseded By: Not Given Licence: Positional Accuracy: Manually positioned to the address or location Boundary Accuracy: Not Applicable Authorised Waste: Combustible/Potentially Combustible Construction And Demolition Wastes Excavated Natural Materials \$ Prohibited Waste: Asbestos (Fibrous) Biodegradable/Putrescible Waste Hazardous Wastes Liable To Cause Enviromental Hazards Liquid Wastes Sludge Wastes	A12NE (W)	398	2	334300 389300

Map ID	Details	Quadrant Reference (Compass Direction)	Estimated Distance From Site	Contact	NGR
49	Registered Waste Transfer Sites Licence Holder: Liverpool City Council Cleansing Dept Licence Reference: 353/02 Site Location: Liverpool City Council Depot, Suffolk Close, Liverpool, Merseyside, L1 Operator Location: Dale Street, LIVERPOOL, Merseyside, L69 2DH Authority: Environment Agency - North West Region, South Area Site Category: Transfer Max Input Rate: Very Small (Less than 10,000 tonnes per year) Waste Source: Waste produced/controlled by licence holder Restrictions: Licence Status: Licence lapsed/cancelled/defunct/not applicable/surrenderedCancelled Dated: 1st October 1991 Preceded By: Not Given Licence: Superseded By: Not Given Licence: Positional Accuracy: Manually positioned to the address or location Boundary Quality: Not Supplied Authorised Waste: Gulley Emptyings Max.Waste Permitted By Licence-Stated Street Sweepings Prohibited Waste: Clinical Wastes Liquid Wastes Special Wastes Waste N.O.S.	A18SE (N)	549	2	334880 389760
50	Registered Waste Transfer Sites Licence Holder: J.C.B. Factors Ltd Licence Reference: 311/02 Site Location: 65 Duke Street, LIVERPOOL, Merseyside, L1 Operator Location: Railway Road, Ormskirk, Lancashire Authority: Environment Agency - North West Region, South Area Site Category: Transfer Max Input Rate: Very Small (Less than 10,000 tonnes per year) Waste Source: Some restriction on source of waste Restrictions: Licence Status: Licence lapsed/cancelled/defunct/not applicable/surrenderedCancelled Dated: 1st March 1990 Preceded By: Not Given Licence: Superseded By: Not Given Licence: Positional Accuracy: Manually positioned to the address or location Boundary Quality: Not Supplied Authorised Waste: Max.Storage Permitted By Licence Max.Waste Permitted By Licence-Stated Waste Automotive Paint Waste Solvents/Thinners Ex Veh.Finish. Prohibited Waste: Waste N.O.S.	A18NE (N)	682	2	334780 389910
51	Registered Waste Transfer Sites Licence Holder: Transwaste (N.W) Ltd Licence Reference: 017/02 Site Location: No 6 Shed South End (East Side), Brunswick Dock, Liverpool, Merseyside Operator Location: As Site Address Authority: Environment Agency - North West Region, South Area Site Category: Transfer Max Input Rate: Medium (Equal to or greater than 25,000 and less than 75,000 tonnes per year) Waste Source: No known restriction on source of waste Restrictions: Licence Status: Licence lapsed/cancelled/defunct/not applicable/surrenderedCancelled Dated: 1st April 1977 Preceded By: Not Given Licence: Superseded By: Not Given Licence: Positional Accuracy: Approximate location provided by supplier Boundary Quality: Not Supplied Authorised Waste: Solid Ind. Non-Haz. Waste Solid Non-Haz. Construction Waste Prohibited Waste: Asbestos	A8SE (S)	994	2	334900 388200

Map ID	Details	Quadrant Reference (Compass Direction)	Estimated Distance From Site	Contact	NGR
52	Registered Waste Treatment or Disposal Sites Licence Holder: Coward & Co Ltd Licence Reference: 30237 (237/02) Site Location: 17/19 Parliament Street, LIVERPOOL, Merseyside, L8 5RN Operator Location: As Site Address Authority: Environment Agency - North West Region, South Area Site Category: Scrapyard Max Input Rate: Very Small (Less than 10,000 tonnes per year) Waste Source: No known restriction on source of waste Restrictions: Licence Status: Operational as far as is knownOperational Dated: 1st September 1988 Preceded By: Not Given Licence: Superseded By: Not Given Licence: Positional Accuracy: Manually positioned to the address or location Boundary Quality: Not Supplied Authorised Waste: Max.Waste Permitted By Licence Scrap Metal Vehicles White Goods	A13SE (SE)	215	2	334900 389050

Map ID	Details	Quadrant Reference (Compass Direction)	Estimated Distance From Site	Contact	NGR
	BGS 1:625,000 Solid Geology Description: Triassic Rocks (Undifferentiated)	A13SW (SW)	0	4	334717 389199
	BGS Estimated Soil Chemistry Source: British Geological Survey, National Geoscience Information Service Soil Sample Type: Rural Soil Arsenic Concentration: <15 mg/kg Cadmium Concentration: <1.8 mg/kg Chromium Concentration: 60 - 90 mg/kg Lead Concentration: <150 mg/kg Nickel Concentration: 15 - 30 mg/kg	A13SW (SW)	0	4	334717 389199
	BGS Estimated Soil Chemistry Source: British Geological Survey, National Geoscience Information Service Soil Sample Type: Rural Soil Arsenic Concentration: <15 mg/kg Cadmium Concentration: <1.8 mg/kg Chromium Concentration: 60 - 90 mg/kg Lead Concentration: <150 mg/kg Nickel Concentration: 15 - 30 mg/kg	A13SW (SW)	27	4	334660 389167
	BGS Estimated Soil Chemistry Source: British Geological Survey, National Geoscience Information Service Soil Sample Type: Rural Soil Arsenic Concentration: <15 mg/kg Cadmium Concentration: <1.8 mg/kg Chromium Concentration: 60 - 90 mg/kg Lead Concentration: <150 mg/kg Nickel Concentration: 15 - 30 mg/kg	A13SW (W)	28	4	334653 389200
	BGS Estimated Soil Chemistry Source: British Geological Survey, National Geoscience Information Service Soil Sample Type: Rural Soil Arsenic Concentration: <15 mg/kg Cadmium Concentration: <1.8 mg/kg Chromium Concentration: 60 - 90 mg/kg Lead Concentration: <150 mg/kg Nickel Concentration: 15 - 30 mg/kg	A13SW (W)	30	4	334653 389178
	BGS Estimated Soil Chemistry Source: British Geological Survey, National Geoscience Information Service Soil Sample Type: Rural Soil Arsenic Concentration: <15 mg/kg Cadmium Concentration: <1.8 mg/kg Chromium Concentration: 60 - 90 mg/kg Lead Concentration: <150 mg/kg Nickel Concentration: 15 - 30 mg/kg	A13SW (S)	172	4	334717 389000
	BGS Estimated Soil Chemistry Source: British Geological Survey, National Geoscience Information Service Soil Sample Type: Rural Soil Arsenic Concentration: <15 mg/kg Cadmium Concentration: <1.8 mg/kg Chromium Concentration: 60 - 90 mg/kg Lead Concentration: <150 mg/kg Nickel Concentration: 15 - 30 mg/kg	A13SE (S)	176	4	334731 389000

Map ID	Details	Quadrant Reference (Compass Direction)	Estimated Distance From Site	Contact	NGR
	BGS Estimated Soil Chemistry Source: British Geological Survey, National Geoscience Information Service Soil Sample Type: Rural Soil Arsenic <15 mg/kg Concentration: Cadmium <1.8 mg/kg Concentration: Chromium 60 - 90 mg/kg Concentration: Lead Concentration: <150 mg/kg Nickel 15 - 30 mg/kg Concentration:	A13SW (SW)	216	4	334558 389000
	BGS Estimated Soil Chemistry Source: British Geological Survey, National Geoscience Information Service Soil Sample Type: Rural Soil Arsenic <15 mg/kg Concentration: Cadmium <1.8 mg/kg Concentration: Chromium 60 - 90 mg/kg Concentration: Lead Concentration: <150 mg/kg Nickel <15 mg/kg Concentration:	A13SE (E)	246	4	335000 389199
	BGS Estimated Soil Chemistry Source: British Geological Survey, National Geoscience Information Service Soil Sample Type: Rural Soil Arsenic <15 mg/kg Concentration: Cadmium <1.8 mg/kg Concentration: Chromium 60 - 90 mg/kg Concentration: Lead Concentration: <150 mg/kg Nickel 15 - 30 mg/kg Concentration:	A13NW (W)	252	4	334432 389230
	BGS Estimated Soil Chemistry Source: British Geological Survey, National Geoscience Information Service Soil Sample Type: Rural Soil Arsenic <15 mg/kg Concentration: Cadmium <1.8 mg/kg Concentration: Chromium 60 - 90 mg/kg Concentration: Lead Concentration: <150 mg/kg Nickel <15 mg/kg Concentration:	A13SE (SE)	322	4	335000 389000
	BGS Estimated Soil Chemistry Source: British Geological Survey, National Geoscience Information Service Soil Sample Type: Rural Soil Arsenic <15 mg/kg Concentration: Cadmium <1.8 mg/kg Concentration: Chromium 60 - 90 mg/kg Concentration: Lead Concentration: <150 mg/kg Nickel 15 - 30 mg/kg Concentration:	A13SW (SW)	333	4	334402 389000
	BGS Estimated Soil Chemistry Source: British Geological Survey, National Geoscience Information Service Soil Sample Type: Rural Soil Arsenic <15 mg/kg Concentration: Cadmium <1.8 mg/kg Concentration: Chromium 60 - 90 mg/kg Concentration: Lead Concentration: <150 mg/kg Nickel 15 - 30 mg/kg Concentration:	A7NE (SW)	599	4	334335 388688

Map ID	Details	Quadrant Reference (Compass Direction)	Estimated Distance From Site	Contact	NGR
	BGS Estimated Soil Chemistry Source: British Geological Survey, National Geoscience Information Service Soil Sample Type: Rural Soil Arsenic <15 mg/kg Concentration: Cadmium <1.8 mg/kg Concentration: Chromium 60 - 90 mg/kg Concentration: Lead Concentration: <150 mg/kg Nickel 15 - 30 mg/kg Concentration:	A18NW (N)	771	4	334717 390000
	BGS Estimated Soil Chemistry Source: British Geological Survey, National Geoscience Information Service Soil Sample Type: Rural Soil Arsenic <15 mg/kg Concentration: Cadmium <1.8 mg/kg Concentration: Chromium 60 - 90 mg/kg Concentration: Lead Concentration: <150 mg/kg Nickel 15 - 30 mg/kg Concentration:	A18NW (N)	775	4	334661 390000
	BGS Estimated Soil Chemistry Source: British Geological Survey, National Geoscience Information Service Soil Sample Type: Rural Soil Arsenic <15 mg/kg Concentration: Cadmium <1.8 mg/kg Concentration: Chromium 60 - 90 mg/kg Concentration: Lead Concentration: <150 mg/kg Nickel 15 - 30 mg/kg Concentration:	A17SW (NW)	785	4	334000 389578
	BGS Estimated Soil Chemistry Source: British Geological Survey, National Geoscience Information Service Soil Sample Type: Rural Soil Arsenic <15 mg/kg Concentration: Cadmium <1.8 mg/kg Concentration: Chromium 60 - 90 mg/kg Concentration: Lead Concentration: <150 mg/kg Nickel 15 - 30 mg/kg Concentration:	A18NW (N)	797	4	334540 390000
	BGS Estimated Soil Chemistry Source: British Geological Survey, National Geoscience Information Service Soil Sample Type: Rural Soil Arsenic <15 mg/kg Concentration: Cadmium <1.8 mg/kg Concentration: Chromium 60 - 90 mg/kg Concentration: Lead Concentration: <150 mg/kg Nickel 15 - 30 mg/kg Concentration:	A18NE (N)	813	4	335000 390000
	BGS Estimated Soil Chemistry Source: British Geological Survey, National Geoscience Information Service Soil Sample Type: Rural Soil Arsenic <15 mg/kg Concentration: Cadmium <1.8 mg/kg Concentration: Chromium 60 - 90 mg/kg Concentration: Lead Concentration: <150 mg/kg Nickel 15 - 30 mg/kg Concentration:	A17NE (NW)	860	4	334361 390000

Map ID	Details	Quadrant Reference (Compass Direction)	Estimated Distance From Site	Contact	NGR
	BGS Estimated Soil Chemistry Source: British Geological Survey, National Geoscience Information Service Soil Sample Type: Rural Soil Arsenic <15 mg/kg Concentration: Cadmium <1.8 mg/kg Concentration: Chromium 90 - 120 mg/kg Concentration: Lead Concentration: <150 mg/kg Nickel 30 - 45 mg/kg Concentration:	A17NE (NW)	924	4	334318 390050
	BGS Estimated Soil Chemistry Source: British Geological Survey, National Geoscience Information Service Soil Sample Type: Rural Soil Arsenic <15 mg/kg Concentration: Cadmium <1.8 mg/kg Concentration: Chromium 90 - 120 mg/kg Concentration: Lead Concentration: <150 mg/kg Nickel 30 - 45 mg/kg Concentration:	A17NE (NW)	924	4	334344 390063
	BGS Estimated Soil Chemistry Source: British Geological Survey, National Geoscience Information Service Soil Sample Type: Rural Soil Arsenic <15 mg/kg Concentration: Cadmium <1.8 mg/kg Concentration: Chromium 60 - 90 mg/kg Concentration: Lead Concentration: <150 mg/kg Nickel <15 mg/kg Concentration:	A9SW (SE)	995	4	335198 388313
53	BGS Recorded Mineral Sites Site Name: Old Park Location: , Liverpool, Lancashire Source: British Geological Survey, National Geoscience Information Service Reference: 15598 Type: Opencast Status: Ceased Operator: Unknown Operator Operator Location: Unknown Operator Periodic Type: Triassic Geology: Helsby Sandstone Formation Commodity: Sandstone Positional Accuracy: Located by supplier to within 10m	A14NE (E)	731	4	335465 389375
54	BGS Recorded Mineral Sites Site Name: Albert Dock Location: Albert Dock, Liverpool Source: British Geological Survey, National Geoscience Information Service Reference: 16596 Type: Wharf Status: Ceased Operator: Unknown Operator Operator Location: Unknown Operator Periodic Type: Quaternary Geology: Alluvium (River Mersey) Commodity: Sand and Gravel Positional Accuracy: Located by supplier to within 100m	A17SE (NW)	843	4	334100 389800
	BGS Measured Urban Soil Chemistry No data available				
	BGS Urban Soil Chemistry Averages No data available				
	Coal Mining Affected Areas In an area that might not be affected by coal mining				
	Non Coal Mining Areas of Great Britain No Hazard				
	Potential for Collapsible Ground Stability Hazards Hazard Potential: Very Low Source: British Geological Survey, National Geoscience Information Service	A13SW (SW)	0	4	334717 389199

Map ID	Details	Quadrant Reference (Compass Direction)	Estimated Distance From Site	Contact	NGR
	Potential for Collapsible Ground Stability Hazards Hazard Potential: Very Low Source: British Geological Survey, National Geoscience Information Service	A13SE (E)	246	4	335000 389199
	Potential for Compressible Ground Stability Hazards Hazard Potential: No Hazard Source: British Geological Survey, National Geoscience Information Service	A13SW (SW)	0	4	334717 389199
	Potential for Compressible Ground Stability Hazards Hazard Potential: Very Low Source: British Geological Survey, National Geoscience Information Service	A13SW (W)	39	4	334644 389171
	Potential for Compressible Ground Stability Hazards Hazard Potential: No Hazard Source: British Geological Survey, National Geoscience Information Service	A13SW (W)	83	4	334604 389153
	Potential for Compressible Ground Stability Hazards Hazard Potential: No Hazard Source: British Geological Survey, National Geoscience Information Service	A13SE (E)	246	4	335000 389199
	Potential for Ground Dissolution Stability Hazards Hazard Potential: No Hazard Source: British Geological Survey, National Geoscience Information Service	A13SW (SW)	0	4	334717 389199
	Potential for Ground Dissolution Stability Hazards Hazard Potential: No Hazard Source: British Geological Survey, National Geoscience Information Service	A13SE (E)	246	4	335000 389199
	Potential for Landslide Ground Stability Hazards Hazard Potential: Very Low Source: British Geological Survey, National Geoscience Information Service	A13SW (SW)	0	4	334717 389199
	Potential for Landslide Ground Stability Hazards Hazard Potential: Very Low Source: British Geological Survey, National Geoscience Information Service	A13SE (E)	246	4	335000 389199
	Potential for Running Sand Ground Stability Hazards Hazard Potential: Very Low Source: British Geological Survey, National Geoscience Information Service	A13SW (SW)	0	4	334717 389199
	Potential for Running Sand Ground Stability Hazards Hazard Potential: No Hazard Source: British Geological Survey, National Geoscience Information Service	A13SW (SW)	5	4	334688 389165
	Potential for Running Sand Ground Stability Hazards Hazard Potential: No Hazard Source: British Geological Survey, National Geoscience Information Service	A13SW (W)	83	4	334604 389153
	Potential for Running Sand Ground Stability Hazards Hazard Potential: No Hazard Source: British Geological Survey, National Geoscience Information Service	A13NW (NW)	137	4	334582 389283
	Potential for Running Sand Ground Stability Hazards Hazard Potential: Very Low Source: British Geological Survey, National Geoscience Information Service	A13SE (E)	246	4	335000 389199
	Potential for Shrinking or Swelling Clay Ground Stability Hazards Hazard Potential: Very Low Source: British Geological Survey, National Geoscience Information Service	A13SW (SW)	0	4	334717 389199
	Potential for Shrinking or Swelling Clay Ground Stability Hazards Hazard Potential: No Hazard Source: British Geological Survey, National Geoscience Information Service	A13SW (SW)	5	4	334688 389165
	Potential for Shrinking or Swelling Clay Ground Stability Hazards Hazard Potential: Very Low Source: British Geological Survey, National Geoscience Information Service	A13SE (E)	246	4	335000 389199
	Radon Potential - Radon Protection Measures Protection Measure: No radon protective measures are necessary in the construction of new dwellings or extensions Source: British Geological Survey, National Geoscience Information Service	A13SW (SW)	0	4	334717 389199
	Radon Potential - Radon Affected Areas Affected Area: The property is in a lower probability radon area, as less than 1% of homes are above the action level Source: British Geological Survey, National Geoscience Information Service	A13SW (SW)	0	4	334717 389199

Map ID	Details	Quadrant Reference (Compass Direction)	Estimated Distance From Site	Contact	NGR
55	Contemporary Trade Directory Entries Name: Bas Plastics Ltd Location: 84-86, Norfolk Street, Liverpool, L1 0BE Classification: Recycling Centres Status: Inactive Positional Accuracy: Automatically positioned to the address	A13NE (N)	0	-	334723 389214
55	Contemporary Trade Directory Entries Name: Carlton Freight Ltd Location: 61, Bridgewater Street, LIVERPOOL, L1 0AY Classification: Freight Forwarders Status: Active Positional Accuracy: Automatically positioned to the address	A13NW (N)	22	-	334709 389233
55	Contemporary Trade Directory Entries Name: Johnsons Washroom Services Location: 61, Bridgewater Street, Liverpool, L1 0AY Classification: Hygiene & Cleansing Services Status: Inactive Positional Accuracy: Automatically positioned to the address	A13NW (N)	22	-	334709 389233
55	Contemporary Trade Directory Entries Name: Johnsons Washroom Services Location: 61, Bridgewater Street, Liverpool, L1 0AY Classification: Hygiene & Cleansing Services Status: Inactive Positional Accuracy: Automatically positioned to the address	A13NW (N)	22	-	334709 389233
56	Contemporary Trade Directory Entries Name: Rigel Ship Management Location: 217 Queens Dock Commercial Centren, Liverpool, Merseyside, L1 0BG Classification: Freight Forwarders Status: Active Positional Accuracy: Manually positioned within the geographical locality	A13SW (S)	16	-	334707 389160
56	Contemporary Trade Directory Entries Name: Eighth Wonder Cards & Gifts Ltd Location: Queens Dock Commercial Centre, Norfolk St, Liverpool, L1 0BG Classification: Greeting Card Publishers & Wholesalers Status: Inactive Positional Accuracy: Manually positioned to the address or location	A13SW (S)	16	-	334706 389160
56	Contemporary Trade Directory Entries Name: Liverpool Document Systems Ltd Location: Charlotte House, Queens Dock Commercial Centre, Norfolk Street, Liverpool, L1 0BG Classification: Photocopiers Status: Active Positional Accuracy: Automatically positioned to the address	A13SW (S)	17	-	334707 389160
56	Contemporary Trade Directory Entries Name: D D M Services & Supplies Location: 305, Mariners House, Queens Dock Commercial Centre, Norfolk Street, Liverpool, Merseyside, L1 0BG Classification: Commercial Cleaning Services Status: Inactive Positional Accuracy: Manually positioned to the address or location	A13SW (S)	17	-	334707 389160
56	Contemporary Trade Directory Entries Name: Passageway Brewing Co Location: G8, Queens Dock Commercial Centre, Norfolk Street, Liverpool, L1 0BG Classification: Brewers Status: Inactive Positional Accuracy: Automatically positioned to the address	A13SW (S)	17	-	334707 389160
56	Contemporary Trade Directory Entries Name: Jaguar Mailing Systems Ltd Location: 302, Mariners House, Queens Dock Commercial Centre, Norfolk Street, Liverpool, Merseyside, L1 0BG Classification: Mailing Machines & Equipment Status: Inactive Positional Accuracy: Manually positioned to the address or location	A13SW (S)	17	-	334707 389160
57	Contemporary Trade Directory Entries Name: Wrapseal Ltd Location: Unit 327 Mariners House, Queens Dock Commercial Centre, Liverpool, Merseyside, L1 0BG Classification: Packaging Materials Manufacturers & Suppliers Status: Active Positional Accuracy: Manually positioned within the geographical locality	A13SE (SE)	28	-	334763 389180

Map ID	Details	Quadrant Reference (Compass Direction)	Estimated Distance From Site	Contact	NGR
57	Contemporary Trade Directory Entries Name: Filterqueen Location: Suite 107,Queensdock Commercial Centre, Liverpool, L1 0AF Classification: Air Purification Equipment Status: Inactive Positional Accuracy: Manually positioned to the address or location	A13SE (SE)	28	-	334763 389180
57	Contemporary Trade Directory Entries Name: Minster Cleaning Services Location: Unit 226,67-83 Queens Dock Business Centre,Norfolk St, Liverpool, Merseyside, L1 0BG Classification: Commercial Cleaning Services Status: Inactive Positional Accuracy: Manually positioned to the address or location	A13SE (SE)	29	-	334763 389179
57	Contemporary Trade Directory Entries Name: Tachograph Analysis Consultants Location: Queens Dock Commercial Centre, Norfolk Street, Liverpool, L1 0BG Classification: Testing, Inspection & Calibration Equipment Manufacturers Status: Inactive Positional Accuracy: Automatically positioned to the address	A13SE (SE)	29	-	334763 389180
57	Contemporary Trade Directory Entries Name: Energywise Recycling Location: 67-83, Queens Dock Commercial Centre, Norfolk Street, Liverpool, Merseyside, L1 0BG Classification: Recycling Centres Status: Inactive Positional Accuracy: Automatically positioned to the address	A13SE (SE)	29	-	334763 389180
57	Contemporary Trade Directory Entries Name: Neptune Shipping Northern Location: Queens Dock Commercial Centre, Norfolk Street, Liverpool, L1 0BG Classification: Freight Forwarders Status: Active Positional Accuracy: Automatically positioned to the address	A13SE (SE)	29	-	334763 389180
58	Contemporary Trade Directory Entries Name: Golden Dragon Food Location: 47 Bridgewater Street, Liverpool, Merseyside, L1 0AR Classification: Food Products - Manufacturers Status: Active Positional Accuracy: Manually positioned within the geographical locality	A13NE (NE)	79	-	334794 389288
58	Contemporary Trade Directory Entries Name: J & A Howard & Co Ltd Location: 35, Bridgewater Street, Liverpool, L1 0AR Classification: Sheet Metal Work Status: Inactive Positional Accuracy: Automatically positioned to the address	A13NE (NE)	79	-	334794 389288
58	Contemporary Trade Directory Entries Name: Manmark Ltd Location: 35, Bridgewater Street, Liverpool, Merseyside, L1 0AR Classification: Metal Workers Status: Inactive Positional Accuracy: Manually positioned to the address or location	A13NE (NE)	79	-	334794 389288
58	Contemporary Trade Directory Entries Name: Ntec Specialist Building Services Ltd Location: 35, Bridgewater Street, Liverpool, L1 0AR Classification: Waste Disposal Services Status: Inactive Positional Accuracy: Automatically positioned to the address	A13NE (NE)	79	-	334794 389288
58	Contemporary Trade Directory Entries Name: Living Creative Ltd Location: 43 Jamaica Street, Liverpool, Merseyside, L1 0AF Classification: Printers Status: Active Positional Accuracy: Manually positioned within the geographical locality	A13NE (NE)	113	-	334841 389283
59	Contemporary Trade Directory Entries Name: Dempsey Screen Printing Location: 2 Kitchen St, Liverpool, L1 0AN Classification: Printers Status: Inactive Positional Accuracy: Manually positioned to the road within the address or location	A13NW (N)	86	-	334694 389300

Map ID	Details	Quadrant Reference (Compass Direction)	Estimated Distance From Site	Contact	NGR
59	Contemporary Trade Directory Entries Name: Jayside Designs Ltd Location: 66-68 Kitchen St, Liverpool, L1 0AN Classification: T-Shirts Status: Inactive Positional Accuracy: Manually positioned to the address or location	A13NW (N)	109	-	334671 389312
59	Contemporary Trade Directory Entries Name: Chadwicks (Liverpool) Ltd Location: 62-64, Kitchen Street, Liverpool, L1 0AN Classification: Builders' Merchants Status: Inactive Positional Accuracy: Automatically positioned to the address	A13NW (N)	110	-	334690 389327
59	Contemporary Trade Directory Entries Name: Riverside Screen Print Ltd Location: 59-61, Blundell Street, Liverpool, L1 0AJ Classification: Screen Process Printers Status: Active Positional Accuracy: Automatically positioned to the address	A13NW (N)	110	-	334690 389327
60	Contemporary Trade Directory Entries Name: Ice Cold Ltd Location: 42, Jamaica Street, Liverpool, L1 0AF Classification: Ice Cream Manufacturers & Suppliers Status: Active Positional Accuracy: Automatically positioned to the address	A13SE (E)	107	-	334861 389197
60	Contemporary Trade Directory Entries Name: Granville Auto Centre Location: 30-40 Jamaica St, Liverpool, L1 0AH Classification: Garage Services Status: Inactive Positional Accuracy: Manually positioned to the address or location	A13NE (E)	114	-	334864 389236
60	Contemporary Trade Directory Entries Name: Stanley Auto Engineers Location: 30-40, Jamaica Street, Liverpool, L1 0AF Classification: Garage Services Status: Active Positional Accuracy: Automatically positioned to the address	A13NE (E)	115	-	334865 389237
60	Contemporary Trade Directory Entries Name: Stanley Auto Engineers Location: 30-40, Jamaica Street, LIVERPOOL, L1 0AF Classification: Garage Services Status: Inactive Positional Accuracy: Automatically positioned to the address	A13NE (E)	115	-	334865 389237
61	Contemporary Trade Directory Entries Name: Starfish Multimedia Location: 61, Jordan Street, Liverpool, L1 0BW Classification: Printers Status: Inactive Positional Accuracy: Automatically positioned to the address	A13SE (SE)	117	-	334852 389143
61	Contemporary Trade Directory Entries Name: Quality Polishing Services Location: 61, Jordan Street, Liverpool, L1 0BW Classification: Metal Finishing Services Status: Inactive Positional Accuracy: Automatically positioned to the address	A13SE (SE)	117	-	334852 389143
61	Contemporary Trade Directory Entries Name: The Liverpool Printer Location: 44, Jamaica Street, Liverpool, L1 0AF Classification: Printers Status: Inactive Positional Accuracy: Automatically positioned to the address	A13SE (E)	127	-	334881 389195
61	Contemporary Trade Directory Entries Name: P R Tyres Motorcycle Location: 44, Jamaica Street, Liverpool, L1 0AF Classification: Tyre Dealers Status: Active Positional Accuracy: Automatically positioned to the address	A13SE (E)	127	-	334881 389195
61	Contemporary Trade Directory Entries Name: Ab Screen Print Location: 44, Jamaica Street, Liverpool, L1 0AF Classification: Screen Process Printers Status: Active Positional Accuracy: Manually positioned to the address or location	A13SE (E)	129	-	334882 389193

Map ID	Details	Quadrant Reference (Compass Direction)	Estimated Distance From Site	Contact	NGR
61	Contemporary Trade Directory Entries Name: Go Cre8 Location: 38, New Bird Street, LIVERPOOL, L1 0DA Classification: Printers Status: Active Positional Accuracy: Automatically positioned to the address	A13SE (E)	132	-	334873 389151
61	Contemporary Trade Directory Entries Name: Alison Appleton Ltd Location: 46, Jamaica Street, Liverpool, L1 0AF Classification: Ceramic Manufacturers, Supplies & Services Status: Inactive Positional Accuracy: Automatically positioned to the address	A13SE (E)	147	-	334892 389157
61	Contemporary Trade Directory Entries Name: Alison Appleton Ltd Location: 46, Jamaica Street, LIVERPOOL, L1 0AF Classification: Ceramic Manufacturers, Supplies & Services Status: Active Positional Accuracy: Automatically positioned to the address	A13SE (E)	147	-	334892 389157
61	Contemporary Trade Directory Entries Name: A Wood & Co Location: 53, Jordan Street, Liverpool, L1 0BW Classification: Printers Status: Inactive Positional Accuracy: Automatically positioned to the address	A13SE (E)	147	-	334892 389157
62	Contemporary Trade Directory Entries Name: Merlin Craft Location: 48-60, Bridgewater Street, Liverpool, L1 0AY Classification: Manufacturers Status: Inactive Positional Accuracy: Automatically positioned to the address	A13NE (N)	117	-	334767 389343
62	Contemporary Trade Directory Entries Name: New Pit Stop Garage Location: 25, Blundell Street, Liverpool, Merseyside, L1 0AJ Classification: Garage Services Status: Inactive Positional Accuracy: Automatically positioned to the address	A13NE (N)	156	-	334751 389385
63	Contemporary Trade Directory Entries Name: Stanley Auto Engineers Location: 30-40 Jamaica St, Liverpool, Merseyside, L1 0AF Classification: Garage Services Status: Inactive Positional Accuracy: Manually positioned to the road within the address or location	A13NE (NE)	129	-	334867 389270
63	Contemporary Trade Directory Entries Name: Liverpool Stripping Co Location: 24, Norfolk Street, Liverpool, Merseyside, L1 0BE Classification: Furniture - Repairing & Restoring Status: Inactive Positional Accuracy: Automatically positioned to the address	A13NE (NE)	154	-	334882 389294
63	Contemporary Trade Directory Entries Name: Simros Carpets Location: 9, Bridgewater Street, LIVERPOOL, L1 0AR Classification: Carpets & Rugs - Manufacturers Status: Active Positional Accuracy: Automatically positioned to the address	A13NE (NE)	161	-	334863 389336
63	Contemporary Trade Directory Entries Name: Access Testing Services Location: Norfolk Street, Liverpool, L1 0BE Classification: Mot Testing Centres Status: Inactive Positional Accuracy: Automatically positioned to the address	A13NE (NE)	173	-	334896 389307
63	Contemporary Trade Directory Entries Name: Eric Bode Location: 46, Norfolk Street, Liverpool, L1 0BE Classification: Car Body Repairs Status: Inactive Positional Accuracy: Automatically positioned to the address	A13NE (NE)	173	-	334896 389307
63	Contemporary Trade Directory Entries Name: L C W Latex Coating Location: 56, Norfolk Street, Liverpool, L1 0BE Classification: Carpet & Fabric Proofing Status: Inactive Positional Accuracy: Automatically positioned to the address	A13NE (NE)	190	-	334912 389315

Map ID	Details	Quadrant Reference (Compass Direction)	Estimated Distance From Site	Contact	NGR
64	Contemporary Trade Directory Entries Name: D & R (Cvr) Ltd Location: 4, Flint Street, Liverpool, Merseyside, L1 0DH Classification: Commercial Vehicle Servicing, Repairs, Parts & Accessories Status: Active Positional Accuracy: Automatically positioned to the address	A13SE (SE)	131	-	334824 389096
65	Contemporary Trade Directory Entries Name: Lcs Combined Services Ltd Location: 43 Jamaica St, Liverpool, Merseyside, L1 0AH Classification: Commercial Cleaning Services Status: Inactive Positional Accuracy: Manually positioned to the address or location	A13NE (E)	145	-	334895 389239
65	Contemporary Trade Directory Entries Name: Stanley Auto Location: 43, Jamaica Street, Liverpool, Merseyside, L1 0AH Classification: Garage Services Status: Inactive Positional Accuracy: Automatically positioned to the address	A13NE (E)	145	-	334895 389240
65	Contemporary Trade Directory Entries Name: Patinex Restoration Location: 43, Jamaica Street, Liverpool, Merseyside, L1 0AH Classification: Furniture - Repairing & Restoring Status: Inactive Positional Accuracy: Automatically positioned to the address	A13NE (E)	145	-	334895 389240
66	Contemporary Trade Directory Entries Name: Environmental 2000 Ltd Location: 10-14 Jamaica St, Liverpool, Merseyside, L1 0AF Classification: Recycling Centres Status: Inactive Positional Accuracy: Manually positioned to the address or location	A13NE (NE)	146	-	334810 389358
66	Contemporary Trade Directory Entries Name: Automatic Automobiles Ltd Location: 14, Jamaica Street, Liverpool, L1 0AF Classification: Garage Services Status: Inactive Positional Accuracy: Automatically positioned to the address	A13NE (NE)	147	-	334811 389359
66	Contemporary Trade Directory Entries Name: Dempsey Print Location: Kitchen Street, Liverpool, L1 0AN Classification: Screen Process Printers Status: Inactive Positional Accuracy: Automatically positioned to the address	A13NE (NE)	147	-	334811 389359
66	Contemporary Trade Directory Entries Name: 24 Kitchen Street Location: 24, Kitchen Street, Liverpool, L1 0AN Classification: Catering Equipment Status: Active Positional Accuracy: Automatically positioned to the address	A13NE (NE)	170	-	334806 389387
67	Contemporary Trade Directory Entries Name: Campbell & Bentley Location: 44, Brick Street, Liverpool, L1 0BN Classification: Garage Services Status: Inactive Positional Accuracy: Automatically positioned to the address	A13NE (E)	158	-	334909 389240
67	Contemporary Trade Directory Entries Name: Acre Testing Location: 42 Brick St, Liverpool, L1 0BL Classification: Mot Testing Centres Status: Inactive Positional Accuracy: Manually positioned to the road within the address or location	A13NE (E)	161	-	334913 389233
67	Contemporary Trade Directory Entries Name: Gordon Alison Ltd Location: 16, Jordan Street, Liverpool, L1 0BP Classification: Marine Engineering Equipment Manufacturers Status: Active Positional Accuracy: Automatically positioned to the address	A13NE (E)	196	-	334948 389239
67	Contemporary Trade Directory Entries Name: Transformers (Birkinhead) Ltd Location: 14, Jordan Street, Liverpool, L1 0BP Classification: Nuts, Bolts & Fixings Status: Active Positional Accuracy: Automatically positioned to the address	A13NE (E)	213	-	334964 389245

Map ID	Details	Quadrant Reference (Compass Direction)	Estimated Distance From Site	Contact	NGR
68	Contemporary Trade Directory Entries Name: Alfred Kerr & Sons Ltd Location: Kerson Works, 67, Greenland Street, Liverpool, L1 0BY Classification: Engineers - General Status: Inactive Positional Accuracy: Automatically positioned to the address	A13SE (SE)	195	-	334859 389043
69	Contemporary Trade Directory Entries Name: Itmp Recycling & Training Ltd Location: 43-51, Jordan Street, Liverpool, Merseyside, L1 0BW Classification: Recycling Centres Status: Inactive Positional Accuracy: Automatically positioned to the address	A13SE (E)	197	-	334949 389178
69	Contemporary Trade Directory Entries Name: I T M P Recycling Location: 43-51, Jordan Street, Liverpool, Merseyside, L1 0BW Classification: Recycling Centres Status: Inactive Positional Accuracy: Automatically positioned to the address	A13SE (E)	197	-	334949 389178
69	Contemporary Trade Directory Entries Name: Energywise Recycling Location: 43-51, Jordan Street, Liverpool, L1 0BW Classification: Recycling Centres Status: Inactive Positional Accuracy: Automatically positioned to the address	A13SE (E)	197	-	334949 389178
69	Contemporary Trade Directory Entries Name: Energywise Recycled Glass Location: 43-51, Jordan Street, Liverpool, Merseyside, L1 0BW Classification: Glass Products - Manufacturers Status: Inactive Positional Accuracy: Automatically positioned to the address	A13SE (E)	197	-	334949 389178
69	Contemporary Trade Directory Entries Name: Eurowrap Ltd Location: 46, Greenland Street, Liverpool, L1 0BS Classification: Packaging & Wrapping Equipment & Supplies Status: Inactive Positional Accuracy: Automatically positioned to the address	A13SE (E)	234	-	334981 389150
69	Contemporary Trade Directory Entries Name: Abel Foxall Lifting Gear Ltd Location: 34, Greenland Street, Liverpool, L1 0BS Classification: Lifting Equipment Status: Inactive Positional Accuracy: Automatically positioned to the address	A13SE (E)	263	-	335009 389144
70	Contemporary Trade Directory Entries Name: Fast Tyres Location: 3-5, Sefton Street, Toxteth, Liverpool, L8 5SL Classification: Garage Services Status: Inactive Positional Accuracy: Automatically positioned to the address	A13SE (S)	202	-	334768 388983
71	Contemporary Trade Directory Entries Name: Culture Boats Location: 21 Parliament St, Liverpool, Merseyside, L8 5RW Classification: Boatbuilders & Repairers Status: Inactive Positional Accuracy: Manually positioned to the address or location	A13SE (SE)	206	-	334913 389076
72	Contemporary Trade Directory Entries Name: Merlin Woodcraft Location: 3a, Bridgewater Street, Liverpool, L1 0AR Classification: Cabinet Makers Status: Inactive Positional Accuracy: Automatically positioned to the address	A13NE (NE)	215	-	334911 389362
72	Contemporary Trade Directory Entries Name: Can Well Clean Location: St. James St, Liverpool, Merseyside, L1 0AB Classification: Cleaning Services - Domestic Status: Active Positional Accuracy: Manually positioned within the geographical locality	A13NE (NE)	224	-	334915 389371
72	Contemporary Trade Directory Entries Name: Sash-Tag Location: 54 St James Street, Liverpool, Merseyside, L1 0AB Classification: Veterinary Pharmacies Status: Active Positional Accuracy: Manually positioned within the geographical locality	A13NE (NE)	224	-	334915 389371

Map ID	Details	Quadrant Reference (Compass Direction)	Estimated Distance From Site	Contact	NGR
72	Contemporary Trade Directory Entries Name: J C S Cleaning Nw Ltd Location: 54 St James Street, Liverpool, Merseyside, L1 0AB Classification: Commercial Cleaning Services Status: Active Positional Accuracy: Manually positioned within the geographical locality	A13NE (NE)	224	-	334915 389371
72	Contemporary Trade Directory Entries Name: Well Polished North Liverpool Location: 54 St James Street, Liverpool, Merseyside, L1 0AB Classification: Cleaning Services - Domestic Status: Active Positional Accuracy: Manually positioned to the address or location	A13NE (NE)	228	-	334943 389336
73	Contemporary Trade Directory Entries Name: Mtg Ltd Location: 6, Caryl Street, Liverpool, Merseyside, L8 5SG Classification: Metal Products - Fabricated Status: Inactive Positional Accuracy: Automatically positioned to the address	A13SE (SE)	234	-	334831 388979
73	Contemporary Trade Directory Entries Name: Taylor Bros (Liverpool) Ltd Location: 15-37, Caryl Street, Liverpool, L8 5SQ Classification: Hardware Status: Inactive Positional Accuracy: Automatically positioned to the address	A13SE (SE)	273	-	334876 388962
73	Contemporary Trade Directory Entries Name: Ats Euromaster Ltd Location: 15-37, Caryl Street, Liverpool, L8 5SQ Classification: Tyre Dealers Status: Inactive Positional Accuracy: Automatically positioned to the address	A13SE (SE)	273	-	334876 388962
74	Contemporary Trade Directory Entries Name: Liver Grease Oil & Chemical Co Ltd Location: 11, Norfolk Street, Liverpool, L1 0BE Classification: Chemical Manufacturers Status: Active Positional Accuracy: Automatically positioned to the address	A13NE (E)	236	-	334969 389303
75	Contemporary Trade Directory Entries Name: Merton Electro Plating Co Location: Unit 5 6 Jordan St, Liverpool, L1 0BW Classification: Metal Finishing Services Status: Inactive Positional Accuracy: Manually positioned to the road within the address or location	A13NE (E)	254	-	335008 389222
76	Contemporary Trade Directory Entries Name: Beers Timber & Building Supplies Ltd Location: 3, Kings Dock Street, Liverpool, L1 8JU Classification: Builders' Merchants Status: Active Positional Accuracy: Automatically positioned to the address	A13NW (N)	270	-	334651 389483
77	Contemporary Trade Directory Entries Name: Building Boards Specialist Adhesive Ltd Location: 29 Parliament St, Liverpool, Merseyside, L8 5RN Classification: Builders' Merchants Status: Inactive Positional Accuracy: Manually positioned to the address or location	A13SE (SE)	271	-	334990 389073
77	Contemporary Trade Directory Entries Name: Valley Field Enviromental Services Ltd Location: Contemporary Centre, 41-51 Greenland St, Liverpool, Merseyside, L1 0BS Classification: Recycling Services Status: Inactive Positional Accuracy: Manually positioned to the address or location	A13SE (E)	291	-	335019 389087
78	Contemporary Trade Directory Entries Name: Kenwood Pallets Location: 24-32, Greenland Street, Liverpool, Merseyside, L1 0BS Classification: Pallets, Crates & Packing Cases Status: Inactive Positional Accuracy: Manually positioned to the address or location	A13SE (E)	290	-	335038 389146
79	Contemporary Trade Directory Entries Name: Robbins Location: Unit 2A, Sefton St, Toxteth, Liverpool, Merseyside, L8 5SN Classification: Marine Equipment & Supplies Status: Inactive Positional Accuracy: Manually positioned to the address or location	A13SE (S)	303	-	334807 388891

Map ID	Details	Quadrant Reference (Compass Direction)	Estimated Distance From Site	Contact	NGR
80	Contemporary Trade Directory Entries Name: E W R Recycling Ltd Location: 25, Greenland Street, Liverpool, L1 0BS Classification: Recycling Centres Status: Inactive Positional Accuracy: Manually positioned to the road within the address or location	A14SW (E)	316	-	335063 389141
80	Contemporary Trade Directory Entries Name: Go Cre8 Location: 38 New Bird St, Liverpool, Merseyside, L1 0DN Classification: Printers Status: Inactive Positional Accuracy: Manually positioned within the geographical locality	A14SW (E)	323	-	335076 389176
80	Contemporary Trade Directory Entries Name: The Tyre Depot Location: 1, New Bird Street, Liverpool, L1 0DN Classification: Tyre Dealers Status: Active Positional Accuracy: Automatically positioned to the address	A14SW (E)	338	-	335090 389175
80	Contemporary Trade Directory Entries Name: North Of England Carpet Cleaning Co Ltd Location: Unit 1, New Bird Street, Liverpool, L1 0DN Classification: Carpet, Curtain & Upholstery Cleaners Status: Inactive Positional Accuracy: Automatically positioned to the address	A14SW (E)	338	-	335090 389175
81	Contemporary Trade Directory Entries Name: C Atkinson Ltd Location: 41, Stanhope Street, Liverpool, L8 5RE Classification: Picture & Picture Frame Renovating & Restoring Status: Inactive Positional Accuracy: Automatically positioned to the address	A13SE (SE)	317	-	334930 388943
81	Contemporary Trade Directory Entries Name: Lamb'S Sail Makers Location: The Courtyard, 41, Stanhope Street, LIVERPOOL, L8 5RE Classification: Sailmakers & Repairers Status: Inactive Positional Accuracy: Automatically positioned to the address	A13SE (SE)	317	-	334930 388943
82	Contemporary Trade Directory Entries Name: Screen Services Ltd Location: 109, St. James Street, Liverpool, L1 5HA Classification: Screen Process Printers Status: Active Positional Accuracy: Automatically positioned to the address	A14NW (E)	331	-	335082 389253
83	Contemporary Trade Directory Entries Name: Pine Precision Engineering Ltd Location: 45-51, Parliament Street, Liverpool, L8 5RN Classification: Precision Engineers Status: Active Positional Accuracy: Automatically positioned to the address	A14SW (E)	335	-	335068 389091
84	Contemporary Trade Directory Entries Name: Guardian Shutter Co Ltd Location: 23, Sefton Street, Toxteth, Liverpool, L8 5SL Classification: Roller Shutter Manufacturers Status: Inactive Positional Accuracy: Automatically positioned to the address	A8NE (S)	344	-	334803 388845
84	Contemporary Trade Directory Entries Name: Not Supplied Location: 6, Stanhope Street, Liverpool, Merseyside, L8 5RF Classification: Car Engine Tuning & Diagnostic Services Status: Inactive Positional Accuracy: Automatically positioned to the address	A8NE (S)	344	-	334803 388845
85	Contemporary Trade Directory Entries Name: P D O'Rourke Ltd Location: 30, Grafton Street, LIVERPOOL, L8 5SF Classification: Machine Shops Status: Active Positional Accuracy: Automatically positioned to the address	A13SE (SE)	356	-	334991 388942
86	Contemporary Trade Directory Entries Name: Omega Plastics Ltd Location: Cornhill, Liverpool, L1 8DZ Classification: Plastics - Injection Moulding Status: Inactive Positional Accuracy: Automatically positioned to the address	A18SW (N)	369	-	334602 389570

Map ID	Details	Quadrant Reference (Compass Direction)	Estimated Distance From Site	Contact	NGR
87	Contemporary Trade Directory Entries Name: Liverpool Boat Co Ltd Location: 27-29, Sefton Street, Toxteth, Liverpool, L8 5SL Classification: Boatbuilders & Repairers Status: Inactive Positional Accuracy: Automatically positioned to the address	A8NE (S)	373	-	334819 388820
87	Contemporary Trade Directory Entries Name: R S Clare & Co Ltd Location: 8, Stanhope Street, Liverpool, L8 5RQ Classification: Lubricant Manufacturers & Distributors Status: Active Positional Accuracy: Automatically positioned to the address	A8NE (S)	383	-	334860 388826
88	Contemporary Trade Directory Entries Name: Cains Location: Robert Cain Brewery, Stanhope Street, Liverpool, L8 5XJ Classification: Brewers Status: Active Positional Accuracy: Automatically positioned to the address	A13SE (SE)	379	-	335054 388976
88	Contemporary Trade Directory Entries Name: Hammond Logistics Group Ltd Location: Robert Cain Brewery, Stanhope Street, Liverpool, L8 5XJ Classification: Road Haulage Services Status: Inactive Positional Accuracy: Automatically positioned to the address	A13SE (SE)	379	-	335054 388976
89	Contemporary Trade Directory Entries Name: Beesley & Fildes Location: 42, Grafton Street, Liverpool, Merseyside, L8 5SF Classification: Builders' Merchants Status: Inactive Positional Accuracy: Automatically positioned to the address	A13SE (SE)	388	-	334956 388876
89	Contemporary Trade Directory Entries Name: Beesley & Fildes Location: 42, Grafton Street, Liverpool, Merseyside, L8 5SF Classification: Builders' Merchants Status: Active Positional Accuracy: Automatically positioned to the address	A13SE (SE)	388	-	334956 388876
90	Contemporary Trade Directory Entries Name: Salesflo Equipment Ltd Location: 31-33, Sefton Street, Toxteth, Liverpool, L8 5SL Classification: Shop Fittings Manufacturers Status: Active Positional Accuracy: Automatically positioned to the address	A8NE (S)	398	-	334818 388794
90	Contemporary Trade Directory Entries Name: Withy Grove Stores Location: Coburg House, 35-37, Sefton Street, Toxteth, Liverpool, L8 5SL Classification: Safes & Vaults - Suppliers & Installers Status: Inactive Positional Accuracy: Automatically positioned to the address	A8NE (S)	425	-	334831 388769
90	Contemporary Trade Directory Entries Name: Wray Bros Ltd Location: 9-13, Pleasant Hill Street, Liverpool, L8 5SY Classification: Cleaning Materials & Equipment Status: Active Positional Accuracy: Automatically positioned to the address	A8NE (S)	446	-	334877 388764
91	Contemporary Trade Directory Entries Name: T Wright (Toolmakers) Ltd Location: 1, Grayson Street, Liverpool, L1 8DD Classification: Precision Engineers Status: Inactive Positional Accuracy: Automatically positioned to the address	A18SW (NW)	423	-	334542 389602
92	Contemporary Trade Directory Entries Name: Arena Convention Centre Location: Queens Wharf, Liverpool, Merseyside, L3 4BX Classification: Car Painters & Sprayers Status: Active Positional Accuracy: Manually positioned within the geographical locality	A12SE (W)	428	-	334254 389198
93	Contemporary Trade Directory Entries Name: Euro Specialised Coatings Location: The Stables, Grafton Street, Liverpool, L8 5XS Classification: Coating Specialists Status: Inactive Positional Accuracy: Automatically positioned to the address	A8NE (SE)	433	-	335010 388858

Map ID	Details	Quadrant Reference (Compass Direction)	Estimated Distance From Site	Contact	NGR
94	Contemporary Trade Directory Entries Name: Mersey Motors Ltd Location: 99-103, Stanhope Street, Liverpool, L8 5RE Classification: Car Dealers Status: Active Positional Accuracy: Automatically positioned to the address	A14SW (SE)	447	-	335142 388985
94	Contemporary Trade Directory Entries Name: Northwest Travel Location: 99, Stanhope Street, Liverpool, L8 5RE Classification: Bus & Coach Operators & Stations Status: Inactive Positional Accuracy: Automatically positioned to the address	A14SW (SE)	447	-	335142 388985
95	Contemporary Trade Directory Entries Name: Machine Medics Location: 30, Great George Street, Liverpool, L1 5EP Classification: Washing Machines - Servicing & Repairs Status: Inactive Positional Accuracy: Automatically positioned to the address	A14NW (NE)	452	-	335151 389424
96	Contemporary Trade Directory Entries Name: Essex Partners Ltd Location: 73, Park Lane, Liverpool, Merseyside, L1 5EX Classification: Manufacturers Status: Active Positional Accuracy: Automatically positioned to the address	A18SW (N)	457	-	334664 389680
97	Contemporary Trade Directory Entries Name: Joseph P Lamb & Son Location: Maritime Building, Wapping, Liverpool, L1 8DQ Classification: Chandlers Status: Inactive Positional Accuracy: Automatically positioned to the address	A18SW (NW)	460	-	334491 389615
98	Contemporary Trade Directory Entries Name: James Troop & Co Ltd Location: Pleasant Hill Street, Liverpool, L8 5SZ Classification: Marine Engineers Status: Inactive Positional Accuracy: Automatically positioned to the address	A8NE (S)	463	-	334837 388731
98	Contemporary Trade Directory Entries Name: Daniel Boyle & Sons Location: 41, Sefton Street, Toxteth, Liverpool, L8 5SL Classification: Packaging & Wrapping Equipment & Supplies Status: Inactive Positional Accuracy: Automatically positioned to the address	A8NE (S)	494	-	334835 388699
98	Contemporary Trade Directory Entries Name: 1 Green S J Liverpool Location: 41, Sefton Street, Toxteth, Liverpool, L8 5SL Classification: Cleaning Materials & Equipment Status: Inactive Positional Accuracy: Automatically positioned to the address	A8NE (S)	494	-	334835 388699
98	Contemporary Trade Directory Entries Name: Tivoli Group The Ltd Location: 41, Sefton Street, Toxteth, Liverpool, L8 5SL Classification: Cleaning Materials & Equipment Status: Inactive Positional Accuracy: Automatically positioned to the address	A8NE (S)	494	-	334835 388699
98	Contemporary Trade Directory Entries Name: A Titherley & Co Ltd Location: 41, Sefton Street, Toxteth, Liverpool, L8 5SL Classification: Cleaning Materials & Equipment Status: Inactive Positional Accuracy: Automatically positioned to the address	A8NE (S)	494	-	334835 388699
98	Contemporary Trade Directory Entries Name: Angel Telecommunications Ltd Location: 3-5, Hill Street Business Centre, Hill Street, Liverpool, Merseyside, L8 5XR Classification: Telecommunications Equipment & Systems Status: Inactive Positional Accuracy: Automatically positioned to the address	A8NE (S)	501	-	334853 388697
99	Contemporary Trade Directory Entries Name: Ashwell Motors Location: 30, Ashwell Street, Liverpool, L8 5RU Classification: Garage Services Status: Inactive Positional Accuracy: Automatically positioned to the address	A14SW (SE)	489	-	335193 388992

Map ID	Details	Quadrant Reference (Compass Direction)	Estimated Distance From Site	Contact	NGR
99	Contemporary Trade Directory Entries Name: B R Steam Clean & Valet Service Location: 30, Ashwell Street, Liverpool, L8 5RU Classification: Steam Cleaning Services Status: Inactive Positional Accuracy: Automatically positioned to the address	A14SW (SE)	489	-	335193 388992
100	Contemporary Trade Directory Entries Name: Liverpool Wrought Iron Co Location: 2a, Hardy Street, Liverpool, L1 5EF Classification: Wrought Ironwork Status: Inactive Positional Accuracy: Automatically positioned to the address	A19SW (NE)	541	-	335161 389571
101	Contemporary Trade Directory Entries Name: The Service Station Location: 57, Hill Street, Liverpool, L8 5SA Classification: Mot Testing Centres Status: Active Positional Accuracy: Automatically positioned to the address	A9NW (SE)	544	-	335067 388762
101	Contemporary Trade Directory Entries Name: Howard & Pearson Location: 57, Hill Street, Liverpool, L8 5SA Classification: Commercial Vehicle Breakdown & Recovery Services Status: Inactive Positional Accuracy: Automatically positioned to the address	A9NW (SE)	544	-	335067 388762
101	Contemporary Trade Directory Entries Name: Johns Joinery Ltd Location: 49, Hill Street, Liverpool, L8 5SA Classification: Joinery Manufacturers Status: Active Positional Accuracy: Manually positioned to the road within the address or location	A8NE (SE)	557	-	335048 388734
102	Contemporary Trade Directory Entries Name: Griffiths Bros Location: 14 Upper Harrington St, Liverpool, L8 5UU Classification: Road Haulage Services Status: Inactive Positional Accuracy: Manually positioned to the road within the address or location	A14SW (SE)	570	-	335222 388882
103	Contemporary Trade Directory Entries Name: Tyrrell Plastics Ltd Location: 48-50, Henry Street, Liverpool, Merseyside, L1 5BS Classification: Packaging & Wrapping Equipment & Supplies Status: Inactive Positional Accuracy: Automatically positioned to the address	A18SE (N)	590	-	334836 389811
103	Contemporary Trade Directory Entries Name: River Marine Fuels Ltd Location: 46, Henry Street, Liverpool, L1 5AY Classification: Fuel Dealers Status: Active Positional Accuracy: Automatically positioned to the address	A18SE (N)	590	-	334836 389811
103	Contemporary Trade Directory Entries Name: Arena Press Location: Arena House, 82-84, Duke Street, Liverpool, L1 5AA Classification: Printers Status: Inactive Positional Accuracy: Automatically positioned to the address	A18SE (N)	637	-	334852 389857
103	Contemporary Trade Directory Entries Name: Tachograph Bureau Solutions Ltd Location: 85-89, Duke Street, Liverpool, L1 5AP Classification: Commercial Vehicle Servicing, Repairs, Parts & Accessories Status: Inactive Positional Accuracy: Automatically positioned to the address	A18NE (N)	674	-	334849 389895
103	Contemporary Trade Directory Entries Name: Tudor Lukas Location: 85-89, Duke Street, Liverpool, Merseyside, L1 5AP Classification: Greeting Card Publishers & Wholesalers Status: Inactive Positional Accuracy: Automatically positioned to the address	A18NE (N)	674	-	334849 389895
103	Contemporary Trade Directory Entries Name: Ciglow Industrial Services Ltd Location: 85-89, Duke Street, Liverpool, Merseyside, L1 5AP Classification: Industrial Services Status: Inactive Positional Accuracy: Manually positioned to the address or location	A18NE (N)	674	-	334849 389895

Map ID	Details	Quadrant Reference (Compass Direction)	Estimated Distance From Site	Contact	NGR
103	Contemporary Trade Directory Entries Name: Ciglow Industrial Services Location: 85-89, Duke Street, Liverpool, Merseyside, L1 5AP Classification: Industrial Services Status: Inactive Positional Accuracy: Manually positioned to the address or location	A18NE (N)	674	-	334849 389895
104	Contemporary Trade Directory Entries Name: Cleveland Electrical Co Ltd Location: 50, Park Lane, Liverpool, L1 8HE Classification: Electric Motor Sales & Service Status: Inactive Positional Accuracy: Automatically positioned to the address	A18SW (N)	594	-	334511 389777
105	Contemporary Trade Directory Entries Name: Flemings Uk Ltd Location: 116, Duke Street, Liverpool, L1 5JW Classification: Clothing & Fabrics - Manufacturers Status: Inactive Positional Accuracy: Automatically positioned to the address	A18SE (N)	598	-	334959 389786
105	Contemporary Trade Directory Entries Name: Liverpool Gate Co Location: 73 Henry St, Liverpool, L1 5BS Classification: Gate Manufacturers Status: Inactive Positional Accuracy: Manually positioned to the address or location	A18SE (N)	598	-	334883 389810
105	Contemporary Trade Directory Entries Name: A M Print Ltd Location: 104, Duke Street, Liverpool, L1 5AG Classification: Printers Status: Inactive Positional Accuracy: Automatically positioned to the address	A18SE (N)	616	-	334928 389816
105	Contemporary Trade Directory Entries Name: Northwest Printing & Design Ltd Location: 96, Duke Street, Liverpool, L1 5AG Classification: Printers Status: Inactive Positional Accuracy: Automatically positioned to the address	A18SE (N)	618	-	334905 389825
105	Contemporary Trade Directory Entries Name: Print Factory Location: 96, Duke Street, Liverpool, L1 5AG Classification: Printers Status: Active Positional Accuracy: Automatically positioned to the address	A18SE (N)	618	-	334905 389825
105	Contemporary Trade Directory Entries Name: The Print Factory Location: 96, Duke Street, Liverpool, Merseyside, L1 5AG Classification: Printers Status: Inactive Positional Accuracy: Automatically positioned to the address	A18SE (N)	618	-	334905 389825
106	Contemporary Trade Directory Entries Name: B P Service Station Location: Great Sefton Filling Station, Sefton Street, Toxteth, Liverpool, L8 6UD Classification: Petrol Filling Stations Status: Active Positional Accuracy: Automatically positioned to the address	A8NE (S)	600	-	334861 388595
106	Contemporary Trade Directory Entries Name: Sefton Street Petrol Station Location: Great Sefton Filling Station, Sefton Street, Toxteth, Liverpool, L8 6UD Classification: Petrol Filling Stations Status: Active Positional Accuracy: Automatically positioned to the address	A8NE (S)	600	-	334861 388595
106	Contemporary Trade Directory Entries Name: Great Sefton Street Services Location: Filling Station, Sefton Street, Toxteth, Liverpool, Merseyside, L8 6UD Classification: Petrol Filling Stations - 24 Hour Status: Active Positional Accuracy: Automatically positioned to the address	A8NE (S)	600	-	334861 388595
106	Contemporary Trade Directory Entries Name: Nissan Retail Location: 53-55, Sefton Street, Toxteth, Liverpool, L8 5SN Classification: Car Dealers Status: Inactive Positional Accuracy: Automatically positioned to the address	A8NE (S)	642	-	334895 388562

Map ID	Details	Quadrant Reference (Compass Direction)	Estimated Distance From Site	Contact	NGR
106	Contemporary Trade Directory Entries Name: Arnold Clark Location: Sefton St, Toxteth, Liverpool, L8 6UD Classification: Car Dealers Status: Active Positional Accuracy: Manually positioned to the address or location	A8NE (S)	643	-	334894 388561
107	Contemporary Trade Directory Entries Name: Abex Cleaning & Property Solutions Location: 20-26 Henry St, Liverpool, Merseyside, L1 5BS Classification: Cleaning Services - Domestic Status: Inactive Positional Accuracy: Manually positioned to the address or location	A18SE (N)	627	-	334734 389856
107	Contemporary Trade Directory Entries Name: Presentation Packaging Ltd Location: 64, Duke Street, Liverpool, Merseyside, L1 5AD Classification: Packaging & Wrapping Equipment & Supplies Status: Inactive Positional Accuracy: Manually positioned to the address or location	A18SE (N)	645	-	334772 389873
107	Contemporary Trade Directory Entries Name: Brown Brough Location: 64, Duke Street, Liverpool, Merseyside, L1 5AD Classification: Packaging & Wrapping Equipment & Supplies Status: Inactive Positional Accuracy: Manually positioned to the address or location	A18SE (N)	645	-	334772 389873
108	Contemporary Trade Directory Entries Name: James Foy Electrics Location: 89, South Ferry Quay, Liverpool, L3 4EW Classification: Electrical Engineers Status: Active Positional Accuracy: Automatically positioned to the address	A8NW (S)	634	-	334596 388545
109	Contemporary Trade Directory Entries Name: Eagle Recovery Service Location: 18, Upper Stanhope Street, Liverpool, L8 1UW Classification: Car Breakdown & Recovery Services Status: Inactive Positional Accuracy: Automatically positioned to the address	A14SW (E)	634	-	335354 389004
110	Contemporary Trade Directory Entries Name: Duke'S Cold Brew Location: 26, Argyle Street, Liverpool, L1 5DL Classification: Soft Drinks - Manufacturers Status: Active Positional Accuracy: Manually positioned to the address or location	A18SW (N)	637	-	334634 389857
110	Contemporary Trade Directory Entries Name: Assura Pharmacy Location: 30, Argyle Street, Liverpool, L1 5DL Classification: Pharmaceutical Manufacturers & Distributors Status: Inactive Positional Accuracy: Automatically positioned to the address	A18SW (N)	637	-	334634 389857
111	Contemporary Trade Directory Entries Name: L Cocker & Co Location: 58, Berry Street, Liverpool, L1 4JQ Classification: Printers Status: Inactive Positional Accuracy: Automatically positioned to the address	A19SW (NE)	647	-	335168 389717
112	Contemporary Trade Directory Entries Name: Town Tyres Location: Parr Street, Liverpool, L1 4JN Classification: Tyre Dealers Status: Inactive Positional Accuracy: Automatically positioned to the address	A18NE (N)	672	-	334920 389877
113	Contemporary Trade Directory Entries Name: The Body Shop Location: 29, Parr Street, Liverpool, L1 4JN Classification: Car Body Repairs Status: Inactive Positional Accuracy: Automatically positioned to the address	A18SE (N)	678	-	334975 389866
113	Contemporary Trade Directory Entries Name: Parr Street Garage Location: 31, Parr Street, Liverpool, L1 4JN Classification: Mot Testing Centres Status: Active Positional Accuracy: Automatically positioned to the address	A18NE (N)	695	-	334992 389877

Map ID	Details	Quadrant Reference (Compass Direction)	Estimated Distance From Site	Contact	NGR
113	Contemporary Trade Directory Entries Name: Gemini Service Centre Location: 11-21, Parr Street, Liverpool, Merseyside, L1 4JN Classification: Garage Services Status: Inactive Positional Accuracy: Manually positioned to the address or location	A18NE (N)	703	-	334945 389902
114	Contemporary Trade Directory Entries Name: Q Park Ltd Location: 17, Liver Street, Liverpool, L1 8LJ Classification: Car Painters & Sprayers Status: Active Positional Accuracy: Automatically positioned to the address	A18SW (N)	689	-	334485 389868
115	Contemporary Trade Directory Entries Name: Askaprice.Com Location: 1, Henry Street, Liverpool, L1 5BS Classification: Car Dealers Status: Inactive Positional Accuracy: Automatically positioned to the address	A18NW (N)	693	-	334652 389916
116	Contemporary Trade Directory Entries Name: J Newton Location: 88, Rodney Street, Liverpool, L1 9AR Classification: Electrolysis Status: Active Positional Accuracy: Automatically positioned to the address	A19SW (NE)	701	-	335320 389626
117	Contemporary Trade Directory Entries Name: Merseyside Rustproofing Co Location: 84, Seel Street, Liverpool, L1 4BH Classification: Garage Services Status: Active Positional Accuracy: Automatically positioned to the address	A18SE (NE)	703	-	335052 389860
117	Contemporary Trade Directory Entries Name: Seal Street Garage Location: 84, Seel Street, Liverpool, Merseyside, L1 4BH Classification: Garage Services Status: Inactive Positional Accuracy: Manually positioned to the address or location	A18SE (NE)	703	-	335052 389860
118	Contemporary Trade Directory Entries Name: Preferred Joinery Ltd Location: 7-8, Head Street, LIVERPOOL, L8 1UY Classification: Window Frame Manufacturers Status: Active Positional Accuracy: Automatically positioned to the address	A14SE (SE)	726	-	335402 388880
119	Contemporary Trade Directory Entries Name: Hjl Healthcare Location: B37 Upper Parliament St, Liverpool, Merseyside, L8 7LF Classification: Chemists' & Pharmacists' Suppliers & Wholesalers Status: Inactive Positional Accuracy: Manually positioned to the road within the address or location	A14SE (E)	729	-	335481 389158
120	Contemporary Trade Directory Entries Name: S Roberts Marine Ltd Location: Coburg Wharf, LIVERPOOL, L3 4BP Classification: Boatbuilders & Repairers Status: Active Positional Accuracy: Automatically positioned to the address	A8SW (S)	741	-	334557 388443
121	Contemporary Trade Directory Entries Name: Pete Of England Location: 9-13, Berry Street, Liverpool, L1 9DF Classification: T-Shirts Status: Inactive Positional Accuracy: Automatically positioned to the address	A19SW (NE)	759	-	335229 389811
121	Contemporary Trade Directory Entries Name: C B M Advertising Location: 6, Bold Place, Liverpool, L1 9DN Classification: Printers Status: Inactive Positional Accuracy: Automatically positioned to the address	A19SW (NE)	789	-	335259 389826
122	Contemporary Trade Directory Entries Name: Pearly Gates Location: 12 Berry St, Liverpool, L1 4JF Classification: Gate Manufacturers Status: Inactive Positional Accuracy: Manually positioned to the address or location	A19SW (NE)	768	-	335194 389850

Map ID	Details	Quadrant Reference (Compass Direction)	Estimated Distance From Site	Contact	NGR
123	Contemporary Trade Directory Entries Name: Pioneer Concrete (Uk) Ltd Location: Sefton Street, Toxteth, Liverpool, L8 5SN Classification: Concrete & Mortar Ready Mixed Status: Inactive Positional Accuracy: Automatically positioned to the address	A8SE (S)	771	-	334925 388436
123	Contemporary Trade Directory Entries Name: Lightcliffe Honda Location: 67, Sefton Street, Toxteth, Liverpool, L8 6PY Classification: Car Dealers Status: Active Positional Accuracy: Automatically positioned to the address	A8SE (S)	771	-	334925 388436
123	Contemporary Trade Directory Entries Name: Lookers Honda Location: 67 Sefton St, Toxteth, Liverpool, Merseyside, L8 6PY Classification: Car Dealers Status: Inactive Positional Accuracy: Manually positioned to the address or location	A8SE (S)	771	-	334924 388436
123	Contemporary Trade Directory Entries Name: Lookers Honda Location: 67 Sefton St, Toxteth, Liverpool, Merseyside, L8 6UD Classification: Car Dealers Status: Inactive Positional Accuracy: Manually positioned to the address or location	A8SE (S)	771	-	334924 388436
123	Contemporary Trade Directory Entries Name: Lookers Honda Location: 67 Sefton St, Toxteth, Liverpool, Merseyside, L8 6PY Classification: Car Dealers - Used Status: Inactive Positional Accuracy: Manually positioned to the address or location	A8SE (S)	771	-	334924 388436
123	Contemporary Trade Directory Entries Name: Stoneacre Fiat Location: Sefton Street, Toxteth, Liverpool, Merseyside, L8 5SN Classification: Car Customisation & Conversion Specialists Status: Active Positional Accuracy: Manually positioned to the road within the address or location	A8SE (S)	775	-	334882 388420
124	Contemporary Trade Directory Entries Name: Slater Electrics (Northwest) Ltd Location: 22, Slater Street, Liverpool, L1 4BS Classification: Vacuum Cleaners - Sales & Service Status: Inactive Positional Accuracy: Automatically positioned to the address	A18NE (N)	776	-	334948 389977
125	Contemporary Trade Directory Entries Name: Morstar Ltd Location: 53, Rodney Street, Liverpool, L1 9ER Classification: Cleaning Services - Domestic Status: Active Positional Accuracy: Automatically positioned to the address	A19SW (NE)	780	-	335381 389677
125	Contemporary Trade Directory Entries Name: Advanced Roofline Systems Location: 53, Rodney Street, Liverpool, L1 9ER Classification: Cladding Suppliers & Installers Status: Active Positional Accuracy: Automatically positioned to the address	A19SW (NE)	780	-	335381 389677
126	Contemporary Trade Directory Entries Name: Windsor House Location: Windsor House, 40, Upper Parliament Street, Liverpool, L8 7LF Classification: Hospitals Status: Inactive Positional Accuracy: Automatically positioned to the address	A14SE (E)	781	-	335533 389162
127	Contemporary Trade Directory Entries Name: Concrete Sports Location: Gostin Building, 32-36 Hanover Street, Liverpool, Merseyside, L1 4LN Classification: Sports Equipment Manufacturers & Distributors Status: Active Positional Accuracy: Manually positioned within the geographical locality	A18NW (N)	794	-	334648 390017
127	Contemporary Trade Directory Entries Name: All Talking Distribution Location: Gostins Building, 32-36, Hanover Street, Liverpool, Merseyside, L1 4LN Classification: Distribution Services Status: Inactive Positional Accuracy: Automatically positioned to the address	A18NW (N)	794	-	334648 390017

Map ID	Details	Quadrant Reference (Compass Direction)	Estimated Distance From Site	Contact	NGR
127	Contemporary Trade Directory Entries Name: B I C Location: Gostin House, 32-36, Hanover Street, Liverpool, Merseyside, L1 4LN Classification: Radiographic Services Status: Inactive Positional Accuracy: Automatically positioned to the address	A18NW (N)	794	-	334648 390017
127	Contemporary Trade Directory Entries Name: Concrete Leisure Location: Gostins Building, 32-36, Hanover Street, Liverpool, Merseyside, L1 4LN Classification: Sports Equipment Manufacturers & Distributors Status: Inactive Positional Accuracy: Manually positioned to the address or location	A18NW (N)	794	-	334648 390017
128	Contemporary Trade Directory Entries Name: 3 Beat Records Location: 5 Slater St, Liverpool, Merseyside, L1 4BW Classification: Record, Tape & CD Manufacturers & Wholesalers Status: Active Positional Accuracy: Manually positioned to the address or location	A18NE (N)	807	-	334998 389994
128	Contemporary Trade Directory Entries Name: Hobs On-Site Ltd Location: Unit 306, Vanilla Factory, 39, Fleet Street, Liverpool, L1 4AR Classification: Copying & Duplicating Services Status: Active Positional Accuracy: Automatically positioned to the address	A18NE (N)	822	-	334963 390020
128	Contemporary Trade Directory Entries Name: Impact Games Location: The Palace, 6-10 Slater Street, Liverpool, Merseyside, L1 4BT Classification: Toys, Games & Sporting Goods - Manufacturers Status: Inactive Positional Accuracy: Manually positioned to the address or location	A18NE (N)	831	-	334984 390024
128	Contemporary Trade Directory Entries Name: Sentinal Music Location: Unit 208, The Palace, 6-10, Slater Street, Liverpool, L1 4BS Classification: Record, Tape & CD Manufacturers Status: Inactive Positional Accuracy: Automatically positioned to the address	A18NE (N)	832	-	334984 390025
129	Contemporary Trade Directory Entries Name: T R T Motors Ltd Location: 71, Roscoe Street, Liverpool, Merseyside, L1 9DW Classification: Car Body Repairs Status: Inactive Positional Accuracy: Automatically positioned to the address	A19SW (NE)	811	-	335333 389784
129	Contemporary Trade Directory Entries Name: Epilight New Skin Clinic Location: 54, Rodney Street, Liverpool, L1 9AD Classification: Electrolysis Status: Inactive Positional Accuracy: Automatically positioned to the address	A19SW (NE)	820	-	335342 389789
130	Contemporary Trade Directory Entries Name: Fireside World Location: 106, Bold Street, Liverpool, L1 4HY Classification: Fireplaces & Mantelpieces Status: Inactive Positional Accuracy: Automatically positioned to the address	A19NW (NE)	816	-	335128 389948
130	Contemporary Trade Directory Entries Name: Fireside World Location: 91, Bold Street, Liverpool, L1 4HF Classification: Fireplaces & Mantelpieces Status: Inactive Positional Accuracy: Automatically positioned to the address	A19NW (NE)	846	-	335164 389962
130	Contemporary Trade Directory Entries Name: Pop Boutique Location: 83, Bold Street, Liverpool, L1 4HF Classification: Clothing & Fabrics - Manufacturers Status: Inactive Positional Accuracy: Automatically positioned to the address	A19NW (NE)	851	-	335145 389978
130	Contemporary Trade Directory Entries Name: F A Welch Hatton Garden Ltd Location: 75, Bold Street, Liverpool, L1 4EZ Classification: Jewellery Manufacturers & Repairers Status: Inactive Positional Accuracy: Automatically positioned to the address	A19NW (NE)	859	-	335131 389996

Map ID	Details	Quadrant Reference (Compass Direction)	Estimated Distance From Site	Contact	NGR
131	Contemporary Trade Directory Entries Name: The Sony Centre Location: 51, Paradise Street, Liverpool, L1 3EU Classification: Electrical Goods Sales, Manufacturers & Wholesalers Status: Inactive Positional Accuracy: Manually positioned to the address or location	A18NW (N)	817	-	334557 390025
132	Contemporary Trade Directory Entries Name: Dynamoto Location: 501 South Ferry Quay, Liverpool, Merseyside, L3 4EL Classification: Mobile Phone Accessories and Car Kits Status: Active Positional Accuracy: Manually positioned to the road within the address or location	A8SW (S)	818	-	334614 388357
133	Contemporary Trade Directory Entries Name: Philip Armstrong Location: 76, Bold Street, Liverpool, L1 4HR Classification: Clothing & Fabrics - Manufacturers Status: Inactive Positional Accuracy: Automatically positioned to the address	A18NE (N)	836	-	335047 390007
134	Contemporary Trade Directory Entries Name: Tao Clinic Ltd Location: 101, Bold Street, Liverpool, L1 4HL Classification: Electrolysis Status: Inactive Positional Accuracy: Automatically positioned to the address	A19NW (NE)	842	-	335197 389937
135	Contemporary Trade Directory Entries Name: M & R Commercials Location: 67-71 Sefton St, Toxteth, Liverpool, L8 6UD Classification: Garage Services Status: Inactive Positional Accuracy: Manually positioned to the address or location	A8SE (S)	843	-	334962 388372
136	Contemporary Trade Directory Entries Name: Cegasa Uk Ltd Location: Unit 36A, The Colonnades, Albert Dock, Liverpool, L3 4AA Classification: Battery Manufacturers & Supplies Status: Active Positional Accuracy: Automatically positioned to the address	A17SW (NW)	856	-	334008 389718
137	Contemporary Trade Directory Entries Name: Nbc Bird & Pest Solutions Location: Fleet St, Liverpool, Merseyside, L1 4AN Classification: Pest & Vermin Control Status: Inactive Positional Accuracy: Manually positioned to the road within the address or location	A18NE (N)	856	-	334877 390074
138	Contemporary Trade Directory Entries Name: M & S Metal Location: 80, Grafton Street, Liverpool, L8 6RQ Classification: Scrap Metal Merchants Status: Active Positional Accuracy: Automatically positioned to the address	A9SW (SE)	857	-	335096 388414
139	Contemporary Trade Directory Entries Name: Ph Cleaners Location: Apartment 49, Liverpool, Merseyside, L8 6UD Classification: Carpet, Curtain & Upholstery Cleaners Status: Active Positional Accuracy: Manually positioned within the geographical locality	A8SE (S)	870	-	334922 388332
139	Contemporary Trade Directory Entries Name: Dimensions Reprographics Ltd Location: Dimensions House, 79, Sefton Street, Toxteth, Liverpool, L8 6UD Classification: Printers Status: Active Positional Accuracy: Automatically positioned to the address	A8SE (S)	886	-	334933 388319
139	Contemporary Trade Directory Entries Name: Navigation & Automation Systems Ltd Location: Dimensions House, 79, Sefton Street, Toxteth, Liverpool, L8 6UD Classification: Marine Engineers Status: Inactive Positional Accuracy: Automatically positioned to the address	A8SE (S)	886	-	334933 388319
139	Contemporary Trade Directory Entries Name: Dimensions Design & Print Location: Dimensions House, 79, Sefton Street, Toxteth, Liverpool, L8 6UD Classification: Printers Status: Inactive Positional Accuracy: Automatically positioned to the address	A8SE (S)	886	-	334933 388319

Map ID	Details	Quadrant Reference (Compass Direction)	Estimated Distance From Site	Contact	NGR
140	Contemporary Trade Directory Entries Name: O'Neill Medicalia Ltd Location: 10, Percy Street, Liverpool, L8 7LU Classification: Veterinary Equipment Manufacturers Status: Active Positional Accuracy: Automatically positioned to the address	A14NE (E)	871	-	335597 389424
141	Contemporary Trade Directory Entries Name: Brunswick Motors Location: 27, Hanover Street, Liverpool, L1 3DN Classification: Brake & Clutch Service Centres Status: Inactive Positional Accuracy: Automatically positioned to the address	A18NW (N)	872	-	334658 390097
142	Contemporary Trade Directory Entries Name: R Pimblett & Son Location: N C P Building, 58, Hanover Street, Liverpool, L1 4AF Classification: Cleaning Services - Commercial Status: Inactive Positional Accuracy: Automatically positioned to the address	A18NE (N)	878	-	334770 390107
143	Contemporary Trade Directory Entries Name: J & D Motors Location: 12, Hope Way, Liverpool, L8 7PH Classification: Garage Services Status: Inactive Positional Accuracy: Automatically positioned to the address	A19SE (NE)	885	-	335555 389584
143	Contemporary Trade Directory Entries Name: Hope Way Motors Location: 2, Hope Way, Liverpool, L8 7PH Classification: Garage Services Status: Inactive Positional Accuracy: Automatically positioned to the address	A19SE (NE)	909	-	335567 389615
144	Contemporary Trade Directory Entries Name: Minuteman Press Location: 72-76, Renshaw Street, Liverpool, L1 4EN Classification: Printers Status: Active Positional Accuracy: Manually positioned to the address or location	A19NW (NE)	888	-	335186 389998
145	Contemporary Trade Directory Entries Name: Rapid Cleaners Location: Cavendish House, 58, Hope Street, Liverpool, L1 9BZ Classification: Carpet, Curtain & Upholstery Cleaners Status: Inactive Positional Accuracy: Automatically positioned to the address	A19SE (NE)	917	-	335516 389719
146	Contemporary Trade Directory Entries Name: Roscoe Repairs Location: 6-8, Pilgrim Street, Liverpool, Merseyside, L1 9HB Classification: Garage Services Status: Inactive Positional Accuracy: Automatically positioned to the address	A19SE (NE)	924	-	335432 389844
147	Contemporary Trade Directory Entries Name: Energy Centres Location: 24-26, Bold Street, Liverpool, L1 4DS Classification: Gas Appliances - Sales & Service Status: Inactive Positional Accuracy: Automatically positioned to the address	A18NE (N)	926	-	334883 390144
148	Contemporary Trade Directory Entries Name: Apple Location: 26, Paradise Street, Liverpool, L1 8JF Classification: Electrical Goods Sales, Manufacturers & Wholesalers Status: Inactive Positional Accuracy: Automatically positioned to the address	A18NW (N)	929	-	334482 390121
148	Contemporary Trade Directory Entries Name: The Perfume Shop Location: 9, South John Street, Liverpool, L1 8BU Classification: Perfume Suppliers Status: Active Positional Accuracy: Automatically positioned to the address	A18NW (N)	931	-	334459 390116
148	Contemporary Trade Directory Entries Name: O2 Location: Unit 43 South John St, Liverpool, Merseyside, L1 8BJ Classification: Mobile Phone Accessories and Car Kits Status: Inactive Positional Accuracy: Manually positioned within the geographical locality	A18NW (N)	939	-	334442 390119

Map ID	Details	Quadrant Reference (Compass Direction)	Estimated Distance From Site	Contact	NGR
149	Contemporary Trade Directory Entries Name: Gineric Design Location: Quiggins Building, 16 School La, Liverpool, Merseyside, L1 3BT Classification: Screen Process Printers Status: Inactive Positional Accuracy: Manually positioned to the address or location	A18NW (N)	931	-	334652 390156
149	Contemporary Trade Directory Entries Name: Paul & George Designs Location: Studios, 16 Bluecoat Chambers, School La, Liverpool, Merseyside, L1 3BX Classification: Greeting Card Publishers & Wholesalers Status: Inactive Positional Accuracy: Manually positioned within the geographical locality	A18NW (N)	948	-	334688 390176
150	Contemporary Trade Directory Entries Name: Liverpool Rx Co Ltd Location: 27 Cropper St, Liverpool, L1 4EF Classification: Optical Goods - Manufacturers Status: Inactive Positional Accuracy: Manually positioned to the road within the address or location	A19NW (NE)	937	-	335102 390094
150	Contemporary Trade Directory Entries Name: Max Spielmann Location: 34, Renshaw Street, Liverpool, Merseyside, L1 4EF Classification: Photographic Processors Status: Inactive Positional Accuracy: Automatically positioned to the address	A19NW (NE)	977	-	335117 390131
151	Contemporary Trade Directory Entries Name: Desktop Print Location: 55-57, Bold Street, Liverpool, L1 4EU Classification: Printers Status: Active Positional Accuracy: Automatically positioned to the address	A19NW (NE)	942	-	335191 390057
152	Contemporary Trade Directory Entries Name: Uk Print Brokers Ltd Location: Hanover House, 85, Hanover Street, Liverpool, Merseyside, L1 3DZ Classification: Printers Status: Inactive Positional Accuracy: Manually positioned to the address or location	A18NE (N)	960	-	334786 390188
152	Contemporary Trade Directory Entries Name: Shaver Centre Location: 35, School Lane, Liverpool, L1 3DA Classification: Domestic Appliances - Servicing, Repairs & Parts Status: Active Positional Accuracy: Automatically positioned to the address	A18NE (N)	962	-	334759 390191
153	Contemporary Trade Directory Entries Name: Nissan Liverpool Location: Sefton St, Toxteth, Liverpool, Merseyside, L8 6PZ Classification: Car Dealers Status: Active Positional Accuracy: Manually positioned within the geographical locality	A8SE (S)	962	-	335007 388262
153	Contemporary Trade Directory Entries Name: Renault Location: Sefton Street, Toxteth, Liverpool, L8 6PZ Classification: Car Body Repairs Status: Active Positional Accuracy: Automatically positioned to the address	A8SE (S)	962	-	335007 388262
154	Contemporary Trade Directory Entries Name: Pressed For Time Location: 2a, Berkley Street, Liverpool, L8 1XB Classification: Dry Cleaners Status: Inactive Positional Accuracy: Automatically positioned to the address	A14NE (E)	972	-	335726 389203
155	Contemporary Trade Directory Entries Name: Krispy Kreme Location: Liverpool One, Kiosk 5, Liverpool, Merseyside, L1 3EU Classification: Waste Disposal Services Status: Active Positional Accuracy: Manually positioned within the geographical locality	A18NW (N)	982	-	334577 390197
156	Contemporary Trade Directory Entries Name: Green Waste Disposal Location: 13-15, Roscoe Street, Liverpool, Merseyside, L1 2SX Classification: Waste Disposal Services Status: Inactive Positional Accuracy: Manually positioned to the address or location	A19NW (NE)	987	-	335363 389996

Map ID	Details	Quadrant Reference (Compass Direction)	Estimated Distance From Site	Contact	NGR
157	Contemporary Trade Directory Entries Name: M C B Damp Proofing Ltd Location: K N B House, 7, Rodney Street, Liverpool, Merseyside, L1 9HZ Classification: Damp & Dry Rot Control Status: Inactive Positional Accuracy: Manually positioned to the address or location	A19NE (NE)	993	-	335419 389956
157	Contemporary Trade Directory Entries Name: Dynamic Healthcare Location: K N B House, 7, Rodney Street, Liverpool, Merseyside, L1 9HZ Classification: Medical Equipment Maintenance & Repairs Status: Inactive Positional Accuracy: Manually positioned to the address or location	A19NE (NE)	993	-	335419 389956
158	Fuel Station Entries Name: Great Sefton Street Service Station Location: 67, Sefton Street, Toxteth, Liverpool, L8 6PY Brand: Bp Premises Type: Petrol Station Status: Open Positional Accuracy: Manually positioned to the address or location	A8NE (S)	599	-	334859 388596

Agency & Hydrological	Version	Update Cycle
Contaminated Land Register Entries and Notices Knowsley Metropolitan Borough Council - Department of Planning and Development Liverpool City Council - Liverpool Environmental Health & Trading Standards Division Sefton Metropolitan Borough Council - Environmental Health Department Wirral Borough Council - Environmental Health Division	January 2015 March 2015 March 2015 September 2014	Annual Rolling Update Annual Rolling Update Annual Rolling Update Annual Rolling Update
Discharge Consents Environment Agency - North West Region	July 2015	Quarterly
Enforcement and Prohibition Notices Environment Agency - North West Region	March 2013	As notified
Integrated Pollution Controls Environment Agency - North West Region	October 2008	Not Applicable
Integrated Pollution Prevention And Control Environment Agency - North West Region	July 2015	Quarterly
Local Authority Integrated Pollution Prevention And Control Sefton Metropolitan Borough Council - Environmental Health Department Knowsley Metropolitan Borough Council - Environmental Health and Consumer Protection Division Wirral Borough Council - Environmental Health Division Liverpool City Council - Liverpool Environmental Health & Trading Standards Division	July 2015 June 2013 June 2014 March 2015	Annual Rolling Update Annual Rolling Update Annual Rolling Update Annually
Local Authority Pollution Prevention and Controls Knowsley Metropolitan Borough Council - Environmental Health and Consumer Protection Division Sefton Metropolitan Borough Council - Environmental Health Department Wirral Borough Council - Environmental Health Division Liverpool City Council - Liverpool Environmental Health & Trading Standards Division	January 2015 July 2015 June 2014 March 2015	Annual Rolling Update Annual Rolling Update Annual Rolling Update Annually
Local Authority Pollution Prevention and Control Enforcements Knowsley Metropolitan Borough Council - Environmental Health and Consumer Protection Division Sefton Metropolitan Borough Council - Environmental Health Department Wirral Borough Council - Environmental Health Division Liverpool City Council - Liverpool Environmental Health & Trading Standards Division	January 2015 July 2015 June 2014 March 2015	Annual Rolling Update Annual Rolling Update Annual Rolling Update Annually
Nearest Surface Water Feature Ordnance Survey	July 2012	Quarterly
Pollution Incidents to Controlled Waters Environment Agency - North West Region	January 2000	Not Applicable
Prosecutions Relating to Authorised Processes Environment Agency - North West Region	March 2013	As notified
Prosecutions Relating to Controlled Waters Environment Agency - North West Region	March 2013	As notified
River Quality Environment Agency - Head Office	November 2001	Not Applicable
River Quality Biology Sampling Points Environment Agency - Head Office	July 2012	Annually
River Quality Chemistry Sampling Points Environment Agency - Head Office	July 2012	Annually
Substantiated Pollution Incident Register Environment Agency - North West Region - South Area	July 2015	Quarterly
Water Abstractions Environment Agency - North West Region	July 2015	Quarterly
Water Industry Act Referrals Environment Agency - North West Region	July 2015	Quarterly
Groundwater Vulnerability Environment Agency - Head Office	April 2015	Not Applicable

Agency & Hydrological	Version	Update Cycle
Drift Deposits Environment Agency - Head Office	January 1999	Not Applicable
Bedrock Aquifer Designations British Geological Survey - National Geoscience Information Service	October 2012	As notified
Superficial Aquifer Designations British Geological Survey - National Geoscience Information Service	January 2015	As notified
Source Protection Zones Environment Agency - Head Office	July 2015	Quarterly
Extreme Flooding from Rivers or Sea without Defences Environment Agency - Head Office	August 2015	Quarterly
Flooding from Rivers or Sea without Defences Environment Agency - Head Office	August 2015	Quarterly
Areas Benefiting from Flood Defences Environment Agency - Head Office	August 2015	Quarterly
Flood Water Storage Areas Environment Agency - Head Office	August 2015	Quarterly
Flood Defences Environment Agency - Head Office	August 2015	Quarterly
Detailed River Network Lines Environment Agency - Head Office	March 2012	Annually
Detailed River Network Offline Drainage Environment Agency - Head Office	March 2012	Annually
Surface Water 1 in 30 year Flood Extent Environment Agency - Head Office	October 2013	As notified
Surface Water 1 in 100 year Flood Extent Environment Agency - Head Office	October 2013	As notified
Surface Water 1 in 1000 year Flood Extent Environment Agency - Head Office	October 2013	As notified
Surface Water Suitability Environment Agency - Head Office	October 2013	As notified

Waste	Version	Update Cycle
BGS Recorded Landfill Sites British Geological Survey - National Geoscience Information Service	June 1996	Not Applicable
Historical Landfill Sites Environment Agency - North West Region - South Area	May 2015	Quarterly
Integrated Pollution Control Registered Waste Sites Environment Agency - North West Region	October 2008	Not Applicable
Licensed Waste Management Facilities (Landfill Boundaries) Environment Agency - North West Region - South Area	August 2014	Quarterly
Licensed Waste Management Facilities (Locations) Environment Agency - North West Region - South Area	July 2015	Quarterly
Local Authority Landfill Coverage Knowsley Metropolitan Borough Council Liverpool City Council - Liverpool Environmental Health & Trading Standards Division Merseyside Waste Disposal Authority Sefton Metropolitan Borough Council - Environmental Health Department Wirral Borough Council	May 2000 May 2000 May 2000 May 2000 May 2000	Not Applicable Not Applicable Not Applicable Not Applicable Not Applicable
Local Authority Recorded Landfill Sites Knowsley Metropolitan Borough Council Liverpool City Council - Liverpool Environmental Health & Trading Standards Division Merseyside Waste Disposal Authority Sefton Metropolitan Borough Council - Environmental Health Department Wirral Borough Council	May 2000 May 2000 May 2000 May 2000 May 2000	Not Applicable Not Applicable Not Applicable Not Applicable Not Applicable
Registered Landfill Sites Environment Agency - North West Region - South Area	March 2003	Not Applicable
Registered Waste Transfer Sites Environment Agency - North West Region - South Area	March 2003	Not Applicable
Registered Waste Treatment or Disposal Sites Environment Agency - North West Region - South Area	March 2003	Not Applicable
Hazardous Substances	Version	Update Cycle
Control of Major Accident Hazards Sites (COMAH) Health and Safety Executive	June 2015	Bi-Annually
Explosive Sites Health and Safety Executive	June 2015	Bi-Annually
Notification of Installations Handling Hazardous Substances (NIHHS) Health and Safety Executive	November 2000	Not Applicable
Planning Hazardous Substance Enforcements Knowsley Metropolitan Borough Council Sefton Metropolitan Borough Council Liverpool City Council Wirral Borough Council	August 2015 December 2014 September 2014 September 2014	Annual Rolling Update Annual Rolling Update Annual Rolling Update Annual Rolling Update
Planning Hazardous Substance Consents Knowsley Metropolitan Borough Council Sefton Metropolitan Borough Council Liverpool City Council Wirral Borough Council	August 2015 December 2014 September 2014 September 2014	Annual Rolling Update Annual Rolling Update Annual Rolling Update Annual Rolling Update

Geological	Version	Update Cycle
BGS 1:625,000 Solid Geology British Geological Survey - National Geoscience Information Service	January 2009	Not Applicable
BGS Estimated Soil Chemistry British Geological Survey - National Geoscience Information Service	January 2010	Annually
BGS Recorded Mineral Sites British Geological Survey - National Geoscience Information Service	May 2015	Bi-Annually
Brine Compensation Area Cheshire Brine Subsidence Compensation Board	August 2011	Not Applicable
Coal Mining Affected Areas The Coal Authority - Mining Report Service	March 2014	As notified
Mining Instability Ove Arup & Partners	October 2000	Not Applicable
Non Coal Mining Areas of Great Britain British Geological Survey - National Geoscience Information Service	July 2014	Not Applicable
Potential for Collapsible Ground Stability Hazards British Geological Survey - National Geoscience Information Service	June 2015	Annually
Potential for Compressible Ground Stability Hazards British Geological Survey - National Geoscience Information Service	June 2015	Annually
Potential for Ground Dissolution Stability Hazards British Geological Survey - National Geoscience Information Service	June 2015	Annually
Potential for Landslide Ground Stability Hazards British Geological Survey - National Geoscience Information Service	June 2015	Annually
Potential for Running Sand Ground Stability Hazards British Geological Survey - National Geoscience Information Service	June 2015	Annually
Potential for Shrinking or Swelling Clay Ground Stability Hazards British Geological Survey - National Geoscience Information Service	June 2015	Annually
Radon Potential - Radon Affected Areas British Geological Survey - National Geoscience Information Service	July 2011	As notified
Radon Potential - Radon Protection Measures British Geological Survey - National Geoscience Information Service	July 2011	As notified
Industrial Land Use	Version	Update Cycle
Contemporary Trade Directory Entries Thomson Directories	August 2015	Quarterly
Fuel Station Entries Catalist Ltd - Experian	August 2015	Quarterly

Sensitive Land Use	Version	Update Cycle
Areas of Adopted Green Belt Knowsley Metropolitan Borough Council Liverpool City Council Sefton Metropolitan Borough Council Wirral Borough Council	May 2015 May 2015 May 2015 May 2015	As notified As notified As notified As notified
Areas of Unadopted Green Belt Knowsley Metropolitan Borough Council Liverpool City Council Sefton Metropolitan Borough Council Wirral Borough Council	May 2015 May 2015 May 2015 May 2015	As notified As notified As notified As notified
Areas of Outstanding Natural Beauty Natural England	February 2015	Bi-Annually
Environmentally Sensitive Areas Natural England	August 2014	Annually
Forest Parks Forestry Commission	April 1997	Not Applicable
Local Nature Reserves Natural England	April 2015	Bi-Annually
Marine Nature Reserves Natural England	July 2013	Bi-Annually
National Nature Reserves Natural England	March 2015	Bi-Annually
National Parks Natural England	August 2015	Bi-Annually
Nitrate Sensitive Areas Department for Environment, Food and Rural Affairs (DEFRA - formerly FRCA)	February 2012	Not Applicable
Nitrate Vulnerable Zones Department for Environment, Food and Rural Affairs (DEFRA - formerly FRCA)	July 2014	Annually
Ramsar Sites Natural England	March 2014	Bi-Annually
Sites of Special Scientific Interest Natural England	April 2015	Bi-Annually
Special Areas of Conservation Natural England	March 2014	Bi-Annually
Special Protection Areas Natural England	April 2015	Bi-Annually

A selection of organisations who provide data within this report

Data Supplier	Data Supplier Logo
Ordnance Survey	
Environment Agency	
Scottish Environment Protection Agency	
The Coal Authority	
British Geological Survey	
Centre for Ecology and Hydrology	
Natural Resources Wales	
Scottish Natural Heritage	
Natural England	
Public Health England	
Ove Arup	
Peter Brett Associates	

Contact	Name and Address	Contact Details
2	Environment Agency - National Customer Contact Centre (NCCC) PO Box 544, Templeborough, Rotherham, S60 1BY	Telephone: 08708 506 506 Email: enquiries@environment-agency.gov.uk
3	Liverpool City Council - Liverpool Environmental Health & Trading Standards Division Millenium House, 60 Victoria Street, Liverpool, Merseyside, L1 6LD	Telephone: 0151 233 3000 Email: environmental.health@liverpool.gov.uk Website: www.liverpool.gov.uk
4	British Geological Survey - Enquiry Service British Geological Survey, Kingsley Dunham Centre, Keyworth, Nottingham, Nottinghamshire, NG12 5GG	Telephone: 0115 936 3143 Fax: 0115 936 3276 Email: enquiries@bgs.ac.uk Website: www.bgs.ac.uk
5	Merseyside Waste Disposal Authority 2nd Floor, North House, 17 North John Street, Liverpool, Merseyside, L2 5QY	Telephone: 0151 2551444 Fax: 0151 2271848 Email: enquiries@merseysidewda.gov.uk
6	Department for Environment, Food and Rural Affairs (DEFRA - formerly FRCA) Government Buildings, Otley Road, Lawnswood, Leeds, West Yorkshire, LS16 5QT	Telephone: 0113 2613333 Fax: 0113 230 0879
7	Environment Agency - Head Office Rio House, Waterside Drive, Aztec West, Almondsbury, Bristol, Avon, BS32 4UD	Telephone: 01454 624400 Fax: 01454 624409
8	Wirral Borough Council Metropolitan Borough of Wirral, Town Hall, Brighton Street, Wallasey, Merseyside, L44 8ED	Telephone: 0151 638 7070 Fax: 0151 691 1005 Website: www.wirral.gov.uk
-	Public Health England - Radon Survey, Centre for Radiation, Chemical and Environmental Hazards Chilton, Didcot, Oxfordshire, OX11 0RQ	Telephone: 01235 822622 Fax: 01235 833891 Email: radon@phe.gov.uk Website: www.ukradon.org
-	Landmark Information Group Limited Imperium, Imperial Way, Reading, Berkshire, RG2 0TD	Telephone: 0844 844 9952 Fax: 0844 844 9951 Email: customerservices@landmarkinfo.co.uk Website: www.landmarkinfo.co.uk

Please note that the Environment Agency / Natural Resources Wales / SEPA have a charging policy in place for enquiries.