

© Crown copyright and Landmark Information Group Limited 2015. All Rights Reserved.



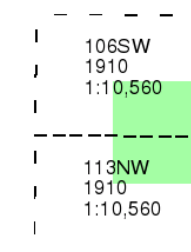
## Lancashire And Furness

Published 1910

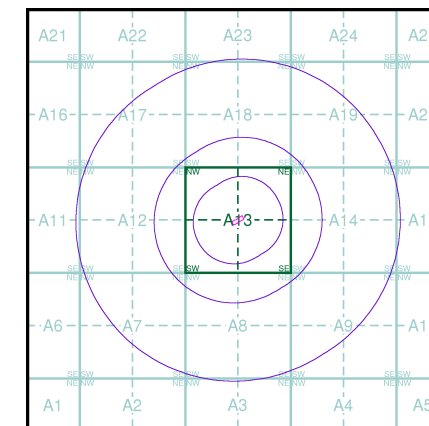
Source map scale - 1:10,560

The historical maps shown were reproduced from maps predominantly held at the scale adopted for England, Wales and Scotland in the 1840's. In 1854 the 1:2,500 scale was adopted for mapping urban areas; these maps were used to update the 1:10,560 maps. The published date given therefore is often some years later than the surveyed date. Before 1938, all OS maps were based on the Cassini Projection, with independent surveys of a single county or group of counties, giving rise to significant inaccuracies in outlying areas. In the late 1940's, a Provisional Edition was produced, which updated the 1:10,560 mapping from a number of sources. The maps appear unfinished - with all military camps and other strategic sites removed. These maps were initially overprinted with the National Grid. In 1970, the first 1:10,000 maps were produced using the Transverse Mercator Projection. The revision process continued until recently, with new editions appearing every 10 years or so for urban areas.

### Map Name(s) and Date(s)



### Historical Map - Slice A



### Order Details

Order Number: 73463009\_1\_1  
Customer Ref: 10/0795  
National Grid Reference: 334720, 389200  
Slice: A  
Site Area (Ha): 0.18  
Search Buffer (m): 1000

### Site Details


Norfolk Street, Liverpool, L1 0BG



Tel: 0844 844 9952  
Fax: 0844 844 9951  
Web: www.envirocheck.co.uk







## Cheshire

### Published 1913


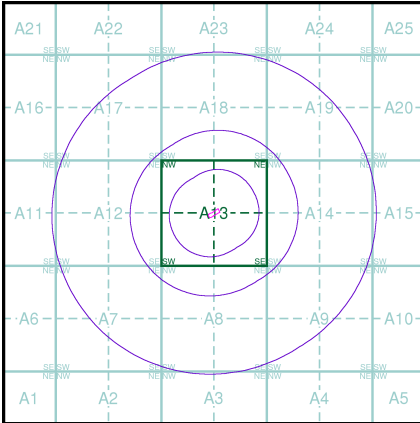
### Source map scale - 1:10,560

The historical maps shown were reproduced from maps predominantly held at the scale adopted for England, Wales and Scotland in the 1840's. In 1854 the 1:2,500 scale was adopted for mapping urban areas; these maps were used to update the 1:10,560 maps. The published date given therefore is often some years later than the surveyed date. Before 1938, all OS maps were based on the Cassini Projection, with independent surveys of a single county or group of counties, giving rise to significant inaccuracies in outlying areas. In the late 1940's, a Provisional Edition was produced, which updated the 1:10,560 mapping from a number of sources. The maps appear unfinished - with all military camps and other strategic sites removed. These maps were initially overprinted with the National Grid. In 1970, the first 1:10,000 maps were produced using the Transverse Mercator Projection. The revision process continued until recently, with new editions appearing every 10 years or so for urban areas.

### Map Name(s) and Date(s)

007SE	1913	1:10,560
013NE	1913	1:10,560

### Historical Map - Slice A




### Order Details

Order Number:	73463009_1_1
Customer Ref:	10/0795
National Grid Reference:	334720, 389200
Slice:	A
Site Area (Ha):	0.18
Search Buffer (m):	1000

### Site Details

Norfolk Street, Liverpool, L1 0BG

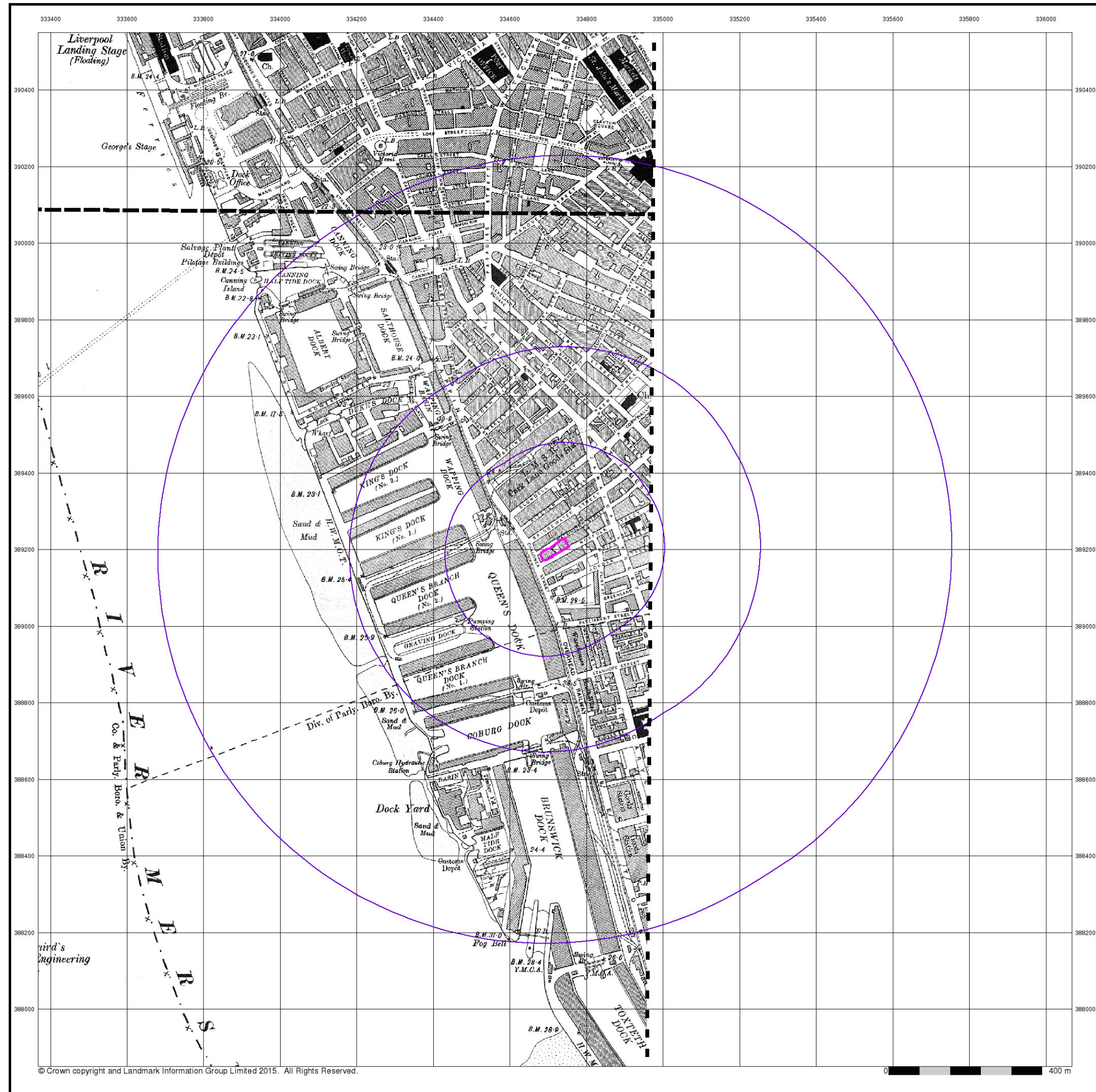



Tel: 0844 844 9952  
Fax: 0844 844 9951  
Web: [www.envirocheck.co.uk](http://www.envirocheck.co.uk)

© Crown copyright and Landmark Information Group Limited 2015. All Rights Reserved.

A Landmark Information Group Service v47.0 08-Oct-2015 Page 8 of 22







## Cheshire

### Published 1927

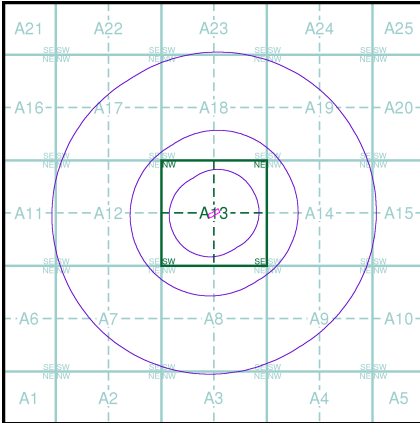
### Source map scale - 1:10,560

The historical maps shown were reproduced from maps predominantly held at the scale adopted for England, Wales and Scotland in the 1840's. In 1854 the 1:2,500 scale was adopted for mapping urban areas; these maps were used to update the 1:10,560 maps. The published date given therefore is often some years later than the surveyed date. Before 1938, all OS maps were based on the Cassini Projection, with independent surveys of a single county or group of counties, giving rise to significant inaccuracies in outlying areas. In the late 1940's, a Provisional Edition was produced, which updated the 1:10,560 mapping from a number of sources. The maps appear unfinished - with all military camps and other strategic sites removed. These maps were initially overprinted with the National Grid. In 1970, the first 1:10,000 maps were produced using the Transverse Mercator Projection. The revision process continued until recently, with new editions appearing every 10 years or so for urban areas.

### Map Name(s) and Date(s)

007SE	1927	1:10,560
013NE	1927	1:10,560

### Historical Map - Slice A




### Order Details

Order Number:	73463009_1_1
Customer Ref:	10/0795
National Grid Reference:	334720, 389200
Slice:	A
Site Area (Ha):	0.18
Search Buffer (m):	1000

### Site Details

Norfolk Street, Liverpool, L1 0BG



Tel: 0844 844 9952  
Fax: 0844 844 9951  
Web: [www.envirocheck.co.uk](http://www.envirocheck.co.uk)

© Crown copyright and Landmark Information Group Limited 2015. All Rights Reserved.

A Landmark Information Group Service v47.0 08-Oct-2015 Page 9 of 22





© Crown copyright and Landmark Information Group Limited 2015. All Rights Reserved.



## Lancashire And Furness

Published 1928

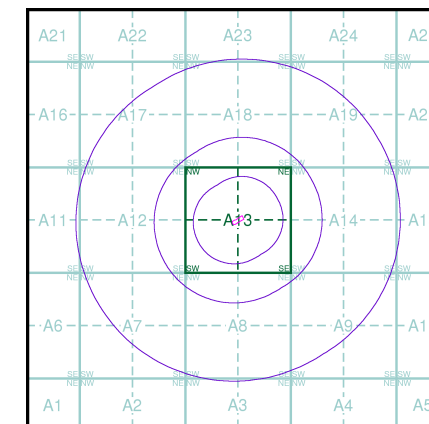
Source map scale - 1:10,560

The historical maps shown were reproduced from maps predominantly held at the scale adopted for England, Wales and Scotland in the 1840's. In 1854 the 1:2,500 scale was adopted for mapping urban areas; these maps were used to update the 1:10,560 maps. The published date given therefore is often some years later than the surveyed date. Before 1938, all OS maps were based on the Cassini Projection, with independent surveys of a single county or group of counties, giving rise to significant inaccuracies in outlying areas. In the late 1940's, a Provisional Edition was produced, which updated the 1:10,560 mapping from a number of sources. The maps appear unfinished - with all military camps and other strategic sites removed. These maps were initially overprinted with the National Grid. In 1970, the first 1:10,000 maps were produced using the Transverse Mercator Projection. The revision process continued until recently, with new editions appearing every 10 years or so for urban areas.

### Map Name(s) and Date(s)

106SW
1928
1:10,560
113NW
1928
1:10,560

### Historical Map - Slice A



### Order Details

Order Number: 73463009\_1\_1  
Customer Ref: 10/0795  
National Grid Reference: 334720, 389200  
Slice: A  
Site Area (Ha): 0.18  
Search Buffer (m): 1000

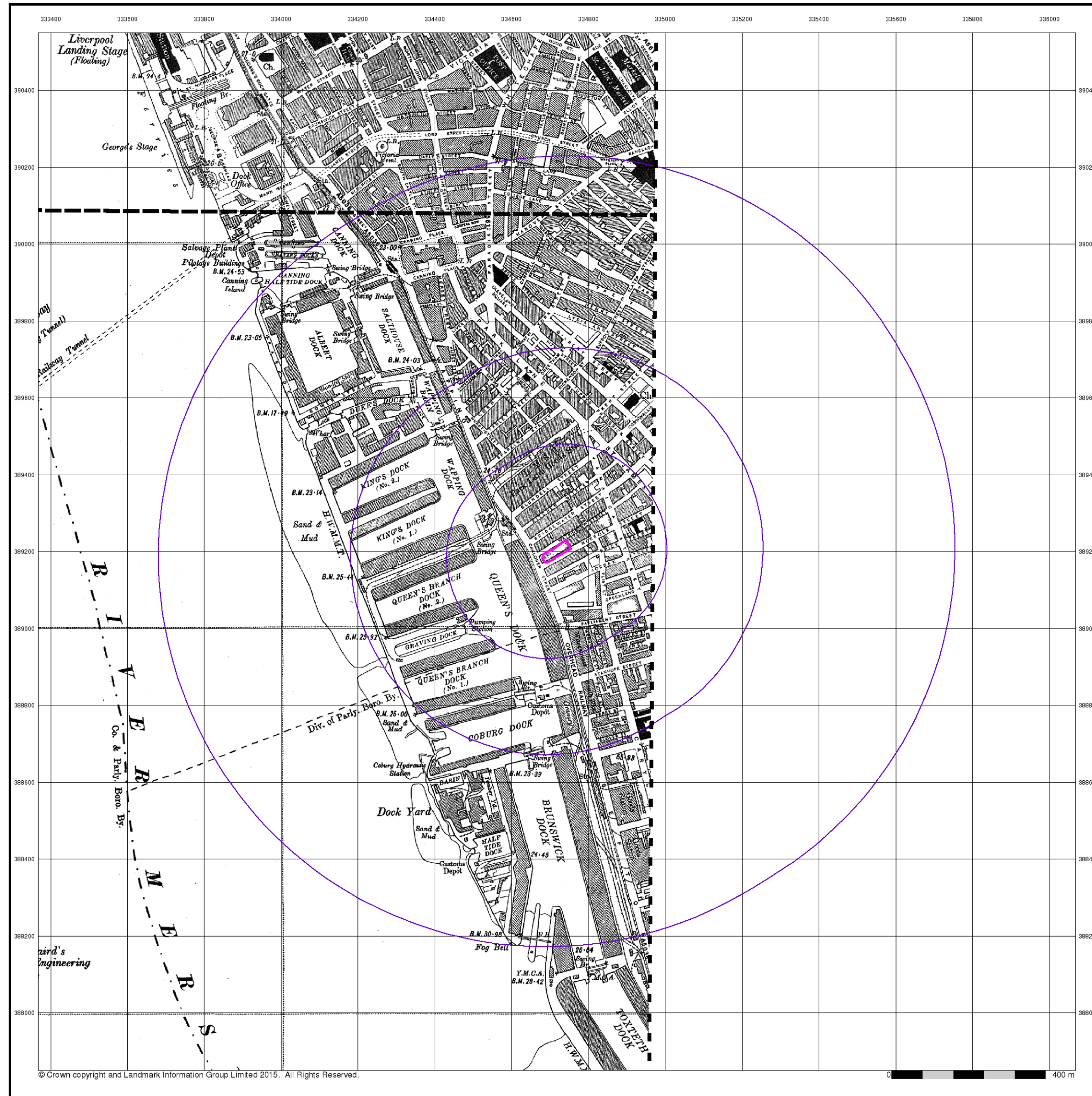
### Site Details

Norfolk Street, Liverpool, L1 0BG



Tel: 0844 844 9952  
Fax: 0844 844 9951  
Web: www.envirocheck.co.uk





Cheshire

Published 1938

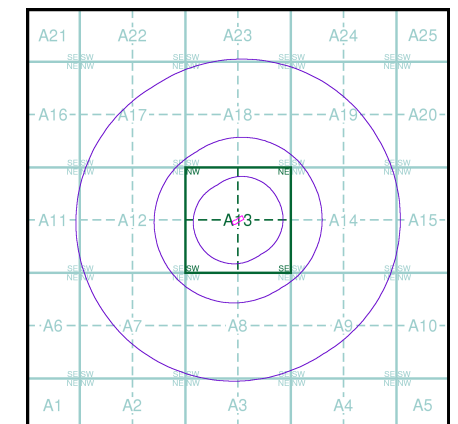
Source map scale - 1:10,560

The historical maps shown were reproduced from maps predominantly held at the scale adopted for England, Wales and Scotland in the 1840's. In 1854 the 1:2,500 scale was adopted for mapping urban areas; these maps were used to update the 1:10,560 maps. The published date given therefore is often some years later than the surveyed date. Before 1938, all OS maps were based on the Cassini Projection, with independent surveys of a single county or group of counties, giving rise to significant inaccuracies in outlying areas. In the late 1940's, a Provisional Edition was produced, which updated the 1:10,560 mapping from a number of sources. The maps appear unfinished - with all military camps and other strategic sites removed. These maps were initially overprinted with the National Grid. In 1970, the first 1:10,000 maps were produced using the Transverse Mercator Projection. The revision process continued until recently, with new editions appearing every 10 years or so for urban areas.

Map Name(s) and Date(s)

007SE	1938	1:10,560
013NE	1938	1:10,560

Historical Map - Slice A



Order Details

Order Number: 73463009\_1\_1  
Customer Ref: 10/0795  
National Grid Reference: 334720, 389200  
Slice: A  
Site Area (Ha): 0.18  
Search Buffer (m): 1000

Site Details

Norfolk Street, Liverpool, L1 0BG



Tel: 0844 844 9952  
Fax: 0844 844 9951  
Web: www.envirocheck.co.uk





© Crown copyright and Landmark Information Group Limited 2015. All Rights Reserved.



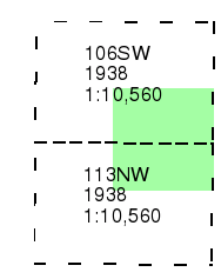
## Lancashire And Furness

Published 1938

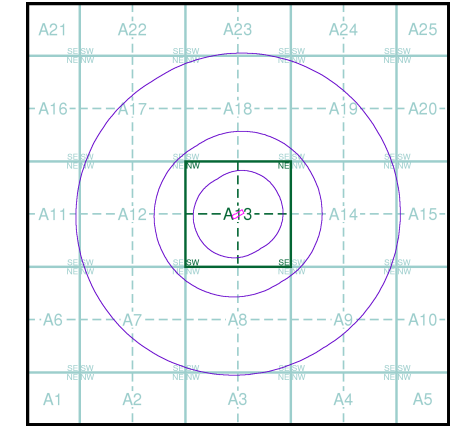
Source map scale - 1:10,560

The historical maps shown were reproduced from maps predominantly held at the scale adopted for England, Wales and Scotland in the 1840's. In 1854 the 1:2,500 scale was adopted for mapping urban areas; these maps were used to update the 1:10,560 maps. The published date given therefore is often some years later than the surveyed date. Before 1938, all OS maps were based on the Cassini Projection, with independent surveys of a single county or group of counties, giving rise to significant inaccuracies in outlying areas. In the late 1940's, a Provisional Edition was produced, which updated the 1:10,560 mapping from a number of sources. The maps appear unfinished - with all military camps and other strategic sites removed. These maps were initially overprinted with the National Grid. In 1970, the first 1:10,000 maps were produced using the Transverse Mercator Projection. The revision process continued until recently, with new editions appearing every 10 years or so for urban areas.

### Map Name(s) and Date(s)



### Historical Map - Slice A



### Order Details

Order Number: 73463009\_1\_1  
Customer Ref: 10/0795  
National Grid Reference: 334720, 389200  
Slice: A  
Site Area (Ha): 0.18  
Search Buffer (m): 1000

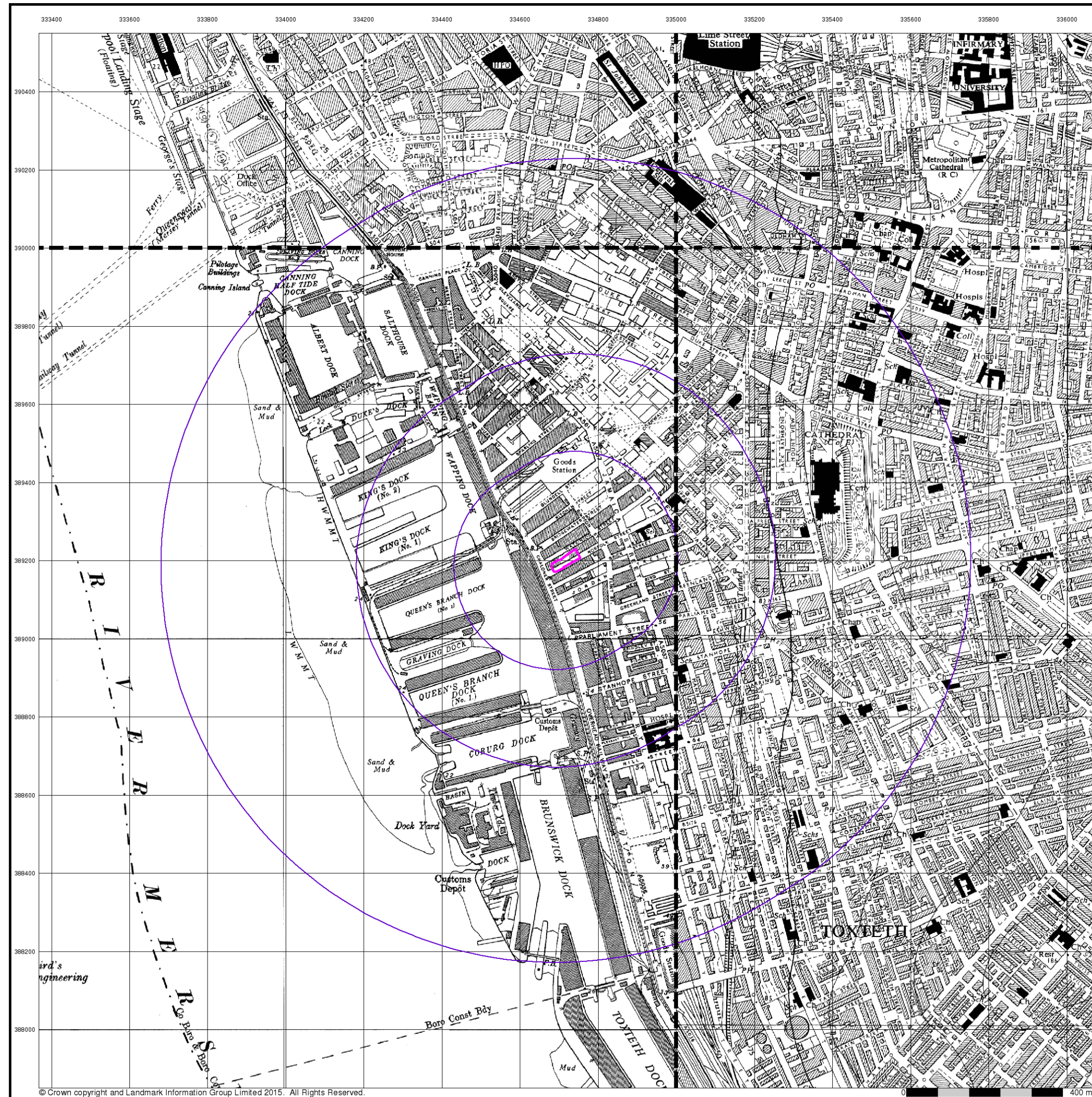
### Site Details

Norfolk Street, Liverpool, L1 0BG



Tel: 0844 844 9952  
Fax: 0844 844 9951  
Web: www.envirocheck.co.uk





© Crown copyright and Landmark Information Group Limited 2015. All Rights Reserved.



## Ordnance Survey Plan

### Published 1954 - 1957

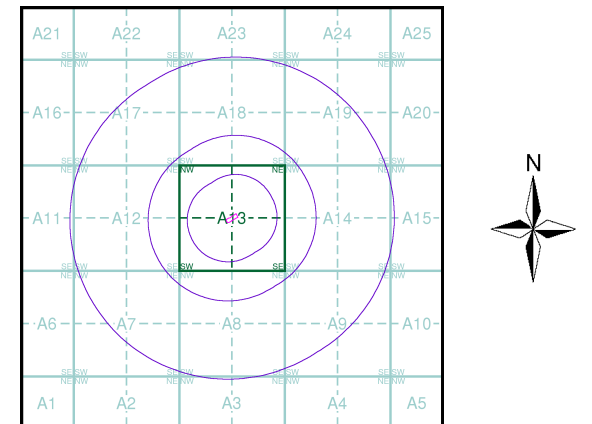
### Source map scale - 1:10,000

The historical maps shown were reproduced from maps predominantly held at the scale adopted for England, Wales and Scotland in the 1840's. In 1854 the 1:2,500 scale was adopted for mapping urban areas; these maps were used to update the 1:10,560 maps. The published date given therefore is often some years later than the surveyed date. Before 1938, all OS maps were based on the Cassini Projection, with independent surveys of a single county or group of counties, giving rise to significant inaccuracies in outlying areas. In the late 1940's, a Provisional Edition was produced, which updated the 1:10,560 mapping from a number of sources. The maps appear unfinished - with all military camps and other strategic sites removed. These maps were initially overprinted with the National Grid. In 1970, the first 1:10,000 maps were produced using the Transverse Mercator Projection. The revision process continued until recently, with new editions appearing every 10 years or so for urban areas.

### Map Name(s) and Date(s)

SJ39SW	SJ39SE
1956	1957
1:10,560	1:10,560
SJ38NW	SJ38NE
1954	1956
1:10,560	1:10,560

### Historical Map - Slice A



### Order Details

Order Number: 73463009\_1\_1  
Customer Ref: 10/0795  
National Grid Reference: 334720, 389200  
Slice: A  
Site Area (Ha): 0.18  
Search Buffer (m): 1000

### Site Details

Norfolk Street, Liverpool, L1 0BG



Tel: 0844 844 9952  
Fax: 0844 844 9951  
Web: [www.envirocheck.co.uk](http://www.envirocheck.co.uk)



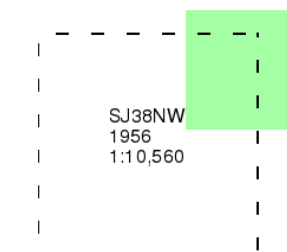
## Ordnance Survey Plan

Published 1956

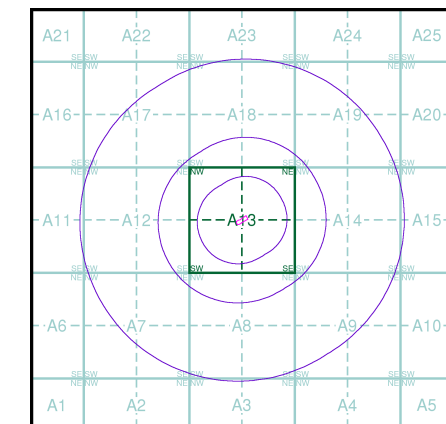
Source map scale - 1:10,000

The historical maps shown were reproduced from maps predominantly held at the scale adopted for England, Wales and Scotland in the 1840's. In 1854 the 1:2,500 scale was adopted for mapping urban areas; these maps were used to update the 1:10,560 maps. The published date given therefore is often some years later than the surveyed date. Before 1938, all OS maps were based on the Cassini Projection, with independent surveys of a single county or group of counties, giving rise to significant inaccuracies in outlying areas. In the late 1940's, a Provisional Edition was produced, which updated the 1:10,560 mapping from a number of sources. The maps appear unfinished - with all military camps and other strategic sites removed. These maps were initially overprinted with the National Grid. In 1970, the first 1:10,000 maps were produced using the Transverse Mercator Projection. The revision process continued until recently, with new editions appearing every 10 years or so for urban areas.

## Map Name(s) and Date(s)



## Historical Map - Slice A



## Order Details

Order Number: 73463009\_1\_1  
Customer Ref: 10/0795  
National Grid Reference: 334720, 389200  
Slice: A  
Site Area (Ha): 0.18  
Search Buffer (m): 1000

## Site Details

Norfolk Street, Liverpool, L1 0BG

