


Lancashire And Furness

Published 1927

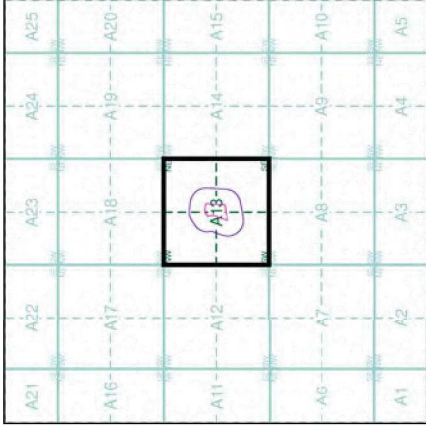
Source map scale - 1:2,500

The historical maps shown were reproduced from maps predominantly held at the scale adopted for England, Wales and Scotland in the 1840's. In 1854 the 1:2,500 scale was adopted for mapping urban areas and by 1896 it covered the whole of what were considered to be the cultivated parts of Great Britain. The published date given below is often some years later than the surveyed date. Before 1938, all OS maps were based on the Cassini Projection, with independent surveys of a single county or group of counties, giving rise to significant inaccuracies in outlying areas.

Map Name(s) and Date(s)



Historical Map - Segment A13



Order Details

Order Number: 44257702_1_1
Customer Ref: 310266SP01
National Grid Reference: 334750, 391360
Slice: A
Site Area (Ha): 1.1
Search Buffer (m): 100

Site Details

Bevington House, Gardiners Row, Liverpool, L3 6JU

Ordinance Survey Plan

Published 1954

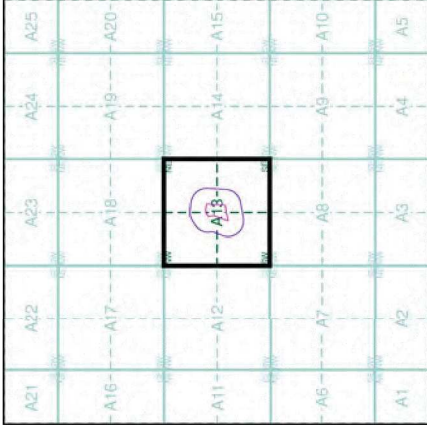
Source map scale - 1:1,250

The historical maps shown were reproduced from maps predominantly held at the scale adopted for England, Wales and Scotland in the 1840's. In 1854 the 1:2,500 scale was adopted for mapping urban areas and by 1896 it covered the whole of what were considered to be the cultivated parts of Great Britain. The published date given below is often some years later than the surveyed date. Before 1938, all OS maps were based on the Cassini Projection, with independent surveys of a single county or group of counties, giving rise to significant inaccuracies in outlying areas.

Map Name(s) and Date(s)

SJ3491NW	SJ3491NE	SJ3591NW
1954	1954	1954
1:1,250	1:1,250	1:1,250
SJ3491SW	SJ3491SE	SJ3591SW
1954	1954	1954
1:1,250	1:1,250	1:1,250

Historical Map - Segment A13



Order Details

Order Number: 44257702_1_1
Customer Ref: 310266SP01
National Grid Reference: 334750, 391360
Slice: A
Site Area (Ha): 1.1
Search Buffer (m): 100

Site Details

Bevington House, Gardiners Row, Liverpool, L3 6JU