

APPENDIX IV
SITE SENSITIVITY MAPS

General

- Specified Site
- Specified Buffer(s)
- Bearing Reference Point
- Map ID
- Several of Type at Location

Agency and Hydrological

- Contaminated Land Register Entry or Notice (Location)
- Contaminated Land Register Entry or Notice
- Discharge Consent
- Enforcement or Prohibition Notice
- Integrated Pollution Control
- Integrated Pollution Prevention Control
- Local Authority Integrated Pollution Prevention and Control
- Local Authority Pollution Prevention and Control
- Local Authority Pollution Prevention and Control Enforcement
- Pollution Incident to Controlled Waters
- Prosecution Relating to Authorised Processes
- Prosecution Relating to Controlled Waters
- Registered Radioactive Substance
- River Network or Water Feature
- River Quality Sampling Point
- Substantiated Pollution Incident Register
- Water Abstraction
- Water Industry Act Referral
- BGS Recorded Landfill Site (Location)
- BGS Recorded Landfill Site
- EA Historic Landfill (Buffered Point)
- EA Historic Landfill (Polygon)
- Integrated Pollution Control Registered Waste Site
- Licensed Waste Management Facility (Landfill Boundary)
- Licensed Waste Management Facility (Location)
- Local Authority Recorded Landfill Site (Location)
- Local Authority Recorded Landfill Site
- Registered Landfill Site
- Registered Landfill Site (Location)
- Registered Landfill Site (Point Buffered to 100m)
- Registered Landfill Site (Point Buffered to 250m)
- Registered Waste Transfer Site (Location)
- Registered Waste Transfer Site
- Registered Waste Treatment or Disposal Site (Location)
- Registered Waste Treatment or Disposal Site

Waste

- COMAH Site
- Explosive Site
- NIHHS Site
- Planning Hazardous Substance Consent
- Planning Hazardous Substance Enforcement

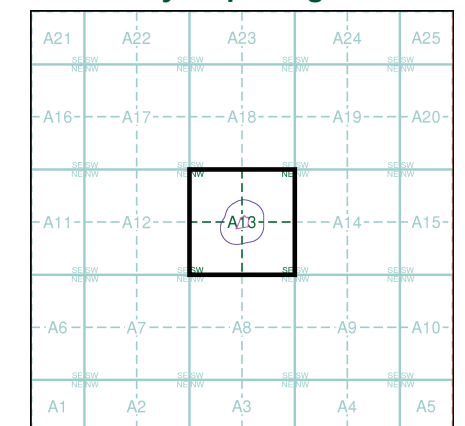
Geological

- BGS Recorded Mineral Site

Industrial Land Use

- Contemporary Trade Directory Entry
- Fuel Station Entry

Site Sensitivity Map - Segment A13

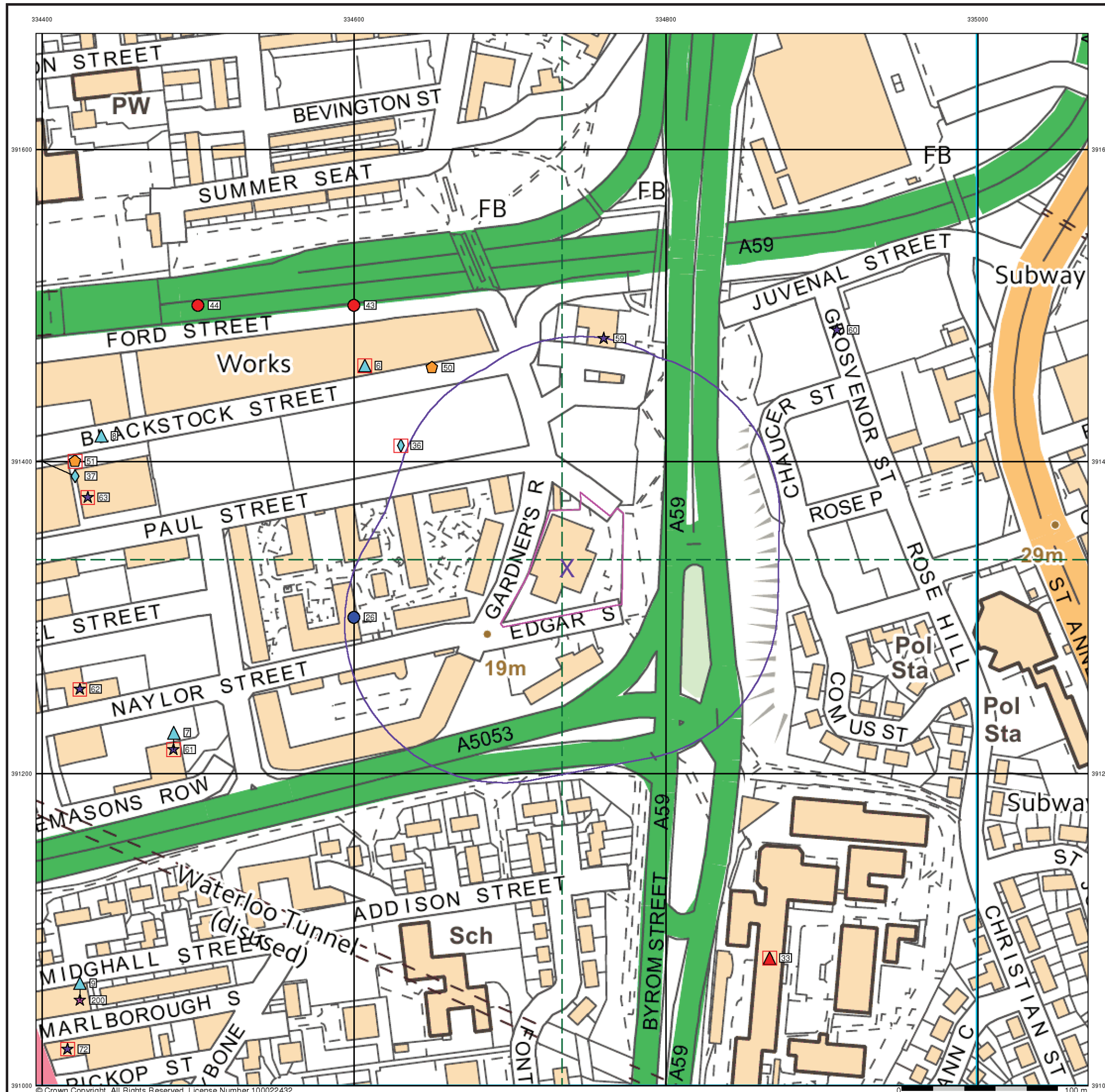


Order Details

Order Number: 67011427_1_1
 Customer Ref: 10/0726
 National Grid Reference: 334740, 391330
 Slice: A
 Site Area (Ha): 0.41

Site Details

1 Bevington Street, LIVERPOOL, L3 6HG



General

- Specified Site
- Specified Buffer(s)
- Bearing Reference Point
- Map ID
- Several of Type at Location

Agency and Hydrological

- Contaminated Land Register Entry or Notice (Location)
- Contaminated Land Register Entry or Notice
- Discharge Consent
- Enforcement or Prohibition Notice
- Integrated Pollution Control
- Integrated Pollution Prevention Control
- Local Authority Integrated Pollution Prevention and Control
- Local Authority Pollution Prevention and Control Enforcement
- Pollution Incident to Controlled Waters
- Prosecution Relating to Authorised Processes
- Prosecution Relating to Controlled Waters
- Registered Radioactive Substance
- River Network or Water Feature
- River Quality Sampling Point
- Substantiated Pollution Incident Register
- Water Abstraction
- Water Industry Act Referral
- BGS Recorded Landfill Site (Location)
- BGS Recorded Landfill Site
- EA Historic Landfill (Buffered Point)
- EA Historic Landfill (Polygon)
- Integrated Pollution Control Registered Waste Site
- Licensed Waste Management Facility (Landfill Boundary)
- Licensed Waste Management Facility (Location)
- Local Authority Recorded Landfill Site (Location)
- Local Authority Recorded Landfill Site
- Registered Landfill Site
- Registered Landfill Site (Location)
- Registered Landfill Site (Point Buffered to 100m)
- Registered Landfill Site (Point Buffered to 250m)
- Registered Waste Transfer Site (Location)
- Registered Waste Transfer Site
- Registered Waste Treatment or Disposal Site (Location)
- Registered Waste Treatment or Disposal Site

Hazardous Substances

- COMAH Site
- Explosive Site
- NIHHS Site
- Planning Hazardous Substance Consent
- Planning Hazardous Substance Enforcement

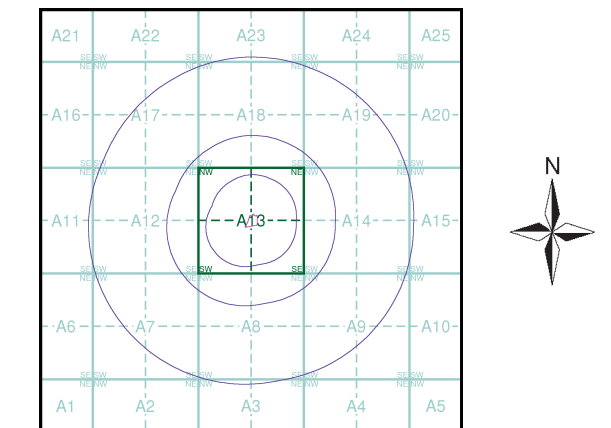
Geological

- BGS Recorded Mineral Site

Industrial Land Use

- Contemporary Trade Directory Entry
- Fuel Station Entry

Site Sensitivity Map - Slice A



Order Details



Order Number: 67011427_1_1
 Customer Ref: 10/0726
 National Grid Reference: 334740, 391330
 Slice: A
 Site Area (Ha): 0.41
 Search Buffer (m): 1000

Site Details






1 Bevington Street, LIVERPOOL, L3 6HG



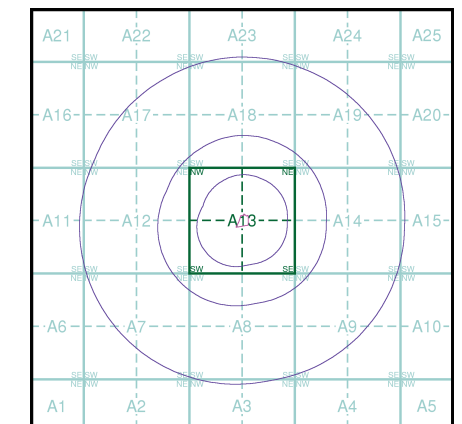
General

-  Specified Site
-  Specified Buffer(s)
-  Bearing Reference Point

Agency and Hydrological (Flood)

-  Extreme Flooding from Rivers or Sea without Defences (Zone 2)
-  Flooding from Rivers or Sea without Defences (Zone 3)
-  Area Benefiting from Flood Defence
-  Flood Water Storage Areas
-  Flood Defence

Flood Map - Slice A



Order Details






Order Number: 67011427_1_1
 Customer Ref: 10/0726
 National Grid Reference: 334740, 391330
 Slice: A
 Site Area (Ha): 0.41
 Search Buffer (m): 1000

Site Details






1 Bevington Street, LIVERPOOL, L3 6HG



General

-  Specified Site
-  Specified Buffer(s)
-  Bearing Reference Point
-  Map ID
-  Several of Type at Location

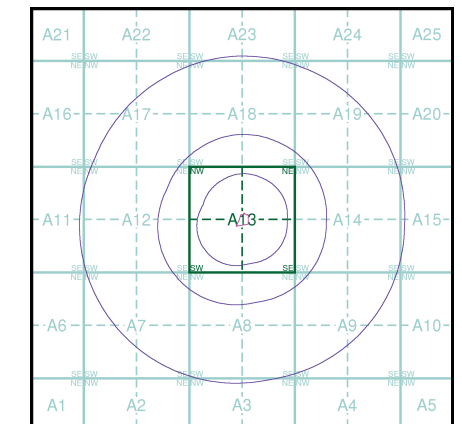
Agency and Hydrological (Boreholes)

-  BGS Borehole Depth 0 - 10m
-  BGS Borehole Depth 10 - 30m
-  BGS Borehole Depth 30m +
-  Confidential
-  Other

For Borehole information please refer to the Borehole datasheet which accompanied this slice.

A copy of the BGS Borehole Ordering Form is available to download from the Support section of www.envirocheck.co.uk.

Borehole Map - Slice A

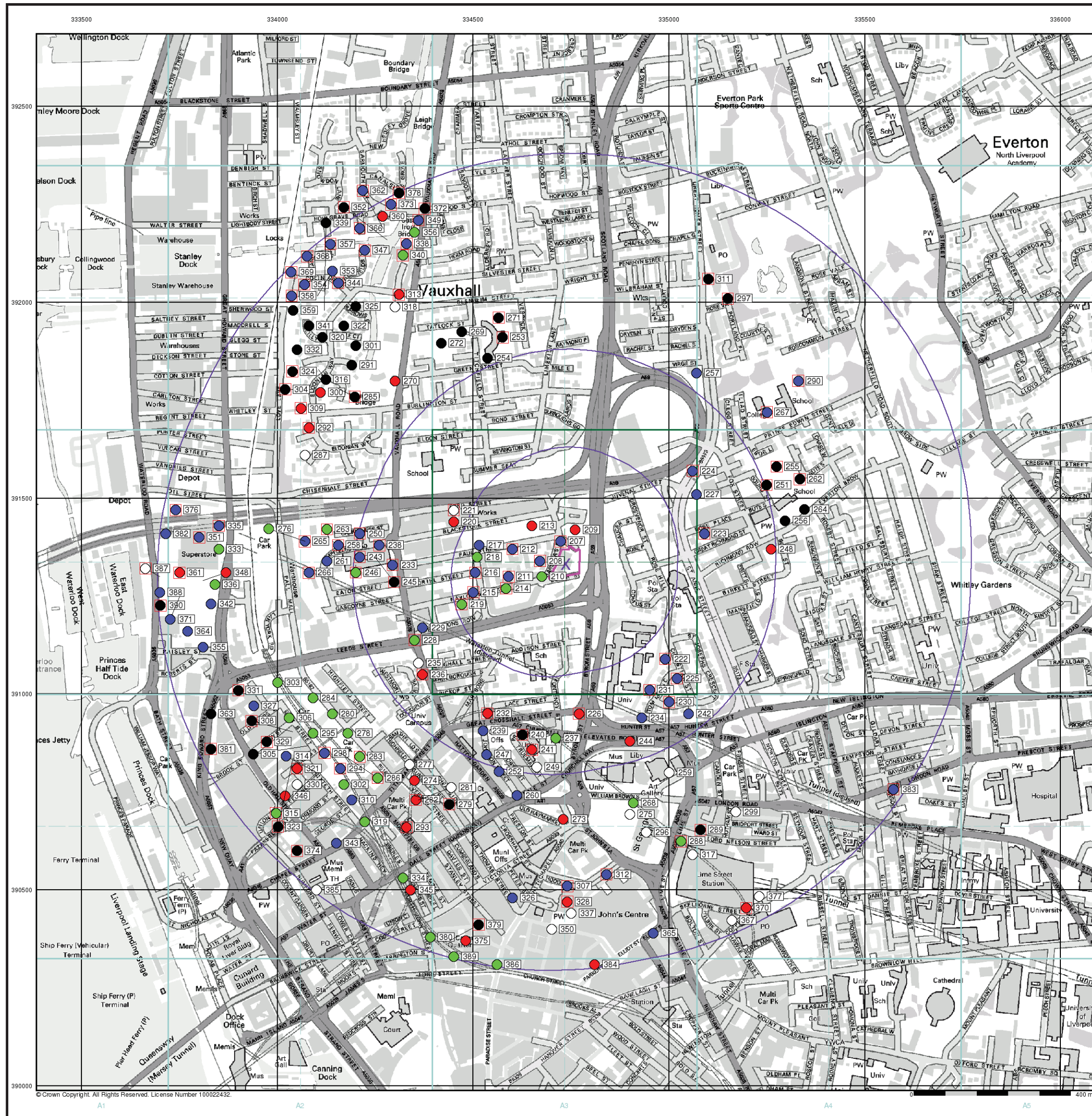


Order Details





Order Number: 67011427_1_1
 Customer Ref: 10/0726
 National Grid Reference: 334740, 391330
 Slice: A
 Site Area (Ha): 0.41
 Search Buffer (m): 1000

Site Details












1 Bevington Street, LIVERPOOL, L3 6HG



General

-  Specified Site
-  Specified Buffer(s)
-  Bearing Reference Point
-  Map ID

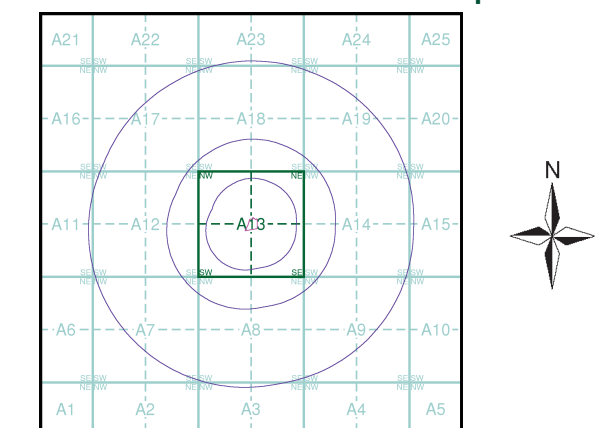
Detailed River Network Data

- | | |
|--|---|
|  Primary River |  Extended Culvert (greater than 50m) |
|  Secondary River |  Underground River (inferred) |
|  Tertiary River |  Underground River (local knowledge) |
|  Canal |  Downstream of High Water Mark |
|  Canal Tunnel |  Downstream of Seaward Extension |
|  Undefined River |  Not assigned River feature |
|  Lake/Reservoir | |
|  Offline Drainage Feature | |

Contours (height in metres)

- Standard Contour  105  Mean Low Water
- Master Contour  100  Mean High Water
- Spot Height  167.3

EANRW Detailed River Network Map - Slice A



Order Details

Order Number: 67011427_1_1
 Customer Ref: 10/0726
 National Grid Reference: 334740, 391330
 Slice: A
 Site Area (Ha): 0.41
 Search Buffer (m): 1000

Site Details

1 Bevington Street, LIVERPOOL, L3 6HG

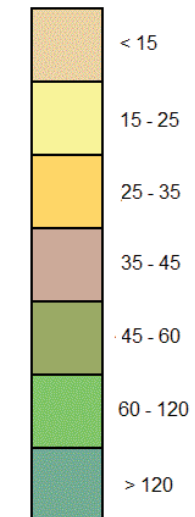


General

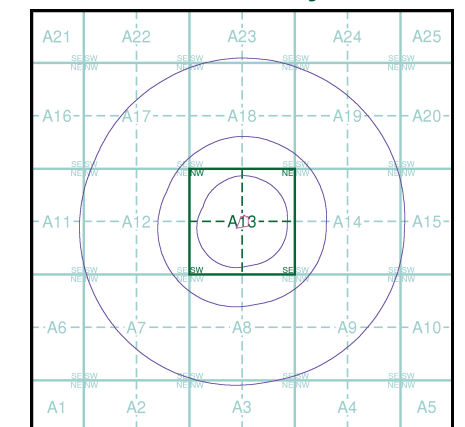
 Specified Site
  Specified Buffer(s)
  Bearing Reference Point

Estimated Soil Chemistry Arsenic

Arsenic Concentrations mg/kg



Estimated Soil Chemistry Arsenic - Slice A

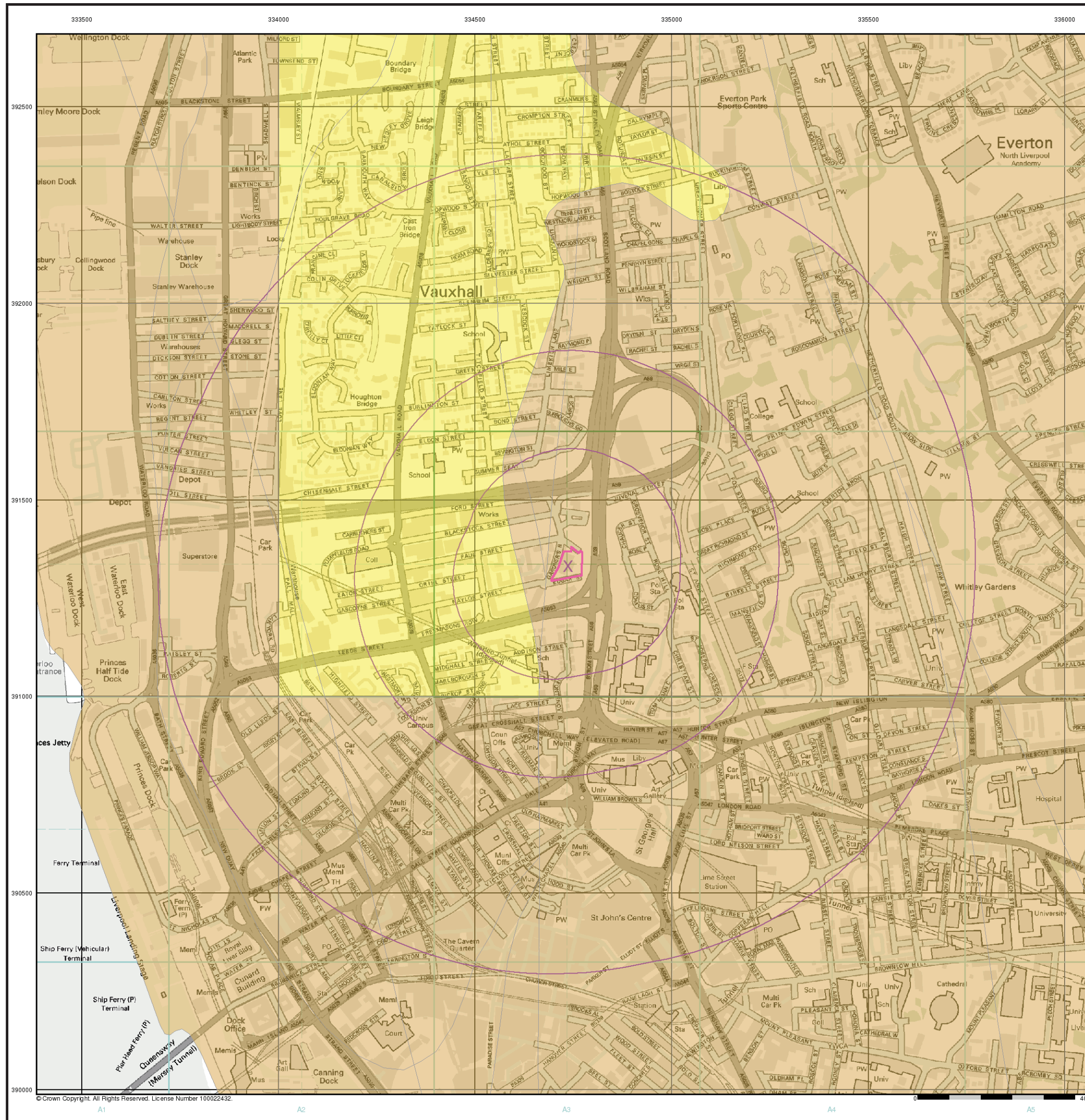


Order Details



Order Details: 67011427_1_1
 Customer Ref: 10/0726
 National Grid Reference: 334740, 391330
 Slice: A
 Site Area (Ha): 0.41
 Search Buffer (m): 1000

Site Details

1 Bevington Street, LIVERPOOL, L3 6HG

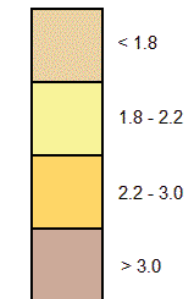


General

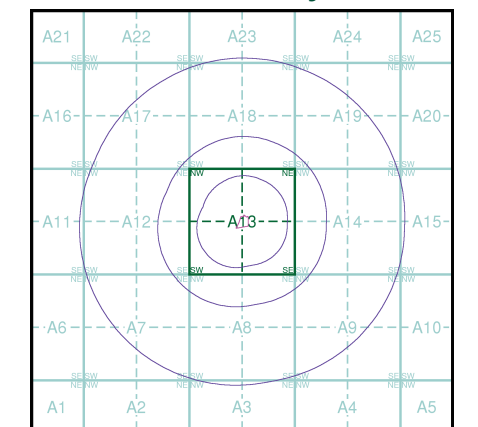
 Specified Site
  Specified Buffer(s)
  Bearing Reference Point

Estimated Soil Chemistry Cadmium

Cadmium Concentrations mg/kg



Estimated Soil Chemistry Cadmium - Slice A



Order Details

Order Details: 67011427_1_1
 Customer Ref: 10/0726
 National Grid Reference: 334740, 391330
 Slice: A
 Site Area (Ha): 0.41
 Search Buffer (m): 1000

Site Details

1 Bevington Street, LIVERPOOL, L3 6HG

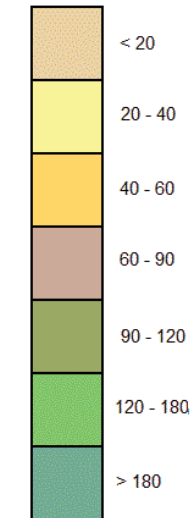


General

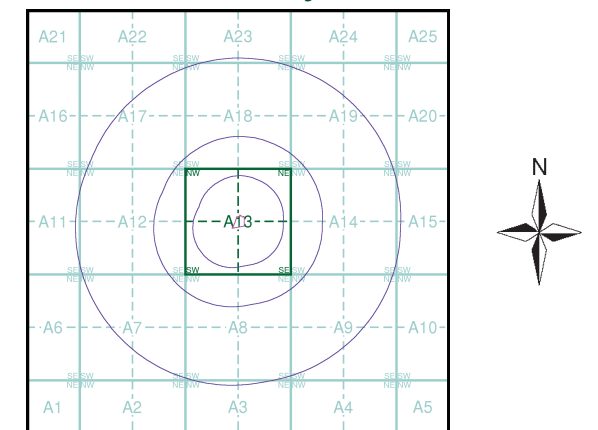
 Specified Site
  Specified Buffer(s)
  Bearing Reference Point

Estimated Soil Chemistry Chromium

Chromium Concentrations mg/kg



Estimated Soil Chemistry Chromium - Slice A

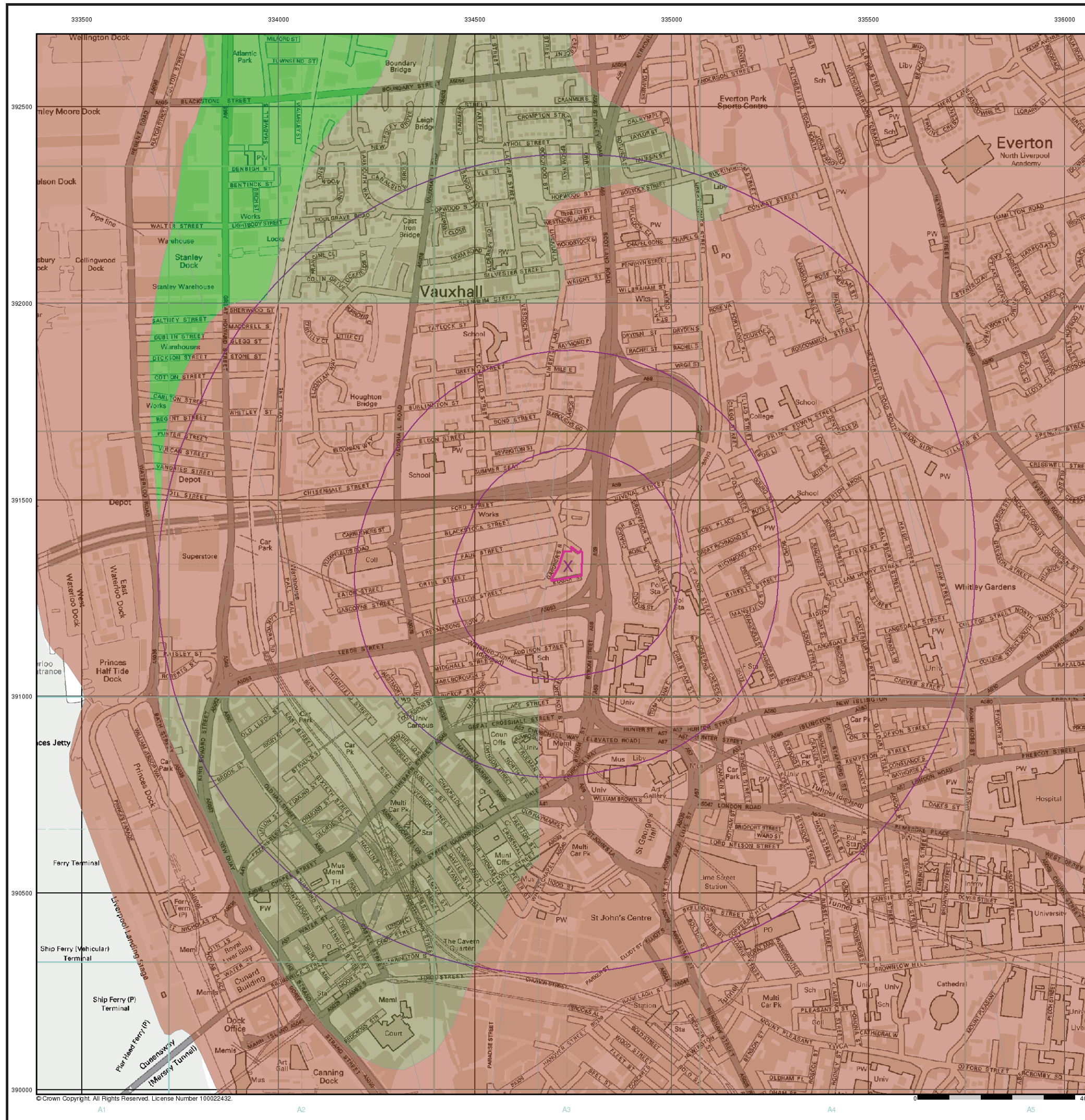


Order Details

Order Details: 67011427_1_1
 Customer Ref: 10/0726
 National Grid Reference: 334740, 391330
 Slice: A
 Site Area (Ha): 0.41
 Search Buffer (m): 1000

Site Details

1 Bevington Street, LIVERPOOL, L3 6HG

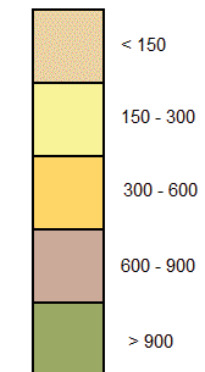


General

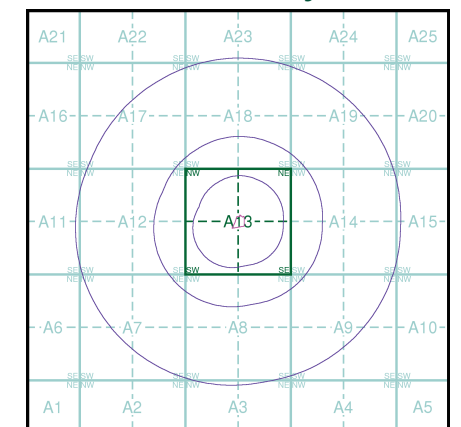
 Specified Site
  Specified Buffer(s)
  Bearing Reference Point

Estimated Soil Chemistry Lead

Lead Concentrations mg/kg



Estimated Soil Chemistry Lead - Slice A

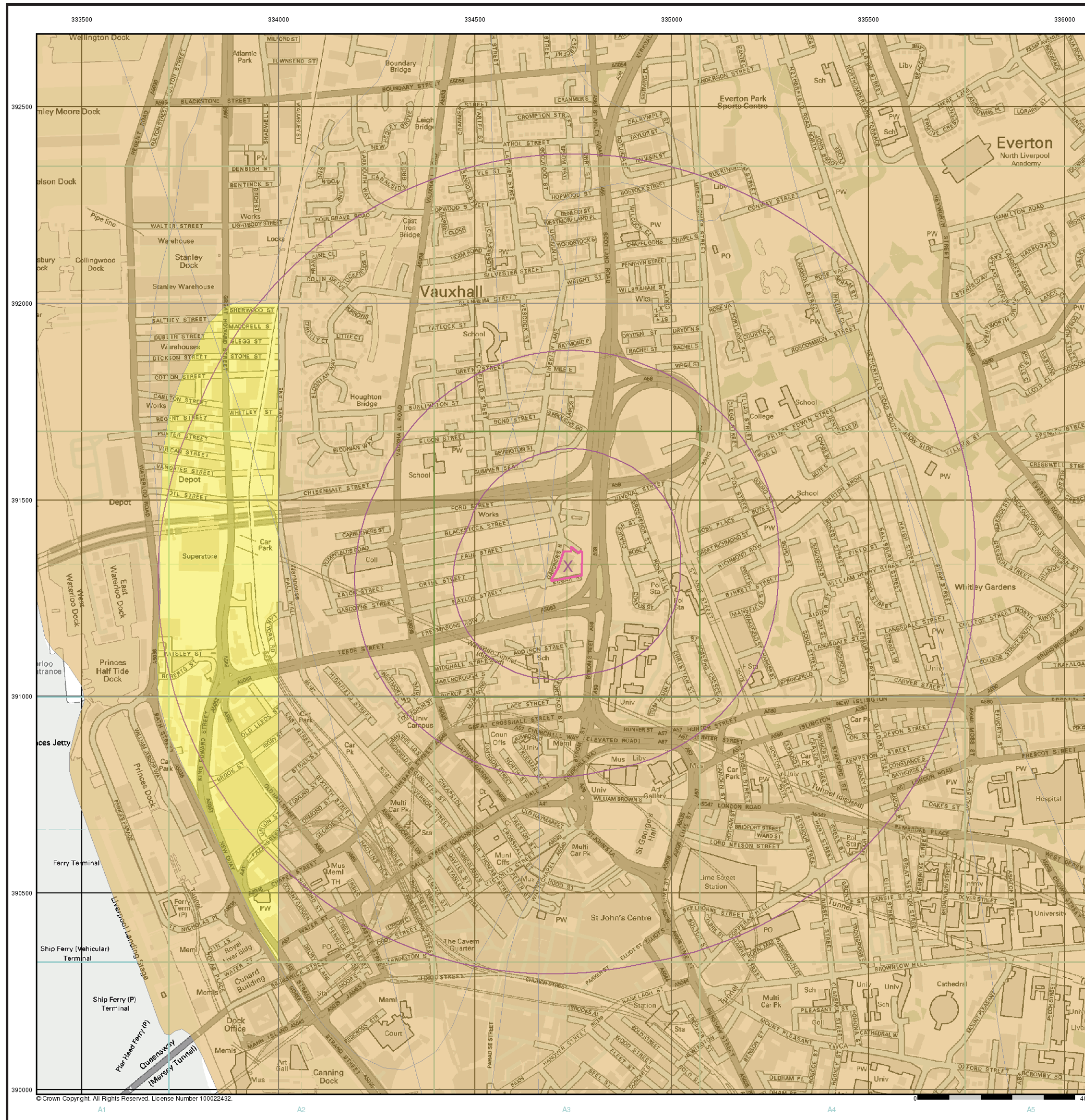


Order Details




Order Details: 67011427_1_1
 Customer Ref: 10/0726
 National Grid Reference: 334740, 391330
 Slice: A
 Site Area (Ha): 0.41
 Search Buffer (m): 1000

Site Details

1 Bevington Street, LIVERPOOL, L3 6HG

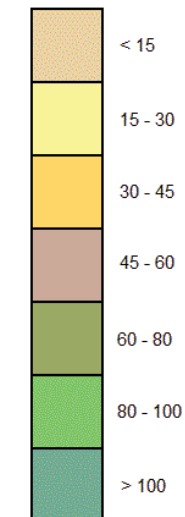


General

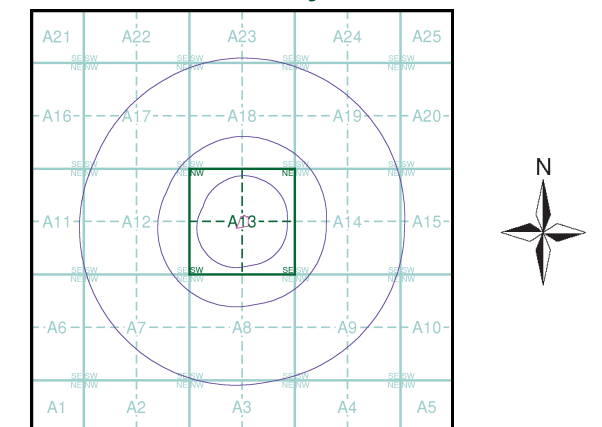
 Specified Site
  Specified Buffer(s)
  Bearing Reference Point

Estimated Soil Chemistry Nickel

Nickel Concentrations mg/kg



Estimated Soil Chemistry Nickel - Slice A



Order Details

Order Details: 67011427_1_1
 Customer Ref: 10/0726
 National Grid Reference: 334740, 391330
 Slice: A
 Site Area (Ha): 0.41
 Search Buffer (m): 1000

Site Details

1 Bevington Street, LIVERPOOL, L3 6HG

