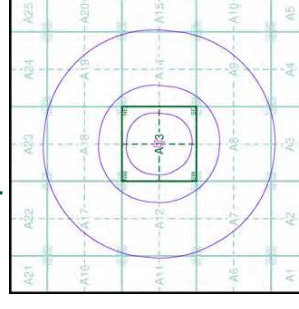


The historical maps shown were reproduced from maps predominantly held at the time adopted for England, Wales and Scotland in the 1940's. In 1854 the Ordnance Survey (OS) began publishing maps. The first maps were used to update the 1:10,560 maps. The published data, then the maps were based on the Cassini Projection, with independent surveys of a single county or group of counties, giving rise to significant inaccuracies in cutting areas. In the late 1940's, a Provisional Edition was produced, which updated the 1:10,560 mapping from a number of sources. The maps appear unfinished - with all military camps and other strategic sites removed. These maps were initially overprinted with the National Grid. In 1970, the first 1:10,000 maps were produced using the Transverse Mercator Projection. The revision process continued until recently, with new editions appearing every 10 years or so for urban areas.

Map Name(s) and Date(s)

106SW 1938 1:10,560	106SE 1938 1:10,560
113NW 1938 1:10,560	113NE 1938 1:10,560

Historical Map - Slice A



Order Details

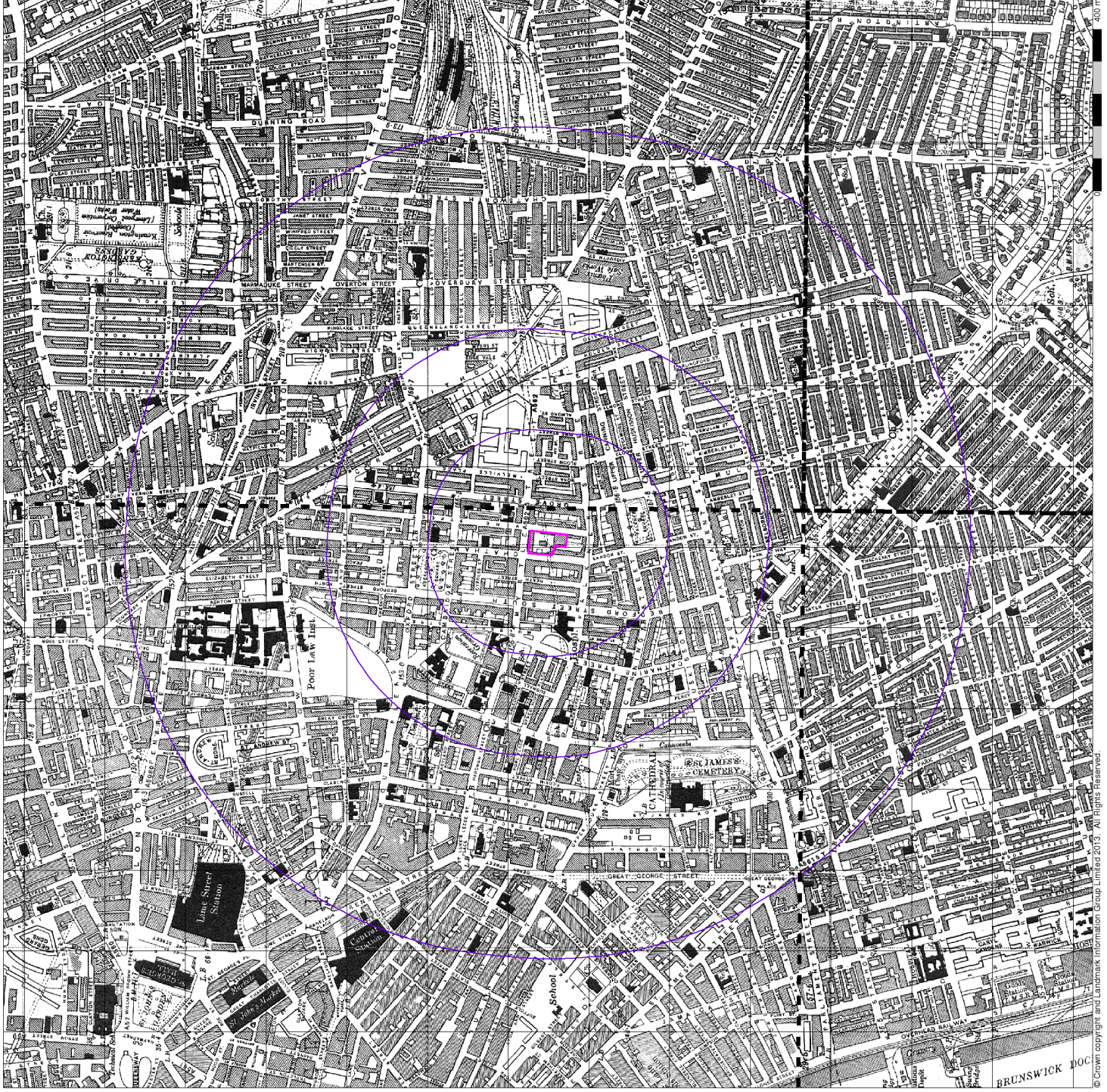
Order Number: 5009215_1_1
Customer Ref: LKC 13 1354
National Grid Reference: 336010, 389700

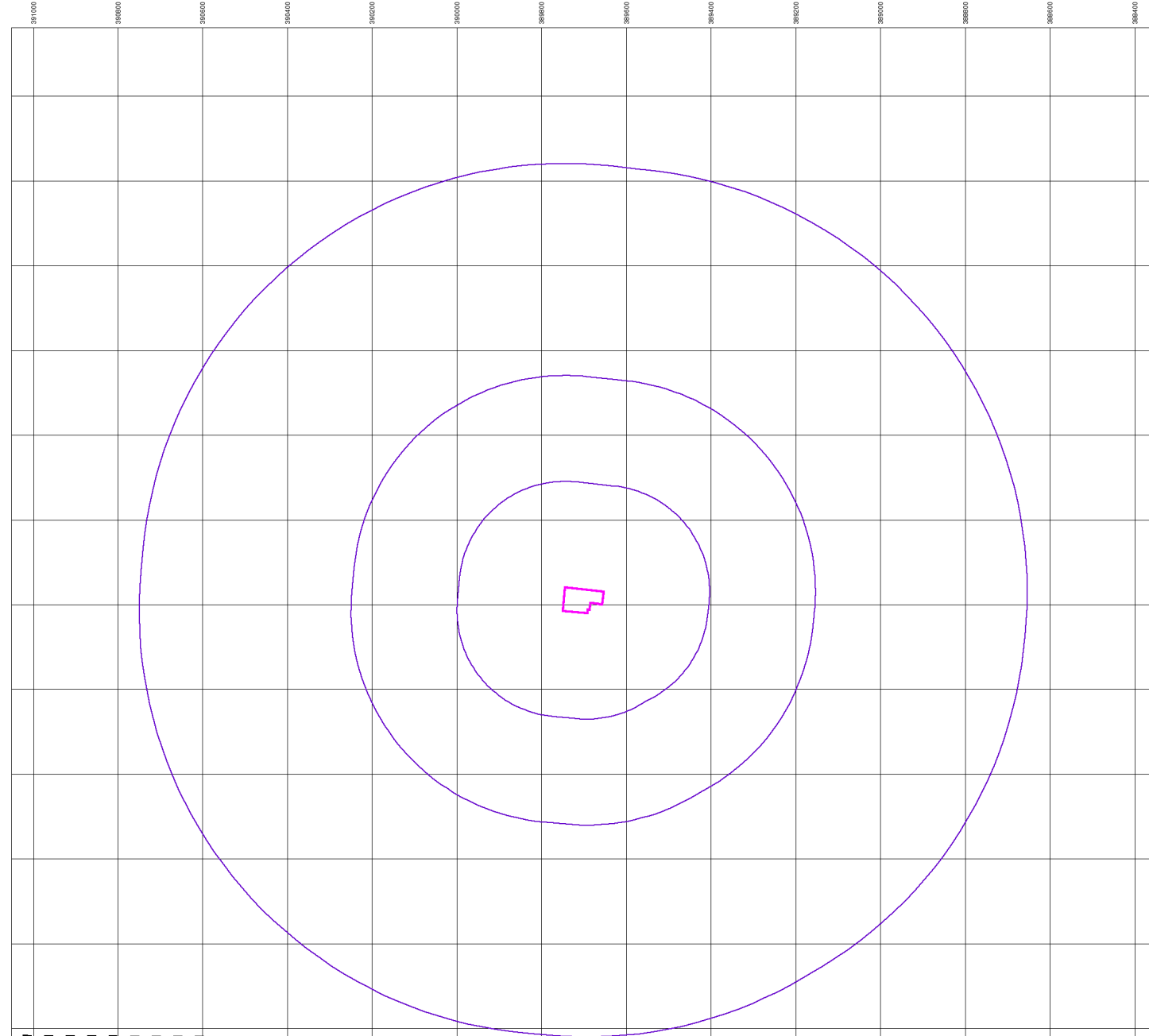
Slice: A

Site Area (Ha): 0.43
Search Buffer (m): 1000

Site Details

Vine Street, LIVERPOOL, L7 7AZ





Published 1938

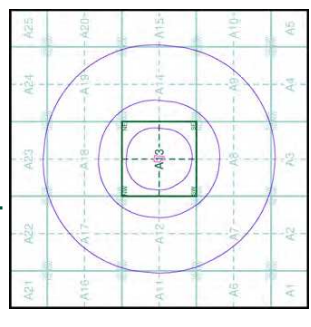
Source map scale - 1:10,560

The historical maps shown were reproduced from maps predominantly held at the time adopted for England, Wales and Scotland in the 1840's. In 1854 the Ordnance Survey (OS) began to publish maps of the country. These maps were used to update the 1:10,560 maps. The published data from these maps are often some years later than the surveyed date. Before 1938, all OS maps were based on the Cassini Projection, with independent surveys of a single county or group of counties, giving rise to significant inaccuracies in culving areas. In the late 1940's, a Provisional Edition was produced, which updated the 1:10,560 mapping from a number of sources. The maps appear unfinished - with all military camps and other strategic sites removed. These maps were initially overprinted with the National Grid. In 1970, the first 1:10,000 maps were produced using the Transverse Mercator Projection. The revision process continued until recently, with new editions appearing every 10 years or so for urban areas.

Map Name(s) and Date(s)

007SE	1938	1:10,560
013NE	1938	1:10,560

Historical Map - Slice A



Order Details

Order Number: 50069215_1_1
Customer Ref: LKC 13 1354
National Grid Reference: 336010, 389700
Slice: A
Site Area (Ha): 0.43
Search Buffer (m): 1000

Site Details

Vine Street, LIVERPOOL, L7 7AZ



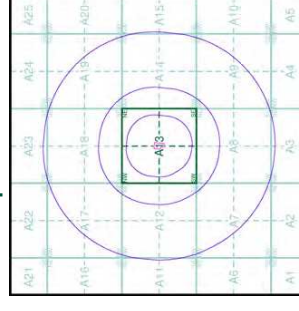
Source map scale - 1:10,000

The historical maps shown were reproduced from maps predominantly held at the time adopted for England, Wales and Scotland in the 1940's. In 1854 the 2500 scale maps were adopted as the standard. These maps were used to update the 1:10,000 maps. The published data, then the maps often some years later than the surveyed date. Before 1938, all OS maps were based on the Cassini Projection, with significant inaccuracies in outlying areas. In the late 1940's, a Provisional Edition was produced, which updated the 1:10,000 mapping from a number of sources. The maps appear unfinished - with all military camps and other strategic sites removed. These maps were initially overprinted with the National Grid. In 1970, the first 1:10,000 maps were produced using the Transverse Mercator Projection. The revision process continued until recently, with new editions appearing every 10 years or so for urban areas.

Map Name(s) and Date(s)

SJ39SW	SJ39SE
1956	1957
1:10,560	1:10,560
SJ38NW	SJ38NE
1954	1955
1:10,560	1:10,560

Historical Map - Slice A



Order Details

Order Number: 5009215_1_1
Customer Ref: LKC 13 1354
National Grid Reference: 336010, 389700

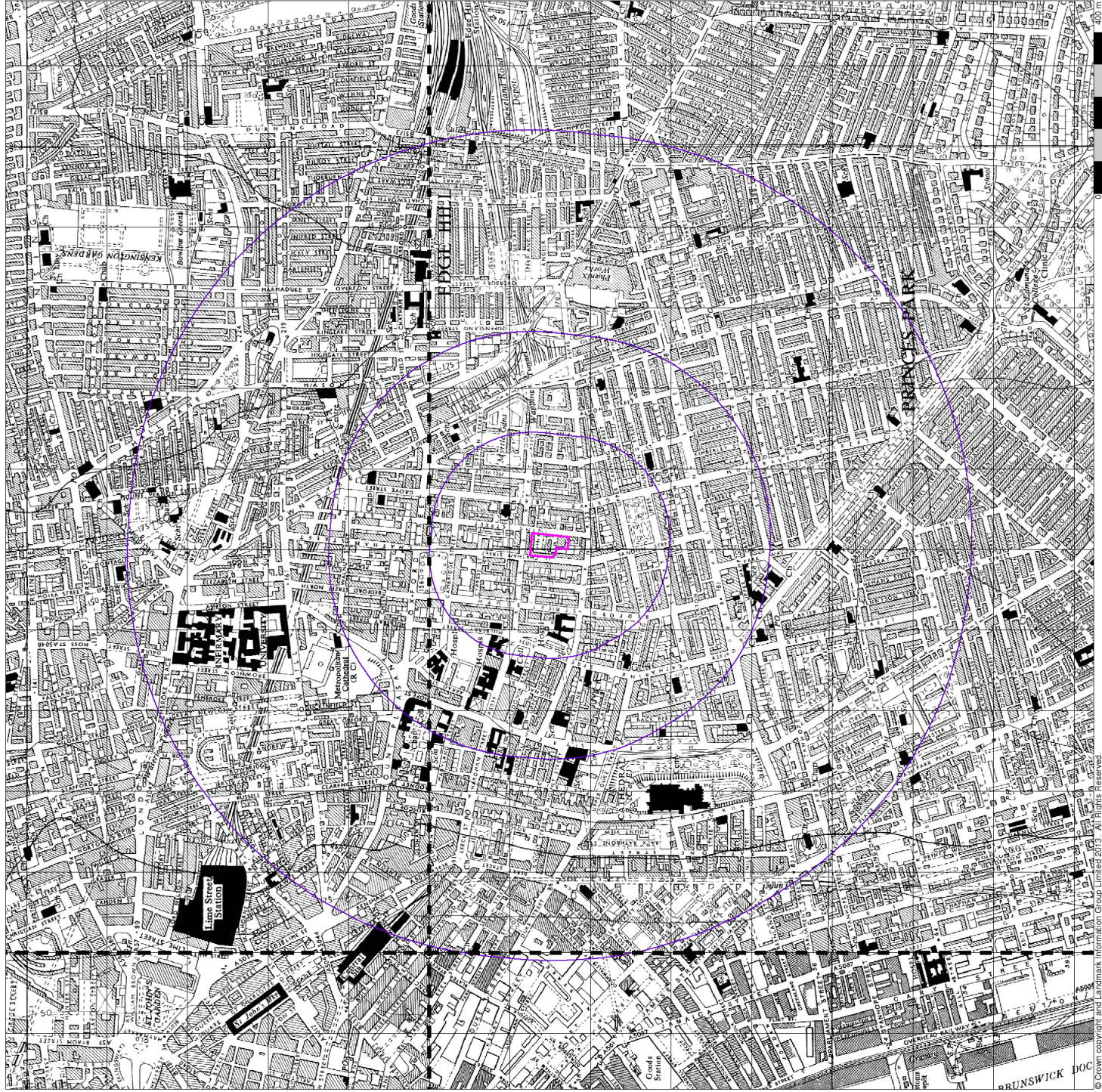
Slice: A

Site Area (Ha): 0.43

Search Buffer (m): 1000

Site Details

Vine Street, LIVERPOOL, L7 7AZ



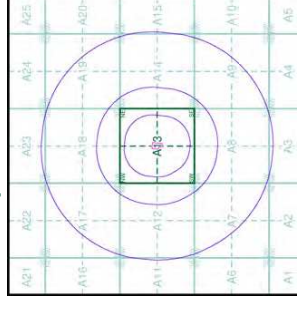
Source map scale - 1:10,000

The historical maps shown were reproduced from maps predominantly held at the time adopted for England, Wales and Scotland in the 1840's. In 1854 the 2,500 scale maps were updated and the 1:10,000 scale maps were used to update the 1:10,000 maps. The published data, then the maps were often some years later than the surveyed data. Before 1938, all OS maps were based on the Cassini Projection, with independent surveys of a single county or group of counties, giving rise to significant inaccuracies in outlying areas. In the late 1940's, a Provisional Edition was produced, which updated the 1:10,000 mapping from a number of sources. The maps appear unfinished - with all military camps and other strategic sites removed. These maps were initially overprinted with the National Grid. In 1970, the first 1:10,000 maps were produced using the Transverse Mercator Projection. The revision process continued until recently, with new editions appearing every 10 years or so for urban areas.

Map Name(s) and Date(s)

SJ39SW	SJ39SE
1967	1968
1:10,560	1:10,560
SJ38NW	SJ38NE
1966	1967
1:10,560	1:10,560

Historical Map - Slice A



Order Details

Order Number: 50099215_1_1
Customer Ref: LKC 13 1354
National Grid Reference: 336010, 389700

Slice: A

Site Area (Ha): 0.43

Search Buffer (m): 1000

Site Details

Vine Street, LIVERPOOL, L7 7AZ