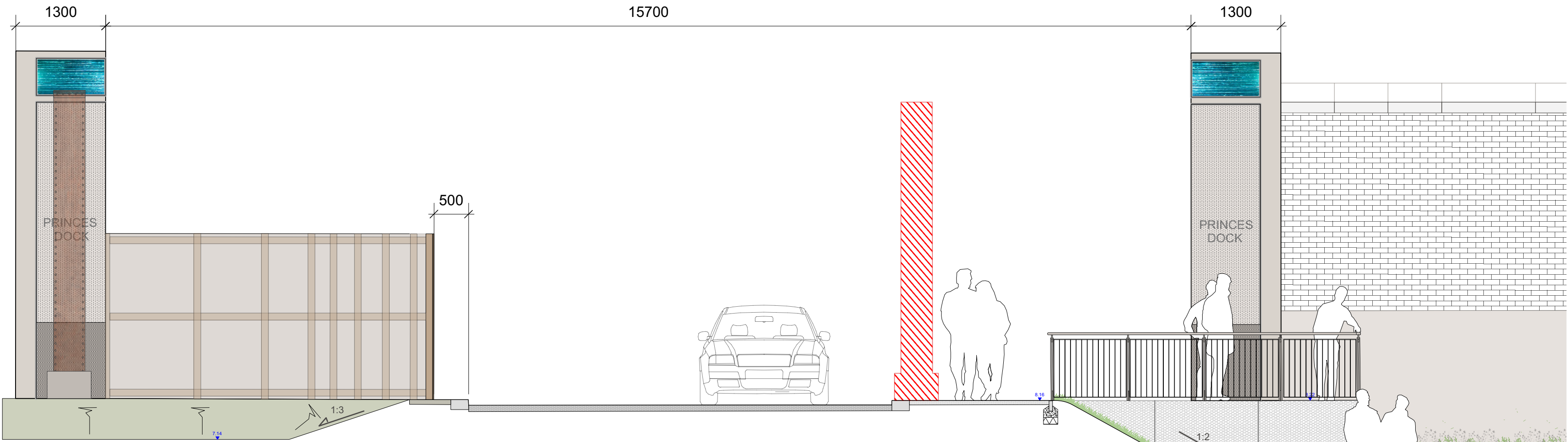
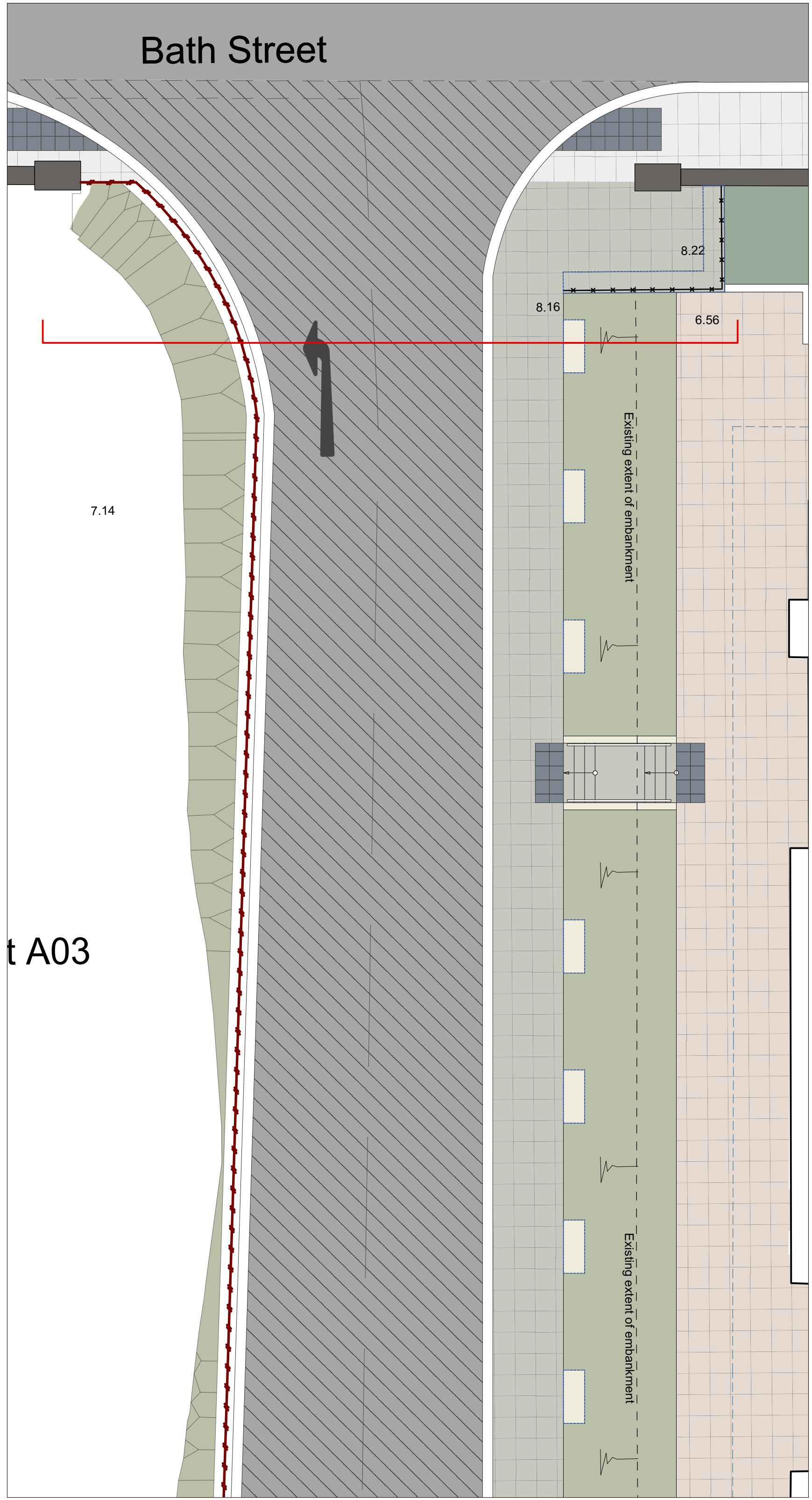
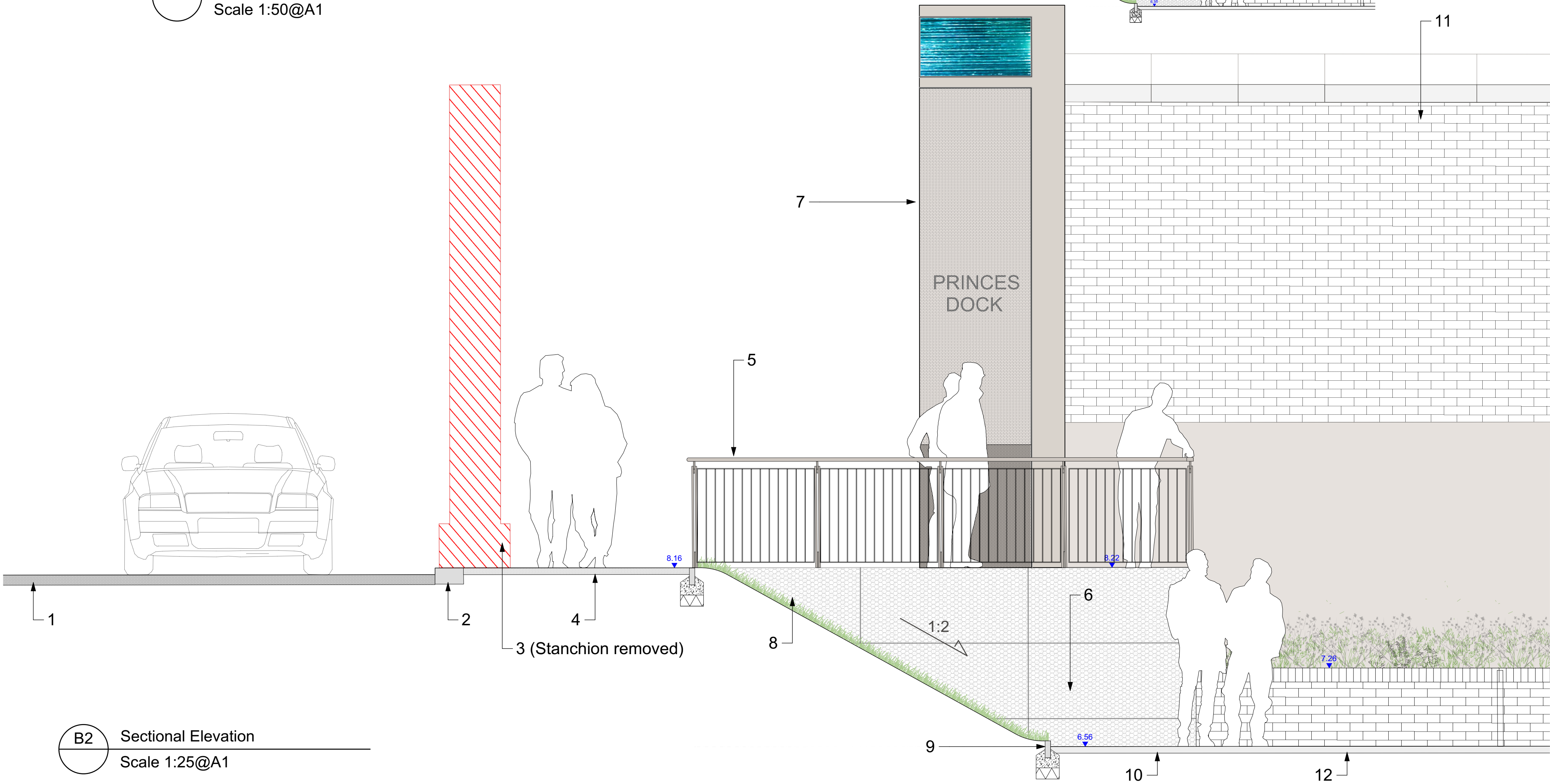


A Location Plan
Scale 1:100@A1



B1 Sectional Elevation
Scale 1:50@A1



B2 Sectional Elevation
Scale 1:25@A1

1. Bituminous Macadam
2. Conservation kerb
3. Historic stanchion
4. Proposed PCC paving to match existing
5. Balustrade
6. Gabion retaining wall - Filled with site-won cobbles
7. Proposed Granite wall pier
8. Reinforced turfed embankment
9. PCC pin edge
10. Existing PCC paving
11. Historic dock wall
12. Existing planter

Issue	Date	Status	Drawn	Apprvd.
04	04/12/17	PLANNING	JV	PS
03	25/10/17	TENDER	JV	PS
02	24/10/17	TENDER	JV	PS
01	18/10/17	Information	JV	PS

Client	Peel Holdings
Project	Liverpool Waters Princes Dock - Dock Wall Opening
Drg Title	Retaining Wall and Embankment Details
Created on	24/10/17
Created by	JV
Approved by	PS
Scale	AS SHOWN
Size	A1
Status	TENDER
Drg No.	PL1470.GA.324
Issue	04

Planit Intelligent Environments LLP
E: info@planit-ie.com W: planit-ie.com

MANCHESTER
2 Back Grafton St
Altrincham
WA14 1DY
T: 0161 928 9281

LONDON
18 Bowling Green Lane
London
EC1R 0BW
T: 0207 253 5678

THIS DRAWING IS COPYRIGHT PROTECTED AND MAY NOT BE REPRODUCED IN WHOLE OR PART WITHOUT WRITTEN AUTHORITY FROM THE OWNER.

NOTE:
1. Do not scale from this drawing. Always work to noted dimensions.
2. All dimensions are in millimetres unless otherwise stated.
3. All setting out, levels and dimensions to be agreed on site.
4. The dimensions of all materials must be checked on site before being laid out.
5. This drawing must be read with the relevant specification clauses and detail drawings.
6. Order of construction and setting out to be agreed on site.