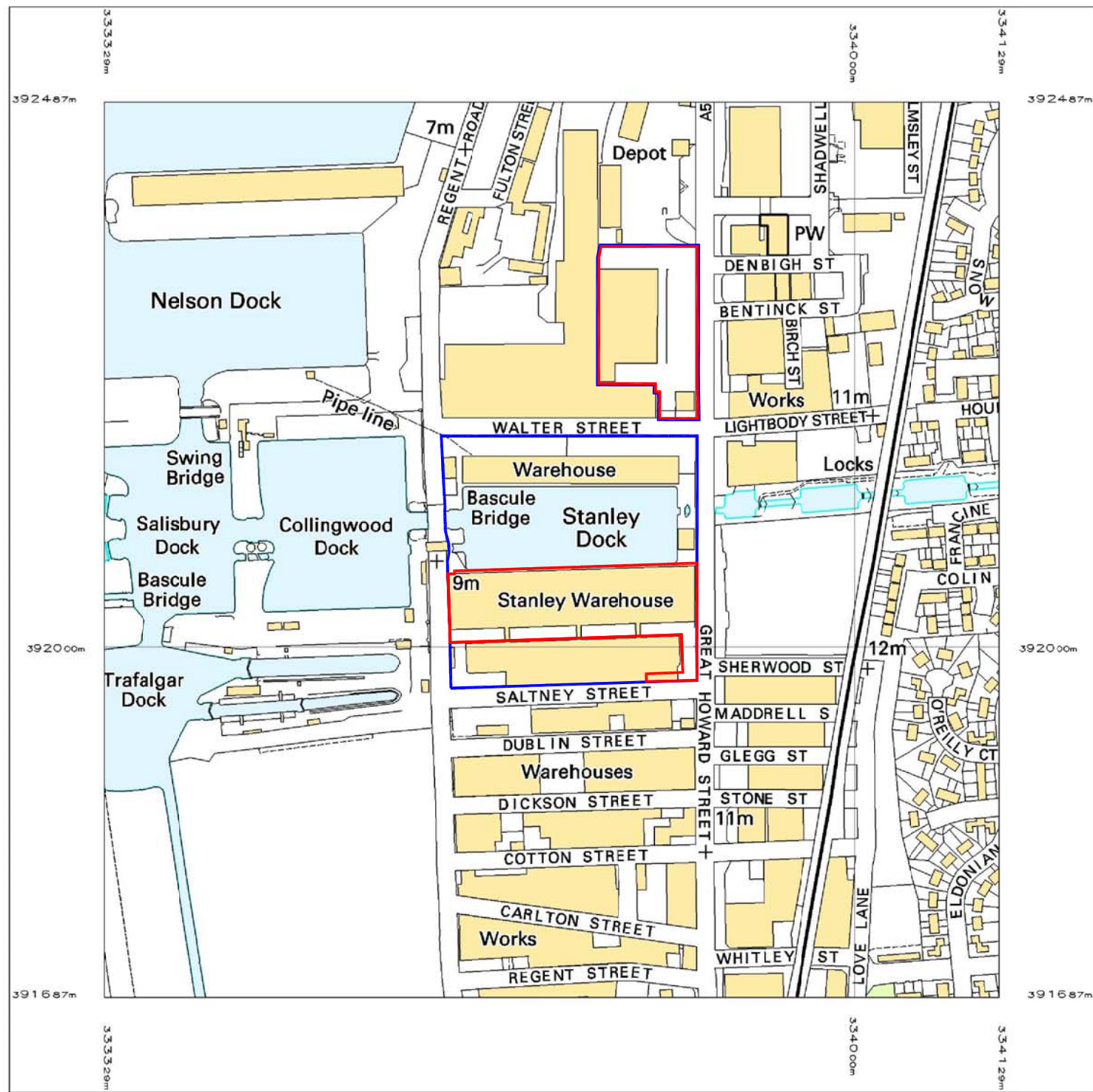
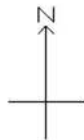




OS Landplan®



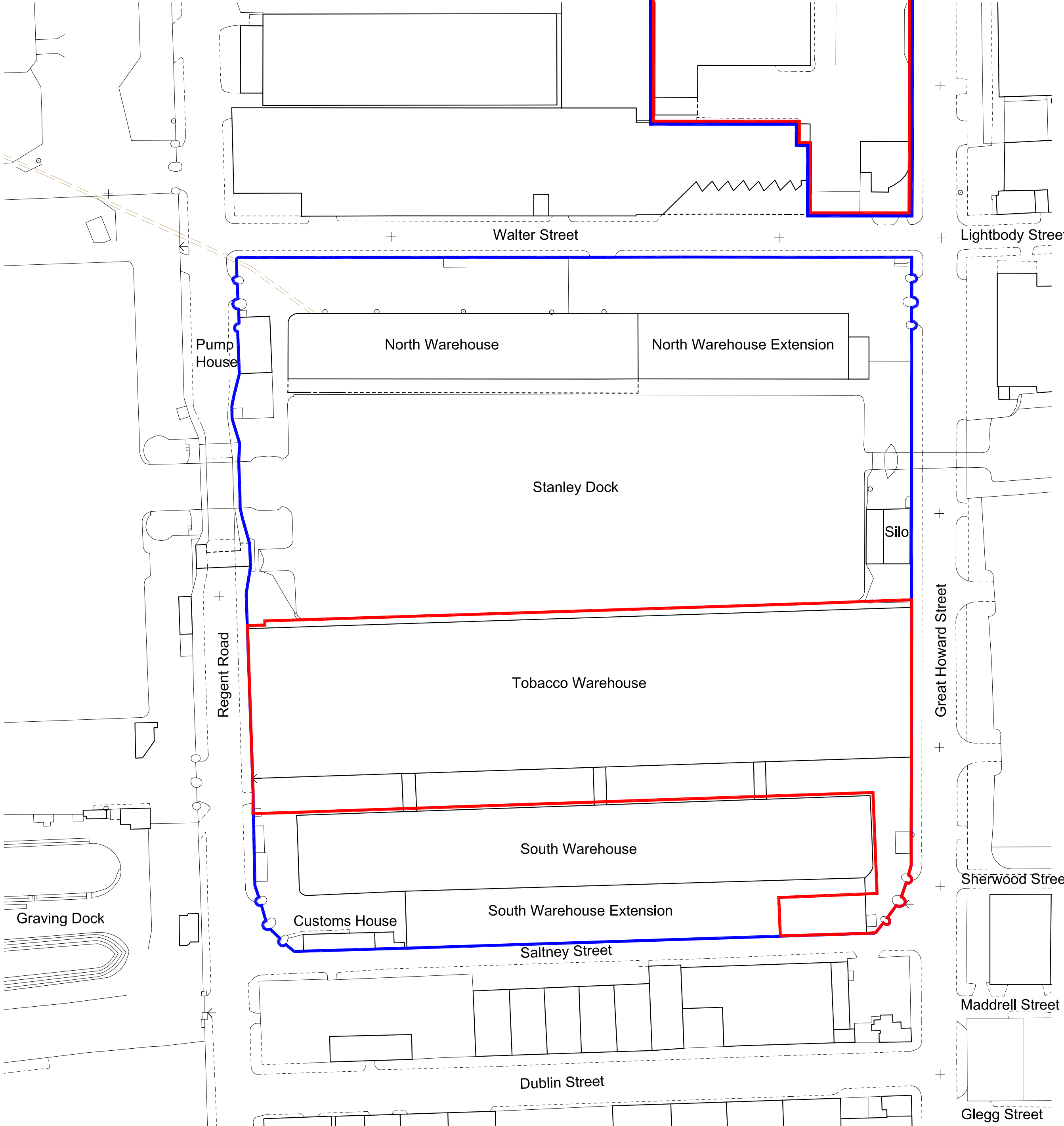
Plotted 14 Jul 2011 from Ordnance Survey digitally derived data.
Produced using significant survey information from Ordnance Survey large scale digital data, and incorporated into OS Landplan May 2011.
© Crown copyright 2011.
Reproduction in whole or in part is prohibited without the prior written permission of Ordnance Survey.
Administrative boundaries revised to May 2011.
Additional boundaries information:



This OS Landplan plot is enlarged from derived mapping produced at 1:10000 scale.
Heights are given in metres above Newlyn Datum. The representation of a road, track or path is no evidence of a right of way.
The alignment of tunnels is approximate.
An OS Landplan symbols leaflet is available on request from Ordnance Survey Mapping and Data Centres.
Ordnance Survey, the OS Symbol and OS Landplan are registered trade marks of Ordnance Survey, the national mapping agency of Great Britain.
Plot centre coordinates: 333729 392087
Supplied by: Stanfords
Plot serial number: 03431100

Scale 1:5000

1
PA-000 Site Location
1:5000



2
PA-000 Site Plan - Existing
1:1250

ISSUED FOR PLANNING ONLY, NOT FOR CONSTRUCTION

<div>NOTES:</div> <div>Do not scale from this drawing.</div> <div>Any discrepancies found on site to be reported to Darmody Architects immediately.</div> <div>Any discrepancies found on drawings to be reported to Darmody Architects immediately.</div> <div>Refer to engineers drawings for structural details.</div> <div>All dimensions sized to blockwork.</div>													<div>Project.</div> <div>Tobacco Warehouse at Stanley dock Stanley Dock, Liverpool</div> <div>Title.</div> <div>SITE LOCATION & SITE PLAN</div> <div>Client.</div> <div>Stanley Dock Properties Ltd.</div> <div>Dwg. No.</div> <div>PA-000</div> <div>Job No.</div> <div>1523</div>	
	Rev.	Description.	Date.	Initials.	DRAWING KEY				DRAWING KEY		NORTH POINT			
	A	Neighboring landholding to be taken in as part of Stanley Dock Development, to accommodate surplus car parking requirements.	14/01/16	NB	<div><div></div>SITE BOUNDARY</div> <div><div></div>ADJACENT LAND WITHIN CLIENT'S OWNERSHIP</div>						<div><div>N</div><div>W</div><div>E</div><div>S</div></div>			
	XREF'S CAD REF.													