

LIVERPOOL GOLF LTD PLANNING APPLICATION REFERENCE PP-04048446**Notes to the Application**

This application was made online on 14th March 2015. This additional paperwork has been supplied now to support the application.

The application is needed for the import of inert materials to the Golf Range on Caldway Drive, Liverpool L27 0BY, for landscaping purposes, in order to improve the golfing facilities.

The imported material is required for the following features.

1. To form a ramp around the range area to enable the range to increase the perimeter fencing and also form a barrier to rolling golf balls going into surrounding land and especially onto the adjoining golf course, Childwall Golf Club. We have had some complaints from Childwall GC concerning stray balls reaching their fairways.
2. To infill land shown hatched on the plan. The land slopes away going to the South East of the range. We intend to level this land and landscape the area for future use, Eg new raised pitching greens to complement our short game practice area.
3. To form up to 3 new greens on the range as per the plan.

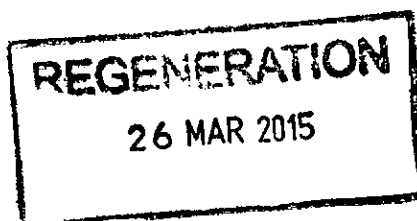
Environmental Agency

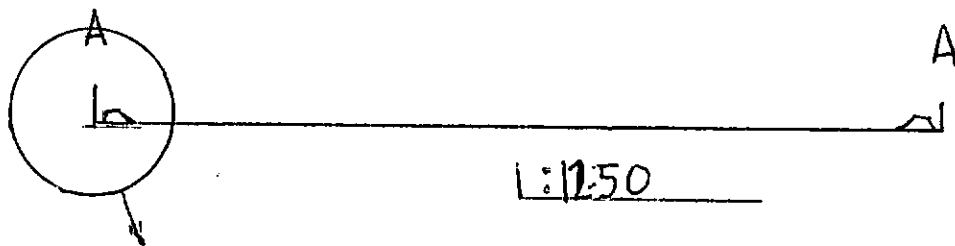
On 12th March we had a meeting with Paul Eccleshall (01925 542708) who is the local officer for this area. He was in favour of the project from the Environmental aspect and gave us invaluable advice regarding conditions which had to met. He said our next course of action was to put in a planning application.

Planning

Once the application in full is received by The Planning Dept, we would appreciate Some pre-decision discussion and advice from the Planning Officer, so that all the Further information required, can be sent in.

Keith Maher
Director



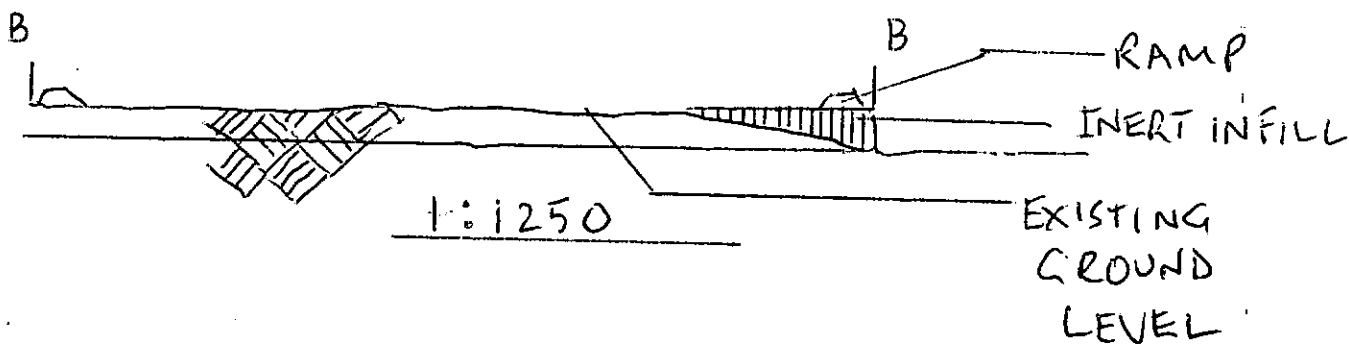


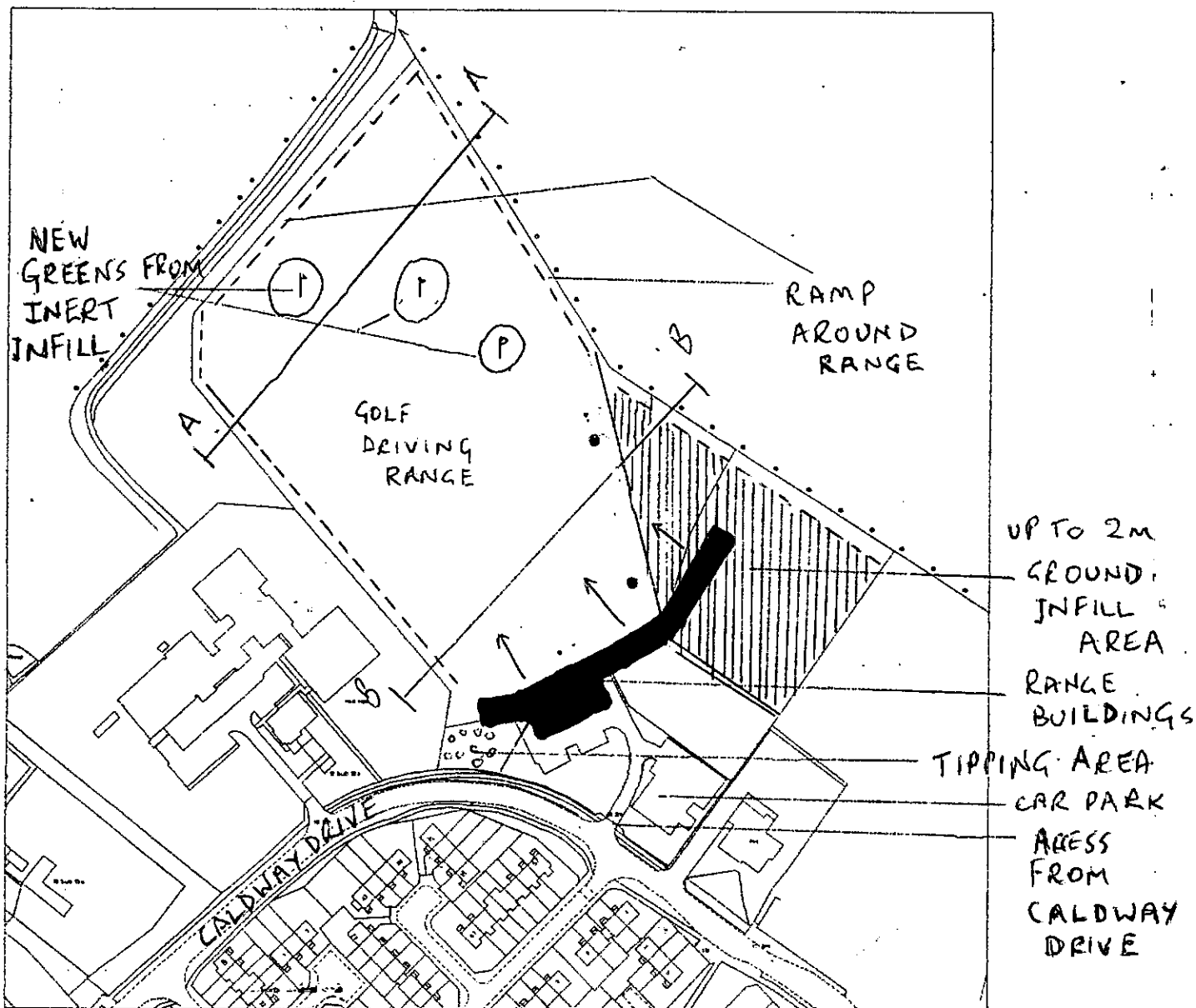
SECTION A-A



1:200

SECTION B-B





Reproduction in whole or in part is prohibited without the prior permission of Ordnance Survey.

Ordnance Survey and the OS Symbol are registered trademarks and OS MasterMap[®] is a trademark of Ordnance Survey, the national mapping agency of Great Britain.

The representation of a road, track or path is no evidence of a right of way.

The representation of features as lines is no evidence of a property boundary.

Scale 1:2500



Supplied by: Getmapping
OS License Number: 100030848