

Liverpool Zipwire Townscape and Visual Impact Assessment






**Townscape
Analysis Figures**

Not to Scale

MH-062-APP-B

Block Plan

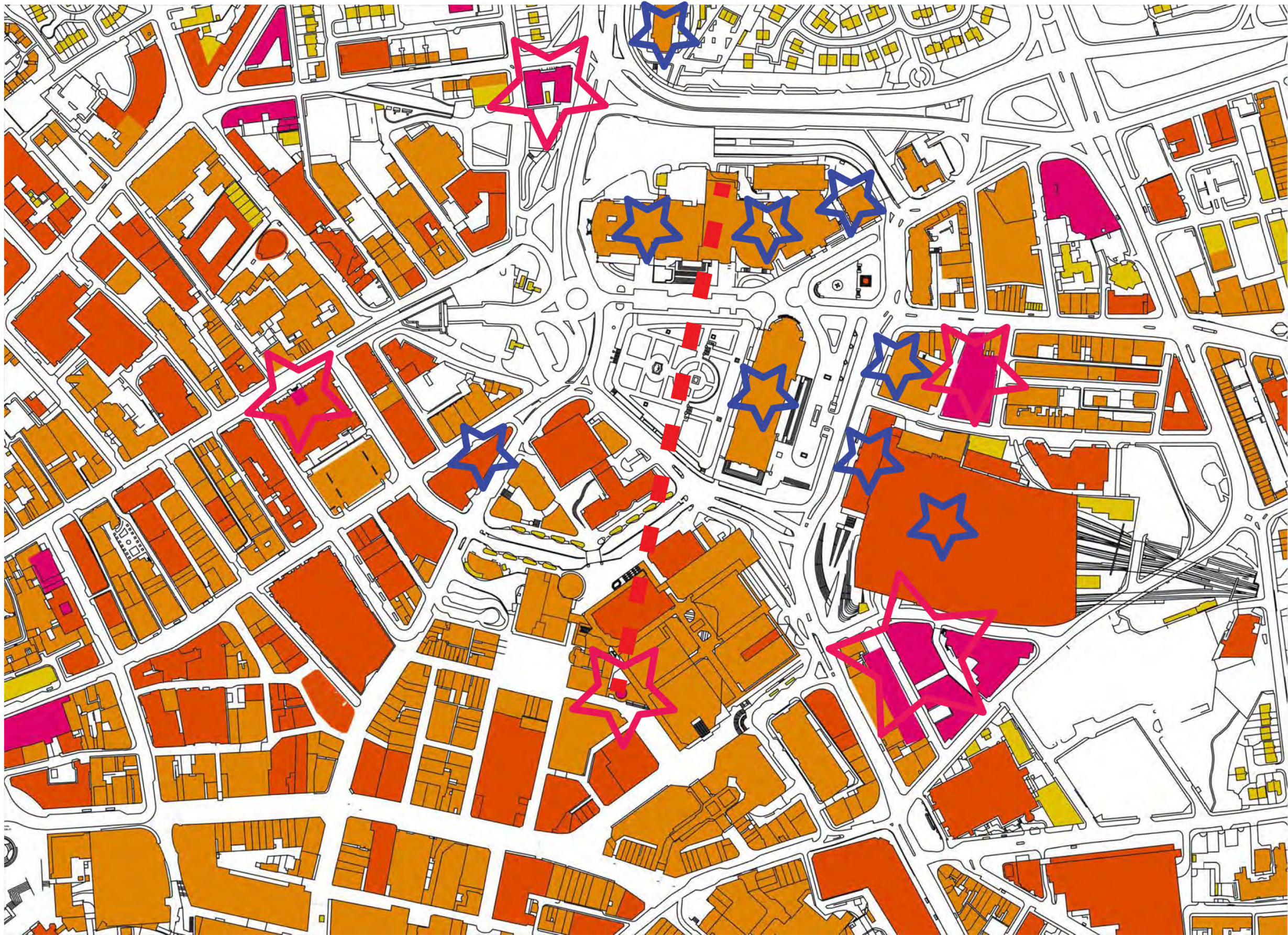


- KEY**
-  Zipwire Location
 -  Urban Grain Structures
 -  Green Spaces










Block Plan
Not to Scale
MH-062-F-01

Urban Massing and Scale



KEY

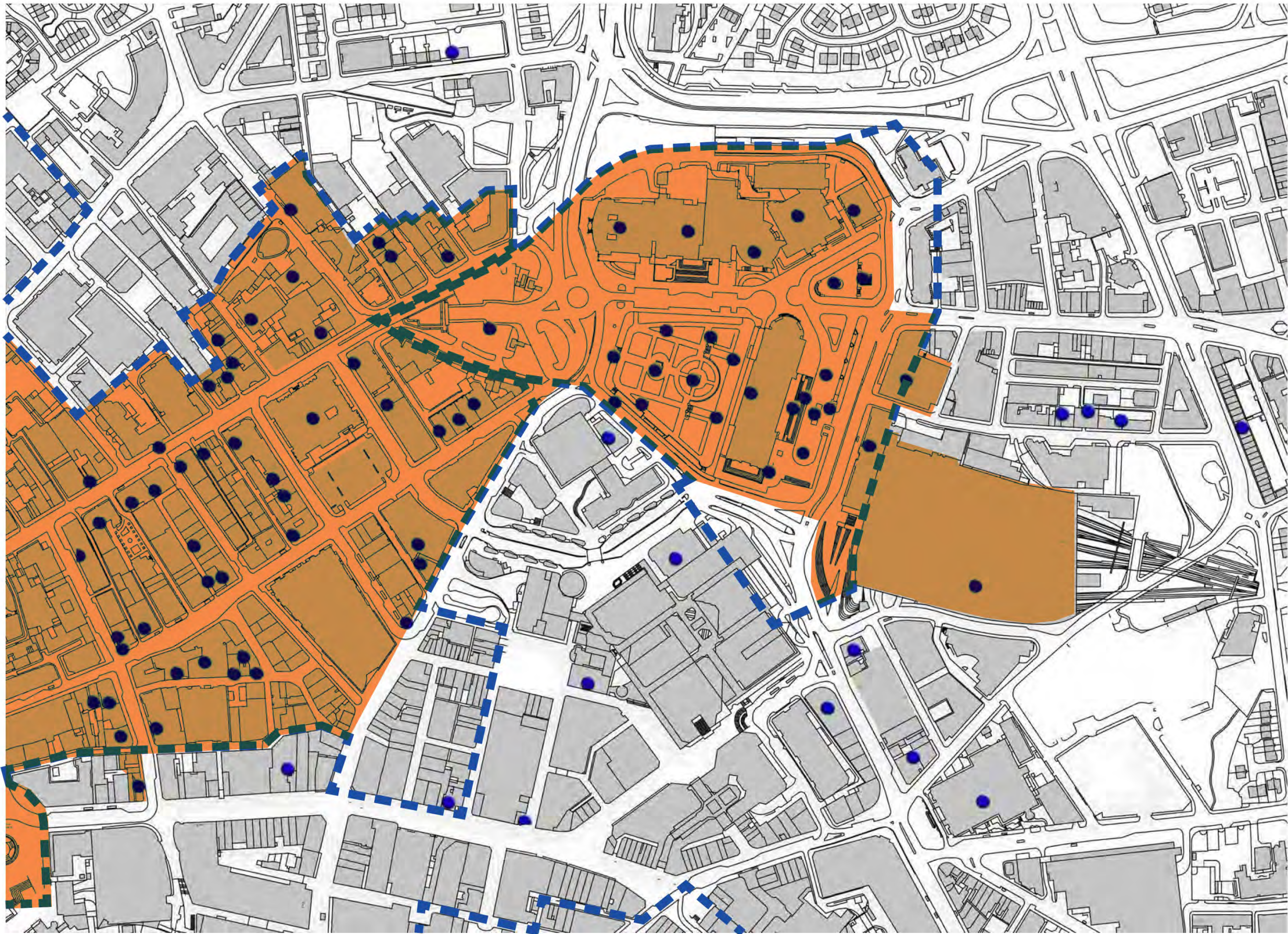
-  Zipwire Location
-  1-3 Storey Structure
-  4-6 Storey Structure
-  6-10 Storey Structure
-  10+ Storey Structure
-  Tall Structure
-  Iconic Structure





Note:
Some structure have been estimated to show an overall idea of massing and scale



Urban Massing and Scale
Not to Scale
MH-062-F-02

Heritage



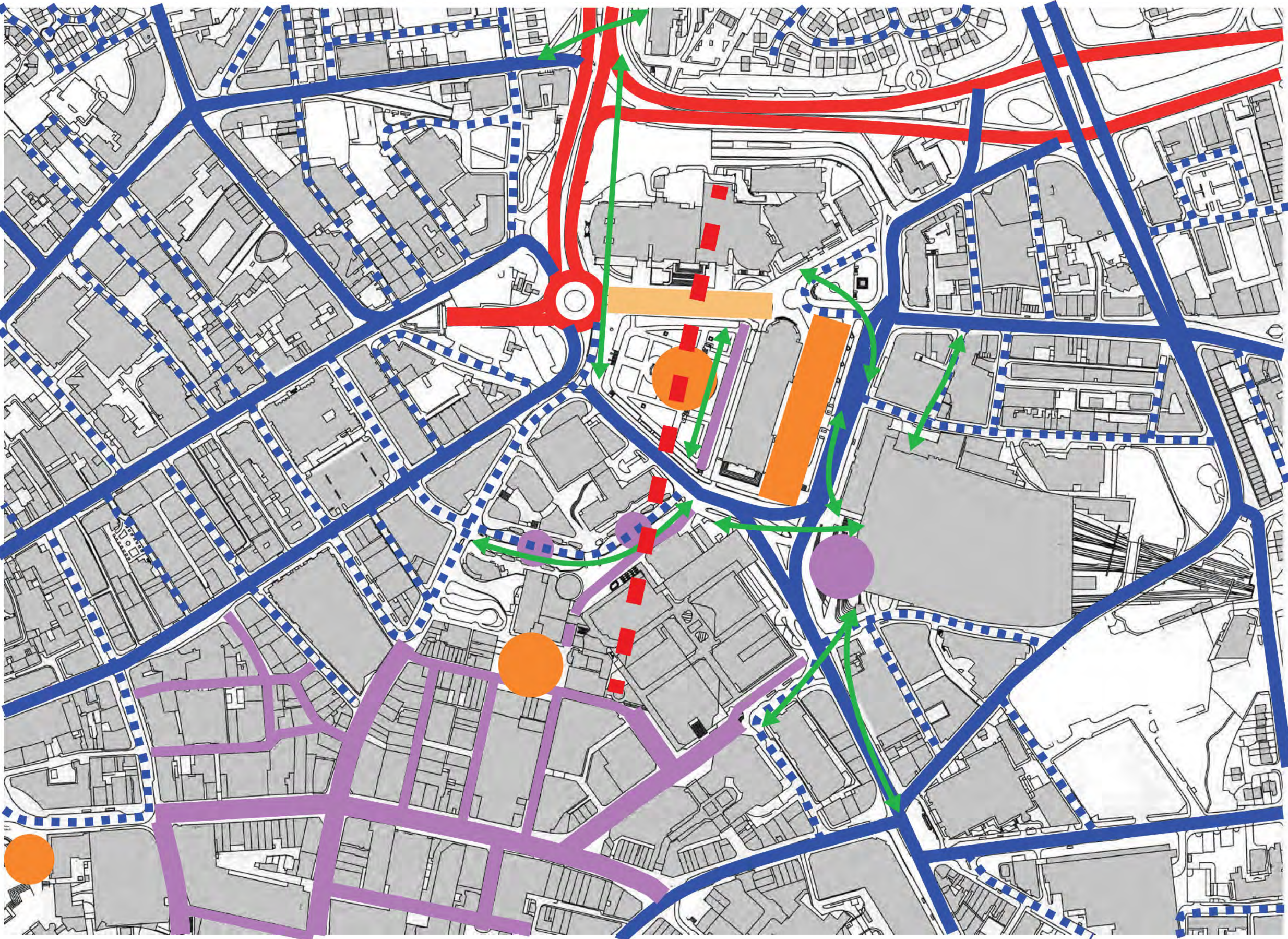
- KEY**
-  Zipwire Location
 -  Listed Building
 -  UNESCO World Heritage Area
 -  Conservation Area

Note:
Taken from English Heritage
and Liverpool Local Plan



Heritage
Not to Scale
MH-062-F-03

Movement

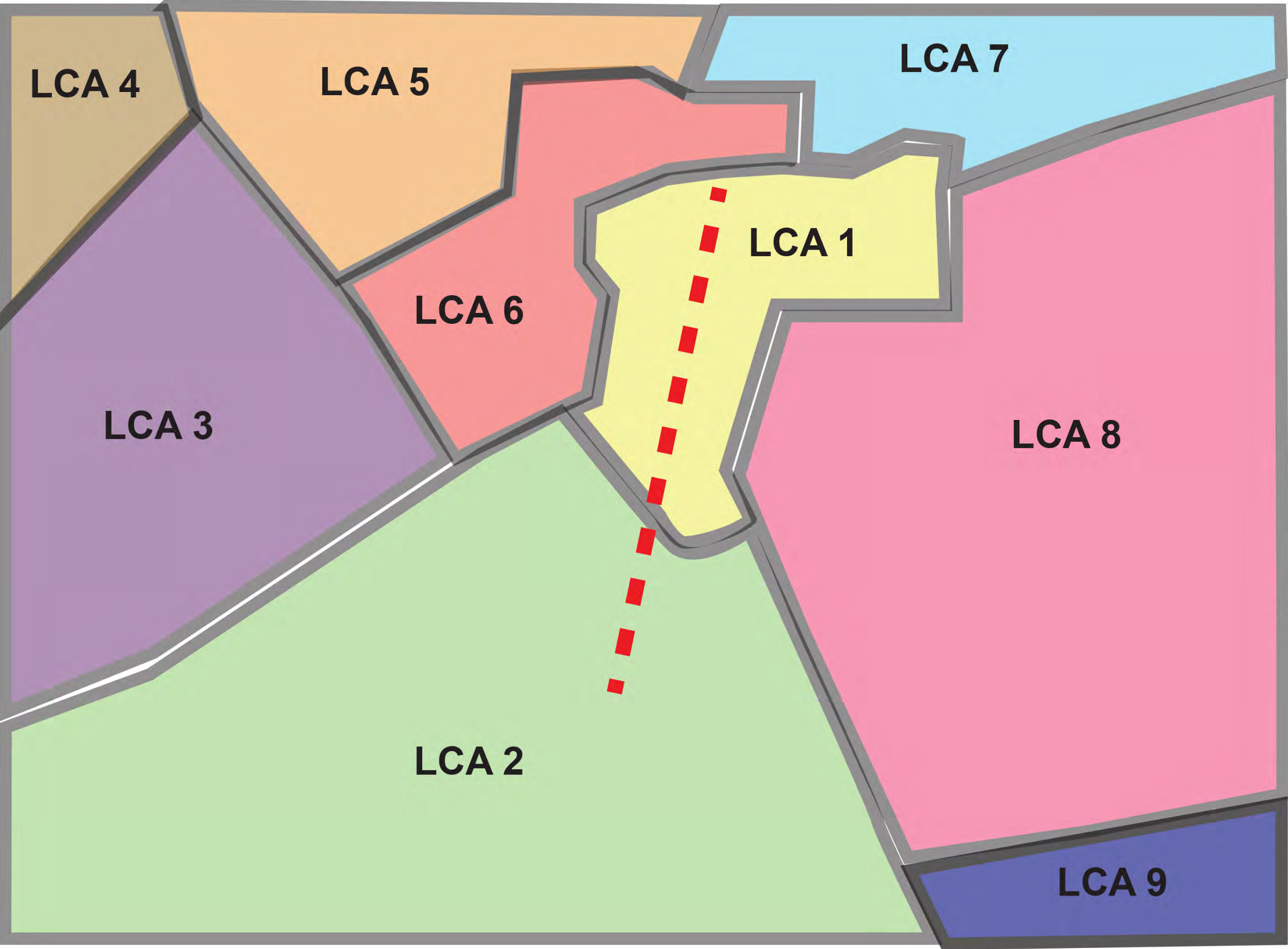


- KEY**
-  Zipwire Location
 -  Major Vehicle Route
 -  Busy City Road
 -  Secondary City Road
 -  Major Pedestrian Movements
 -  Shared Space Rd
 -  Major Public Space
 -  Pedestrian Areas



Movement
Not to Scale
MH-062-F-04

Local Character Areas



KEY

 Zipwire Location


Note:
Character areas by MH
urban design analysis



Local Character Areas
Not to Scale
MH-062-F-05

Land Use General



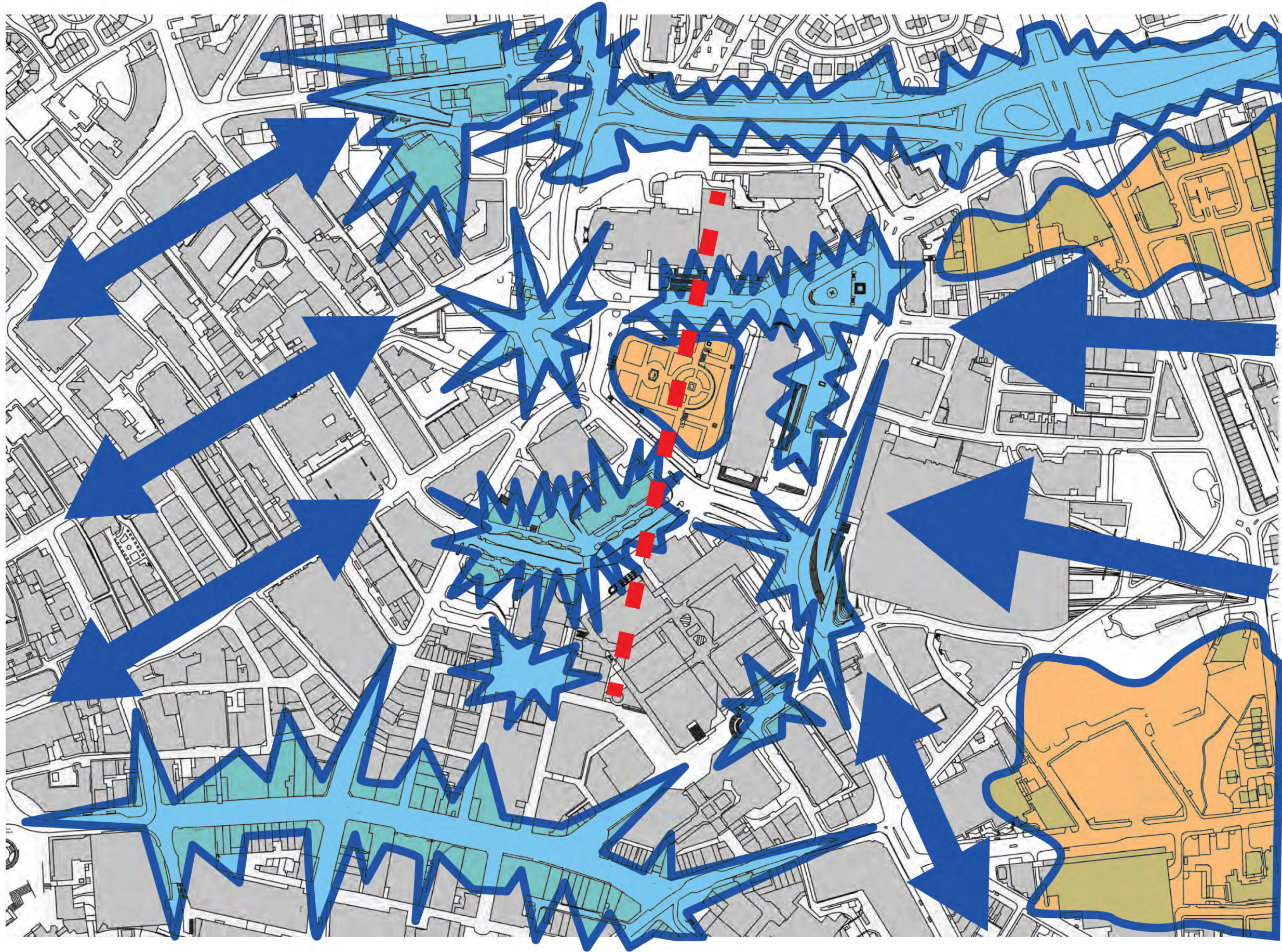
- KEY**
-  Zipwire Location
 - P** Civic Area
 - R** Mostly Residential
 - T** Transport
 - S** Strong Retail
 - C** Comercial Area
 - L** Leisure
 - U** University

Note:
General observed landuse



**Land Use
General**
Not to Scale
MH-062-F-06

Activity Areas



KEY

- Zipwire Location
- Busy, noisy frenetic
- Calmer areas
- Busy trend movements

Note:
General observed spacial
trends by MH

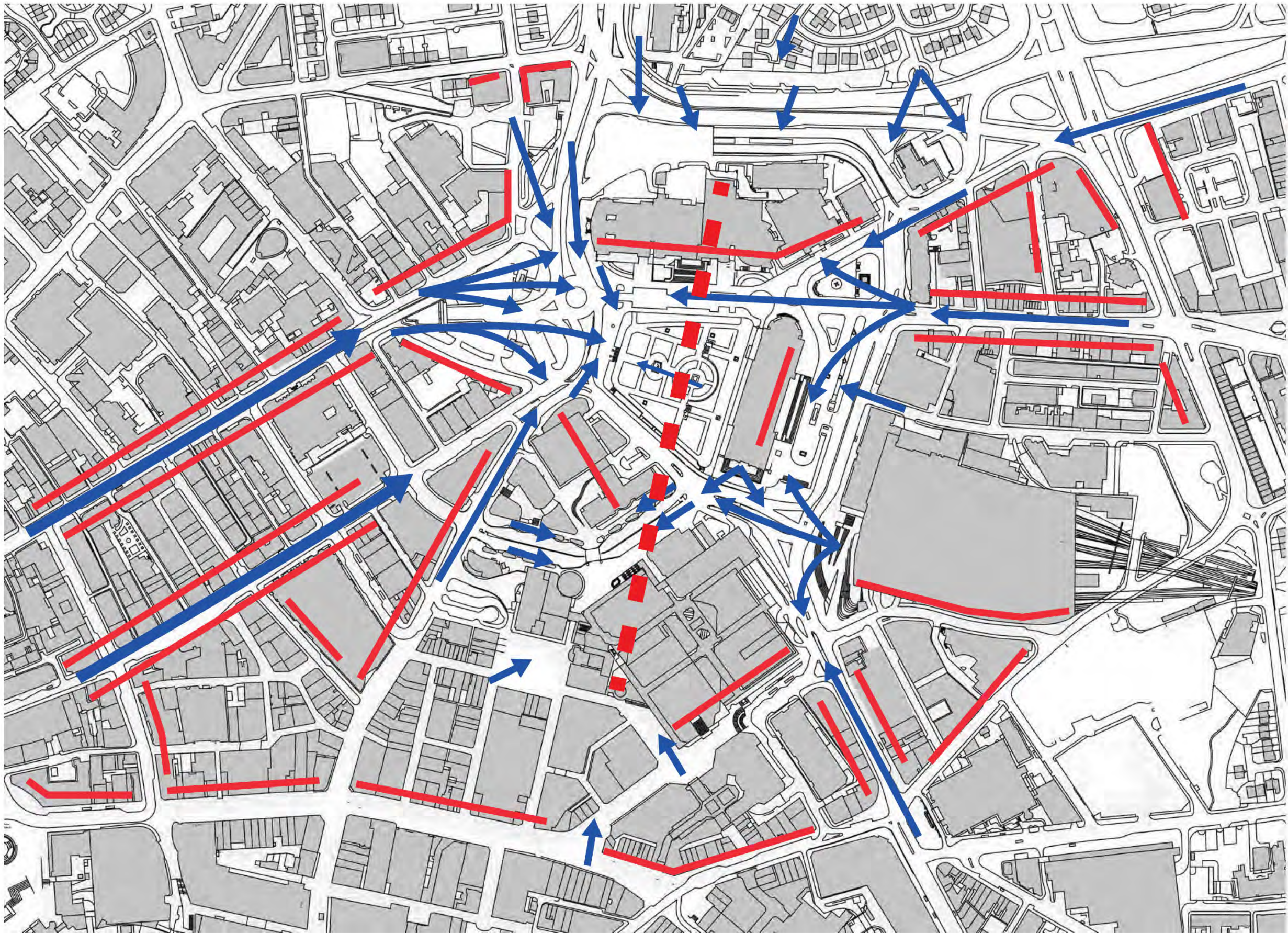





Activity

Not to Scale

MH-062-F-07

Local Views



- KEY**
-  Zipwire Location
 -  Visual Blocking
 -  Local Views

Note:
General observed views
in relation to proposals
by MH

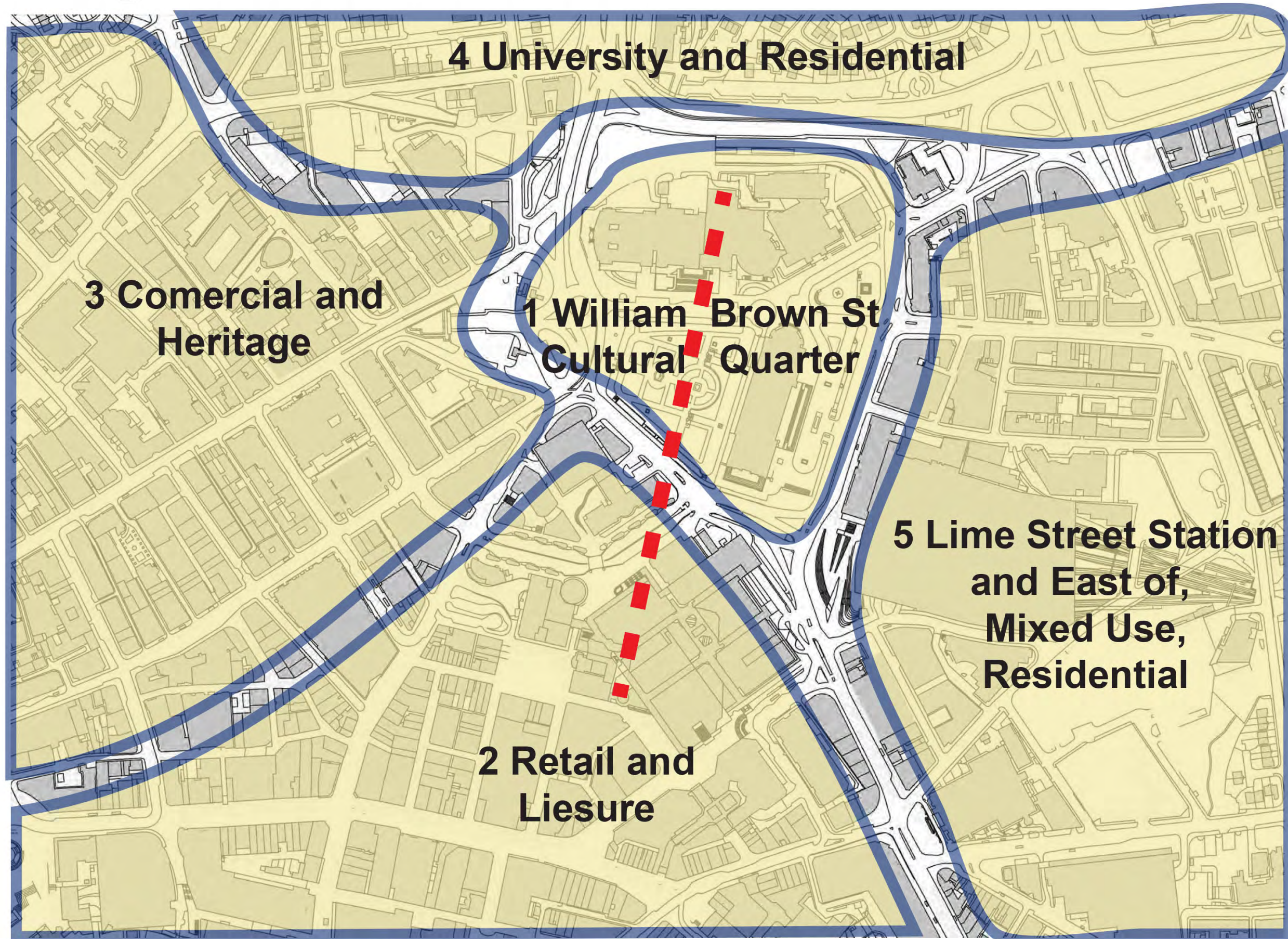


Local Views



Not to Scale

MH-062-F-08

Adjacent Areas



KEY

-  Zipwire Location
-  Areas surrounding proposal

Note:
Adjacent areas to proposal

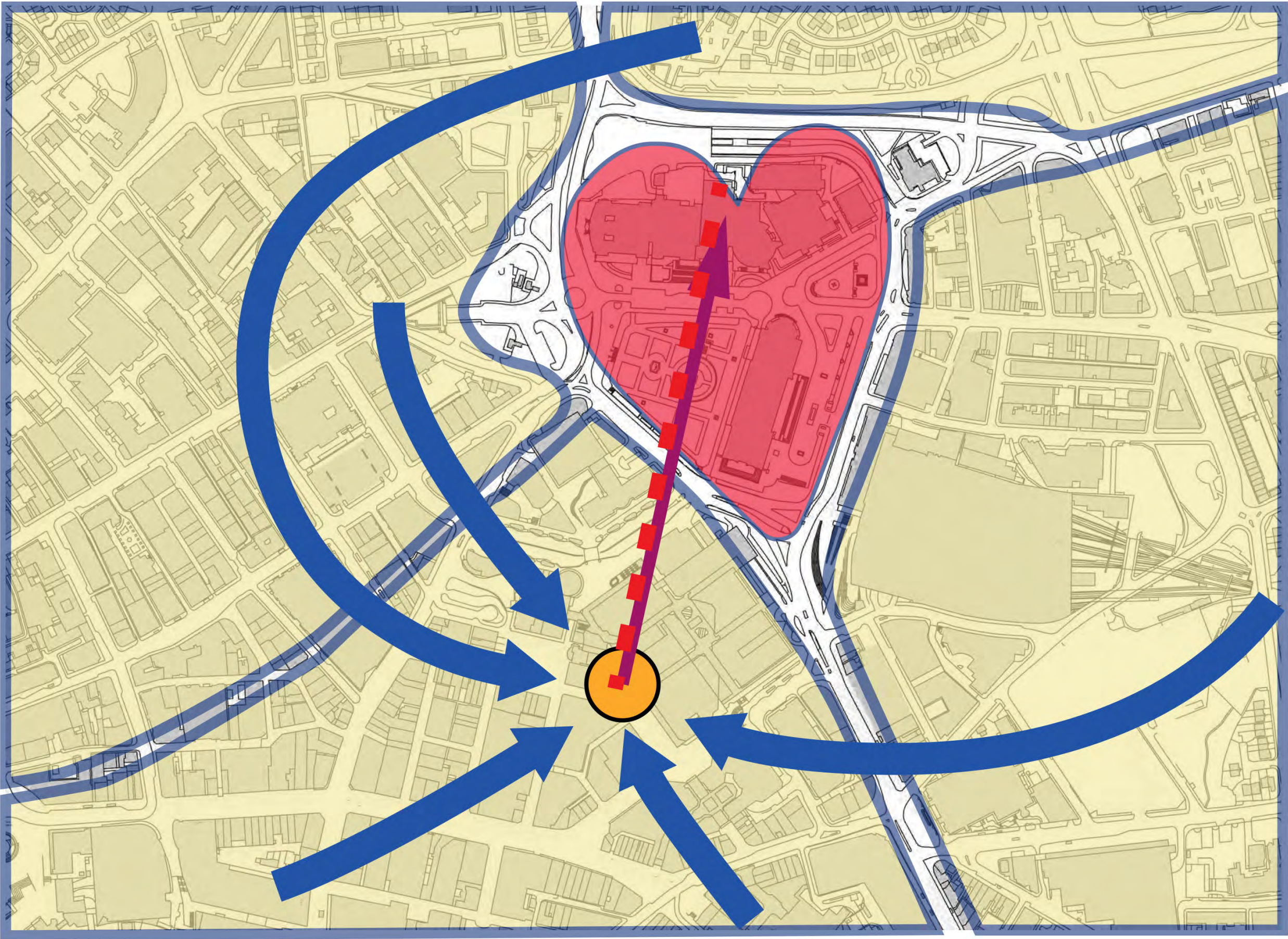


Adjacent Areas

Not to Scale

MH-062-F-09

Proposal Concept



KEY

 Zipwire Location

Note:
The proposal aims to draw modern city users into the civic area, maybe experience the Library and surrounding civic assets for the first time by literally landing them in its space.



Proposal Concept
Not to Scale
MH-062-F-10

Urban Vitality



KEY

-  Zipwire Location
-  High quality areas
-  Key Areas in need of improvement
-  Vibrant Areas
-  Traffic dominated
-  Good greenspace
-  Areas improving in transition

Note:
General observations
by MH



Urban Vitality

Not to Scale

MH-062-F-11

Oblique 3D NW



KEY



Zipwire Location

Note:

View looking in a north western direction. Image from Google



Oblique 3D NW

Not to Scale

MH-062-F-12

Oblique 3D W



KEY

 Zipwire Location

Note:
View looking in a western
direction. Image from Google



Oblique 3D W
Not to Scale
MH-062-F-13

Oblique 3D SE



KEY

 Zipwire Location

Note:
View looking in a south
eastern direction.
Image from Google



Oblique 3D SE
Not to Scale
MH-062-F-14

Oblique 3D S



KEY

 Zipwire Location

Note:
View looking in a southern
direction. Image from Google



Oblique 3D S

Not to Scale

MH-062-F-15

Oblique 3D E



KEY

 Zipwire Location

Note:
View looking in an eastern
direction.
Image from Google



Oblique 3D E
Not to Scale
MH-062-F-16

Oblique Detail



KEY

 Zipwire Location

Note:
View looking in an southern
direction.
Image from Google



Oblique Detail

Not to Scale

MH-062-F-17