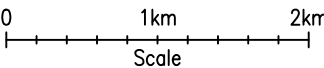
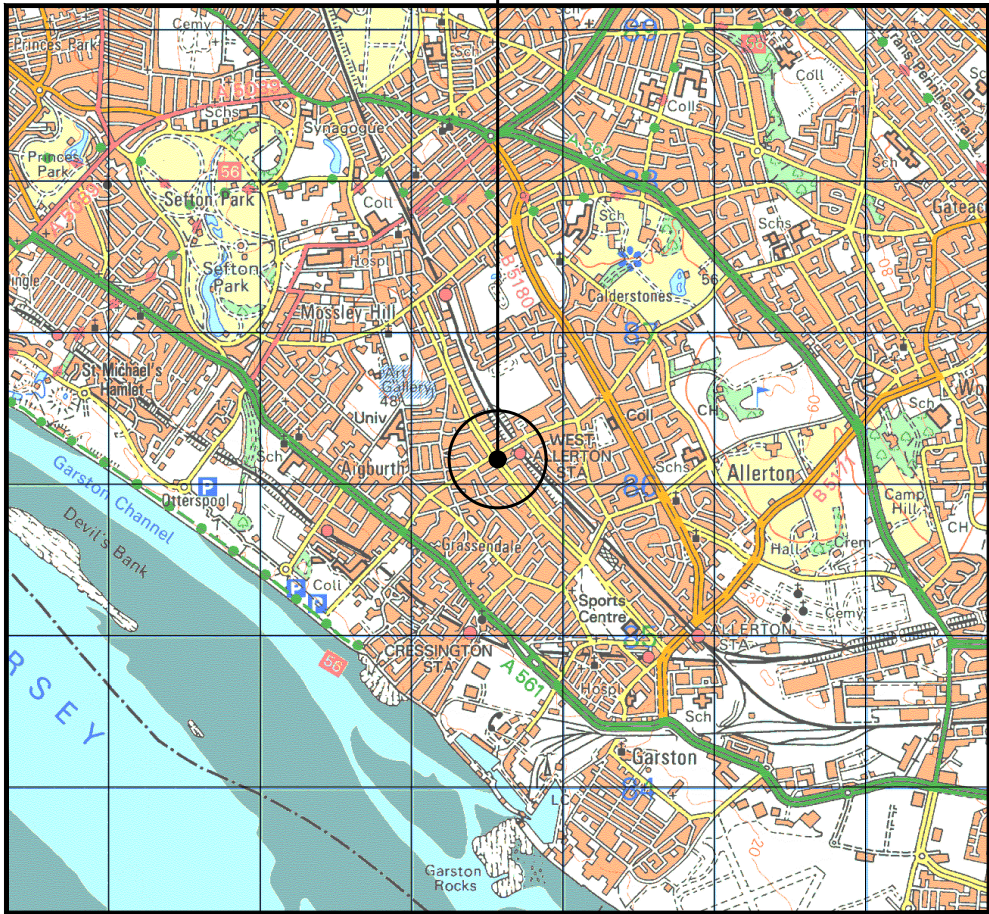


SITE LOCATION



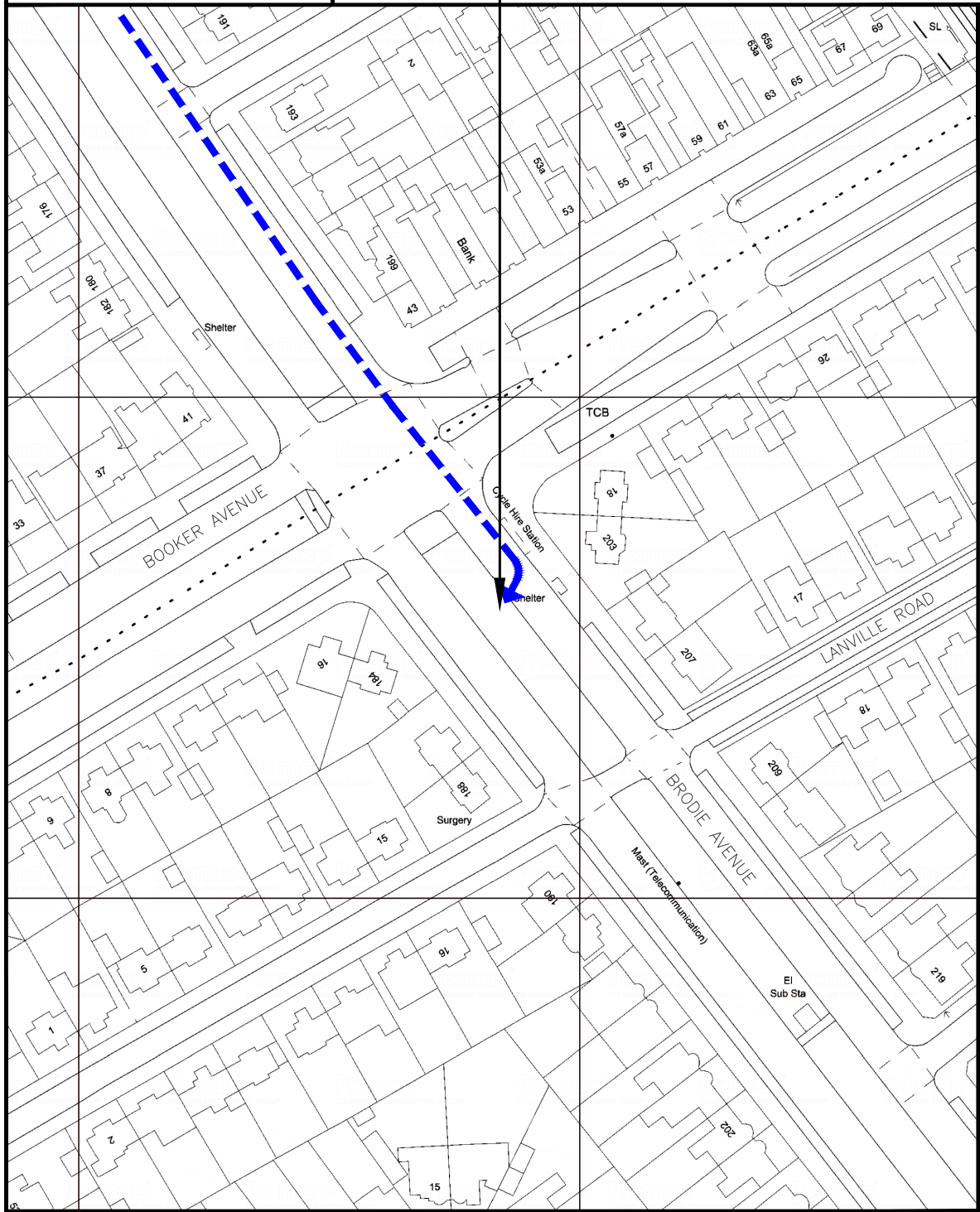
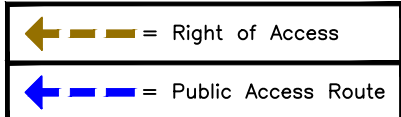
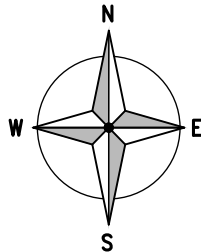
SITE LOCATION

(Scale 1:50000)

Ordnance Survey map extract
based upon Landranger map series
with the permission of the controller of
Her Majesty's Stationery Office
Licence No. 0100023487
Crown copyright.



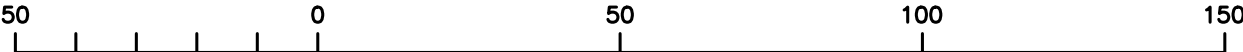
SITE PHOTOGRAPH



DETAILED SITE LOCATION

(Scale 1:1250)

Based upon Ordnance Survey map extract
with the permission of the Controller of
Her Majesty's Stationery Office.
Crown copyright.
Licence No. 100035093



ORIGINAL SCALE AT A3 – 1:1250

ALL DIMENSIONS IN METRES

ALL DIMENSIONS ARE IN mm UNLESS NOTED OTHERWISE

N.G.R E: 339584 N: 386157

CONCESSION REQUIRED NO

DIRECTIONS TO SITE:
HEAD WEST ON THE M62 TOWARDS
LIVERPOOL. CONTINUE ONTO BOWRING PARK
ROAD/A5080, AND TURN LEFT ONTO QUEENS
DRIVE. TAKE THE A5058 (SOUTH) SLIP ROAD
TO RING ROAD, AND MERGE ONTO QUEENS
DRIVE/A5058. HEAD STRAIGHT THROUGH THE
NEXT 2No. ROUNDABOUTS, STAYING ON THE
A5058. TURN LEFT ONTO DOVEDALE ROAD,
THEN TURN RIGHT ONTO ROSE LANE. TURN
LEFT ONTO TEMPLEMORE AVENUE, THEN
CONTINUE ONTO BRODIE AVENUE. THE
PROPOSED SITE LOCATION WILL BE ON THE
RIGHT HAND SIDE, AFTER THE JUNCTION WITH
BOOKER AVENUE

NOTES:

A	Issued for Approval	FLCS	NDS	29.01.20
REV	MODIFICATION	BY	CH	DATE



CORNERSTONE - BEACON

Cell Name	Opt.
SW ON BRODIE AVENUE	A

Cell ID No		
CTIL	TEF	VF
303268	088938	N/A

Site Address / Contact Details		
BRODIE AVENUE MOSSLEY HILL LIVERPOOL MERSEYSIDE L19 7NB		

Drawing Title:	SITE LOCATION MAPS
----------------	--------------------

Purpose of issue:	PLANNING	Dwg Rev:
-------------------	----------	----------

Drawing Number:	100	A
-----------------	-----	---

Surveyed By:	NDS	Original Sheet Size:	A3	Pack Issue:
--------------	-----	----------------------	----	-------------

Drawn:	FLCS	Date:	29.01.20	Checked:	NDS	Date:	29.01.20	B
--------	------	-------	----------	----------	-----	-------	----------	---