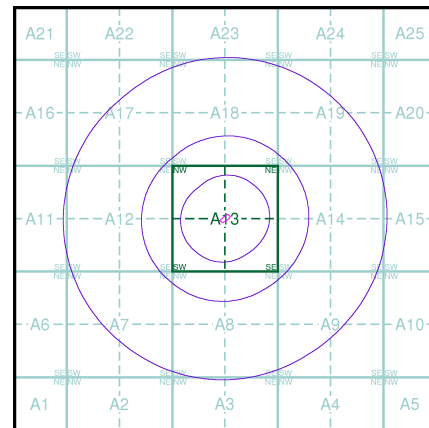


- General**
- Specified Site
  - Specified Buffer(s)
  - Bearing Reference Point
  - Map ID
  - Several of Type at Location
- Agency and Hydrological**
- Contaminated Land Register Entry or Notice (Location)
  - Contaminated Land Register Entry or Notice
  - Discharge Consent
  - Enforcement or Prohibition Notice
  - Integrated Pollution Control
  - Integrated Pollution Prevention Control
  - Local Authority Integrated Pollution Prevention and Control
  - Local Authority Pollution Prevention and Control
  - Local Authority Pollution Prevention and Control Enforcement
  - Pollution Incident to Controlled Waters
  - Prosecution Relating to Authorised Processes
  - Prosecution Relating to Controlled Waters
  - Registered Radioactive Substance
  - River Network or Water Feature
  - River Quality Sampling Point
  - Substantiated Pollution Incident Register
  - Water Abstraction
  - Water Industry Act Referral
- Hazardous Substances**
- COMAH Site
  - Explosive Site
  - NIHHS Site
  - Planning Hazardous Substance Consent
  - Planning Hazardous Substance Enforcement
  - BGS Recorded Mineral Site
- Waste**
- BGS Recorded Landfill Site (Location)
  - BGS Recorded Landfill Site
  - EA Historic Landfill (Buffered Point)
  - EA Historic Landfill (Polygon)
  - Integrated Pollution Control Registered Waste Site
  - Licensed Waste Management Facility (Landfill Boundary)
  - Licensed Waste Management Facility (Location)
  - Local Authority Recorded Landfill Site (Location)
  - Local Authority Recorded Landfill Site
  - Potentially Infilled Land (Non-water)
  - Potentially Infilled Land (Non-water)
  - Potentially Infilled Land (Non-water)
  - Potentially Infilled Land (Water)
  - Potentially Infilled Land (Water)
  - Potentially Infilled Land (Water)
  - Registered Landfill Site (Location)
  - Registered Landfill Site (Point Buffered to 100m)
  - Registered Landfill Site (Point Buffered to 250m)
  - Registered Waste Transfer Site (Location)
  - Registered Waste Transfer Site
  - Registered Waste Treatment or Disposal Site (Location)
  - Registered Waste Treatment or Disposal Site

## Site Sensitivity Map - Slice A



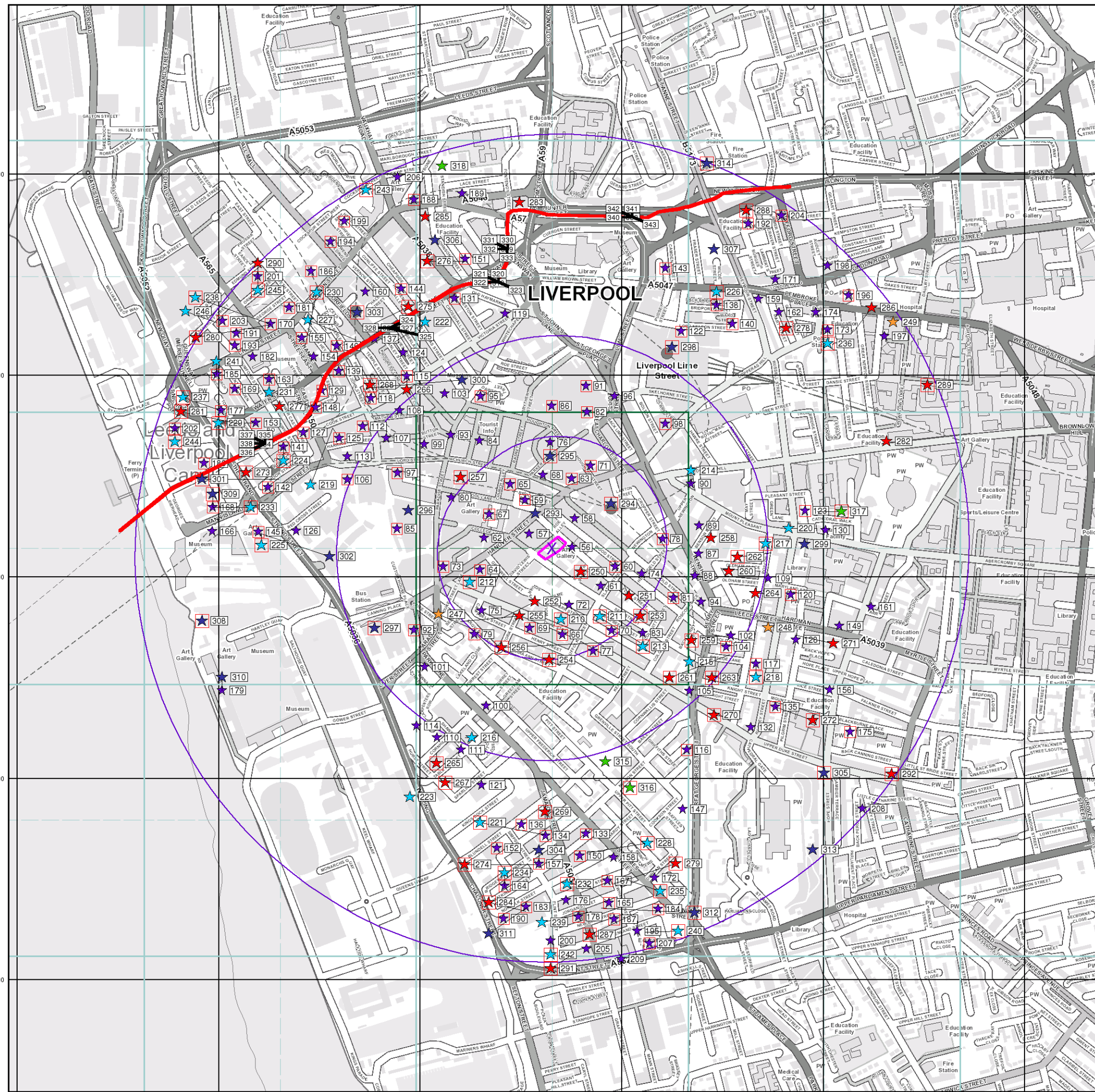
## Order Details

Order Number: 134329146\_1\_1  
 Customer Ref: 10/1065  
 National Grid Reference: 334830, 390070  
 Slice: A  
 Site Area (Ha): 0.18  
 Search Buffer (m): 1000

## Site Details

18-24 Seel Street, LIVERPOOL, L1 4AU





## Industrial Land Use Map

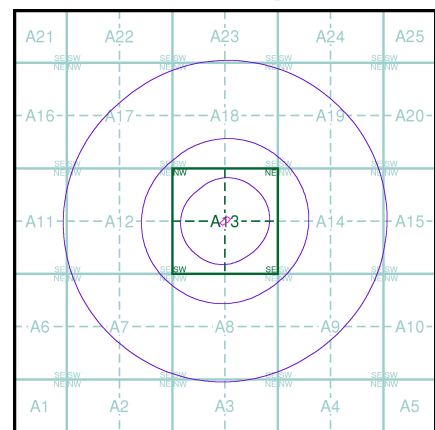
### General

- Specified Site
- Specified Buffer(s)
- Bearing Reference Point
- Slice
- Map ID

### Industrial Land Use

- Contemporary Trade Directory Entry
- Fuel Station Entry
- Gas Pipeline
- Points of Interest - Commercial Services
- Points of Interest - Education and Health
- Points of Interest - Manufacturing and Production
- Points of Interest - Public Infrastructure
- Points of Interest - Recreational and Environmental
- Underground Electrical Cables

## Industrial Land Use Map - Slice A



### Order Details

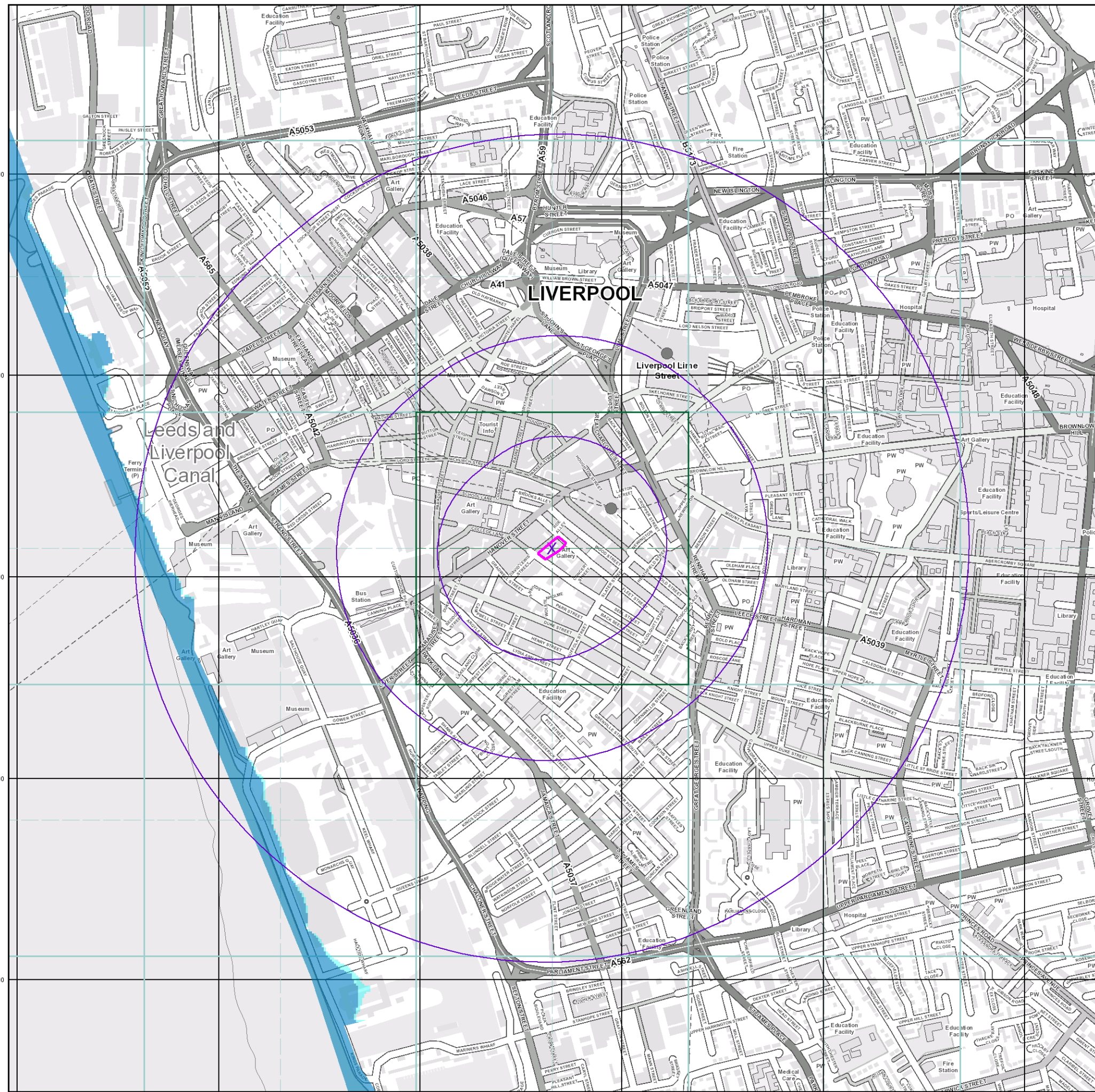
Order Number: 134329146\_1\_1  
 Customer Ref: 10/1065  
 National Grid Reference: 334830, 390070  
 Slice: A  
 Site Area (Ha): 0.18  
 Search Buffer (m): 1000

### Site Details

18-24 Seel Street, LIVERPOOL, L1 4AU



333500 334000 334500 335000 335500 336000



© Crown Copyright. All Rights Reserved. License Number 100022432.

A1

A2

A3

A4

A5

# Envirocheck<sup>®</sup>

LANDMARK INFORMATION GROUP<sup>®</sup>

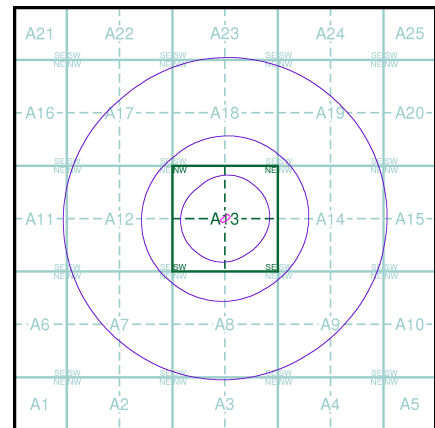
## General

- Specified Site
- Specified Buffer(s)
- Bearing Reference Point

## Agency and Hydrological (Flood)

- Extreme Flooding from Rivers or Sea without Defences (Zone 2)
- Flooding from Rivers or Sea without Defences (Zone 3)
- Area Benefiting from Flood Defence
- Flood Water Storage Areas
- Flood Defence

## Flood Map - Slice A



## Order Details

Order Number: 134329146\_1\_1  
Customer Ref: 10/1065  
National Grid Reference: 334830, 390070  
Slice: A  
Site Area (Ha): 0.18  
Search Buffer (m): 1000

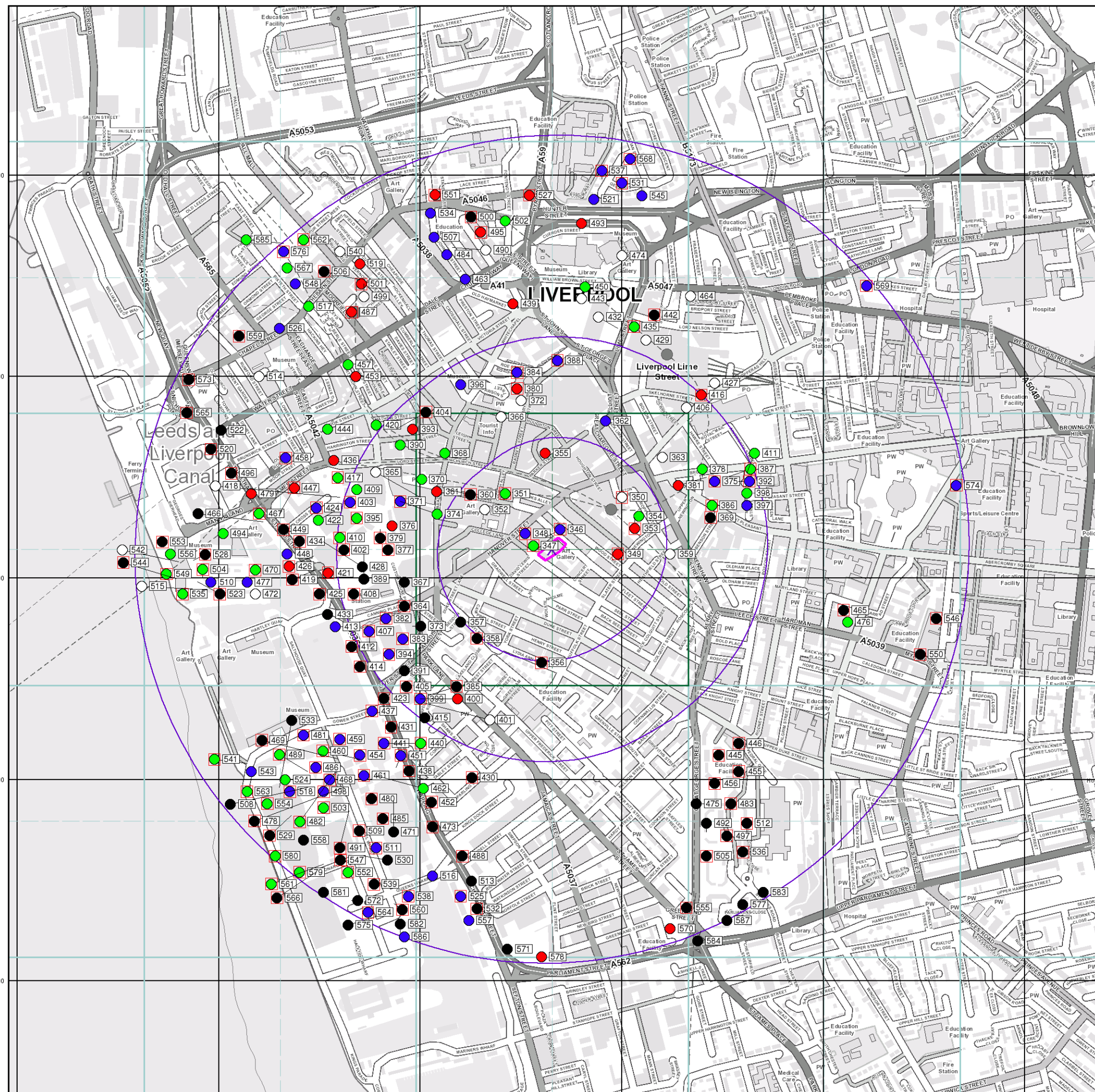
## Site Details

18-24 Seel Street, LIVERPOOL, L1 4AU

Landmark<sup>®</sup>  
INFORMATION GROUP

Tel: 0844 844 9952  
Fax: 0844 844 9951  
Web: www.envirocheck.co.uk





## General

- Specified Site
- Specified Buffer(s)
- Bearing Reference Point
- Map ID
- Several of Type at Location

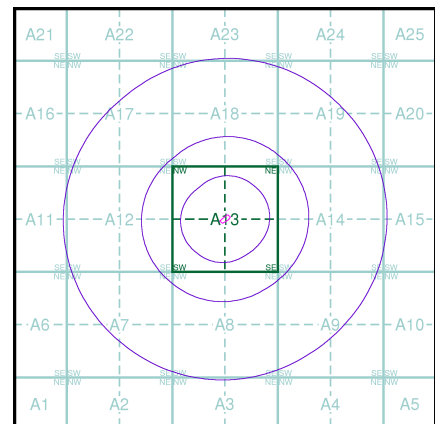
## Agency and Hydrological (Boreholes)

- BGS Borehole Depth 0 - 10m
- BGS Borehole Depth 10 - 30m
- BGS Borehole Depth 30m +
- Confidential
- Other

For Borehole information please refer to the Borehole .csv file which accompanied this slice.

A copy of the BGS Borehole Ordering Form is available to download from the Support section of [www.envirocheck.co.uk](http://www.envirocheck.co.uk).

## Borehole Map - Slice A



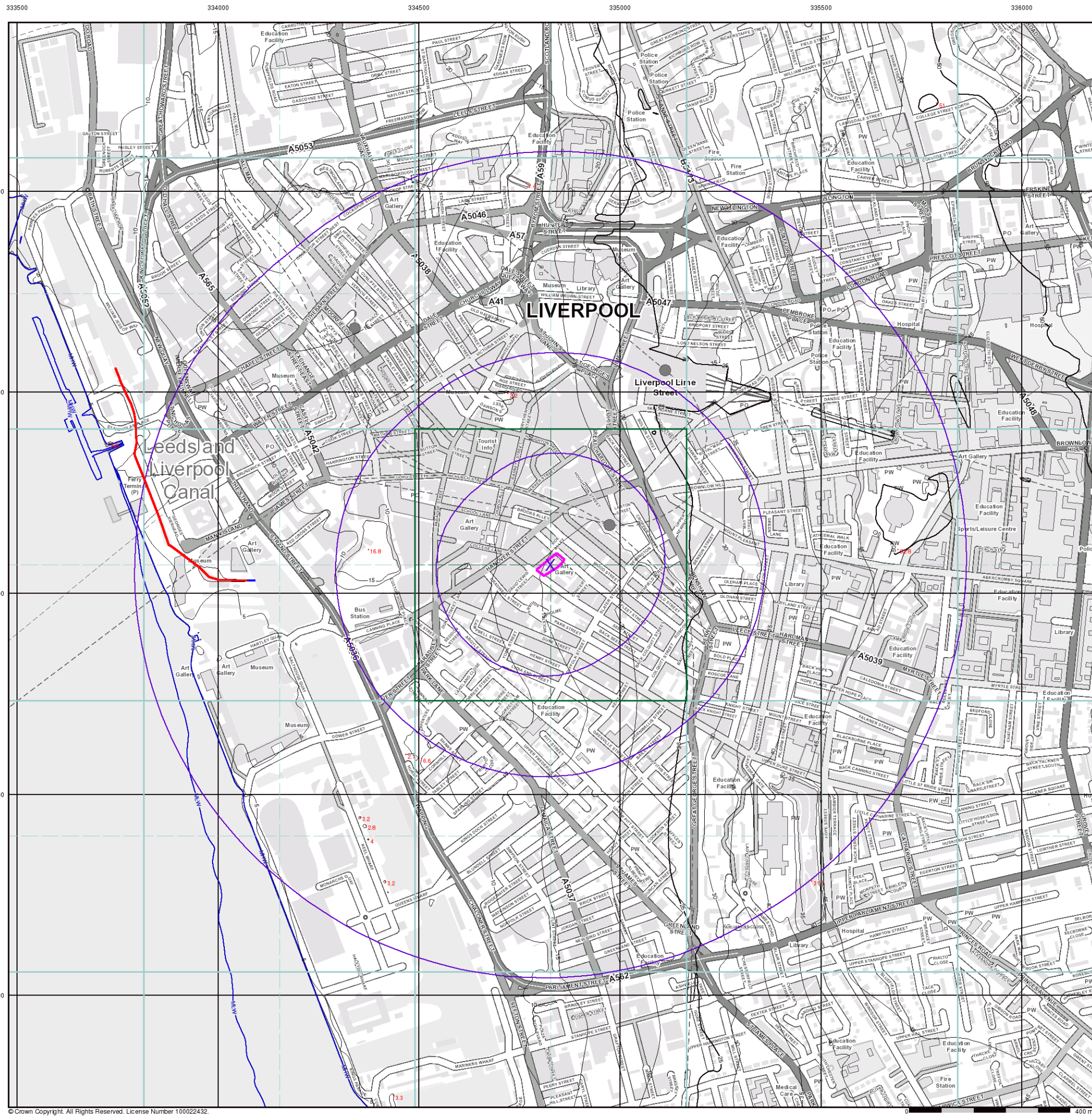
## Order Details

Order Number: 134329146\_1\_1  
 Customer Ref: 10/1065  
 National Grid Reference: 334830, 390070  
 Slice: A  
 Site Area (Ha): 0.18  
 Search Buffer (m): 1000

## Site Details

18-24 Seel Street, LIVERPOOL, L1 4AU





© Crown Copyright. All Rights Reserved. License Number 100022432.

# Envirocheck<sup>®</sup>

LANDMARK INFORMATION GROUP<sup>®</sup>

## General

- Specified Site
- Specified Buffer(s)
- Bearing Reference Point

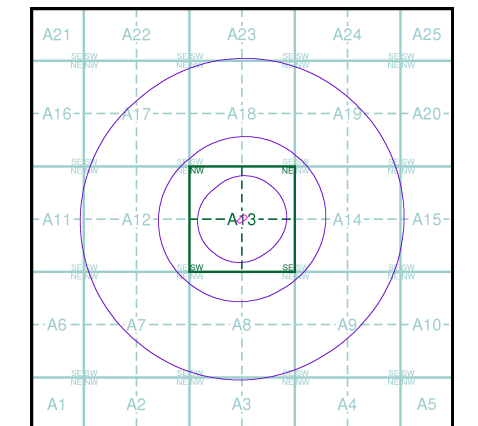
## OS Water Network Data

- |              |                         |
|--------------|-------------------------|
| Canal        | Drain                   |
| Reservoir    | Other                   |
| Foreshore    | Lake                    |
| Marsh        | Transfer                |
| Tidal River  | Lock Or Flight Of Locks |
| Inland River | Sea                     |

## Contours (height in meters)

- |                  |       |     |    |     |                 |
|------------------|-------|-----|----|-----|-----------------|
| Standard Contour | 105   | 100 | 95 | MLW | Mean Low Water  |
| Master Contour   |       |     |    | MHW | Mean High Water |
| Spot Height      | 167.3 |     |    |     |                 |

## OS Water Network Map - Slice A



## Order Details

Order Number: 134329146\_1\_1  
Customer Ref: 10/1065  
National Grid Reference: 334830, 390070  
Slice: A  
Site Area (Ha): 0.18  
Search Buffer (m): 1000

## Site Details

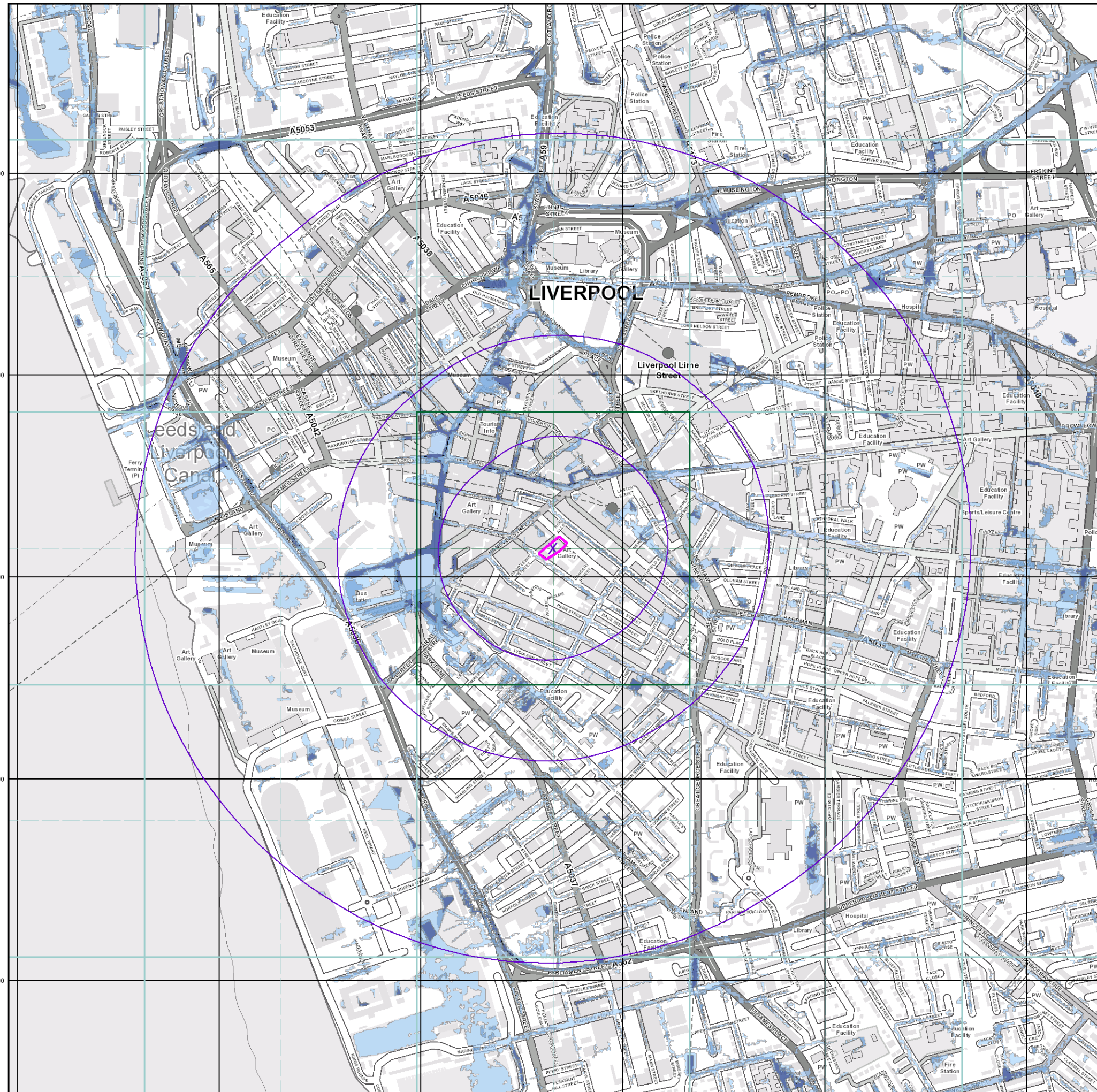
18-24 Seel Street, LIVERPOOL, L1 4AU

Landmark<sup>®</sup>  
INFORMATION GROUP

Tel: 0844 844 9952  
Fax: 0844 844 9951  
Web: www.envirocheck.co.uk



333500 334000 334500 335000 335500 336000



© Crown Copyright. All Rights Reserved. License Number 100022432.

A1

A2

A3

A4

A5

# Envirocheck®

LANDMARK INFORMATION GROUP®

## General

- Specified Site
- Specified Buffer(s)
- Bearing Reference Point

## Risk of Flooding from Surface Water

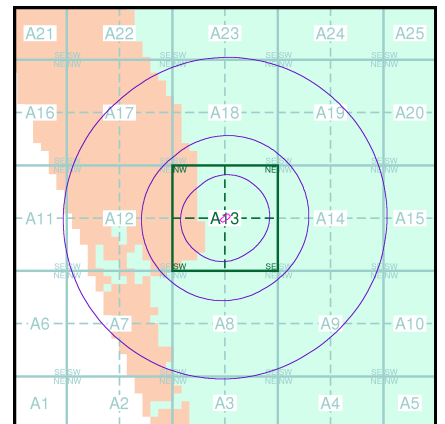
- High - 30 Year Return
- Medium - 100 Year Return
- Low - 1000 Year Return

## Suitability

See the suitability map below

- National to county
- County to town
- Town to street
- Street to parcels of land
- Property

## EANRW Suitability Map - Slice A



## Order Details

Order Number: 134329146\_1\_1  
Customer Ref: 10/1065  
National Grid Reference: 334830, 390070  
Slice: A  
Site Area (Ha): 0.18  
Search Buffer (m): 1000

## Site Details

18-24 Seel Street, LIVERPOOL, L1 4AU

Landmark  
INFORMATION GROUP

Tel: 0844 844 9952  
Fax: 0844 844 9951  
Web: www.envirocheck.co.uk







333500 334000 334500 335000 335500 336000



© Crown Copyright. All Rights Reserved. License Number 100022432.

A1 A2 A3 A4 A5

# Envirocheck®

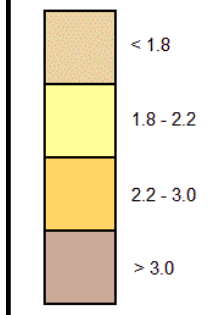
LANDMARK INFORMATION GROUP®

## General

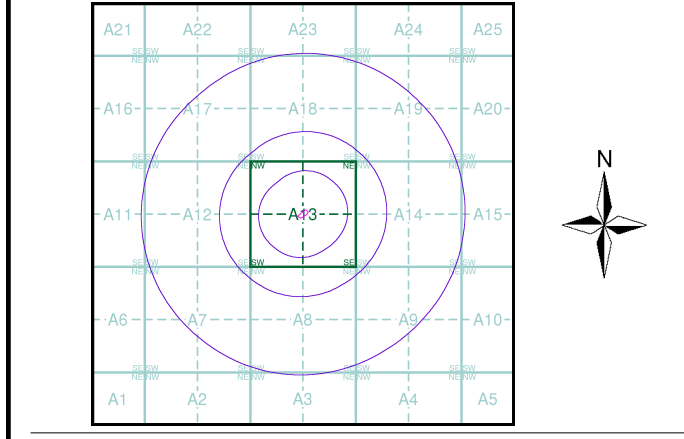
- Specified Site
- Specified Buffer(s)
- Bearing Reference Point

## Estimated Soil Chemistry Cadmium

Cadmium Concentrations mg/kg



## Estimated Soil Chemistry Cadmium - Slice A



## Order Details

Order Details: 134329146\_1\_1  
Customer Ref: 10/1065  
National Grid Reference: 334830, 390070  
Slice: A  
Site Area (Ha): 0.18  
Search Buffer (m): 1000

## Site Details

18-24 Seel Street, LIVERPOOL, L1 4AU

Landmark  
INFORMATION GROUP

Tel: 0844 844 9952  
Fax: 0844 844 9951  
Web: www.envirocheck.co.uk



333500 334000 334500 335000 335500 336000



© Crown Copyright. All Rights Reserved. License Number 100022432.

A1

A2

A3

A4

A5

# Envirocheck<sup>®</sup>

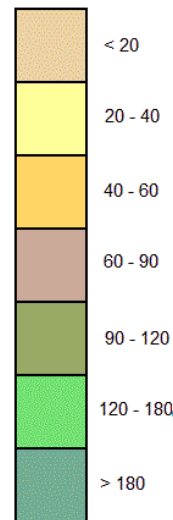
LANDMARK INFORMATION GROUP<sup>®</sup>

## General

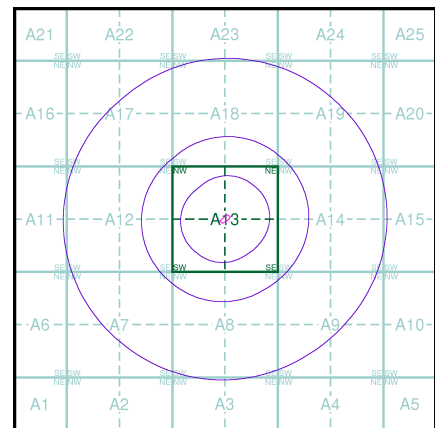
Specified Site Specified Buffer(s) Bearing Reference Point

## Estimated Soil Chemistry Chromium

Chromium Concentrations mg/kg



## Estimated Soil Chemistry Chromium - Slice A



## Order Details

Order Details: 134329146\_1\_1  
Customer Ref: 10/1065  
National Grid Reference: 334830, 390070  
Slice: A  
Site Area (Ha): 0.18  
Search Buffer (m): 1000

## Site Details

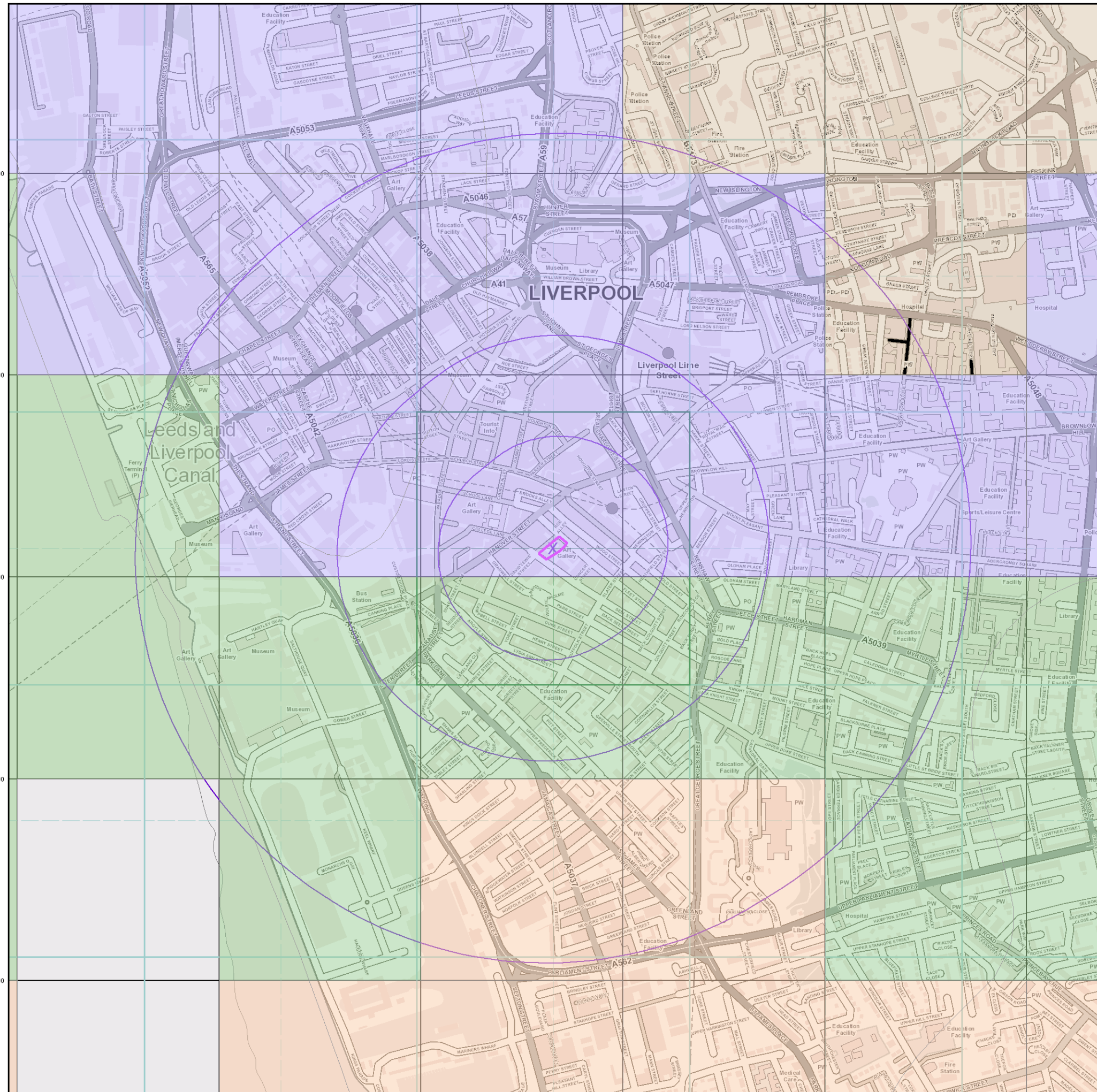
18-24 Seel Street, LIVERPOOL, L1 4AU

Landmark<sup>®</sup>  
LANDMARK INFORMATION GROUP

Tel: 0844 844 9952  
Fax: 0844 844 9951  
Web: www.envirocheck.co.uk



333500 334000 334500 335000 335500 336000



© Crown Copyright. All Rights Reserved. License Number 100022432.

A1

A2

A3

A4

A5

# Envirocheck<sup>®</sup>


LANDMARK INFORMATION GROUP<sup>®</sup>

## General

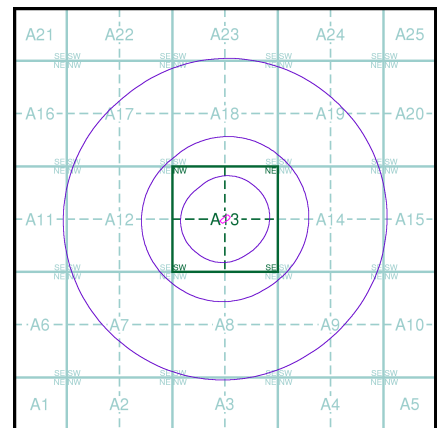
Specified Site Specified Buffer(s) Bearing Reference Point

## Estimated Soil Chemistry Lead

Lead Concentrations mg/kg



## Estimated Soil Chemistry Lead - Slice A



## Order Details

Order Details: 134329146\_1\_1  
Customer Ref: 10/1065  
National Grid Reference: 334830, 390070  
Slice: A  
Site Area (Ha): 0.18  
Search Buffer (m): 1000

## Site Details

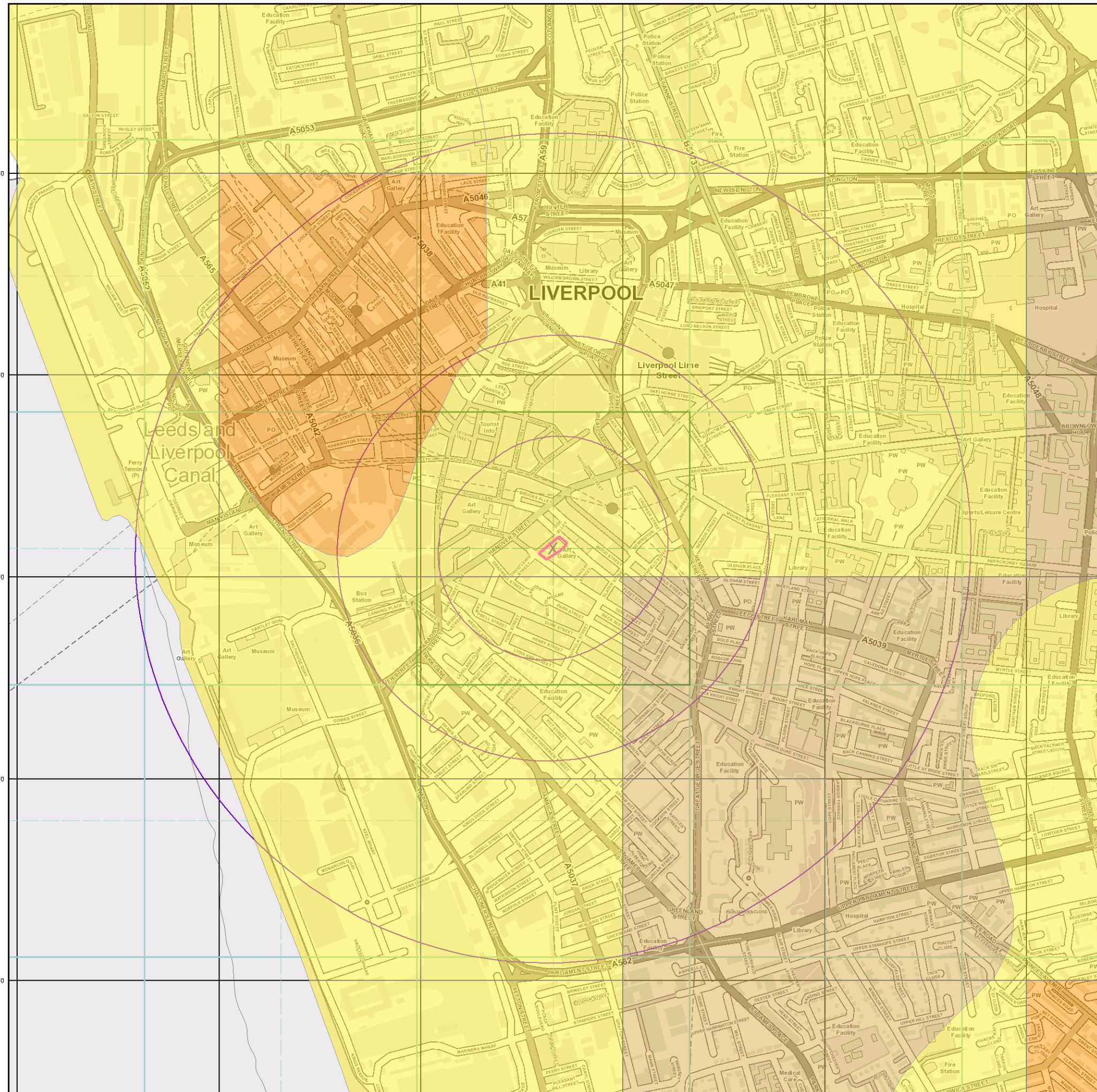
18-24 Seel Street, LIVERPOOL, L1 4AU

**Landmark**  
INFORMATION GROUP

Tel: 0844 844 9952  
Fax: 0844 844 9951  
Web: www.envirocheck.co.uk



333500 334000 334500 335000 335500 336000



© Crown Copyright. All Rights Reserved. License Number 100022432.

A1

A2

A3

A4

A5

# Envirocheck®

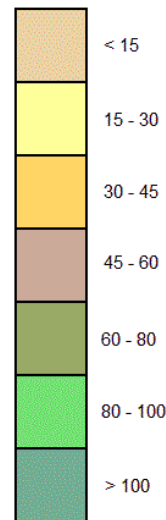
LANDMARK INFORMATION GROUP®

## General

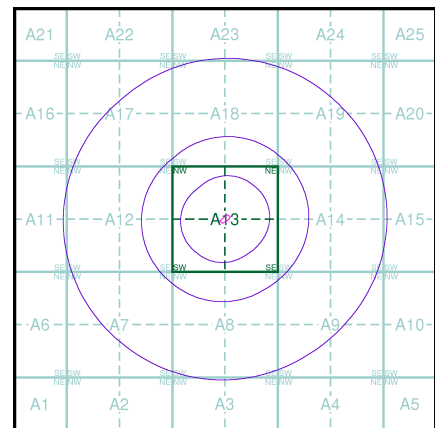
Specified Site Specified Buffer(s) Bearing Reference Point

## Estimated Soil Chemistry Nickel

Nickel Concentrations mg/kg



## Estimated Soil Chemistry Nickel - Slice A



## Order Details

Order Details: 134329146\_1\_1  
Customer Ref: 10/1065  
National Grid Reference: 334830, 390070  
Slice: A  
Site Area (Ha): 0.18  
Search Buffer (m): 1000

## Site Details

18-24 Seel Street, LIVERPOOL, L1 4AU

Landmark  
INFORMATION GROUP

Tel: 0844 844 9952  
Fax: 0844 844 9951  
Web: www.envirocheck.co.uk







333500 334000 334500 335000 335500 336000



© Crown Copyright. All Rights Reserved. License Number 100022432.

A1 A2 A3 A4 A5

# Envirocheck®

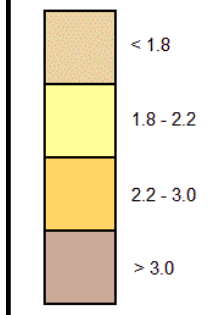
LANDMARK INFORMATION GROUP®

## General

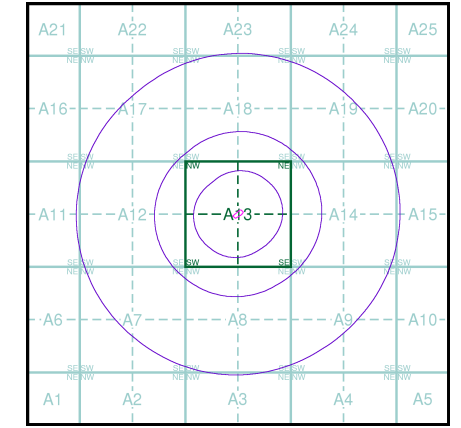
- Specified Site
- Specified Buffer(s)
- Bearing Reference Point

## Estimated Soil Chemistry Cadmium

Cadmium Concentrations mg/kg



## Estimated Soil Chemistry Cadmium - Slice A



## Order Details

Order Details: 134329146\_1\_1  
Customer Ref: 10/1065  
National Grid Reference: 334830, 390070  
Slice: A  
Site Area (Ha): 0.18  
Search Buffer (m): 1000

## Site Details

18-24 Seel Street, LIVERPOOL, L1 4AU



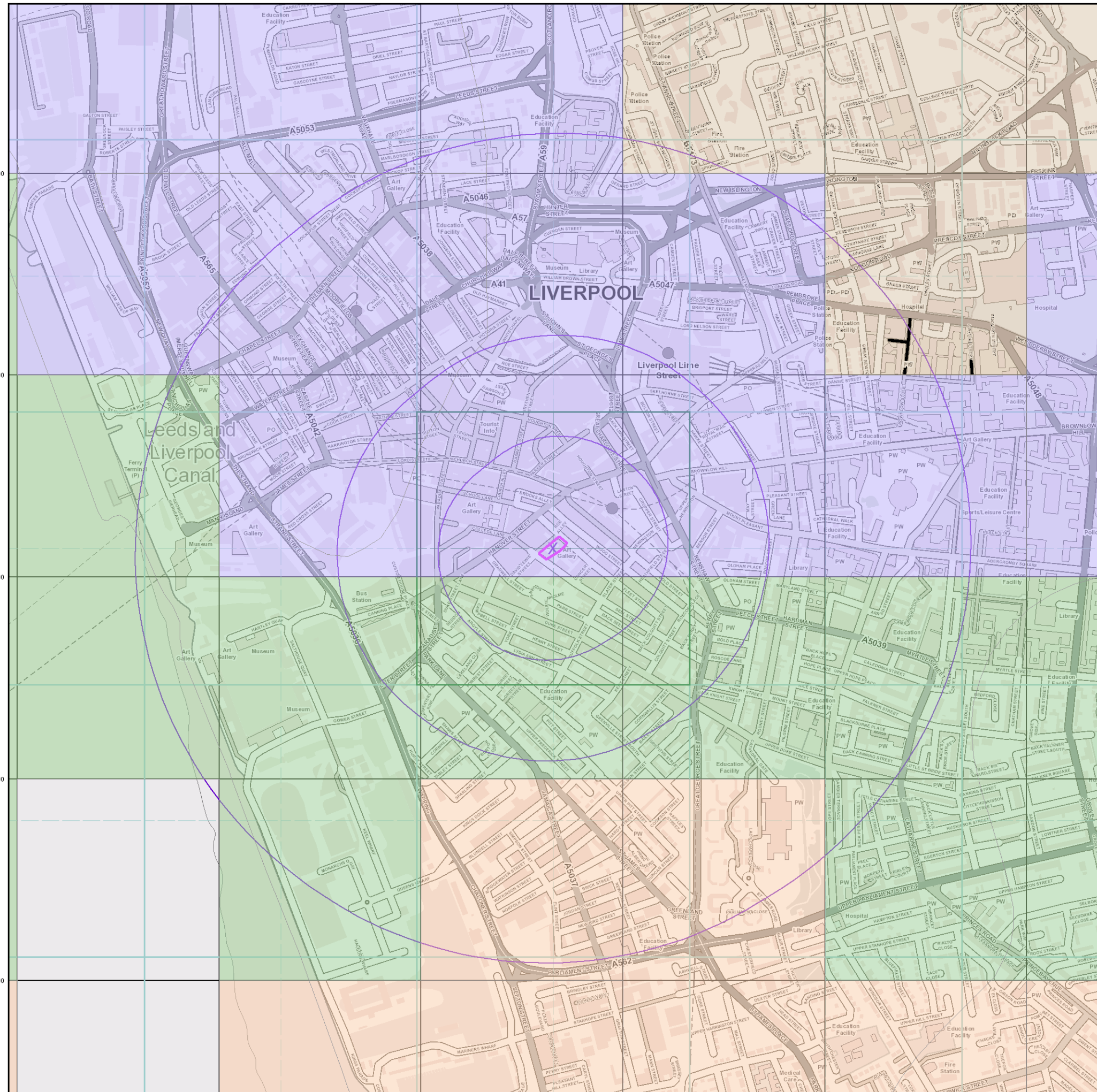
Tel: 0844 844 9952  
Fax: 0844 844 9951  
Web: www.envirocheck.co.uk







333500 334000 334500 335000 335500 336000



© Crown Copyright. All Rights Reserved. License Number 100022432.

A1

A2

A3

A4

A5

# Envirocheck<sup>®</sup>


LANDMARK INFORMATION GROUP<sup>®</sup>

## General

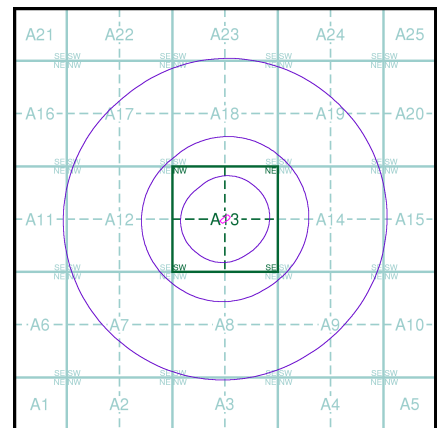
Specified Site Specified Buffer(s) Bearing Reference Point

## Estimated Soil Chemistry Lead

Lead Concentrations mg/kg



## Estimated Soil Chemistry Lead - Slice A



## Order Details

Order Details: 134329146\_1\_1  
Customer Ref: 10/1065  
National Grid Reference: 334830, 390070  
Slice: A  
Site Area (Ha): 0.18  
Search Buffer (m): 1000

## Site Details

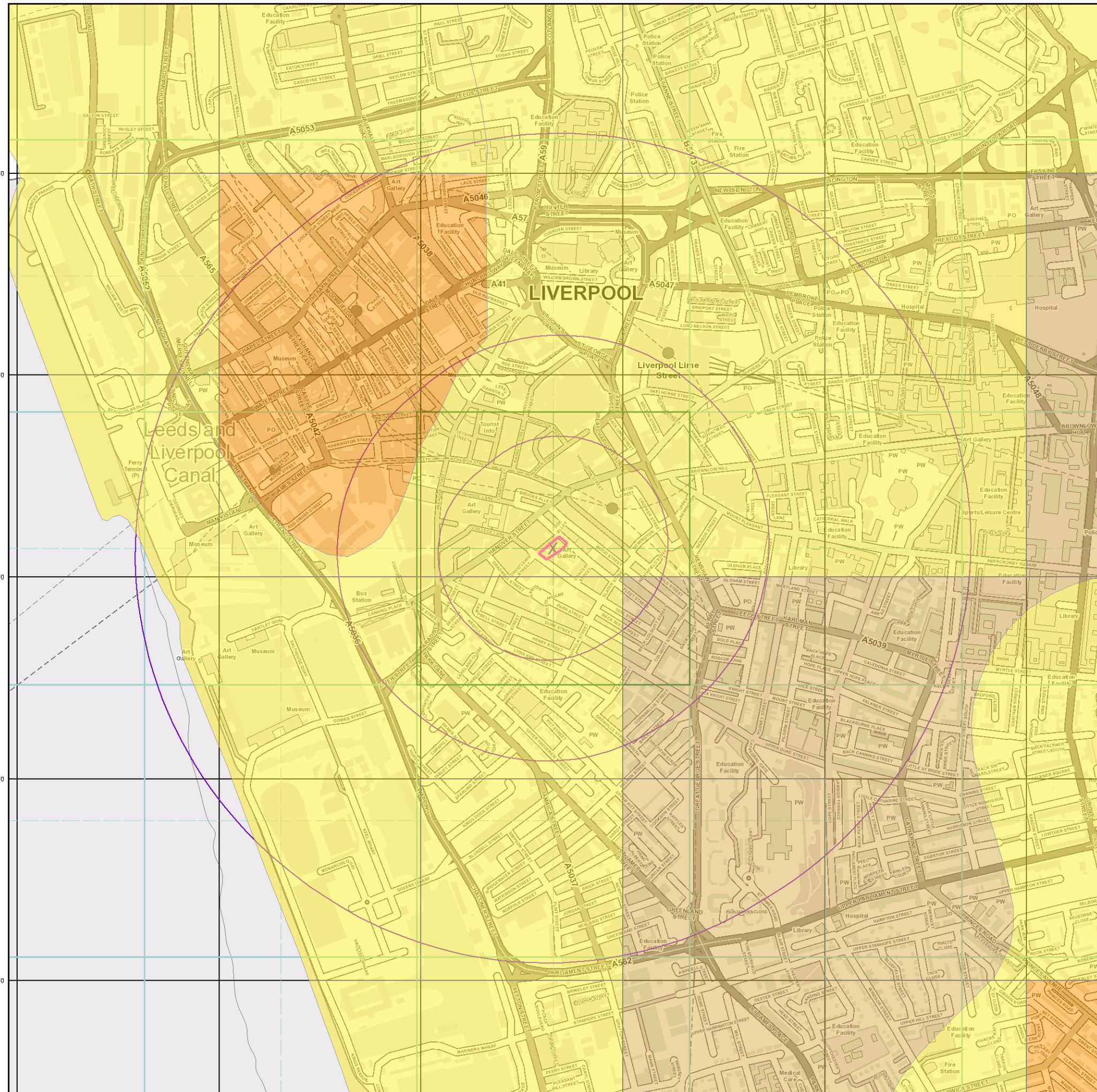
18-24 Seel Street, LIVERPOOL, L1 4AU

Landmark<sup>®</sup>  
LANDMARK INFORMATION GROUP

Tel: 0844 844 9952  
Fax: 0844 844 9951  
Web: www.envirocheck.co.uk



333500 334000 334500 335000 335500 336000



© Crown Copyright. All Rights Reserved. License Number 100022432.

A1

A2

A3

A4

A5

# Envirocheck<sup>®</sup>

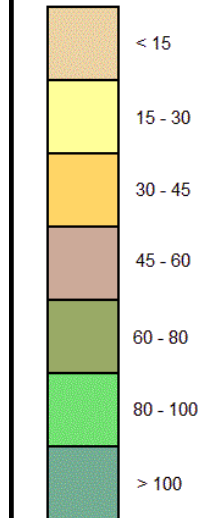
LANDMARK INFORMATION GROUP<sup>®</sup>

## General

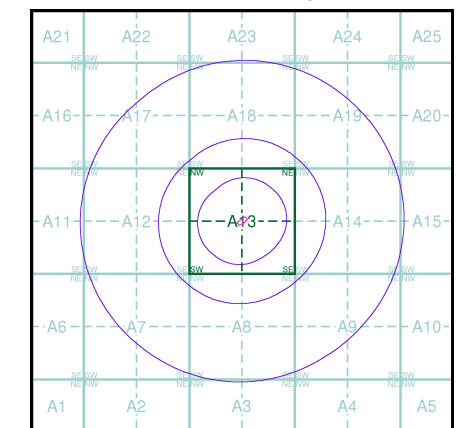
Specified Site Specified Buffer(s) Bearing Reference Point

## Estimated Soil Chemistry Nickel

Nickel Concentrations mg/kg



## Estimated Soil Chemistry Nickel - Slice A



## Order Details

Order Details: 134329146\_1\_1  
Customer Ref: 10/1065  
National Grid Reference: 334830, 390070  
Slice: A  
Site Area (Ha): 0.18  
Search Buffer (m): 1000

## Site Details

18-24 Seel Street, LIVERPOOL, L1 4AU

Landmark<sup>®</sup>  
LANDMARK INFORMATION GROUP

Tel: 0844 844 9952  
Fax: 0844 844 9951  
Web: www.envirocheck.co.uk



## Appendix V



## Envirocheck<sup>®</sup> Report:

### Datasheet

#### Order Details:

**Order Number:**

134329146\_1\_1

**Customer Reference:**

10/1065

**National Grid Reference:**

334830, 390070

**Slice:**

A

**Site Area (Ha):**

0.18

**Search Buffer (m):**

1000

#### Site Details:

18-24 Seel Street

LIVERPOOL

L1 4AU

#### Client Details:

Mr N Riding

Clancy Consulting

2 Dunham Court

Dunham Road

Altrincham

Cheshire

WA14 4NX



Report Section	Page Number
Summary	-
Agency & Hydrological	1
Waste	17
Hazardous Substances	20
Geological	21
Industrial Land Use	26
Sensitive Land Use	91
Data Currency	92
Data Suppliers	97
Useful Contacts	98

### Introduction

The Environment Act 1995 has made site sensitivity a key issue, as the legislation pays as much attention to the pathways by which contamination could spread, and to the vulnerable targets of contamination, as it does the potential sources of contamination. For this reason, Landmark's Site Sensitivity maps and Datasheet(s) place great emphasis on statutory data provided by the Environment Agency/Natural Resources Wales and the Scottish Environment Protection Agency; it also incorporates data from Natural England (and the Scottish and Welsh equivalents) and Local Authorities; and highlights hydrogeological features required by environmental and geotechnical consultants. It does not include any information concerning past uses of land. The datasheet is produced by querying the Landmark database to a distance defined by the client from a site boundary provided by the client.

In the attached datasheet the National Grid References (NGRs) are rounded to the nearest 10m in accordance with Landmark's agreements with a number of Data Suppliers.

### Copyright Notice

© Landmark Information Group Limited 2017. The Copyright on the information and data and its format as contained in this Envirocheck® Report ("Report") is the property of Landmark Information Group Limited ("Landmark") and several other Data Providers, including (but not limited to) Ordnance Survey, British Geological Survey, the Environment Agency/Natural Resources Wales and Natural England, and must not be reproduced in whole or in part by photocopying or any other method. The Report is supplied under Landmark's Terms and Conditions accepted by the Customer.

A copy of Landmark's Terms and Conditions can be found with the Index Map for this report. Additional copies of the Report may be obtained from Landmark, subject to Landmark's charges in force from time to time. The Copyright, design rights and any other intellectual rights shall remain the exclusive property of Landmark and /or other Data providers, whose Copyright material has been included in this Report.

### Natural England Copyright Notice

Site of Special Scientific Interest, National Nature Reserve, Ramsar, Special Protection Area, Special Conservation Area, Marine Nature Reserve data (derived from Ordnance Survey 1:10000 raster) is provided by, and used with the permission of, Natural England who retain the copyright and Intellectual Property Rights for the data.

### Ove Arup Copyright Notice

The Data provided in this report was obtained on Licence from Ove Arup & Partners Limited (for further information, contact [mining.review@arup.com](mailto:mining.review@arup.com)). No reproduction or further use of such Data is to be made without the prior written consent of Ove Arup & Partners Limited. The information and data supplied in the product are derived from publicly available records and other third party sources and neither Ove Arup & Partners nor Landmark warrant the accuracy or completeness of such information or data.

### Peter Brett Associates Copyright Notice

The cavity data presented has been extracted from the PBA enhanced version of the original DEFRA national cavity databases. PBA/DEFRA retain the copyright & intellectual property rights in the data. Whilst all reasonable efforts are made to check that the information contained in the cavity databases is accurate we do not warrant that the data is complete or error free. The information is based upon our own researches and those collated from a number of external sources and is continually being augmented and updated by PBA. In no event shall PBA/DEFRA or Landmark be liable for any loss or damage including, without limitation, indirect or consequential loss or damage arising from the use of this data.

### Radon Potential dataset Copyright Notice

Information supplied from a joint dataset compiled by The British Geological Survey and Public Health England.

### Report Version v53.0



Data Type	Page Number	On Site	0 to 250m	251 to 500m	501 to 1000m (*up to 2000m)
<b>Agency &amp; Hydrological</b>					
BGS Groundwater Flooding Susceptibility	pg 1	Yes	Yes	Yes	n/a
Contaminated Land Register Entries and Notices					
Discharge Consents	pg 1				11
Prosecutions Relating to Controlled Waters			n/a	n/a	n/a
Enforcement and Prohibition Notices					
Integrated Pollution Controls					
Integrated Pollution Prevention And Control	pg 4			2	
Local Authority Integrated Pollution Prevention And Control					
Local Authority Pollution Prevention and Controls	pg 4		1	2	5
Local Authority Pollution Prevention and Control Enforcements					
Nearest Surface Water Feature	pg 5				Yes
Pollution Incidents to Controlled Waters	pg 5		1	1	5
Prosecutions Relating to Authorised Processes					
Registered Radioactive Substances	pg 6				14
River Quality					
River Quality Biology Sampling Points					
River Quality Chemistry Sampling Points					
Substantiated Pollution Incident Register	pg 9				1
Water Abstractions	pg 9				(*26)
Water Industry Act Referrals					
Groundwater Vulnerability	pg 15	Yes	n/a	n/a	n/a
Drift Deposits			n/a	n/a	n/a
Bedrock Aquifer Designations	pg 15	Yes	n/a	n/a	n/a
Superficial Aquifer Designations	pg 15	Yes	n/a	n/a	n/a
Source Protection Zones					
Extreme Flooding from Rivers or Sea without Defences				n/a	n/a
Flooding from Rivers or Sea without Defences				n/a	n/a
Areas Benefiting from Flood Defences				n/a	n/a
Flood Water Storage Areas				n/a	n/a
Flood Defences				n/a	n/a
OS Water Network Lines	pg 16				6



Data Type	Page Number	On Site	0 to 250m	251 to 500m	501 to 1000m (*up to 2000m)
<b>Waste</b>					
BGS Recorded Landfill Sites					
Historical Landfill Sites	pg 17				2
Integrated Pollution Control Registered Waste Sites					
Licensed Waste Management Facilities (Landfill Boundaries)					
Licensed Waste Management Facilities (Locations)	pg 17				1
Local Authority Landfill Coverage	pg 17	2	n/a	n/a	n/a
Local Authority Recorded Landfill Sites	pg 17				3
Potentially Infilled Land (Non-Water)					
Potentially Infilled Land (Water)	pg 18				8
Registered Landfill Sites	pg 18				1
Registered Waste Transfer Sites	pg 19		1	1	
Registered Waste Treatment or Disposal Sites	pg 19				1
<b>Hazardous Substances</b>					
Control of Major Accident Hazards Sites (COMAH)	pg 20				1
Explosive Sites					
Notification of Installations Handling Hazardous Substances (NIHHS)					
Planning Hazardous Substance Consents					
Planning Hazardous Substance Enforcements					



Data Type	Page Number	On Site	0 to 250m	251 to 500m	501 to 1000m (*up to 2000m)
<b>Geological</b>					
BGS 1:625,000 Solid Geology	pg 21	Yes	n/a	n/a	n/a
BGS Estimated Soil Chemistry	pg 21	Yes	Yes	Yes	Yes
BGS Recorded Mineral Sites	pg 23				3
BGS Urban Soil Chemistry					
BGS Urban Soil Chemistry Averages					
CBSCB Compensation District			n/a	n/a	n/a
Coal Mining Affected Areas			n/a	n/a	n/a
Mining Instability			n/a	n/a	n/a
Man-Made Mining Cavities					
Natural Cavities					
Non Coal Mining Areas of Great Britain				n/a	n/a
Potential for Collapsible Ground Stability Hazards	pg 23	Yes	Yes	n/a	n/a
Potential for Compressible Ground Stability Hazards	pg 23		Yes	n/a	n/a
Potential for Ground Dissolution Stability Hazards				n/a	n/a
Potential for Landslide Ground Stability Hazards	pg 24	Yes	Yes	n/a	n/a
Potential for Running Sand Ground Stability Hazards	pg 24	Yes	Yes	n/a	n/a
Potential for Shrinking or Swelling Clay Ground Stability Hazards	pg 25	Yes	Yes	n/a	n/a
Radon Potential - Radon Affected Areas			n/a	n/a	n/a
Radon Potential - Radon Protection Measures			n/a	n/a	n/a
<b>Industrial Land Use</b>					
Contemporary Trade Directory Entries	pg 26		53	53	329
Fuel Station Entries					
Points of Interest - Commercial Services	pg 63		11	8	100
Points of Interest - Education and Health	pg 73		1		2
Points of Interest - Manufacturing and Production	pg 73		11	23	95
Points of Interest - Public Infrastructure	pg 84		5	6	27
Points of Interest - Recreational and Environmental	pg 87				7
Gas Pipelines					
Underground Electrical Cables	pg 87				25



Data Type	Page Number	On Site	0 to 250m	251 to 500m	501 to 1000m (*up to 2000m)
<b>Sensitive Land Use</b>					
Ancient Woodland					
Areas of Adopted Green Belt					
Areas of Unadopted Green Belt					
Areas of Outstanding Natural Beauty					
Environmentally Sensitive Areas					
Forest Parks					
Local Nature Reserves					
Marine Nature Reserves					
National Nature Reserves					
National Parks					
Nitrate Sensitive Areas					
Nitrate Vulnerable Zones					
Ramsar Sites					
Sites of Special Scientific Interest					
Special Areas of Conservation					
Special Protection Areas					
World Heritage Sites	pg 91	1	1		



Map ID	Details	Quadrant Reference (Compass Direction)	Estimated Distance From Site	Contact	NGR
	<b>BGS Groundwater Flooding Susceptibility</b> Flooding Type: Limited Potential for Groundwater Flooding to Occur	A13SE (NW)	0	1	334827 390071
	<b>BGS Groundwater Flooding Susceptibility</b> Flooding Type: Limited Potential for Groundwater Flooding to Occur	A13SE (S)	44	1	334827 390000
	<b>BGS Groundwater Flooding Susceptibility</b> Flooding Type: Limited Potential for Groundwater Flooding to Occur	A13SE (E)	139	1	335000 390071
	<b>BGS Groundwater Flooding Susceptibility</b> Flooding Type: Limited Potential for Groundwater Flooding to Occur	A13SE (E)	162	1	335000 390000
	<b>BGS Groundwater Flooding Susceptibility</b> Flooding Type: Limited Potential for Groundwater Flooding to Occur	A13SW (W)	250	1	334550 390000
	<b>BGS Groundwater Flooding Susceptibility</b> Flooding Type: Limited Potential for Groundwater Flooding to Occur	A12SE (W)	471	1	334350 389900
1	<b>Discharge Consents</b> Operator: Pilkington Tehnology Ltd Property Type: MAKING OF GLASS/CERAMICS/CEMENT/CUTTING STONE Location: Pilkington Plc Te Lakeside Head Office, Prescott Road, St Helens, Merseyside Authority: Environment Agency, North West Region Catchment Area: Not Given Reference: 0165/136 Permit Version: 1 Effective Date: 10th November 1965 Issued Date: Not Supplied Revocation Date: 16th November 1993 Discharge Type: Trade Discharges - Cooling Water Discharge: Freshwater Stream/River Environment: Receiving Water: Thatto Heath Brook <b>Status: Authorisation revokedRevoked</b> Positional Accuracy: Approximate location provided by supplier	A12SW (W)	795	2	334000 390000
1	<b>Discharge Consents</b> Operator: Liverpool County Council Property Type: WWTW (NOT WATER CO) (NOT STP AT A PRIVATE PREMISES) Location: Netherley Ps, Netherley, Merseyside Authority: Environment Agency, North West Region Catchment Area: Not Given Reference: 0167/627 Permit Version: 1 Effective Date: 30th July 1993 Issued Date: Not Supplied Revocation Date: 30th July 1993 Discharge Type: Sewage Discharges - Final/Treated Effluent - Not Water Company Discharge: Freshwater Stream/River Environment: Receiving Water: Childwell Brook <b>Status: Authorisation revokedRevoked</b> Positional Accuracy: Approximate location provided by supplier	A12SW (W)	795	2	334000 390000
2	<b>Discharge Consents</b> Operator: United Utilities Water Limited Property Type: PUMPING STATION ON SEWERAGE NETWORK (WATER COMPANY) Location: Albert Dock Ps, Adj To Dukes Dock, Liverpool South Docks, Merseyside Authority: Environment Agency, North West Region Catchment Area: Not Given Reference: 016990577 Permit Version: 1 Effective Date: 30th April 1985 Issued Date: Not Supplied Revocation Date: Not Supplied Discharge Type: Sewage Discharges - Pumping Station - Water Company Discharge: Saline Estuary Environment: Receiving Water: River Mersey Estuary <b>Status: Pre National Rivers Authority Legislation where issue date &lt; 01/09/1989</b> Positional Accuracy: Located by supplier to within 100m	A7NW (SW)	863	2	334110 389530