

© Crown copyright and Landmark Information Group Limited 2015. All Rights Reserved.

Lancashire And Furness

Published 1938

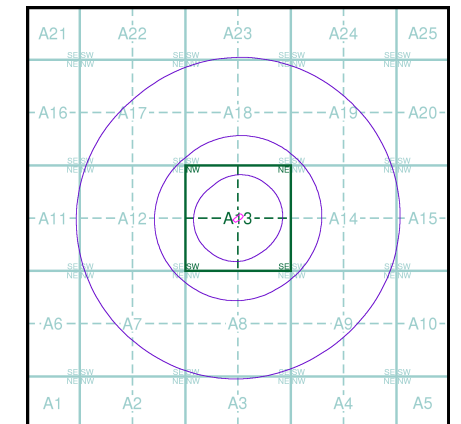
Source map scale - 1:10,560

The historical maps shown were reproduced from maps predominantly held at the scale adopted for England, Wales and Scotland in the 1840's. In 1854 the 1:2,500 scale was adopted for mapping urban areas; these maps were used to update the 1:10,560 maps. The published date given therefore is often some years later than the surveyed date. Before 1938, all OS maps were based on the Cassini Projection, with independent surveys of a single county or group of counties, giving rise to significant inaccuracies in outlying areas. In the late 1940's, a Provisional Edition was produced, which updated the 1:10,560 mapping from a number of sources. The maps appear unfinished - with all military camps and other strategic sites removed. These maps were initially overprinted with the National Grid. In 1970, the first 1:10,000 maps were produced using the Transverse Mercator Projection. The revision process continued until recently, with new editions appearing every 10 years or so for urban areas.

Map Name(s) and Date(s)

106SW 1938 1:10,560	106SE 1938 1:10,560
113NW 1938 1:10,560	113NE 1938 1:10,560

Historical Map - Slice A

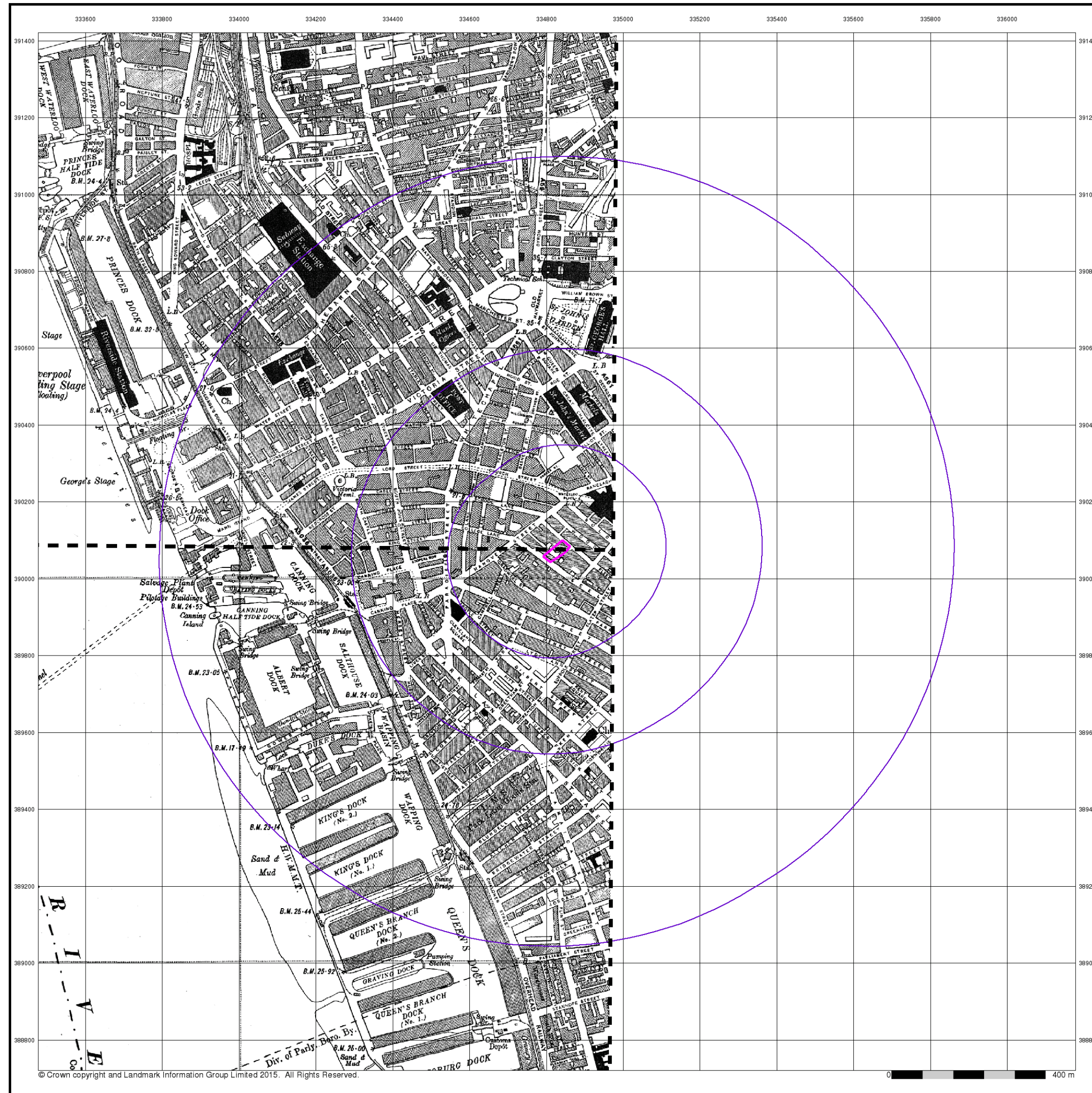


Order Details

Order Number: 134329146_1_1
Customer Ref: 10/1065
National Grid Reference: 334830, 390070
Slice: A
Site Area (Ha): 0.18
Search Buffer (m): 1000

Site Details

18-24 Seel Street, LIVERPOOL, L1 4AU



© Crown copyright and Landmark Information Group Limited 2015. All Rights Reserved.

Envirocheck®

LANDMARK INFORMATION GROUP®

Cheshire

Published 1938

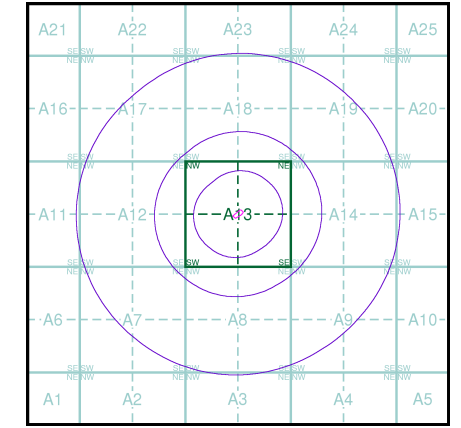
Source map scale - 1:10,560

The historical maps shown were reproduced from maps predominantly held at the scale adopted for England, Wales and Scotland in the 1840's. In 1854 the 1:2,500 scale was adopted for mapping urban areas; these maps were used to update the 1:10,560 maps. The published date given therefore is often some years later than the surveyed date. Before 1938, all OS maps were based on the Cassini Projection, with independent surveys of a single county or group of counties, giving rise to significant inaccuracies in outlying areas. In the late 1940's, a Provisional Edition was produced, which updated the 1:10,560 mapping from a number of sources. The maps appear unfinished - with all military camps and other strategic sites removed. These maps were initially overprinted with the National Grid. In 1970, the first 1:10,000 maps were produced using the Transverse Mercator Projection. The revision process continued until recently, with new editions appearing every 10 years or so for urban areas.

Map Name(s) and Date(s)

007SE	1938	1:10,560
013NE	1938	1:10,560

Historical Map - Slice A



Order Details

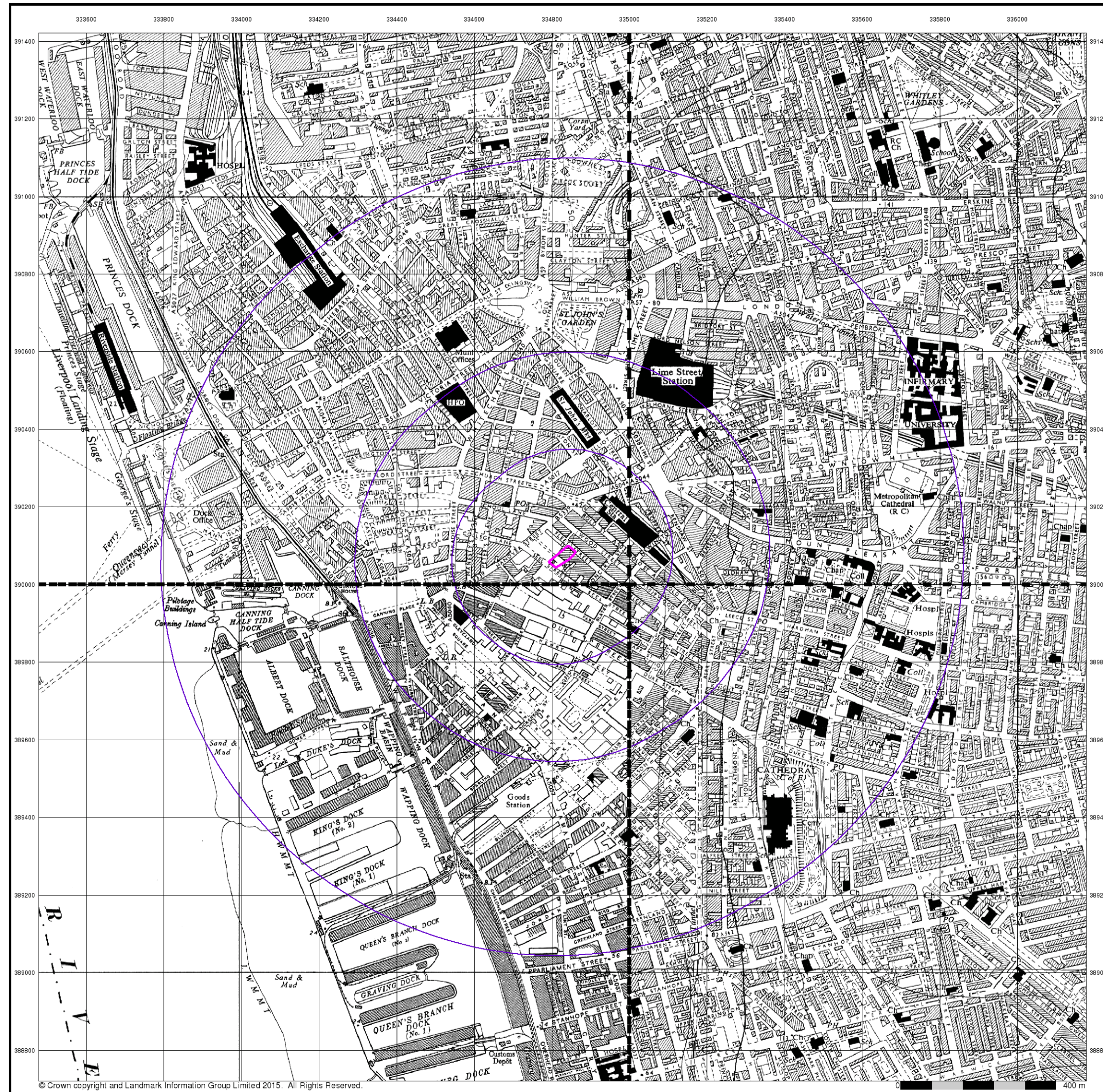
Order Number:	134329146_1_1
Customer Ref:	10/1065
National Grid Reference:	334830, 390070
Slice:	A
Site Area (Ha):	0.18
Search Buffer (m):	1000

Site Details

18-24 Seel Street, LIVERPOOL, L1 4AU

Landmark®
INFORMATION GROUP

Tel: 0844 844 9952
Fax: 0844 844 9951
Web: www.envirocheck.co.uk



© Crown copyright and Landmark Information Group Limited 2015. All Rights Reserved.

Envirocheck®

LANDMARK INFORMATION GROUP®

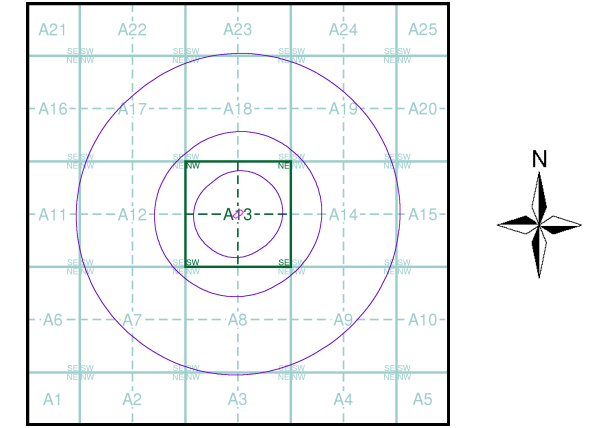
Ordnance Survey Plan Published 1954 - 1957 Source map scale - 1:10,000

The historical maps shown were reproduced from maps predominantly held at the scale adopted for England, Wales and Scotland in the 1840's. In 1854 the 1:2,500 scale was adopted for mapping urban areas; these maps were used to update the 1:10,560 maps. The published date given therefore is often some years later than the surveyed date. Before 1938, all OS maps were based on the Cassini Projection, with independent surveys of a single county or group of counties, giving rise to significant inaccuracies in outlying areas. In the late 1940's, a Provisional Edition was produced, which updated the 1:10,560 mapping from a number of sources. The maps appear unfinished - with all military camps and other strategic sites removed. These maps were initially overprinted with the National Grid. In 1970, the first 1:10,000 maps were produced using the Transverse Mercator Projection. The revision process continued until recently, with new editions appearing every 10 years or so for urban areas.

Map Name(s) and Date(s)

SJ39SW	SJ39SE
1956	1957
1:10,560	1:10,560
+	
SJ38NW	SJ38NE
1954	1956
1:10,560	1:10,560

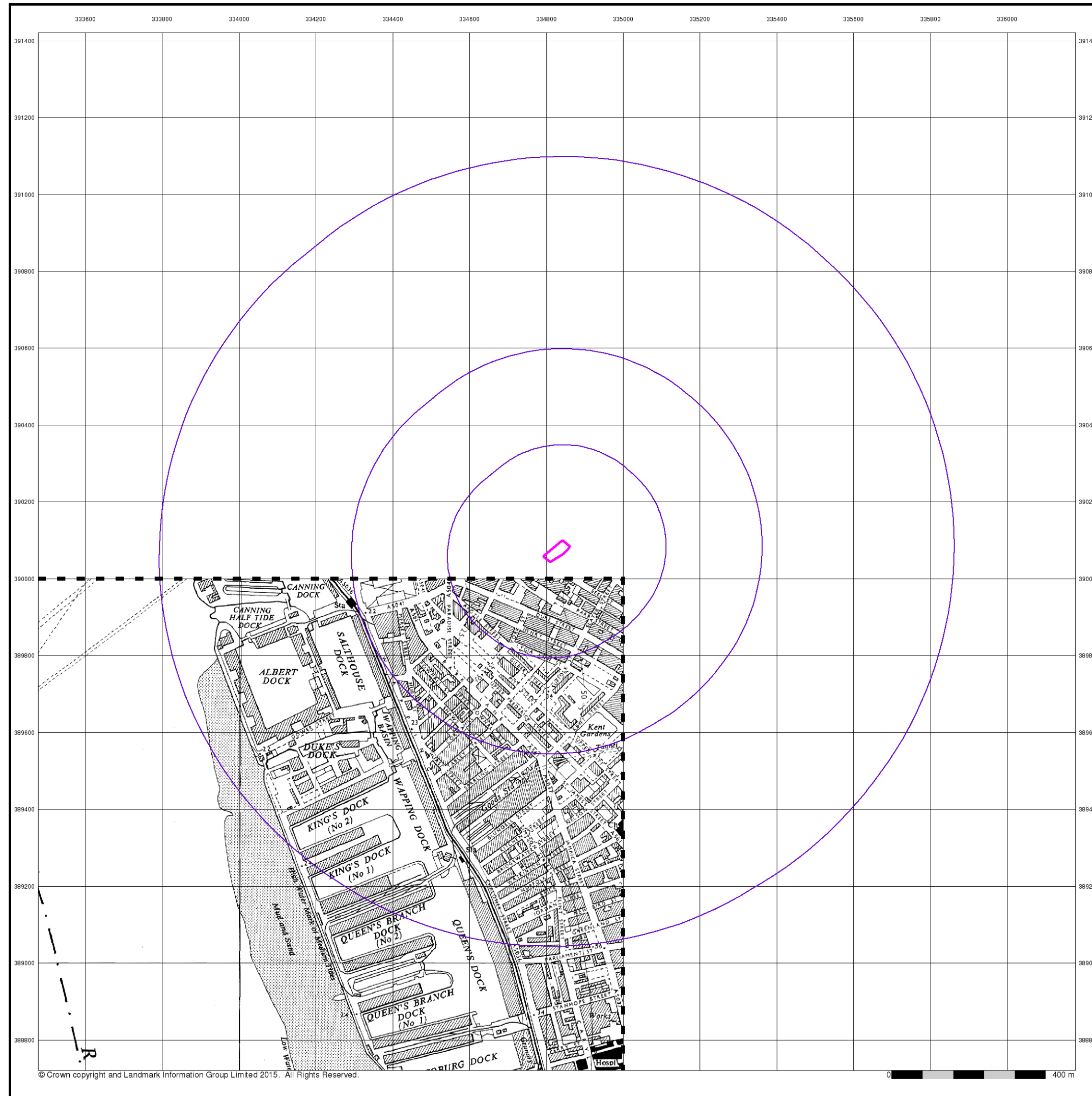
Historical Map - Slice A



Order Details
Order Number: 134329146_1_1
Customer Ref: 10/1065
National Grid Reference: 334830, 390070
Slice: A
Site Area (Ha): 0.18
Search Buffer (m): 1000

Site Details
18-24 Seel Street, LIVERPOOL, L1 4AU

Landmark®
INFORMATION GROUP
Tel: 0844 844 9952
Fax: 0844 844 9951
Web: www.envirocheck.co.uk



© Crown copyright and Landmark Information Group Limited 2015. All Rights Reserved.

Envirocheck®

LANDMARK INFORMATION GROUP®

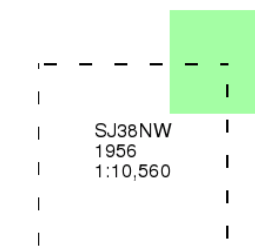
Ordnance Survey Plan

Published 1956

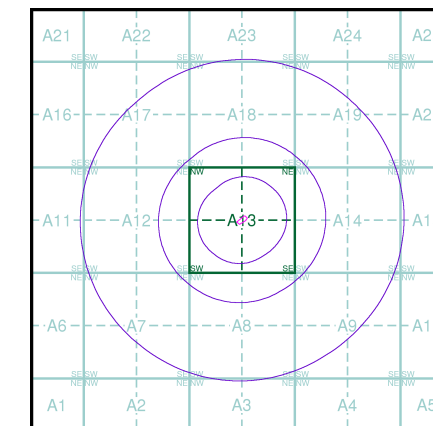
Source map scale - 1:10,000

The historical maps shown were reproduced from maps predominantly held at the scale adopted for England, Wales and Scotland in the 1840's. In 1854 the 1:2,500 scale was adopted for mapping urban areas; these maps were used to update the 1:10,560 maps. The published date given therefore is often some years later than the surveyed date. Before 1938, all OS maps were based on the Cassini Projection, with independent surveys of a single county or group of counties, giving rise to significant inaccuracies in outlying areas. In the late 1940's, a Provisional Edition was produced, which updated the 1:10,560 mapping from a number of sources. The maps appear unfinished - with all military camps and other strategic sites removed. These maps were initially overprinted with the National Grid. In 1970, the first 1:10,000 maps were produced using the Transverse Mercator Projection. The revision process continued until recently, with new editions appearing every 10 years or so for urban areas.

Map Name(s) and Date(s)



Historical Map - Slice A



Order Details

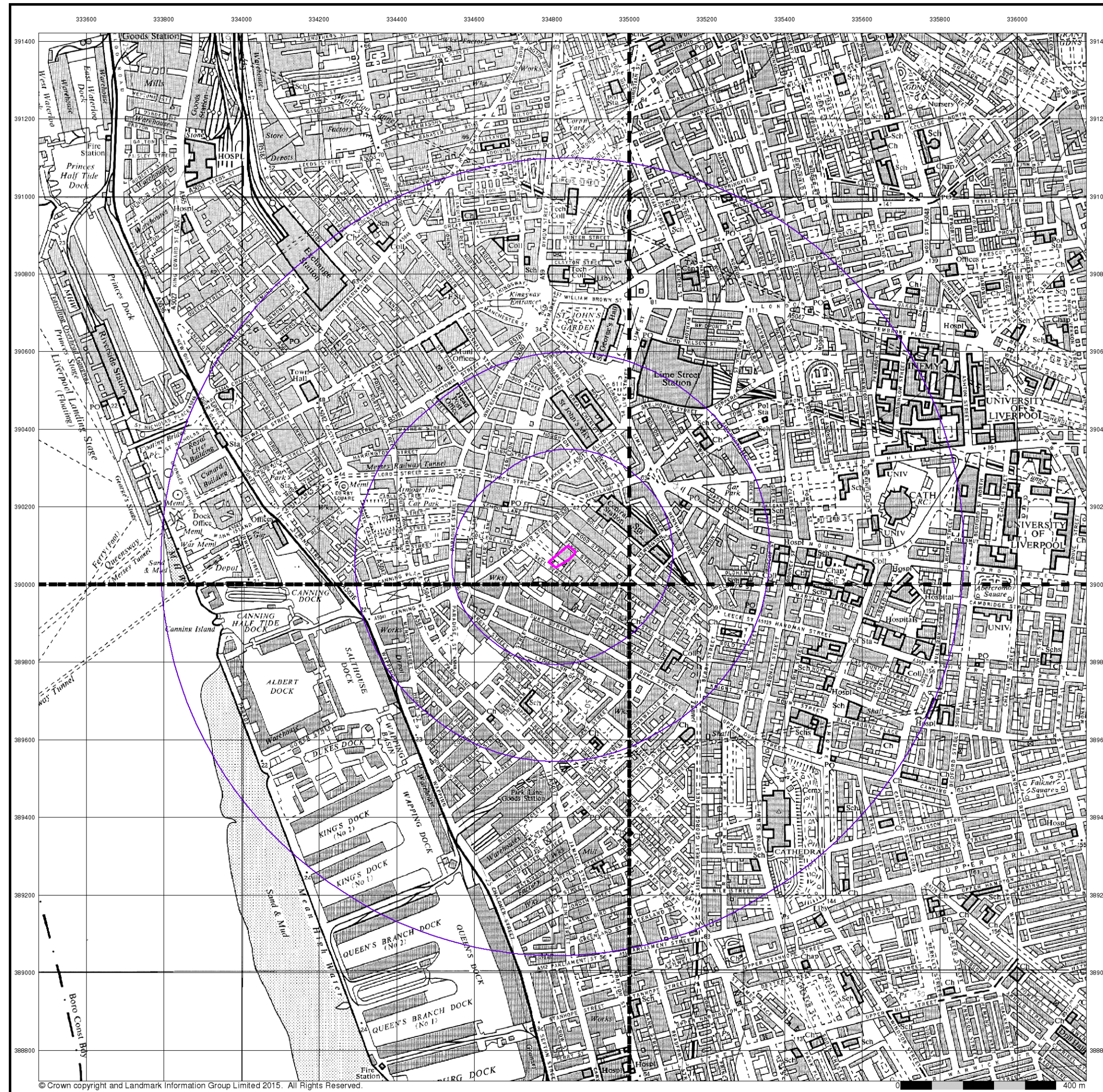
Order Number: 134329146_1_1
Customer Ref: 10/1065
National Grid Reference: 334830, 390070
Slice: A
Site Area (Ha): 0.18
Search Buffer (m): 1000

Site Details

18-24 Seel Street, LIVERPOOL, L1 4AU

Landmark®
INFORMATION GROUP

Tel: 0844 844 9952
Fax: 0844 844 9951
Web: www.envirocheck.co.uk



© Crown copyright and Landmark Information Group Limited 2015. All Rights Reserved.

Envirocheck®

LANDMARK INFORMATION GROUP®

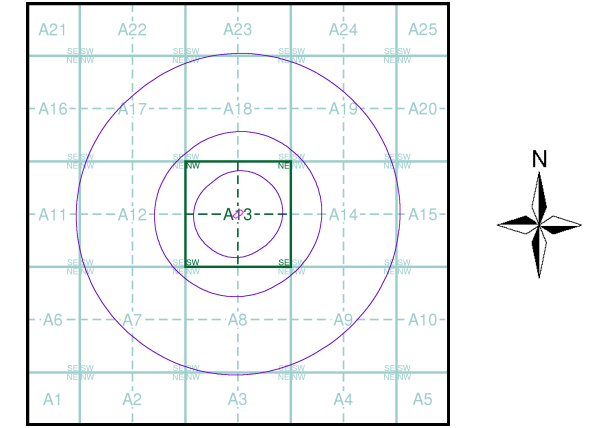
Ordnance Survey Plan
Published 1966 - 1968
Source map scale - 1:10,000

The historical maps shown were reproduced from maps predominantly held at the scale adopted for England, Wales and Scotland in the 1840's. In 1854 the 1:2,500 scale was adopted for mapping urban areas; these maps were used to update the 1:10,560 maps. The published date given therefore is often some years later than the surveyed date. Before 1938, all OS maps were based on the Cassini Projection, with independent surveys of a single county or group of counties, giving rise to significant inaccuracies in outlying areas. In the late 1940's, a Provisional Edition was produced, which updated the 1:10,560 mapping from a number of sources. The maps appear unfinished - with all military camps and other strategic sites removed. These maps were initially overprinted with the National Grid. In 1970, the first 1:10,000 maps were produced using the Transverse Mercator Projection. The revision process continued until recently, with new editions appearing every 10 years or so for urban areas.

Map Name(s) and Date(s)

SJ39SW	SJ39SE
1967	1968
1:10,560	1:10,560
SJ38NW	SJ38NE
1966	1967
1:10,560	1:10,560

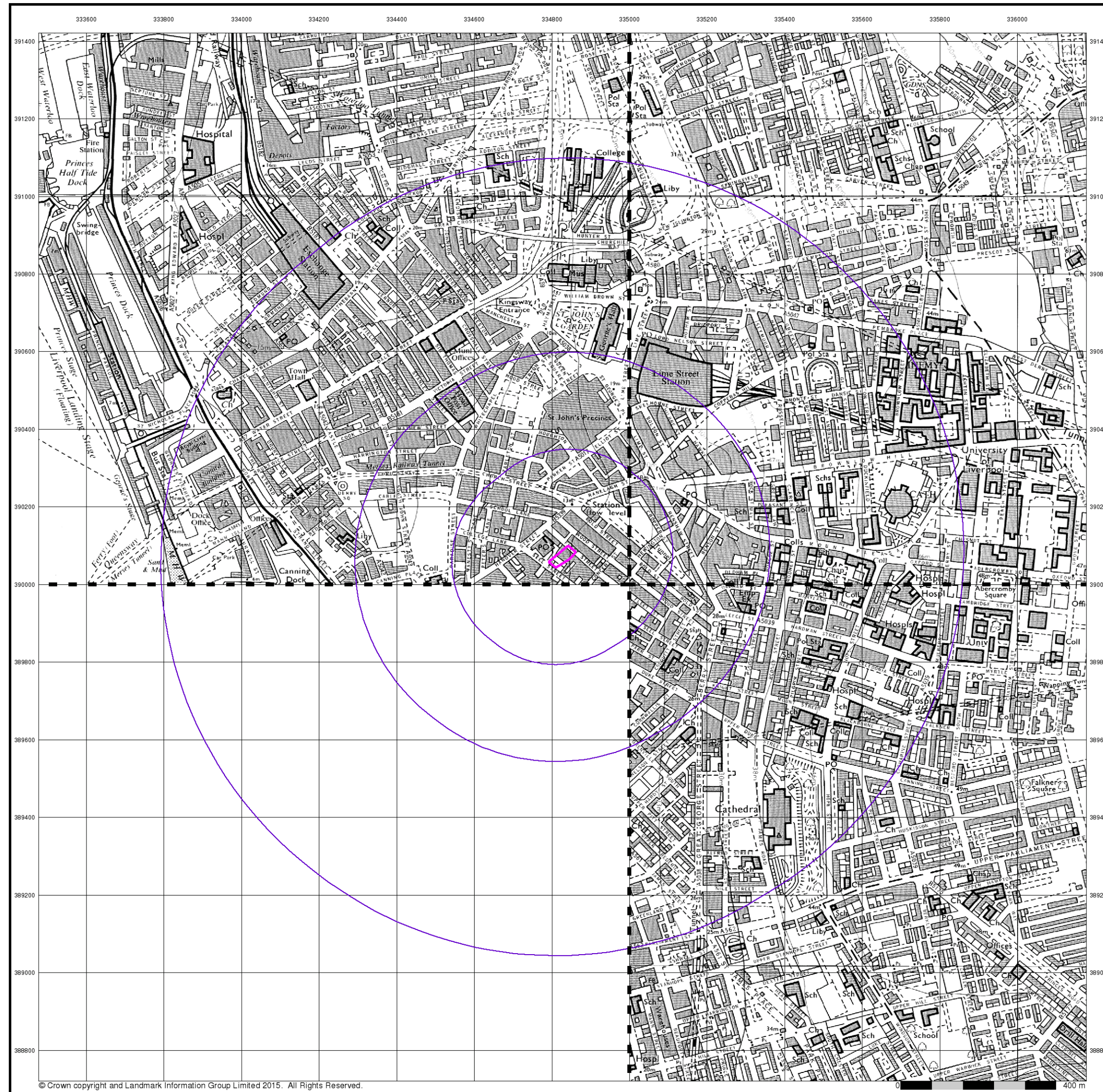
Historical Map - Slice A



Order Details
Order Number: 134329146_1_1
Customer Ref: 10/1065
National Grid Reference: 334830, 390070
Slice: A
Site Area (Ha): 0.18
Search Buffer (m): 1000

Site Details
18-24 Seel Street, LIVERPOOL, L1 4AU

Landmark®
INFORMATION GROUP
Tel: 0844 844 9952
Fax: 0844 844 9951
Web: www.envirocheck.co.uk



© Crown copyright and Landmark Information Group Limited 2015. All Rights Reserved.

Envirocheck®

LANDMARK INFORMATION GROUP®

Ordnance Survey Plan

Published 1973 - 1978

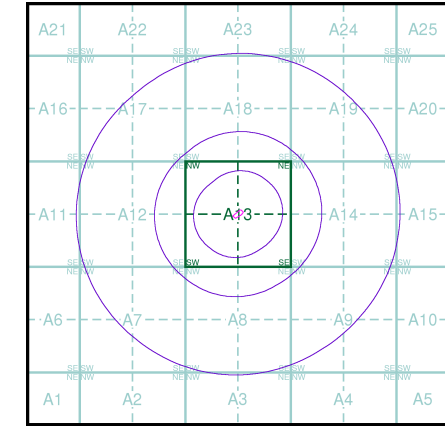
Source map scale - 1:10,000

The historical maps shown were reproduced from maps predominantly held at the scale adopted for England, Wales and Scotland in the 1840's. In 1854 the 1:2,500 scale was adopted for mapping urban areas; these maps were used to update the 1:10,560 maps. The published date given therefore is often some years later than the surveyed date. Before 1938, all OS maps were based on the Cassini Projection, with independent surveys of a single county or group of counties, giving rise to significant inaccuracies in outlying areas. In the late 1940's, a Provisional Edition was produced, which updated the 1:10,560 mapping from a number of sources. The maps appear unfinished - with all military camps and other strategic sites removed. These maps were initially overprinted with the National Grid. In 1970, the first 1:10,000 maps were produced using the Transverse Mercator Projection. The revision process continued until recently, with new editions appearing every 10 years or so for urban areas.

Map Name(s) and Date(s)

SJ39SW	SJ39SE
1973	1977
1:10,000	1:10,000
	SJ38NE
	1978
	1:10,000

Historical Map - Slice A



Order Details

Order Number: 134329146_1_1
Customer Ref: 10/1065
National Grid Reference: 334830, 390070
Slice: A
Site Area (Ha): 0.18
Search Buffer (m): 1000

Site Details

18-24 Seel Street, LIVERPOOL, L1 4AU

Landmark
INFORMATION GROUP
Tel: 0844 844 9952
Fax: 0844 844 9951
Web: www.envirocheck.co.uk



© Copyright Landmark Information Group Ltd. All Rights Reserved.

Envirocheck®

● LANDMARK INFORMATION GROUP®

Liverpool

Published 1974

Source map scale - 1:10,000

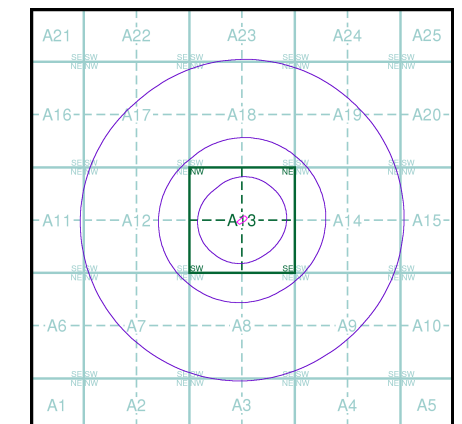
These maps were produced by the Russian military during the Cold War between 1950 and 1997, and cover 103 towns and cities throughout the U.K. The maps are produced at 1:25,000, 1:10,000 and 1:5,000 scale, and show detailed land use, with colour-coded areas for development, green areas, and non-developed areas. Buildings are coloured black and important building uses (such as hospitals, post offices, factories etc.) are numbered, with a numbered key describing their use.

They were produced by the Russians for the benefit of navigation, as well as strategic military sites and transport hubs, for use if they were to have invaded the U.K. The detailed information provided indicates that the areas were surveyed using land-based personnel, on the ground, in the cities that are mapped.

Map Name(s) and Date(s)

SJ39SW 1974 1:10,000	SJ39SE 1974 1:10,000
SJ38NW 1974 1:10,000	SJ38NE 1974 1:10,000

Russian Map - Slice A



Order Details

Order Number: 134329146_1_1
Customer Ref: 10/1065
National Grid Reference: 334830, 390070
Slice: A
Site Area (Ha): 0.18
Search Buffer (m): 1000

Site Details

18-24 Seel Street, LIVERPOOL, L1 4AU

Landmark®
● INFORMATION GROUP

Tel: 0844 844 9952
Fax: 0844 844 9951
Web: www.envirocheck.co.uk