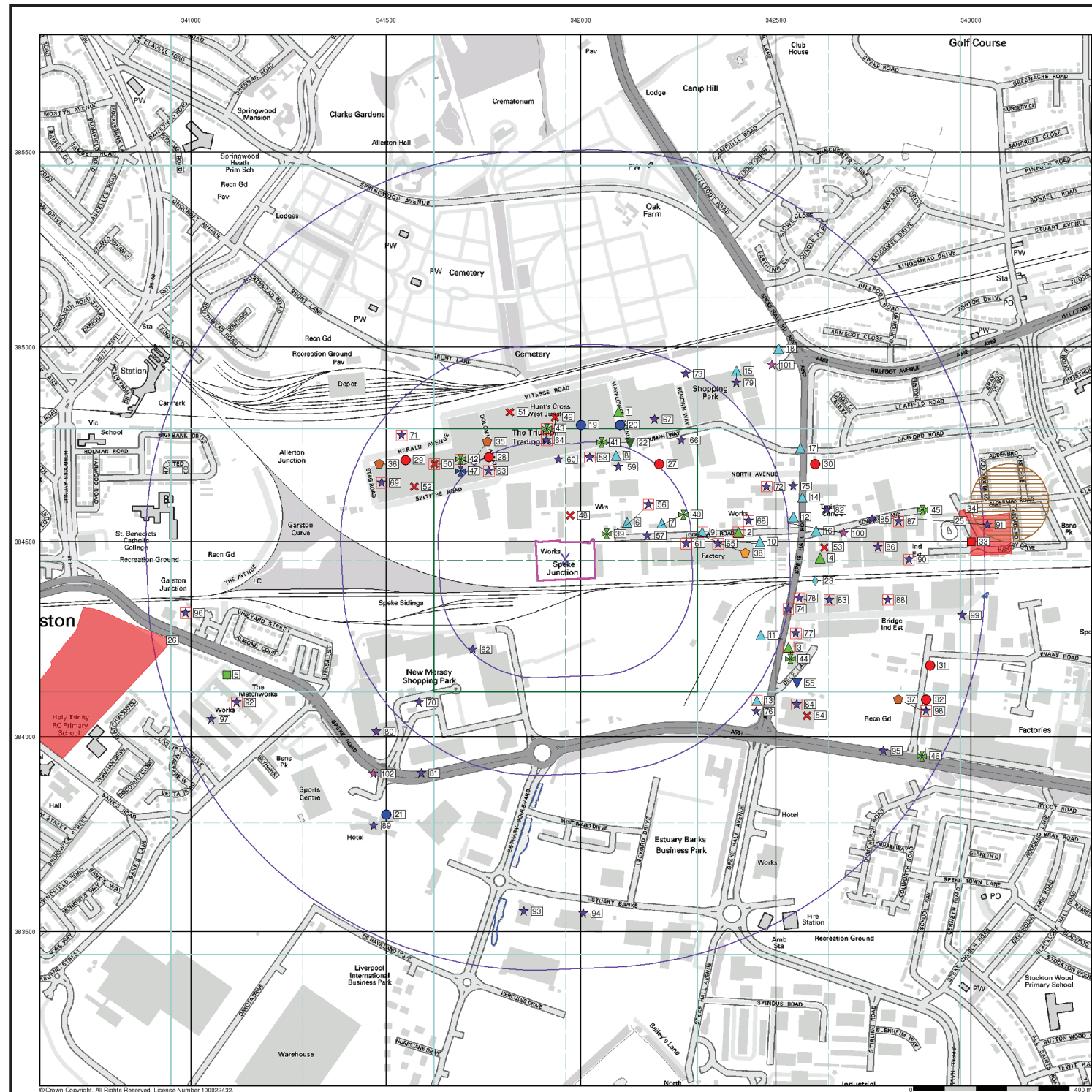


# **APPENDIX E**

## **Search Responses & Other Correspondence**



© Crown Copyright. All Rights Reserved. License Number 100022432.



### General

- Specified Site
- Specified Buffer(s)
- Bearing Reference Point
- Map ID
- Several of Type at Location

### Agency and Hydrological

- Contaminated Land Register Entry or Notice (Location)
- Contaminated Land Register Entry or Notice
- Discharge Consent
- Enforcement or Prohibition Notice
- Integrated Pollution Control
- Integrated Pollution Prevention Control
- Local Authority Integrated Pollution Prevention and Control
- Local Authority Pollution Prevention and Control
- Local Authority Pollution Prevention and Control Enforcement
- Pollution Incident to Controlled Waters
- Prosecution Relating to Authorised Processes
- Prosecution Relating to Controlled Waters
- Registered Radioactive Substance
- River Network or Water Feature
- River Quality Sampling Point
- Substantiated Pollution Incident Register
- Water Abstraction
- Water Industry Act Referral

### Waste

- BGS Recorded Landfill Site (Location)
- BGS Recorded Landfill Site
- EA Historic Landfill (Buffered Point)
- EA Historic Landfill (Polygon)
- Integrated Pollution Control Registered Waste Site
- Licensed Waste Management Facility (Landfill Boundary)
- Licensed Waste Management Facility (Location)
- Local Authority Recorded Landfill Site (Location)
- Local Authority Recorded Landfill Site
- Registered Landfill Site
- Registered Landfill Site (Point Buffered to 100m)
- Registered Landfill Site (Point Buffered to 250m)
- Registered Waste Transfer Site (Location)
- Registered Waste Treatment or Disposal Site (Location)
- Registered Waste Treatment or Disposal Site

### Geological

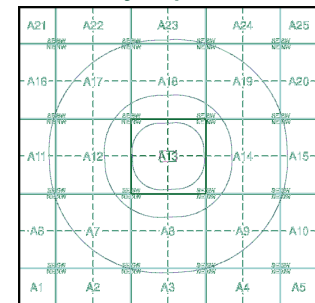
- BGS Recorded Mineral Site

### Industrial Land Use

- Contemporary Trade Directory Entry
- Fuel Station Entry
- Explosive Site
- NIHHS Site
- Planning Hazardous Substance Consent
- Planning Hazardous Substance Enforcement

### Hazardous Substances

### Site Sensitivity Map - Slice A



### Order Details

Order Number: 33907501\_1\_1  
Customer Ref: 11029  
National Grid Reference: 341960, 384450  
Slice: A  
Site Area (Ha): 1.44  
Search Buffer (m): 1000

### Site Details

Goodlass Road, Speke



Tel: 0844 844 9952  
Fax: 0844 844 9951  
Web: www.envirocheck.co.uk



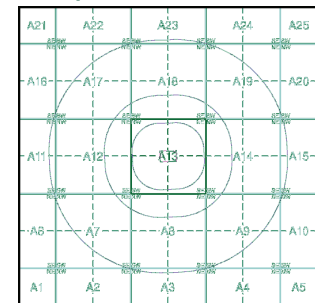
### General

- Specified Site
- Specified Buffer(s)
- Bearing Reference Point

### Agency and Hydrological (Flood)

- Extreme Flooding from Rivers or Sea without Defences (Zone 2)
- Flooding from Rivers or Sea without Defences (Zone 3)
- Area Benefiting from Flood Defence
- Flood Water Storage Areas
- Flood Defence

### Flood Map - Slice A



### Order Details

Order Number: 33907501\_1\_1  
 Customer Ref: 11029  
 National Grid Reference: 341960, 384450  
 Slice: A  
 Site Area (Ha): 1.44  
 Search Buffer (m): 1000

### Site Details

Goodlass Road, Speke



Tel: 0844 844 9952  
 Fax: 0844 844 9951  
 Web: www.envirocheck.co.uk

### General

- Specified Site
- Specified Buffer(s)
- Bearing Reference Point
- Map ID
- Several of Type at Location

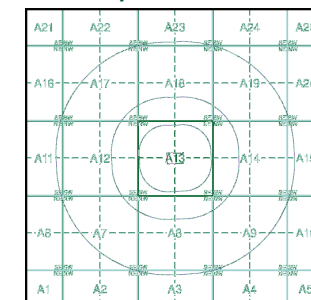
### Agency and Hydrological (Boreholes)

- BGS Borehole Depth 0 - 10m
- BGS Borehole Depth 10 - 30m
- BGS Borehole Depth 30m +
- Confidential
- Other

For Borehole information please refer to the Borehole .csv file which accompanied this slice.

A copy of the BGS Borehole Ordering Form is available to download from the Support section of [www.envirocheck.co.uk](http://www.envirocheck.co.uk).

### Borehole Map - Slice A

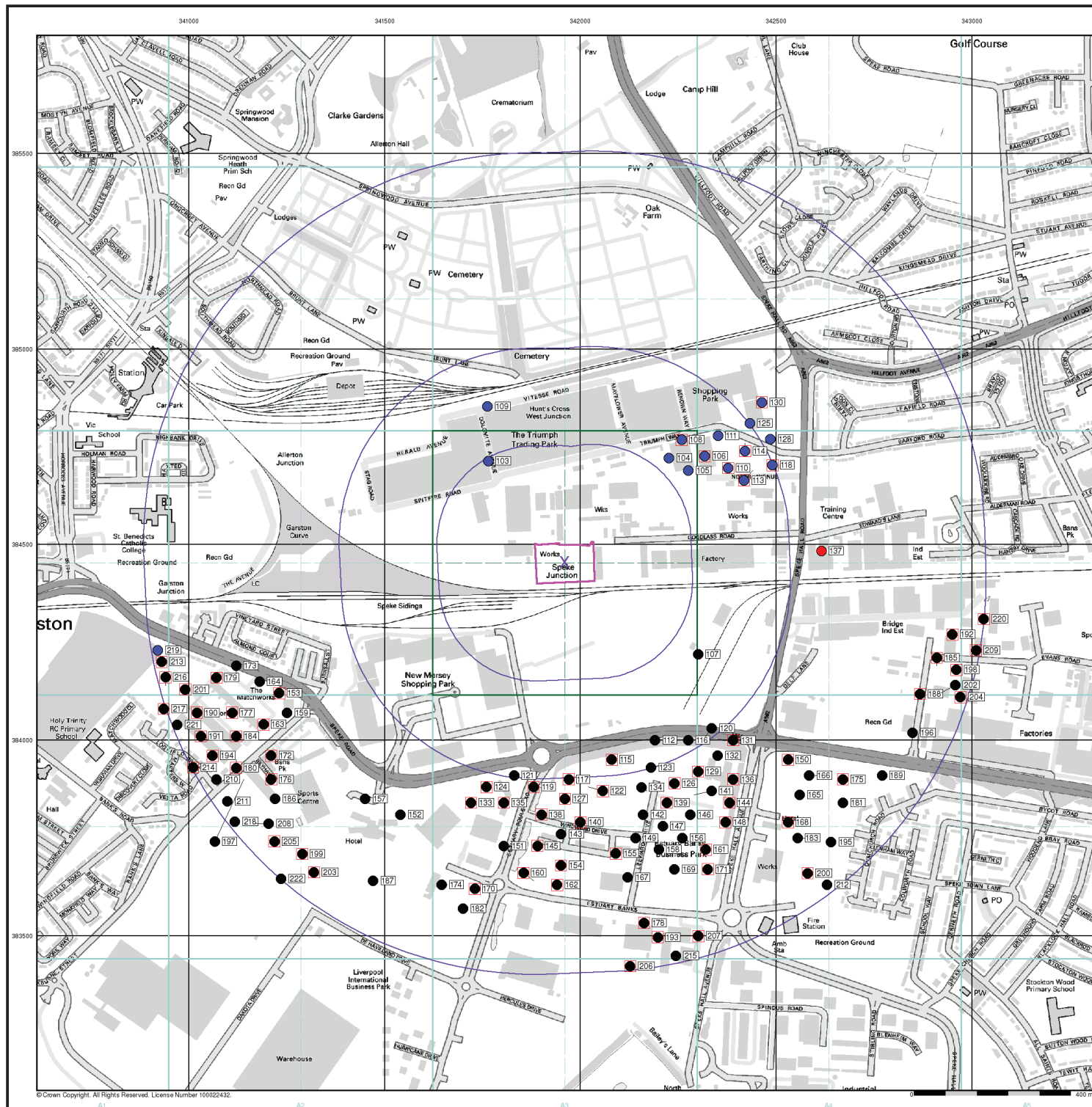


### Order Details

Order Number: 33907501\_1\_1  
Customer Ref: 11029  
National Grid Reference: 341960, 384450  
Slice: A  
Site Area (Ha): 1.44  
Search Buffer (m): 1000

### Site Details

Goodlass Road, Speke



### General

- Specified Site
- Specified Buffer(s)
- Bearing Reference Point
- Map ID
- Severall of Type at Location
- Pylon
- Overhead Transmission Line

### Agency and Hydrological

- Contaminated Land Register Entry or Notice (Location)
- Contaminated Land Register Entry or Notice
- Discharge Consent
- Enforcement or Prohibition Notice
- Integrated Pollution Control
- Integrated Pollution Prevention Control
- Local Authority Integrated Pollution Prevention and Control
- Local Authority Pollution Prevention and Control
- Local Authority Pollution Prevention and Control Enforcement
- Pollution Incident to Controlled Waters
- Prosecution Relating to Authorised Processes
- Prosecution Relating to Controlled Waters
- Registered Radioactive Substance
- River Network or Water Feature
- River Quality Sampling Point
- Substantiated Pollution Incident Register
- Water Abstraction
- Water Industry Act Referral

### Waste

- BGS Recorded Landfill Site (Location)
- BGS Recorded Landfill Site
- EA Historic Landfill (Buffered Point)
- EA Historic Landfill (Polygon)
- Integrated Pollution Control Registered Waste Site
- Licensed Waste Management Facility (Landfill Boundary)
- Licensed Waste Management Facility (Location)
- Local Authority Recorded Landfill Site (Location)
- Local Authority Recorded Landfill Site
- Registered Landfill Site
- Registered Landfill Site (Location)
- Registered Landfill Site (Point Buffered to 100m)
- Registered Landfill Site (Point Buffered to 250m)
- Registered Waste Transfer Site (Location)
- Registered Waste Transfer Site
- Registered Waste Treatment or Disposal Site (Location)
- Registered Waste Treatment or Disposal Site

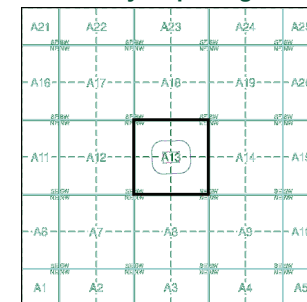
### Geological

- BGS Recorded Mineral Site

### Industrial Land Use

- Contemporary Trade Directory Entry
- Fuel Station Entry
- COMAH Site
- Explosive Site
- NIHHS Site
- Planning Hazardous Substance Consent
- Planning Hazardous Substance Enforcement

### Site Sensitivity Map - Segment A13



### Order Details

Order Number: 33907501\_1\_1  
 Customer Ref: 11029  
 National Grid Reference: 341960, 384450  
 Slice: A  
 Site Area (Ha): 1.44  
 Plot Buffer (m): 100




### Site Details

Goodlass Road, Speke






## Geology 1:50,000 Maps Legends

### Superficial Geology

Map Colour	Lex Code	Rock Name	Rock Type	Min and Max Age
	TFD	Tidal Flat Deposits	Clay, Silt and Sand	Holocene - Holocene
	TILLD	Till, Devensian	Diamicton	Devensian - Devensian
	SSA	Shirdley Hill Sand Formation	Sand	Flandrian - Devensian

### Bedrock and Faults

Map Colour	Lex Code	Rock Name	Rock Type	Min and Max Age
	CPB	Chester Pebble Beds Formation	Pebbly Sandstone	Scythian - Scythian
	WLSF	Wilmslow Sandstone Formation	Sandstone	Scythian - Scythian
		Faults		



### Geology 1:50,000 Maps

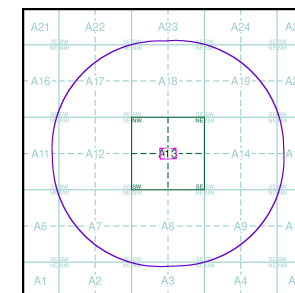
This report contains geological map extracts taken from the BGS Digital Geological map of Great Britain at 1:50,000 scale and is designed for users carrying out preliminary site assessments who require geological maps for the area around the site. This mapping may be more up to date than previously published paper maps.

The various geological layers - artificial and landslip deposits, superficial geology and solid (bedrock) geology are displayed in separate maps, but superimposed on the final 'Combined Surface Geology' map. All map legends feature on this page. Not all layers have complete nationwide coverage, so availability of data for relevant map sheets is indicated below.

### Geology 1:50,000 Maps Coverage

Map ID: 1  
 Map Sheet No: 097  
 Map Name: Runcorn  
 Map Date: 1980  
 Bedrock Geology: Available  
 Superficial Geology: Available  
 Artificial Geology: Not Available  
 Faults: Available  
 Landslip: Not Available  
 Rock Segments: Available

### Geology 1:50,000 Maps - Slice A



### Order Details:

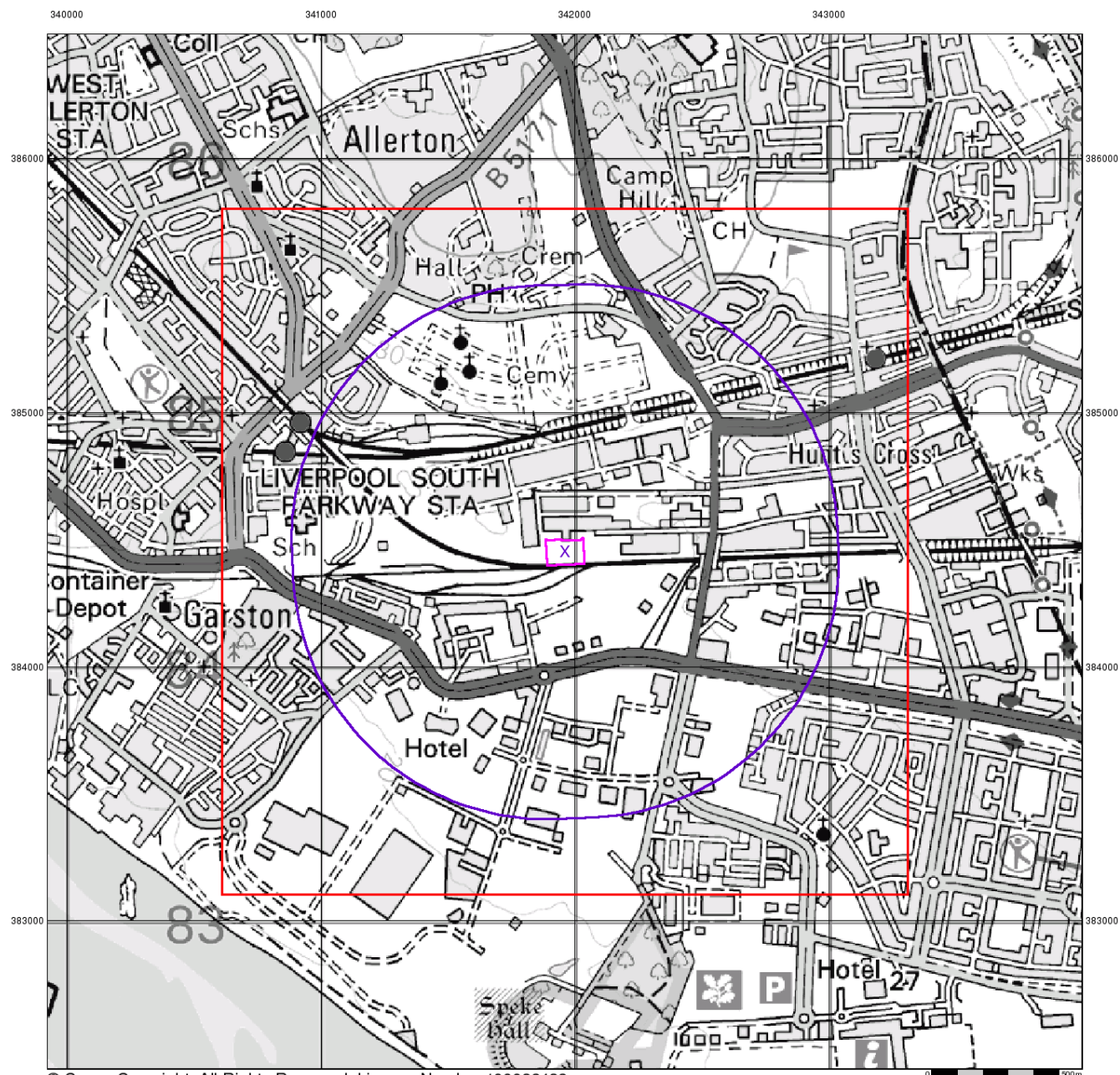
Order Number: 33907501\_1\_1  
 Customer Reference: 11029  
 National Grid Reference: 341960, 384450  
 Slice: A  
 Site Area (Ha): 1.44  
 Search Buffer (m): 1000

### Site Details:

Goodlass Road, Speke



Tel: 0844 844 9952  
 Fax: 0844 844 9951  
 Web: www.envirocheck.co.uk



© Crown Copyright. All Rights Reserved. License Number 100022432.



### Artificial Ground and Landslip

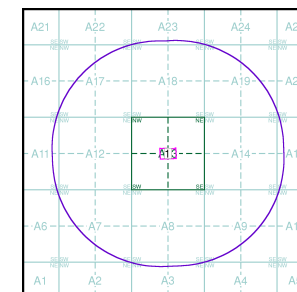
Artificial ground is a term used by BGS for those areas where the ground surface has been significantly modified by human activity. Information about previously developed ground is especially important, as it is often associated with potentially contaminated material, unpredictable engineering conditions and unstable ground.

Artificial ground includes:

- Made ground - man-made deposits such as embankments and spoil heaps on the natural ground surface.
- Worked ground - areas where the ground has been cut away such as quarries and road cuttings.
- Infilled ground - areas where the ground has been cut away then wholly or partially backfilled.
- Landscaped ground - areas where the surface has been reshaped.
- Disturbed ground - areas of ill-defined shallow or near surface mineral workings where it is impracticable to map made and worked ground separately.

Mass movement (landslip) deposits on BGS geological maps are primarily superficial deposits that have moved down slope under gravity to form landslips. These affect bedrock, other superficial deposits and artificial ground. The dataset also includes foundered strata, where the ground has collapsed due to subsidence.

### Artificial Ground and Landslip Map - Slice A



### Order Details:

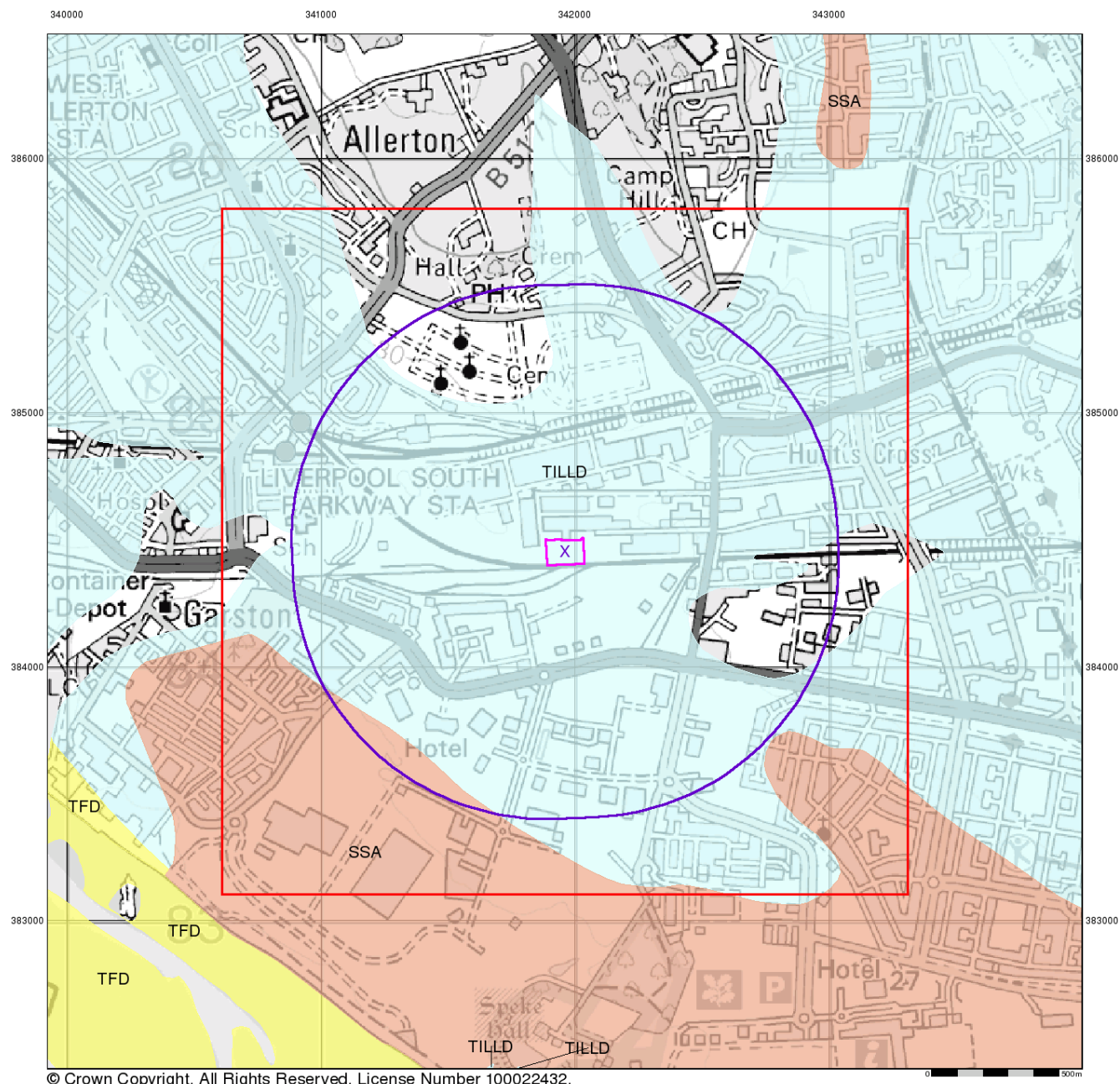
Order Number: 33907501\_1\_1  
 Customer Reference: 11029  
 National Grid Reference: 341960, 384450  
 Slice: A  
 Site Area (Ha): 1.44  
 Search Buffer (m): 1000

### Site Details:

Goodlass Road, Speke



Tel: 0844 844 9952  
 Fax: 0844 844 9951  
 Web: www.envirocheck.co.uk



© Crown Copyright. All Rights Reserved. License Number 100022432.



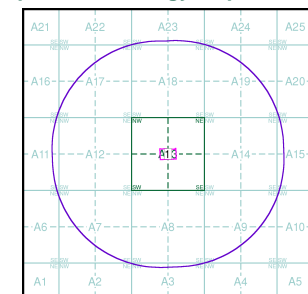
### Superficial Geology

Superficial Deposits are the youngest geological deposits formed during the most recent period of geological time, the Quaternary, which extends back about 1.8 million years from the present.

They rest on older deposits or rocks referred to as Bedrock. This dataset contains Superficial deposits that are of natural origin and 'in place'. Other superficial strata may be held in the Mass Movement dataset where they have been moved, or in the Artificial Ground dataset where they are of man-made origin.

Most of these Superficial deposits are unconsolidated sediments such as gravel, sand, silt and clay, and onshore they form relatively thin, often discontinuous patches or larger spreads.

### Superficial Geology Map - Slice A



### Order Details:

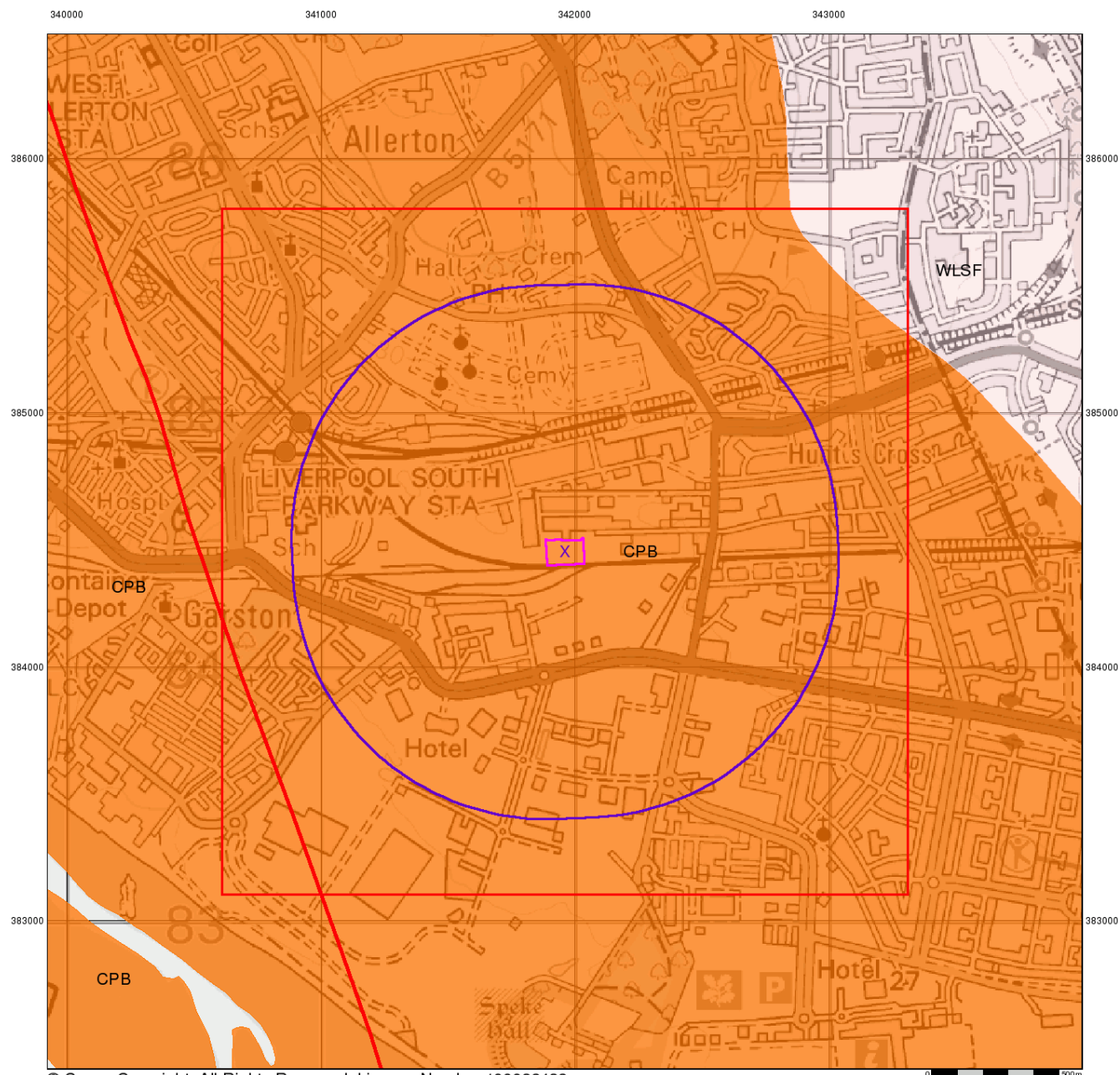
Order Number: 33907501\_1\_1  
 Customer Reference: 11029  
 National Grid Reference: 341960, 384450  
 Slice: A  
 Site Area (Ha): 1.44  
 Search Buffer (m): 1000

### Site Details:

Goodlass Road, Speke



Tel: 0844 844 9952  
 Fax: 0844 844 9951  
 Web: www.envirocheck.co.uk



© Crown Copyright. All Rights Reserved. License Number 100022432.



### Bedrock and Faults

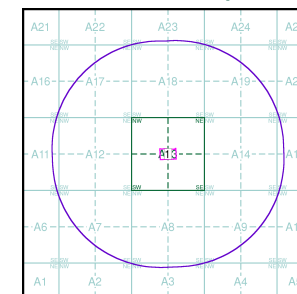
Bedrock geology is a term used for the main mass of rocks forming the Earth and are present everywhere, whether exposed at the surface in outcrops or concealed beneath superficial deposits or water.

The bedrock has formed over vast lengths of geological time ranging from ancient and highly altered rocks of the Proterozoic, some 2500 million years ago, or older, up to the relatively young Pliocene, 1.8 million years ago.

The bedrock geology includes many lithologies, often classified into three types based on origin: igneous, metamorphic and sedimentary.

The BGS Faults and Rock Segments dataset includes geological faults (e.g. normal, thrust), and thin beds mapped as lines (e.g. coal seam, gypsum bed). Some of these are linked to other particular 1:50,000 Geology datasets, for example, coal seams are part of the bedrock sequence, most faults and mineral veins primarily affect the bedrock but cut across the strata and post date its deposition.

### Bedrock and Faults Map - Slice A



### Order Details:

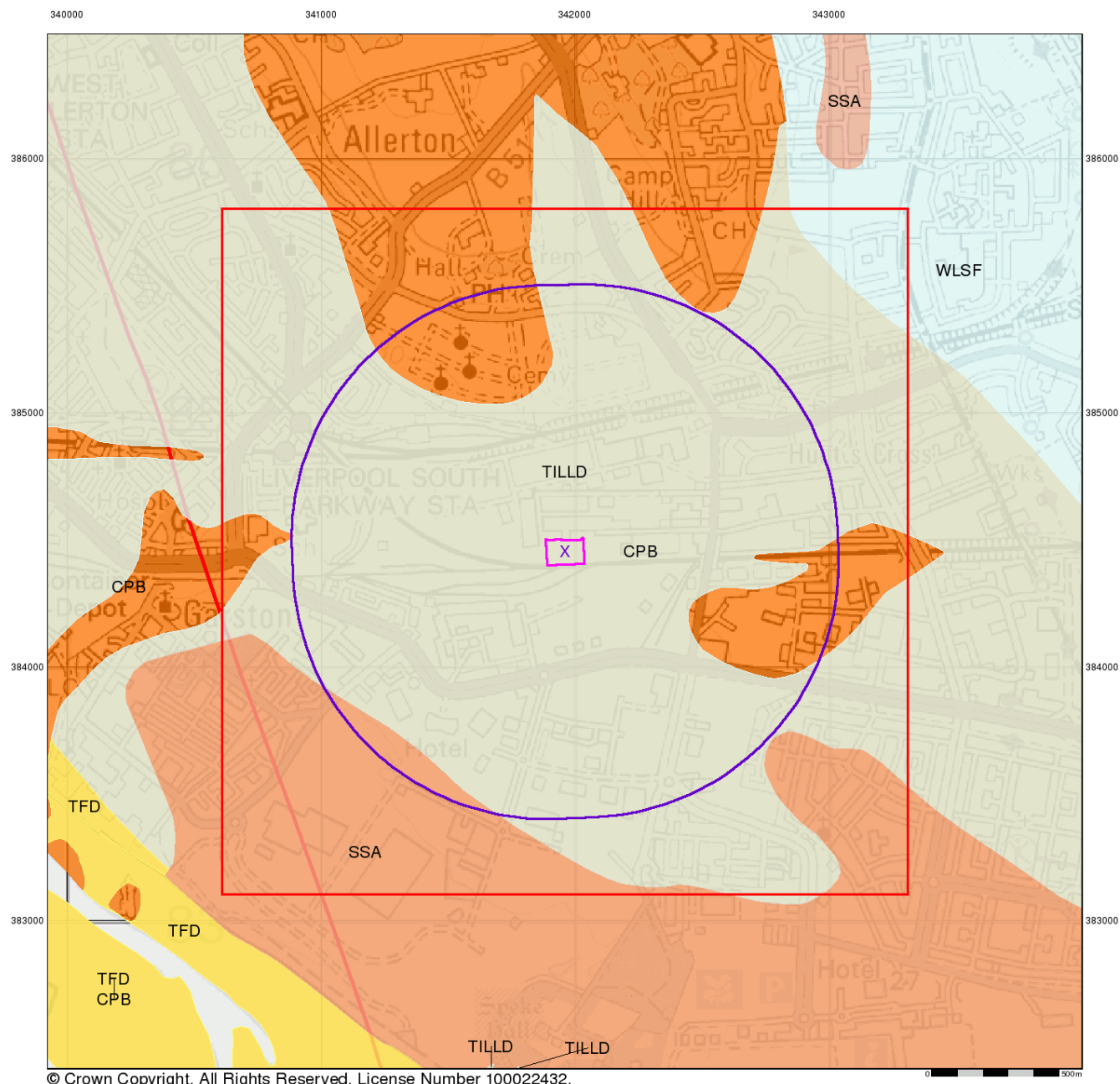
Order Number: 33907501\_1\_1  
 Customer Reference: 11029  
 National Grid Reference: 341960, 384450  
 Slice: A  
 Site Area (Ha): 1.44  
 Search Buffer (m): 1000

### Site Details:

Goodlass Road, Speke



Tel: 0844 844 9952  
 Fax: 0844 844 9951  
 Web: www.envirocheck.co.uk



© Crown Copyright. All Rights Reserved. License Number 100022432.



### Combined Surface Geology

The Combined Surface Geology map combines all the previous maps into one combined geological overview of your site.

Please consult the legends to the previous maps to interpret the Combined "Surface Geology" map.

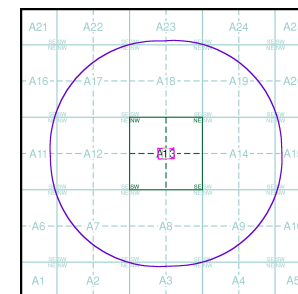
### Additional Information

More information on 1:50,000 Geological mapping and explanations of rock classifications can be found on the BGS website. Using the LEX Codes in this report, further descriptions of rock types can be obtained by interrogating the 'BGS Lexicon of Named Rock Units'. This database can be accessed by following the 'Information and Data' link on the BGS website.

### Contact

British Geological Survey  
Kingsley Dunham Centre  
Keyworth  
Nottingham  
NG12 5GG  
Telephone: 0115 936 3143  
Fax: 0115 936 3276  
email: enquiries@bgs.ac.uk  
website: www.bgs.ac.uk

### Combined Geology Map - Slice A



### Order Details:

Order Number: 33907501\_1\_1  
Customer Reference: 11029  
National Grid Reference: 341960, 384450  
Slice: A  
Site Area (Ha): 1.44  
Search Buffer (m): 1000

### Site Details:

Goodlass Road, Speke



Tel: 0844 844 9952  
Fax: 0844 844 9951  
Web: www.envirocheck.co.uk

# Envirocheck<sup>®</sup> Report:

## Datasheet

### Order Details:

**Order Number:**

33907501\_1\_1

**Customer Reference:**

11029

**National Grid Reference:**

341960, 384450

**Slice:**

A

**Site Area (Ha):**

1.44

**Search Buffer (m):**

1000

### Site Details:

Goodlass Road  
Speke

### Client Details:

Mr P Waine  
PWA Geo Environmental  
Summit House  
Riparian Way  
The Crossings, Cross Hills  
Keighley  
West Yorkshire  
BD20 7BW

Report Section	Page Number
Summary	-
Agency & Hydrological	1
Waste	15
Hazardous Substances	19
Geological	22
Industrial Land Use	23
Sensitive Land Use	-
Data Currency	33
Data Suppliers	39
Useful Contacts	40

## Introduction

The Environment Act 1995 has made site sensitivity a key issue, as the legislation pays as much attention to the pathways by which contamination could spread, and to the vulnerable targets of contamination, as it does the potential sources of contamination. For this reason, Landmark's Site Sensitivity maps and Datasheet(s) place great emphasis on statutory data provided by the Environment Agency and the Scottish Environment Protection Agency; it also incorporates data from Natural England (and the Scottish and Welsh equivalents) and Local Authorities; and highlights hydrogeological features required by environmental and geotechnical consultants. It does not include any information concerning past uses of land. The datasheet is produced by querying the Landmark database to a distance defined by the client from a site boundary provided by the client.

In the attached datasheet the National Grid References (NGRs) are rounded to the nearest 10m in accordance with Landmark's agreements with a number of Data Suppliers.

## Copyright Notice

© Landmark Information Group Limited 2011. The Copyright on the information and data and its format as contained in this Envirocheck® Report ("Report") is the property of Landmark Information Group Limited ("Landmark") and several other Data Providers, including (but not limited to) Ordnance Survey, British Geological Survey, the Environment Agency and Natural England, and must not be reproduced in whole or in part by photocopying or any other method. The Report is supplied under Landmark's Terms and Conditions accepted by the Customer. A copy of Landmark's Terms and Conditions can be found with the Index Map for this report. Additional copies of the Report may be obtained from Landmark, subject to Landmark's charges in force from time to time. The Copyright, design rights and any other intellectual rights shall remain the exclusive property of Landmark and /or other Data providers, whose Copyright material has been included in this Report.

## Natural England Copyright Notice

Site of Special Scientific Interest, National Nature Reserve, Ramsar, Special Protection Area, Special Conservation Area, Marine Nature Reserve data (derived from Ordnance Survey 1:10000 raster) is provided by, and used with the permission of, Natural England who retain the copyright and Intellectual Property Rights for the data.

## Ove Arup Copyright Notice

The Data provided in this report was obtained on Licence from Ove Arup & Partners Limited (for further information, contact mining.review@arup.com). No reproduction or further use of such Data is to be made without the prior written consent of Ove Arup & Partners Limited. The information and data supplied in the product are derived from publicly available records and other third party sources and neither Ove Arup & Partners nor Landmark warrant the accuracy or completeness of such information or data.

## Peter Brett Associates Copyright Notice

The cavity data presented has been extracted from the PBA enhanced version of the original DEFRA national cavity databases. PBA/DEFRA retain the copyright & intellectual property rights in the data. Whilst all reasonable efforts are made to check that the information contained in the cavity databases is accurate we do not warrant that the data is complete or error free. The information is based upon our own researches and those collated from a number of external sources and is continually being augmented and updated by PBA. In no event shall PBA/DEFRA or Landmark be liable for any loss or damage including, without limitation, indirect or consequential loss or damage arising from the use of this data.

## Radon Potential dataset Copyright Notice

Information supplied from a joint dataset compiled by The British Geological Survey and the Health Protection Agency.

## Report Version v47.0

Data Type	Page Number	On Site	0 to 250m	251 to 500m	501 to 1000m (*up to 2000m)
<b>Agency &amp; Hydrological</b>					
Contaminated Land Register Entries and Notices					
Discharge Consents					
Enforcement and Prohibition Notices					
Integrated Pollution Controls	pg 1			5	4
Integrated Pollution Prevention And Control	pg 2				1
Local Authority Integrated Pollution Prevention And Control					
Local Authority Pollution Prevention and Controls	pg 2		3	3	9
Local Authority Pollution Prevention and Control Enforcements					
Nearest Surface Water Feature	pg 4			Yes	
Pollution Incidents to Controlled Waters	pg 5			2	1
Prosecutions Relating to Authorised Processes	pg 5			1	
Prosecutions Relating to Controlled Waters					
Registered Radioactive Substances					
River Quality					
River Quality Biology Sampling Points					
River Quality Chemistry Sampling Points					
Substantiated Pollution Incident Register					
Water Abstractions	pg 5				1 (*31)
Water Industry Act Referrals					
Groundwater Vulnerability	pg 13	Yes	n/a	n/a	n/a
Bedrock Aquifer Designations	pg 13	Yes	n/a	n/a	n/a
Superficial Aquifer Designations	pg 13	Yes	n/a	n/a	n/a
Source Protection Zones	pg 13	1			
Extreme Flooding from Rivers or Sea without Defences				n/a	n/a
Flooding from Rivers or Sea without Defences				n/a	n/a
Areas Benefiting from Flood Defences				n/a	n/a
Flood Water Storage Areas				n/a	n/a
Flood Defences				n/a	n/a
<b>Waste</b>					
BGS Recorded Landfill Sites					
Historical Landfill Sites	pg 15				2
Integrated Pollution Control Registered Waste Sites					
Licensed Waste Management Facilities (Landfill Boundaries)					
Licensed Waste Management Facilities (Locations)	pg 15			3	3
Local Authority Recorded Landfill Sites	pg 17				1
Registered Landfill Sites	pg 17				1
Registered Waste Transfer Sites	pg 17			2	1
Registered Waste Treatment or Disposal Sites	pg 18			1	

Data Type	Page Number	On Site	0 to 250m	251 to 500m	501 to 1000m (*up to 2000m)
<b>Hazardous Substances</b>					
Control of Major Accident Hazards Sites (COMAH)	pg 19		2	5	3
Explosive Sites					
Notification of Installations Handling Hazardous Substances (NIHHS)	pg 20			1	
Planning Hazardous Substance Consents	pg 20		1	5	3
Planning Hazardous Substance Enforcements					
<b>Geological</b>					
BGS Recorded Mineral Sites	pg 22				1
BGS 1:625,000 Solid Geology	pg 22	Yes	n/a	n/a	n/a
Brine Compensation Area			n/a	n/a	n/a
Coal Mining Affected Areas			n/a	n/a	n/a
Mining Instability			n/a	n/a	n/a
Man-Made Mining Cavities					
Natural Cavities					
Non Coal Mining Areas of Great Britain				n/a	n/a
Potential for Collapsible Ground Stability Hazards				n/a	n/a
Potential for Compressible Ground Stability Hazards				n/a	n/a
Potential for Ground Dissolution Stability Hazards				n/a	n/a
Potential for Landslide Ground Stability Hazards	pg 22	Yes		n/a	n/a
Potential for Running Sand Ground Stability Hazards	pg 22	Yes		n/a	n/a
Potential for Shrinking or Swelling Clay Ground Stability Hazards	pg 22	Yes		n/a	n/a
Radon Potential - Radon Affected Areas			n/a	n/a	n/a
Radon Potential - Radon Protection Measures			n/a	n/a	n/a
<b>Industrial Land Use</b>					
Contemporary Trade Directory Entries	pg 23		10	27	66
Fuel Station Entries	pg 32			1	2

Data Type	Page Number	On Site	0 to 250m	251 to 500m	501 to 1000m (*up to 2000m)
<b>Sensitive Land Use</b>					
Areas of Adopted Green Belt					
Areas of Unadopted Green Belt					
Areas of Outstanding Natural Beauty					
Environmentally Sensitive Areas					
Forest Parks					
Local Nature Reserves					
Marine Nature Reserves					
National Nature Reserves					
National Parks					
Nitrate Sensitive Areas					
Nitrate Vulnerable Zones					
Ramsar Sites					
Sites of Special Scientific Interest					
Special Areas of Conservation					
Special Protection Areas					

Map ID	Details	Quadrant Reference (Compass Direction)	Estimated Distance From Site	Contact	NGR
1	<b>Integrated Pollution Controls</b> Name: Organic Intermediates Ltd Location: UNIT 14, BLOCK C, MAYFLOWER LANE, TRIUMPH TRADING PARK, LIVERPOOL, L24 9GQ Authority: Environment Agency, North West Region Permit Reference: Bk9270 Dated: 27th May 2002 Process Type: IPC new application Description: 4.4 A (D) processes involving Halogens within the Chemical Industry <b>Status: Authorisation revokedRevoked</b> Positional Accuracy: Manually positioned to the road within the address or location	A18SE (N)	331	1	342096 384830
2	<b>Integrated Pollution Controls</b> Name: Cray Valley Ltd Location: P O Box 12, Goodglass Road, Speke, LIVERPOOL, Merseyside, L24 9HJ Authority: Environment Agency, North West Region Permit Reference: AK9534 Dated: 17th March 1994 Process Type: IPC application for process that was regulated by HMIP for air releases under previous legislation Description: 4.2 A (D) Manufacture and use of Organic Chemicals within the Chemical Industry <b>Status: Authorisation superseded by a substantial or non substantial variationSuperseded</b> Positional Accuracy: Manually positioned within the geographical locality	A14NW (E)	370	1	342403 384520
2	<b>Integrated Pollution Controls</b> Name: Cray Valley Ltd Location: P O Box 12, Goodglass Road, Speke, LIVERPOOL, Merseyside, L24 9HJ Authority: Environment Agency, North West Region Permit Reference: Bi5469 Dated: 8th June 2000 Process Type: IPC minor (non-substantial) variation to previous variation Description: 4.2 A (D) Manufacture and use of Organic Chemicals within the Chemical Industry <b>Status: Authorisation revokedRevoked</b> Positional Accuracy: Unknown	A14NW (E)	371	1	342403 384525
2	<b>Integrated Pollution Controls</b> Name: Cray Valley Ltd Location: P O Box 12, Goodglass Road, Speke, LIVERPOOL, Merseyside, L24 9HJ Authority: Environment Agency, North West Region Permit Reference: AP5137 Dated: 15th June 1995 Process Type: IPC minor (non-substantial) variation to previous variation Description: 4.2 A (D) Manufacture and use of Organic Chemicals within the Chemical Industry <b>Status: Authorisation superseded by a substantial or non substantial variationSuperseded</b> Positional Accuracy: Manually positioned within the geographical locality	A14NW (E)	371	1	342403 384525
2	<b>Integrated Pollution Controls</b> Name: Cray Valley Ltd Location: P O Box 12, Goodglass Road, LIVERPOOL, Merseyside, L24 9HL Authority: Environment Agency, North West Region Permit Reference: BD0656 Dated: 24th November 1998 Process Type: IPC minor (non-substantial) variation to previous variation Description: 4.2 A (D) Manufacture and use of Organic Chemicals within the Chemical Industry <b>Status: Authorisation superseded by a substantial or non substantial variationSuperseded</b> Positional Accuracy: Manually positioned within the geographical locality	A14NW (E)	375	1	342408 384520
3	<b>Integrated Pollution Controls</b> Name: Organic Intermediates Ltd Location: Unit 24; Block C, Merseyside Enterprise Trading Park, Speke Hall Road, LIVERPOOL, L24 9GG Authority: Environment Agency, North West Region Permit Reference: AY3695 Dated: 7th October 1997 Process Type: IPC new application Description: 4.2 A (D) Manufacture and use of Organic Chemicals within the Chemical Industry <b>Status: Authorisation superseded by a substantial or non substantial variationSuperseded</b> Positional Accuracy: Manually positioned to the road within the address or location	A14SW (E)	525	1	342527 384220

Map ID	Details	Quadrant Reference (Compass Direction)	Estimated Distance From Site	Contact	NGR
3	<b>Integrated Pollution Controls</b> Name: Organic Intermediates Ltd Location: Unit 24; Block C, Merseyside Enterprise Trading Park, Speke Hall Road, LIVERPOOL, L24 9GG Authority: Environment Agency, North West Region Permit Reference: BG0512 Dated: 14th May 1999 Process Type: IPC minor (non-substantial) variation to previous variation Description: 4.2 A (D) Manufacture and use of Organic Chemicals within the Chemical Industry <b>Status:</b> <b>Authorisation revokedRevoked</b> Positional Accuracy: Manually positioned to the road within the address or location	A14SW (E)	528	1	342532 384225
3	<b>Integrated Pollution Controls</b> Name: Organic Intermediates Ltd Location: Unit 24 Block C, Merseyside Enterprise Trading Park, Speke Hall Road, LIVERPOOL, Merseyside, L24 9GG Authority: Environment Agency, North West Region Permit Reference: BD9165 Dated: 24th November 1998 Process Type: IPC minor (non-substantial) variation to previous variation Description: 4.2 A (D) Manufacture and use of Organic Chemicals within the Chemical Industry <b>Status:</b> <b>Authorisation superseded by a substantial or non substantial variationSuperseded</b> Positional Accuracy: Manually positioned to the road within the address or location	A14SW (E)	530	1	342532 384220
4	<b>Integrated Pollution Controls</b> Name: Biodeg (Formulations) Ltd Location: Edwards Lane, Speke, LIVERPOOL, L24 9HW Authority: Environment Agency, North West Region Permit Reference: AJ2135 Dated: 29th June 1993 Process Type: Withdrawn IPC application Description: 4.2 A (A) Manufacture and use of Organic Chemicals within the Chemical Industry <b>Status:</b> <b>Application deemed withdrawnWithdrawn</b> Positional Accuracy: Unknown	A14NW (E)	578	1	342613 384454
5	<b>Integrated Pollution Prevention And Control</b> Name: Prinovis Liverpool Limited Location: Garston Printworks, 140, Speke Road,,Garston, LIVERPOOL, Merseyside, L19 2PH Authority: Environment Agency, North West Region Permit Reference: KP3331GK Original Permit Ref: Bp3435sy Effective Date: Not Supplied <b>Status:</b> <b>Valid</b> Application Type: Variation App. Sub Type: Minor Positional Accuracy: Automatically positioned to the address Activity Code: 6.4 A(2) (A) Activity Description: Coating, Printing And Textiles; Using Organic Solvents Greater Than 150Kg/Hr Or 200 T/A Unless 6.4 A(1) Primary Activity: N Activity Code: 1.1 A(1) (A) Activity Description: Combustion; Any Fuel Greater Or Equal To 50Mw Primary Activity: Y	A12SW (W)	834	1	341091 384159
6	<b>Local Authority Pollution Prevention and Controls</b> Name: Inver Uk Location: Goodlass Road, LIVERPOOL, Merseyside, L24 9GT Authority: Liverpool City Council, Liverpool Environmental Health & Trading Standards Division Permit Reference: EP/V/01/09 Dated: Not Supplied Process Type: Local Authority Air Pollution Control Description: PG6/31 Powder coating processes ( including sheradizing ) <b>Status:</b> <b>Authorised</b> Positional Accuracy: Manually positioned to the address or location	A13NE (NE)	94	2	342118 384546
7	<b>Local Authority Pollution Prevention and Controls</b> Name: Beckers Industrial Coatings Location: Goodlass Road, LIVERPOOL, Merseyside, L24 9HJ Authority: Liverpool City Council, Liverpool Environmental Health & Trading Standards Division Permit Reference: PPC/45/05 Dated: 10th August 1993 Process Type: Local Authority Air Pollution Control Description: PG6/31 Powder coating processes ( including sheradizing ) <b>Status:</b> <b>Authorised</b> Positional Accuracy: Manually positioned to the address or location	A13NE (E)	178	2	342207 384544

Map ID	Details	Quadrant Reference (Compass Direction)	Estimated Distance From Site	Contact	NGR
8	<b>Local Authority Pollution Prevention and Controls</b> Name: Mcj Casings Ltd Location: Triumph Trading Park, Speke hall Road, LIVERPOOL, Merseyside, L24 9GQ Authority: Liverpool City Council, Liverpool Environmental Health & Trading Standards Division Permit Reference: 695 Dated: 19th May 1994 Process Type: Local Authority Air Pollution Control Description: PG6/39 Animal by-products dealers <b>Status: Authorised</b> Positional Accuracy: Manually positioned to the address or location	A13NE (NE)	219	2	342090 384717
9	<b>Local Authority Pollution Prevention and Controls</b> Name: Herberts Powder Coatings Ltd Location: Goodlass Road, LIVERPOOL, Merseyside, L24 9HJ Authority: Liverpool City Council, Liverpool Environmental Health & Trading Standards Division Permit Reference: 662 Dated: 3rd September 1993 Process Type: Local Authority Air Pollution Control Description: PG6/31 Powder coating processes ( including sheradizing ) <b>Status: Authorisation revokedRevoked</b> Positional Accuracy: Manually positioned to the address or location	A14NW (E)	267	2	342300 384495
9	<b>Local Authority Pollution Prevention and Controls</b> Name: T & D Industries Ltd Location: Goodlass Road, LIVERPOOL, Merseyside, L24 9HL Authority: Liverpool City Council, Liverpool Environmental Health & Trading Standards Division Permit Reference: 655 Dated: 28th January 1994 Process Type: Local Authority Pollution Prevention and Control Description: PG1/1Waste oil burners, less than 0.4MW net rated thermal input <b>Status: Authorisation revokedRevoked</b> Positional Accuracy: Manually positioned to the road within the address or location	A14NW (E)	279	2	342311 384521
10	<b>Local Authority Pollution Prevention and Controls</b> Name: Standale Trading Co Ltd Location: Standale House, Goodlass Road, LIVERPOOL, Merseyside, L24 9HJ Authority: Liverpool City Council, Liverpool Environmental Health & Trading Standards Division Permit Reference: 654 Dated: 30th November 1993 Process Type: Local Authority Pollution Prevention and Control Description: PG6/10 Coating manufacturing <b>Status: Authorisation revokedRevoked</b> Positional Accuracy: Manually positioned to the address or location	A14NW (E)	367	2	342400 384500
11	<b>Local Authority Pollution Prevention and Controls</b> Name: Lookers Speke Location: Unit 6, Opco Complex, Speke Hall Road, LIVERPOOL, Merseyside, L24 9HE Authority: Liverpool City Council, Liverpool Environmental Health & Trading Standards Division Permit Reference: PPC/30/04 Dated: 21st May 1996 Process Type: Local Authority Air Pollution Control Description: PG6/34 Respraying of road vehicles <b>Status: Authorised</b> Positional Accuracy: Manually positioned to the address or location	A14SW (E)	505	2	342517 384252
12	<b>Local Authority Pollution Prevention and Controls</b> Name: Shell Speke Location: Speke Hall Road, Liverpool, L24 9hd Authority: Liverpool City Council, Liverpool Environmental Health & Trading Standards Division Permit Reference: Not Supplied Dated: Not Supplied Process Type: Local Authority Air Pollution Control Description: PG1/14 Petrol filling station <b>Status: Authorised</b> Positional Accuracy: Manually positioned to the road within the address or location	A14NW (E)	514	2	342544 384560
13	<b>Local Authority Pollution Prevention and Controls</b> Name: Ablelure Ltd Location: Merseypride Enterprise Trading Park, LIVERPOOL, Merseyside, L24 9GQ Authority: Liverpool City Council, Liverpool Environmental Health & Trading Standards Division Permit Reference: 6912 Dated: 29th June 1993 Process Type: Local Authority Air Pollution Control Description: PG6/1Animal by-product rendering <b>Status: Authorisation revokedRevoked</b> Positional Accuracy: Manually positioned to the road within the address or location	A9NW (SE)	522	2	342450 384089

Map ID	Details	Quadrant Reference (Compass Direction)	Estimated Distance From Site	Contact	NGR
13	<b>Local Authority Pollution Prevention and Controls</b> Name: Blakes & Co Location: Skyway Buildings, Speke Hall Road, LIVERPOOL, Merseyside, L24 9HQ Authority: Liverpool City Council, Liverpool Environmental Health & Trading Standards Division Permit Reference: 6510 Dated: 29th April 1994 Process Type: Local Authority Air Pollution Control Description: PG1/14 Petrol filling station <b>Status: Authorised</b> Positional Accuracy: Manually positioned to the road within the address or location	A9NW (SE)	552	2	342478 384076
14	<b>Local Authority Pollution Prevention and Controls</b> Name: Peoples Liverpool Ltd Location: Speke Hall Road, LIVERPOOL, Merseyside, L24 Authority: Liverpool City Council, Liverpool Environmental Health & Trading Standards Division Permit Reference: 6529 Dated: 24th September 1998 Process Type: Local Authority Air Pollution Control Description: PG6/34 Respraying of road vehicles <b>Status: Authorised</b> Positional Accuracy: Manually positioned to the road within the address or location	A14NW (E)	544	2	342567 384610
15	<b>Local Authority Pollution Prevention and Controls</b> Name: Johnsons The Cleaners Location: Unit 16 Asda, Hunts Cross Shopping Park, Speke Hall Road, Liverpool, L24 9gb Authority: Liverpool City Council, Liverpool Environmental Health & Trading Standards Division Permit Reference: Not Supplied Dated: Not Supplied Process Type: Local Authority Pollution Prevention and Control Description: PG6/46 Dry cleaning <b>Status: Authorisation certificate surrendered by operatorSurrendered</b> Positional Accuracy: Manually positioned to the address or location	A19SW (NE)	563	2	342398 384934
16	<b>Local Authority Pollution Prevention and Controls</b> Name: Biodeg (Formulations) Ltd Location: Edwards Lane, LIVERPOOL, Merseyside, L24 9HW Authority: Liverpool City Council, Liverpool Environmental Health & Trading Standards Division Permit Reference: EP/01/08 Dated: 23rd November 1995 Process Type: Local Authority Air Pollution Control Description: Chemical Industry: Bulk Chemical Storage <b>Status: Authorised</b> Positional Accuracy: Manually positioned to the address or location	A14NW (E)	570	2	342603 384524
17	<b>Local Authority Pollution Prevention and Controls</b> Name: Ravenstock Msg Ltd Location: Block E, Merseypride Enterprise Trading Park, Speke Authority: Liverpool City Council, Liverpool Environmental Health & Trading Standards Division Permit Reference: 6518 Dated: 6th January 1995 Process Type: Local Authority Pollution Prevention and Control Description: PG6/23 Coating of metal and plastic <b>Status: Authorisation revokedRevoked</b> Positional Accuracy: Manually positioned to the road within the address or location	A14NW (NE)	577	2	342562 384736
18	<b>Local Authority Pollution Prevention and Controls</b> Name: Asda StoresHunts Cross Service Station Location: Speke Hall Road, Hunts Cross, Liverpool, Merseyside, L24 9WA Authority: Liverpool City Council, Liverpool Environmental Health & Trading Standards Division Permit Reference: Not Given Dated: 5th September 2000 Process Type: Local Authority Air Pollution Control Description: PG1/14 Petrol filling station <b>Status: Authorised</b> Positional Accuracy: Manually positioned to the address or location	A19SW (NE)	679	2	342506 384992
	<b>Nearest Surface Water Feature</b>	A18SW (NW)	494	-	341660 384942

Map ID	Details	Quadrant Reference (Compass Direction)	Estimated Distance From Site	Contact	NGR
19	<b>Pollution Incidents to Controlled Waters</b> Property Type: Industrial: Other Location: Triumph Trading Estate, LIVERPOOL Authority: Environment Agency, North West Region Pollutant: Miscellaneous - Other Note: Sludge Entering Drains Unit 16 Incident Date: 15th December 1998 Incident Reference: SO982186 Catchment Area: Mersey - Tidal Receiving Water: Onto Land Cause of Incident: Deliberate Disposal To Drain Incident Severity: Category 3 - Minor Incident Positional Accuracy: Located by supplier to within 100m	A18SE (N)	296	1	342000 384800
20	<b>Pollution Incidents to Controlled Waters</b> Property Type: Chemical industry Location: Barrett Chemicals , SPEKE Authority: Environment Agency, North West Region Pollutant: Chemicals - Other Organic Note: Mersey; Napthalene Incident Date: 17th June 1997 Incident Reference: 97741095 Catchment Area: Mersey - Tidal Receiving Water: Estuary Cause of Incident: Accidental Spillage/Leakage Incident Severity: Category 3 - Minor Incident Positional Accuracy: Located by supplier to within 100m	A18SE (N)	302	1	342100 384800
21	<b>Pollution Incidents to Controlled Waters</b> Property Type: Not Given Location: Location Description Not Available Authority: Environment Agency, North West Region Pollutant: Oils - Diesel (Including Agricultural) Note: River Mersey Incident Date: 12th July 1992 Incident Reference: 92440095 Catchment Area: Mersey - Tidal Receiving Water: Not Given Cause of Incident: Unknown Incident Severity: Category 3 - Minor Incident Positional Accuracy: Located by supplier to within 100m	A7NE (SW)	716	1	341500 383800
22	<b>Prosecutions Relating to Authorised Processes</b> Location: Triumph Trading Park, Speke, LIVERPOOL, Merseyside, L24 Prosecution Text: Environment Times Volume 6 Issue 1 (Autumn 1999), Permitting & knowingly causing the deposit of controlled waste, (75 drums each containing up to 205 litres of highly flammable & extremely toxic solvent waste.) Prosecution Act: EPA90 Hearing Date: 23rd July 1999 Verdict: Guilty Fine: 2000 Costs: 1500 Positional Accuracy: Manually positioned within the geographical locality	A13NE (NE)	269	1	342125 384758
23	<b>Water Abstractions</b> Operator: Toleman Holding Company Limited Licence Number: 2569030007 Permit Version: Not Supplied Location: Borehole, Edwards Lane, Speke, LIVERPOOL Authority: Environment Agency, North West Region Abstraction: Cooling & Manufacturing Abstraction Type: Not Supplied Source: Groundwater Daily Rate (m3): 686 Yearly Rate (m3): 134662 Details: Additional Purpose: Cooling; Licence Status: Revoked Authorised Start: Not Supplied Authorised End: Not Supplied Permit Start Date: Not Supplied Permit End Date: Not Supplied Positional Accuracy: Located by supplier to within 100m	A14SW (E)	564	1	342600 384400

Map ID	Details	Quadrant Reference (Compass Direction)	Estimated Distance From Site	Contact	NGR
	<b>Water Abstractions</b> Operator: Eli Lilly & Co Ltd Licence Number: 2569030023 Permit Version: 102 Location: Borehole D At Lh S Premises Fleming Road Speke Authority: Environment Agency, North West Region Abstraction: Other Industrial/Commercial/Public Services: General Cooling (Existing Licences Only) (Low Loss) Abstraction Type: Water may be abstracted from a single point Source: Groundwater Daily Rate (m3): Not Supplied Yearly Rate (m3): Not Supplied Details: Lh'S Premises At Fleming Road, Speke, Liverpool Authorised Start: 01 January Authorised End: 31 December Permit Start Date: 22nd December 2004 Permit End Date: Not Supplied Positional Accuracy: Located by supplier to within 10m	A15NE (E)	1427	1	343450 384670
	<b>Water Abstractions</b> Operator: Eli Lilly & Co Ltd Licence Number: 2569030023 Permit Version: 102 Location: Borehole D At Lh S Premises Fleming Road Speke Authority: Environment Agency, North West Region Abstraction: Other Industrial/Commercial/Public Services: Boiler Feed Abstraction Type: Water may be abstracted from a single point Source: Groundwater Daily Rate (m3): Not Supplied Yearly Rate (m3): Not Supplied Details: Lh'S Premises At Fleming Road, Speke, Liverpool Authorised Start: 01 January Authorised End: 31 December Permit Start Date: 22nd December 2004 Permit End Date: Not Supplied Positional Accuracy: Located by supplier to within 10m	A15NE (E)	1427	1	343450 384670
	<b>Water Abstractions</b> Operator: Eli Lilly & Co Ltd Licence Number: 2569030023 Permit Version: 102 Location: Borehole D At Lh S Premises Fleming Road Speke Authority: Environment Agency, North West Region Abstraction: Other Industrial/Commercial/Public Services: Process Water Abstraction Type: Water may be abstracted from a single point Source: Groundwater Daily Rate (m3): Not Supplied Yearly Rate (m3): Not Supplied Details: Lh'S Premises At Fleming Road, Speke, Liverpool Authorised Start: 01 January Authorised End: 31 December Permit Start Date: 22nd December 2004 Permit End Date: Not Supplied Positional Accuracy: Located by supplier to within 10m	A15NE (E)	1427	1	343450 384670
	<b>Water Abstractions</b> Operator: Eli Lilly & Co Ltd Licence Number: 2569030023 Permit Version: 101 Location: B/Hole 'D' At Lh'S Premises, Fleming Rd, Speke, L'Pool Authority: Environment Agency, North West Region Abstraction: Other Industrial/Commercial/Public Services: Boiler Feed Abstraction Type: Water may be abstracted from a single point Source: Groundwater Daily Rate (m3): Not Supplied Yearly Rate (m3): Not Supplied Details: Lh'S Premises At Fleming Road, Speke, Liverpool Authorised Start: 01 January Authorised End: 31 December Permit Start Date: 17th December 1999 Permit End Date: Not Supplied Positional Accuracy: Located by supplier to within 10m	A15NE (E)	1427	1	343450 384670

Map ID	Details	Quadrant Reference (Compass Direction)	Estimated Distance From Site	Contact	NGR
	<b>Water Abstractions</b> Operator: Eli Lilly & Co Ltd Licence Number: 2569030023 Permit Version: 101 Location: B/Hole 'D' At Lh'S Premesis, Fleming Rd, Speke, L'Pool Authority: Environment Agency, North West Region Abstraction: Other Industrial/Commercial/Public Services: General Cooling (Existing Licences Only) (Low Loss) Abstraction Type: Water may be abstracted from a single point Source: Groundwater Daily Rate (m3): Not Supplied Yearly Rate (m3): Not Supplied Details: Lh'S Premises At Fleming Road, Speke, Liverpool Authorised Start: 01 January Authorised End: 31 December Permit Start Date: 17th December 1999 Permit End Date: Not Supplied Positional Accuracy: Located by supplier to within 10m	A15NE (E)	1427	1	343450 384670
	<b>Water Abstractions</b> Operator: Eli Lilly & Co Ltd Licence Number: 2569030023 Permit Version: 101 Location: B/Hole 'D' At Lh'S Premesis, Fleming Rd, Speke, L'Pool Authority: Environment Agency, North West Region Abstraction: Other Industrial/Commercial/Public Services: Process Water Abstraction Type: Water may be abstracted from a single point Source: Groundwater Daily Rate (m3): Not Supplied Yearly Rate (m3): Not Supplied Details: Lh'S Premises At Fleming Road, Speke, Liverpool Authorised Start: 01 January Authorised End: 31 December Permit Start Date: 17th December 1999 Permit End Date: Not Supplied Positional Accuracy: Located by supplier to within 10m	A15NE (E)	1427	1	343450 384670
	<b>Water Abstractions</b> Operator: Eli Lilly & Co Ltd Licence Number: 2569030023 Permit Version: 101 Location: B/Hole 'D' At Lh'S Premesis, Fleming Rd, Speke, L'Pool Authority: Environment Agency, North West Region Abstraction: Other Industrial/Commercial/Public Services: Boiler Feed Abstraction Type: Water may be abstracted from a single point Source: Groundwater Daily Rate (m3): Not Supplied Yearly Rate (m3): Not Supplied Details: Lh'S Premises At Fleming Road, Speke, Liverpool Authorised Start: 01 January Authorised End: 31 December Permit Start Date: 17th December 1999 Permit End Date: Not Supplied Positional Accuracy: Located by supplier to within 10m	A15NE (E)	1427	1	343450 384670
	<b>Water Abstractions</b> Operator: Eli Lilly & Co Ltd Licence Number: 2569030023 Permit Version: 101 Location: B/Hole 'D' At Lh'S Premesis, Fleming Rd, Speke, L'Pool Authority: Environment Agency, North West Region Abstraction: Other Industrial/Commercial/Public Services: General Cooling (Existing Licences Only) (Low Loss) Abstraction Type: Water may be abstracted from a single point Source: Groundwater Daily Rate (m3): Not Supplied Yearly Rate (m3): Not Supplied Details: Lh'S Premises At Fleming Road, Speke, Liverpool Authorised Start: 01 January Authorised End: 31 December Permit Start Date: 17th December 1999 Permit End Date: Not Supplied Positional Accuracy: Located by supplier to within 10m	A15NE (E)	1427	1	343450 384670

Map ID	Details	Quadrant Reference (Compass Direction)	Estimated Distance From Site	Contact	NGR
	<b>Water Abstractions</b> Operator: Eli Lilly & Co Ltd Licence Number: 2569030023 Permit Version: 101 Location: B/Hole 'D' At Lh'S Premesis, Fleming Rd, Speke, L'Pool Authority: Environment Agency, North West Region Abstraction: Other Industrial/Commercial/Public Services: Process Water Abstraction Type: Water may be abstracted from a single point Source: Groundwater Daily Rate (m3): Not Supplied Yearly Rate (m3): Not Supplied Details: Lh'S Premises At Fleming Road, Speke, Liverpool Authorised Start: 01 January Authorised End: 31 December Permit Start Date: 17th December 1999 Permit End Date: Not Supplied Positional Accuracy: Located by supplier to within 10m	A15NE (E)	1427	1	343450 384670
	<b>Water Abstractions</b> Operator: Eli Lilly & Co Ltd Licence Number: 2569030023 Permit Version: 102 Location: B/Hole 'B' At Lh'S Premises, Fleming Rd, Speke, L'Pool Authority: Environment Agency, North West Region Abstraction: Other Industrial/Commercial/Public Services: General Cooling (Existing Licences Only) (Low Loss) Abstraction Type: Water may be abstracted from a single point Source: Groundwater Daily Rate (m3): Not Supplied Yearly Rate (m3): Not Supplied Details: Lh'S Premises At Fleming Road, Speke, Liverpool Authorised Start: 01 January Authorised End: 31 December Permit Start Date: 22nd December 2004 Permit End Date: Not Supplied Positional Accuracy: Located by supplier to within 10m	A15NE (E)	1536	1	343570 384480
	<b>Water Abstractions</b> Operator: Eli Lilly & Co Ltd Licence Number: 2569030023 Permit Version: 102 Location: B/Hole 'B' At Lh'S Premises, Fleming Rd, Speke, L'Pool Authority: Environment Agency, North West Region Abstraction: Other Industrial/Commercial/Public Services: Boiler Feed Abstraction Type: Water may be abstracted from a single point Source: Groundwater Daily Rate (m3): Not Supplied Yearly Rate (m3): Not Supplied Details: Lh'S Premises At Fleming Road, Speke, Liverpool Authorised Start: 01 January Authorised End: 31 December Permit Start Date: 22nd December 2004 Permit End Date: Not Supplied Positional Accuracy: Located by supplier to within 10m	A15NE (E)	1536	1	343570 384480
	<b>Water Abstractions</b> Operator: Eli Lilly & Co Ltd Licence Number: 2569030023 Permit Version: 102 Location: B/Hole 'B' At Lh'S Premises, Fleming Rd, Speke, L'Pool Authority: Environment Agency, North West Region Abstraction: Other Industrial/Commercial/Public Services: Process Water Abstraction Type: Water may be abstracted from a single point Source: Groundwater Daily Rate (m3): Not Supplied Yearly Rate (m3): Not Supplied Details: Lh'S Premises At Fleming Road, Speke, Liverpool Authorised Start: 01 January Authorised End: 31 December Permit Start Date: 22nd December 2004 Permit End Date: Not Supplied Positional Accuracy: Located by supplier to within 10m	A15NE (E)	1536	1	343570 384480

Map ID	Details	Quadrant Reference (Compass Direction)	Estimated Distance From Site	Contact	NGR
	<b>Water Abstractions</b> Operator: Eli Lilly & Co Ltd Licence Number: 2569030023 Permit Version: 101 Location: B/Hole 'B' At Lh'S Premises, Fleming Rd, Speke, L'Pool Authority: Environment Agency, North West Region Abstraction: Other Industrial/Commercial/Public Services: Boiler Feed Abstraction Type: Water may be abstracted from a single point Source: Groundwater Daily Rate (m3): Not Supplied Yearly Rate (m3): Not Supplied Details: Lh'S Premises At Fleming Road, Speke, Liverpool Authorised Start: 01 January Authorised End: 31 December Permit Start Date: 17th December 1999 Permit End Date: Not Supplied Positional Accuracy: Located by supplier to within 10m	A15NE (E)	1536	1	343570 384480
	<b>Water Abstractions</b> Operator: Eli Lilly & Co Ltd Licence Number: 2569030023 Permit Version: 101 Location: B/Hole 'B' At Lh'S Premises, Fleming Rd, Speke, L'Pool Authority: Environment Agency, North West Region Abstraction: Other Industrial/Commercial/Public Services: General Cooling (Existing Licences Only) (Low Loss) Abstraction Type: Water may be abstracted from a single point Source: Groundwater Daily Rate (m3): Not Supplied Yearly Rate (m3): Not Supplied Details: Lh'S Premises At Fleming Road, Speke, Liverpool Authorised Start: 01 January Authorised End: 31 December Permit Start Date: 17th December 1999 Permit End Date: Not Supplied Positional Accuracy: Located by supplier to within 10m	A15NE (E)	1536	1	343570 384480
	<b>Water Abstractions</b> Operator: Eli Lilly & Co Ltd Licence Number: 2569030023 Permit Version: 101 Location: B/Hole 'B' At Lh'S Premises, Fleming Rd, Speke, L'Pool Authority: Environment Agency, North West Region Abstraction: Other Industrial/Commercial/Public Services: Process Water Abstraction Type: Water may be abstracted from a single point Source: Groundwater Daily Rate (m3): Not Supplied Yearly Rate (m3): Not Supplied Details: Lh'S Premises At Fleming Road, Speke, Liverpool Authorised Start: 01 January Authorised End: 31 December Permit Start Date: 17th December 1999 Permit End Date: Not Supplied Positional Accuracy: Located by supplier to within 10m	A15NE (E)	1536	1	343570 384480
	<b>Water Abstractions</b> Operator: Eli Lilly & Co Ltd Licence Number: 2569030023 Permit Version: 102 Location: Borehole A At Lh S Premises Fleming Road Speke Authority: Environment Agency, North West Region Abstraction: Other Industrial/Commercial/Public Services: General Cooling (Existing Licences Only) (Low Loss) Abstraction Type: Water may be abstracted from a single point Source: Groundwater Daily Rate (m3): Not Supplied Yearly Rate (m3): Not Supplied Details: Lh'S Premises At Fleming Road, Speke, Liverpool Authorised Start: 01 January Authorised End: 31 December Permit Start Date: 22nd December 2004 Permit End Date: Not Supplied Positional Accuracy: Located by supplier to within 10m	A15NE (E)	1580	1	343600 384710

Map ID	Details	Quadrant Reference (Compass Direction)	Estimated Distance From Site	Contact	NGR
	<b>Water Abstractions</b> Operator: Eli Lilly & Co Ltd Licence Number: 2569030023 Permit Version: 102 Location: Borehole A At Lh S Premises Fleming Road Speke Authority: Environment Agency, North West Region Abstraction: Other Industrial/Commercial/Public Services: Boiler Feed Abstraction Type: Water may be abstracted from a single point Source: Groundwater Daily Rate (m3): Not Supplied Yearly Rate (m3): Not Supplied Details: Lh'S Premises At Fleming Road, Speke, Liverpool Authorised Start: 01 January Authorised End: 31 December Permit Start Date: 22nd December 2004 Permit End Date: Not Supplied Positional Accuracy: Located by supplier to within 10m	A15NE (E)	1580	1	343600 384710
	<b>Water Abstractions</b> Operator: Eli Lilly & Co Ltd Licence Number: 2569030023 Permit Version: 102 Location: Borehole A At Lh S Premises Fleming Road Speke Authority: Environment Agency, North West Region Abstraction: Other Industrial/Commercial/Public Services: Process Water Abstraction Type: Water may be abstracted from a single point Source: Groundwater Daily Rate (m3): Not Supplied Yearly Rate (m3): Not Supplied Details: Lh'S Premises At Fleming Road, Speke, Liverpool Authorised Start: 01 January Authorised End: 31 December Permit Start Date: 22nd December 2004 Permit End Date: Not Supplied Positional Accuracy: Located by supplier to within 10m	A15NE (E)	1580	1	343600 384710
	<b>Water Abstractions</b> Operator: Eli Lilly & Co Ltd Licence Number: 2569030023 Permit Version: 101 Location: B/Hole 'A' At Lh'S Premises, Fleming Rd, Speke, L'Pool Authority: Environment Agency, North West Region Abstraction: Other Industrial/Commercial/Public Services: Boiler Feed Abstraction Type: Water may be abstracted from a single point Source: Groundwater Daily Rate (m3): 2182 Yearly Rate (m3): 713722 Details: Lh'S Premises At Fleming Road, Speke, Liverpool Authorised Start: 01 January Authorised End: 31 December Permit Start Date: 17th December 1999 Permit End Date: Not Supplied Positional Accuracy: Located by supplier to within 10m	A15NE (E)	1580	1	343600 384710
	<b>Water Abstractions</b> Operator: Eli Lilly & Co Ltd Licence Number: 2569030023 Permit Version: 101 Location: B/Hole 'A' At Lh'S Premises, Fleming Rd, Speke, L'Pool Authority: Environment Agency, North West Region Abstraction: Other Industrial/Commercial/Public Services: Boiler Feed Abstraction Type: Water may be abstracted from a single point Source: Groundwater Daily Rate (m3): Not Supplied Yearly Rate (m3): Not Supplied Details: Lh'S Premises At Fleming Road, Speke, Liverpool Authorised Start: 01 January Authorised End: 31 December Permit Start Date: 17th December 1999 Permit End Date: Not Supplied Positional Accuracy: Located by supplier to within 10m	A15NE (E)	1580	1	343600 384710

Map ID	Details	Quadrant Reference (Compass Direction)	Estimated Distance From Site	Contact	NGR
	<b>Water Abstractions</b> Operator: Eli Lilly & Co Ltd Licence Number: 2569030023 Permit Version: 101 Location: B/Hole 'A' At Lh'S Premesis, Fleming Rd, Speke, L'Pool Authority: Environment Agency, North West Region Abstraction: Other Industrial/Commercial/Public Services: General Cooling (Existing Licences Only) (Low Loss) Abstraction Type: Water may be abstracted from a single point Source: Groundwater Daily Rate (m3): Not Supplied Yearly Rate (m3): Not Supplied Details: Lh'S Premises At Fleming Road, Speke, Liverpool Authorised Start: 01 January Authorised End: 31 December Permit Start Date: 17th December 1999 Permit End Date: Not Supplied Positional Accuracy: Located by supplier to within 10m	A15NE (E)	1580	1	343600 384710
	<b>Water Abstractions</b> Operator: Eli Lilly & Co Ltd Licence Number: 2569030023 Permit Version: 101 Location: B/Hole 'A' At Lh'S Premesis, Fleming Rd, Speke, L'Pool Authority: Environment Agency, North West Region Abstraction: Other Industrial/Commercial/Public Services: Process Water Abstraction Type: Water may be abstracted from a single point Source: Groundwater Daily Rate (m3): Not Supplied Yearly Rate (m3): Not Supplied Details: Lh'S Premises At Fleming Road, Speke, Liverpool Authorised Start: 01 January Authorised End: 31 December Permit Start Date: 17th December 1999 Permit End Date: Not Supplied Positional Accuracy: Located by supplier to within 10m	A15NE (E)	1580	1	343600 384710
	<b>Water Abstractions</b> Operator: Eli Lilly & Co Ltd Licence Number: 2569030023 Permit Version: 101 Location: B/Hole 'A' At Lh'S Premesis, Fleming Rd, Speke, L'Pool Authority: Environment Agency, North West Region Abstraction: Other Industrial/Commercial/Public Services: General Cooling (Existing Licences Only) (Low Loss) Abstraction Type: Water may be abstracted from a single point Source: Groundwater Daily Rate (m3): Not Supplied Yearly Rate (m3): Not Supplied Details: Lh'S Premises At Fleming Road, Speke, Liverpool Authorised Start: 01 January Authorised End: 31 December Permit Start Date: 17th December 1999 Permit End Date: Not Supplied Positional Accuracy: Located by supplier to within 10m	A15NE (E)	1580	1	343600 384710
	<b>Water Abstractions</b> Operator: Eli Lilly & Co Ltd Licence Number: 2569030023 Permit Version: 101 Location: B/Hole 'A' At Lh'S Premesis, Fleming Rd, Speke, L'Pool Authority: Environment Agency, North West Region Abstraction: Other Industrial/Commercial/Public Services: Process Water Abstraction Type: Water may be abstracted from a single point Source: Groundwater Daily Rate (m3): Not Supplied Yearly Rate (m3): Not Supplied Details: Lh'S Premises At Fleming Road, Speke, Liverpool Authorised Start: 01 January Authorised End: 31 December Permit Start Date: 17th December 1999 Permit End Date: Not Supplied Positional Accuracy: Located by supplier to within 10m	A15NE (E)	1580	1	343600 384710

Map ID	Details	Quadrant Reference (Compass Direction)	Estimated Distance From Site	Contact	NGR
	<b>Water Abstractions</b> Operator: Eli Lilly & Co Ltd Licence Number: 2569030023 Permit Version: 102 Location: B/Hole 'C' At Lh'S Premesis, Fleming Rd, Speke, L'Pool Authority: Environment Agency, North West Region Abstraction: Other Industrial/Commercial/Public Services: General Cooling (Existing Licences Only) (Low Loss) Abstraction Type: Water may be abstracted from a single point Source: Groundwater Daily Rate (m3): Not Supplied Yearly Rate (m3): Not Supplied Details: Lh'S Premises At Fleming Road, Speke, Liverpool Authorised Start: 01 January Authorised End: 31 December Permit Start Date: 22nd December 2004 Permit End Date: Not Supplied Positional Accuracy: Located by supplier to within 10m	(E)	1648	1	343680 384570
	<b>Water Abstractions</b> Operator: Eli Lilly & Co Ltd Licence Number: 2569030023 Permit Version: 102 Location: B/Hole 'C' At Lh'S Premesis, Fleming Rd, Speke, L'Pool Authority: Environment Agency, North West Region Abstraction: Other Industrial/Commercial/Public Services: Boiler Feed Abstraction Type: Water may be abstracted from a single point Source: Groundwater Daily Rate (m3): Not Supplied Yearly Rate (m3): Not Supplied Details: Lh'S Premises At Fleming Road, Speke, Liverpool Authorised Start: 01 January Authorised End: 31 December Permit Start Date: 22nd December 2004 Permit End Date: Not Supplied Positional Accuracy: Located by supplier to within 10m	(E)	1648	1	343680 384570
	<b>Water Abstractions</b> Operator: Eli Lilly & Co Ltd Licence Number: 2569030023 Permit Version: 102 Location: B/Hole 'C' At Lh'S Premesis, Fleming Rd, Speke, L'Pool Authority: Environment Agency, North West Region Abstraction: Other Industrial/Commercial/Public Services: Process Water Abstraction Type: Water may be abstracted from a single point Source: Groundwater Daily Rate (m3): Not Supplied Yearly Rate (m3): Not Supplied Details: Lh'S Premises At Fleming Road, Speke, Liverpool Authorised Start: 01 January Authorised End: 31 December Permit Start Date: 22nd December 2004 Permit End Date: Not Supplied Positional Accuracy: Located by supplier to within 10m	(E)	1648	1	343680 384570
	<b>Water Abstractions</b> Operator: Eli Lilly & Co Ltd Licence Number: 2569030023 Permit Version: 101 Location: B/Hole 'C' At Lh'S Premesis, Fleming Rd, Speke, L'Pool Authority: Environment Agency, North West Region Abstraction: Other Industrial/Commercial/Public Services: Boiler Feed Abstraction Type: Water may be abstracted from a single point Source: Groundwater Daily Rate (m3): 0 Yearly Rate (m3): 0 Details: Lh'S Premises At Fleming Road, Speke, Liverpool Authorised Start: 01 January Authorised End: 31 December Permit Start Date: 17th December 1999 Permit End Date: Not Supplied Positional Accuracy: Located by supplier to within 10m	(E)	1648	1	343680 384570

Map ID	Details	Quadrant Reference (Compass Direction)	Estimated Distance From Site	Contact	NGR
	<b>Water Abstractions</b> Operator: Eli Lilly & Co Ltd Licence Number: 2569030023 Permit Version: 101 Location: B/Hole 'C' At Lh'S Premesis, Fleming Rd, Speke, L'Pool Authority: Environment Agency, North West Region Abstraction: Other Industrial/Commercial/Public Services: General Cooling (Existing Licences Only) (Low Loss) Abstraction Type: Water may be abstracted from a single point Source: Groundwater Daily Rate (m3): Not Supplied Yearly Rate (m3): Not Supplied Details: Lh'S Premises At Fleming Road, Speke, Liverpool Authorised Start: 01 January Authorised End: 31 December Permit Start Date: 17th December 1999 Permit End Date: Not Supplied Positional Accuracy: Located by supplier to within 10m	(E)	1648	1	343680 384570
	<b>Water Abstractions</b> Operator: Eli Lilly & Co Ltd Licence Number: 2569030023 Permit Version: 101 Location: B/Hole 'C' At Lh'S Premesis, Fleming Rd, Speke, L'Pool Authority: Environment Agency, North West Region Abstraction: Other Industrial/Commercial/Public Services: Process Water Abstraction Type: Water may be abstracted from a single point Source: Groundwater Daily Rate (m3): Not Supplied Yearly Rate (m3): Not Supplied Details: Lh'S Premises At Fleming Road, Speke, Liverpool Authorised Start: 01 January Authorised End: 31 December Permit Start Date: 17th December 1999 Permit End Date: Not Supplied Positional Accuracy: Located by supplier to within 10m	(E)	1648	1	343680 384570
	<b>Water Abstractions</b> Operator: Garston Leather Ltd Licence Number: 2569030031 Permit Version: 101 Location: Well On Lh'S Premises, King Street, Garston, Liverpool Authority: Environment Agency, North West Region Abstraction: Textiles And Leather: Process Water Abstraction Type: Water may be abstracted from a single point Source: Groundwater Daily Rate (m3): 1000 Yearly Rate (m3): 227305 Details: Lh'S Premises At King Street, Garston, Liverpool Authorised Start: 01 January Authorised End: 31 December Permit Start Date: 18th May 2000 Permit End Date: Not Supplied Positional Accuracy: Located by supplier to within 100m	(W)	1793	1	340200 383800
	<b>Groundwater Vulnerability</b> Soil Classification: Soils of High Leaching Potential (U) - Soil information for restored mineral workings and urban areas is based on fewer observations than elsewhere. A worst case vulnerability classification (H) assumed, until proved otherwise Map Sheet: Sheet 16 West Cheshire Scale: 1:100,000	A13NE (E)	0	1	341960 384454
	<b>Drift Deposits</b> Drift Deposit: Low permeability drift deposits occurring at the surface and overlying Major and Minor Aquifers are head, clay-with-flints, brickearth, peat, river terrace deposits and marine and estuarine alluvium Map Sheet: Sheet 16 West Cheshire Scale: 1:100,000	A13NE (E)	0	1	341960 384454
	<b>Bedrock Aquifer Designations</b> Aquifer Desination: Principal Aquifer	A13NE (E)	0	3	341960 384454
	<b>Superficial Aquifer Designations</b> Aquifer Designation: Unproductive Strata	A13NE (E)	0	3	341960 384454
24	<b>Source Protection Zones</b> Name: Various Source: Environment Agency, Head Office Reference: Not Supplied Type: Zone III (Total Catchment): The total area needed to support the discharge from the protected groundwater source.	A13NE (E)	0	1	341960 384454

Map ID	Details	Quadrant Reference (Compass Direction)	Estimated Distance From Site	Contact	NGR
	<b>Extreme Flooding from Rivers or Sea without Defences</b> None				
	<b>Flooding from Rivers or Sea without Defences</b> None				
	<b>Areas Benefiting from Flood Defences</b> None				
	<b>Flood Water Storage Areas</b> None				
	<b>Flood Defences</b> None				

Map ID	Details	Quadrant Reference (Compass Direction)	Estimated Distance From Site	Contact	NGR
25	<b>Historical Landfill Sites</b> Licence Holder: Sindace Limited Location: Edwards Lane, Hunts Cross, Liverpool, Merseyside Name: Factory Unit - Former Stedall Premises Operator Location: Not Supplied Boundary Accuracy: As Supplied Provider Reference: EAHLD16986 First Input Date: Not Supplied Last Input Date: Not Supplied Specified Waste: Deposited Waste included Inert Waste Type: EA Waste Ref: Not Supplied Regis Ref: Not Supplied WRC Ref: Not Supplied BGS Ref: Not Supplied Other Ref: 452/02, GDO M240, 226	A14NE (E)	939	1	342971 384553
26	<b>Historical Landfill Sites</b> Licence Holder: Not Supplied Location: Merseyside Name: Banks Road Operator Location: Not Supplied Boundary Accuracy: As Supplied Provider Reference: EAHLD16989 First Input Date: Not Supplied Last Input Date: Not Supplied Specified Waste: Deposited Waste included Unknown Material Type: EA Waste Ref: Not Supplied Regis Ref: Not Supplied WRC Ref: Not Supplied BGS Ref: Not Supplied Other Ref: GDO M116	A12SW (W)	950	1	340951 384247
27	<b>Licensed Waste Management Facilities (Locations)</b> Licence Number: 53835 Location: Goodlass Road, Speke, Liverpool, Merseyside, L24 9HJ Operator Name: Standale Trading Co Operator Location: Not Supplied Authority: Environment Agency - North West Region, South Area Site Category: Material Recycling Treatment Facilities <b>Licence Status: Issued</b> Issued: 22nd September 1992 Last Modified: Not Supplied Expires: Not Supplied Suspended: Not Supplied Revoked: Not Supplied Surrendered: Not Supplied IPPC Reference: Not Supplied Positional Accuracy: Located by supplier to within 100m	A13NE (NE)	257	1	342200 384700
28	<b>Licensed Waste Management Facilities (Locations)</b> Licence Number: 50046 Location: Unit 16, Dolomite Avenue, Speke Hall Road, Speke, Liverpool, Merseyside, L24 9GQ Operator Name: H3 Environmental Services Ltd. Operator Location: Not Supplied Authority: Environment Agency - North West Region, South Area Site Category: Physical Treatment Facilities <b>Licence Status: Surrendered</b> Issued: 17th November 2000 Last Modified: Not Supplied Expires: Not Supplied Suspended: Not Supplied Revoked: Not Supplied Surrendered: 19th November 2001 IPPC Reference: Not Supplied Positional Accuracy: Located by supplier to within 100m	A13NW (NW)	271	1	341700 384700

Map ID	Details	Quadrant Reference (Compass Direction)	Estimated Distance From Site	Contact	NGR
29	<b>Licensed Waste Management Facilities (Locations)</b> Licence Number: 50384 Location: 21 Herald Avenue, Triumph Trading Estate, Liverpool, Merseyside, L24 9BD Operator Name: Mr Kevin Ellison And Mr Colin Ellison Operator Location: Not Supplied Authority: Environment Agency - North West Region, South Area Site Category: End of Life Vehicles <b>Licence Status: Issued</b> Issued: 12th May 2005 Last Modified: Not Supplied Expires: Not Supplied Suspended: Not Supplied Revoked: Not Supplied Surrendered: Not Supplied IPPC Reference: Not Supplied Positional Accuracy: Located by supplier to within 10m	A12NE (NW)	394	1	341550 384710
30	<b>Licensed Waste Management Facilities (Locations)</b> Licence Number: 53668 Location: Block C, Speke Hall Road, Liverpool, Merseyside, L24 9GQ Operator Name: Protol Developments Ltd Operator Location: Not Supplied Authority: Environment Agency - North West Region, South Area Site Category: Special Waste Transfer Stations <b>Licence Status: Surrendered</b> Issued: 22nd March 1995 Last Modified: Not Supplied Expires: Not Supplied Suspended: Not Supplied Revoked: Not Supplied Surrendered: 18th May 2004 IPPC Reference: Not Supplied Positional Accuracy: Located by supplier to within 100m	A14NW (E)	600	1	342600 384700
31	<b>Licensed Waste Management Facilities (Locations)</b> Licence Number: 100199 Location: Yard 3, Evans Road, Venture Point Bus Pk, Liverpool, Merseyside, L24 9HZ Operator Name: Allfords Recycling Centre Ltd Operator Location: Not Supplied Authority: Environment Agency - North West Region, South Area Site Category: End of Life Vehicles <b>Licence Status: Issued</b> Issued: 24th January 2008 Last Modified: Not Supplied Expires: Not Supplied Suspended: Not Supplied Revoked: Not Supplied Surrendered: Not Supplied IPPC Reference: Not Supplied Positional Accuracy: Located by supplier to within 10m	A14SE (E)	888	1	342895 384183
32	<b>Licensed Waste Management Facilities (Locations)</b> Licence Number: 100053 Location: Premier Salvage, Venture Point Business Park, Speke Boulevard, Liverpool, Merseyside, L24 9HZ Operator Name: Kane Anthony Operator Location: Not Supplied Authority: Environment Agency - North West Region, South Area Site Category: End of Life Vehicles <b>Licence Status: Modified</b> Issued: 21st August 2007 Last Modified: 7th October 2009 Expires: Not Supplied Suspended: Not Supplied Revoked: Not Supplied Surrendered: Not Supplied IPPC Reference: Not Supplied Positional Accuracy: Located by supplier to within 10m	A9NE (SE)	914	1	342885 384070
	<b>Local Authority Landfill Coverage</b> Name: Merseyside Waste Disposal Authority - Has supplied landfill data		0	4	341960 384454
	<b>Local Authority Landfill Coverage</b> Name: Liverpool City Council - Has no landfill data to supply		0	2	341960 384454

Map ID	Details	Quadrant Reference (Compass Direction)	Estimated Distance From Site	Contact	NGR
33	<b>Local Authority Recorded Landfill Sites</b> Location: Edwards Lane, Liverpool Reference: L036 Authority: Merseyside Waste Disposal Authority <b>Last Reported Status:</b> Unknown Types of Waste: Not Supplied Date of Closure: Not Supplied Positional Accuracy: Located by supplier to within 100m Boundary Quality: Not Applicable	A15NW (E)	967	4	343000 384500
34	<b>Registered Landfill Sites</b> Licence Holder: Sindace Ltd T/A Coward & Co Licence Reference: 452/02 Site Location: Former Stedall Premises, Edwards Lane, Hunts Cross, Liverpool, Merseyside Licence Easting: 343100 Licence Northing: 384600 Operator Location: 17-19 Fenwick Street, LIVERPOOL, Merseyside, L2 7LS Authority: Environment Agency - North West Region, South Area Site Category: Landfill Max Input Rate: Medium (Equal to or greater than 25,000 and less than 75,000 tonnes per year) Waste Source: No known restriction on source of waste Restrictions: Status: Site exempt from licenceExempt Dated: 1st August 1993 Preceded By: Not Given Licence: Superseded By: Not Given Licence: Positional Accuracy: Manually positioned to the road within the address or location Boundary Accuracy: Not Applicable Authorised Waste: Brick, Stone, Concrete Inert Spoil, Soils, Sand Max.Waste Permitted By Licence Prohibited Waste: Biodegradable/Putrescible Waste Clinical - As In Control.Waste Regs'92 Contaminated Soil Household & Commercial Waste Leachate Forming Wastes Liquid Wastes Malodorous Waste Plasterboard/Plaster Sludge Wastes Special Wastes Timber/Timber Products	A15NW (E)	971	1	343001 384586
35	<b>Registered Waste Transfer Sites</b> Licence Holder: H3 Environmental Services Ltd Licence Reference: EAWML50046 Site Location: Unit 16 Dolomite Avenue, Triumph Trading Park, Speke Hall Road, LIVERPOOL, Merseyside, L24 9GQ Operator Location: Sutton Quays Business Park, Sutton Weaver, WARRINGTON, Cheshire, WA7 3EH Authority: Environment Agency - North West Region, South Area Site Category: Transfer - with treatment Max Input Rate: Small (Equal to or greater than 10,000 and less than 25,000 tonnes per year) Waste Source: No known restriction on source of waste Restrictions: Licence Status: Operational as far as is knownOperational Dated: 17th November 2000 Preceded By: Not Given Licence: Superseded By: Not Given Licence: Positional Accuracy: Manually positioned to the address or location Boundary Quality: Not Supplied Authorised Waste: Inert Materials (As In Post'98 E.A.Lics And Equivalent To 21.00.00) Maximum Storage In Licence Maximum Waste Permitted By Licence Prohibited Waste: Contaminated Soil Degradable Household/Commercial/Industrial Waste (As In Post'98 E.A.Lics And Equivalent To 22.09.00) Liquid Wastes Metal Waste/Scrap Metal (As In Post'98 E.A.Lics And Equivalent To 23.00.00) Other Waste/Waste Not Otherwise Specified Powders Sludge Wastes Special Waste (As In Epa 1990:S62 Of 1996 Regs)	A13NW (NW)	268	1	341735 384725

Map ID	Details	Quadrant Reference (Compass Direction)	Estimated Distance From Site	Contact	NGR
36	<b>Registered Waste Transfer Sites</b> Licence Holder: Protol Developments Ltd Licence Reference: 30488 (488/02) Site Location: Block D Triumph Trading Park, Speke Hall Road, Speke, LIVERPOOL, Merseyside, L24 9GQ Operator Location: 36 Hightown, CREWE, Cheshire, CW1 3BS Authority: Environment Agency - North West Region, South Area Site Category: Transfer Max Input Rate: Very Small (Less than 10,000 tonnes per year) Waste Source: No known restriction on source of waste Restrictions: Licence Status: Site not yet started Dated: 1st March 1995 Preceded By: Not Given Licence: Superseded By: Not Given Licence: Positional Accuracy: Manually positioned to the address or location Boundary Quality: Not Supplied Authorised Waste: Aqueous Based Liq. Ind.Waste Incl. Liquid Special Wastes Max.Waste Permitted By Licence	A12NE (NW)	432	1	341500 384700
37	<b>Registered Waste Transfer Sites</b> Licence Holder: Unit Construction Co Ltd Licence Reference: 137/02 Site Location: Unit House, Speke Boulevard, LIVERPOOL, Merseyside, L24 9LU Operator Location: As Site Address Authority: Environment Agency - North West Region, South Area Site Category: Transfer Max Input Rate: Small (Equal to or greater than 10,000 and less than 25,000 tonnes per year) Waste Source: Only waste produced on site Restrictions: Licence Status: Licence lapsed/cancelled/defunct/not applicable/surrenderedCancelled Dated: 8th September 1983 Preceded By: Not Given Licence: Superseded By: Not Given Licence: Positional Accuracy: Manually positioned to the address or location Boundary Quality: Not Supplied Authorised Waste: Construction And Demolition Wastes Prohibited Waste: Biodegradable/Putrescible Waste Liquid/Slurry/Sludge Wastes Special Wastes	A9NE (SE)	900	1	342870 384070
38	<b>Registered Waste Treatment or Disposal Sites</b> Licence Holder: Standale Trading Co Ltd Licence Reference: 30393 (393/02) Site Location: Goodlass Road, Speke, LIVERPOOL, Merseyside, L24 9HJ Operator Location: As Site Address Authority: Environment Agency - North West Region, South Area Site Category: Recycling Drums Max Input Rate: Very Small (Less than 10,000 tonnes per year) Waste Source: No known restriction on source of waste Restrictions: Licence Status: Operational as far as is knownOperational Dated: 1st September 1992 Preceded By: Not Given Licence: Superseded By: Not Given Licence: Positional Accuracy: Manually positioned to the road within the address or location Boundary Quality: Not Supplied Authorised Waste: Empty Used Metal Or Plastic Drums/Cont Max.Storage Of Drums Waiting Cleaning Max.Waste Permitted By Licence Prohibited Waste: Drums Contam. Epa'91 6(2) Sched 5 Subs Drums Contam.With Malodorous Sub'S Drums Contam.With Waste Reactive Water	A14NW (E)	268	1	342300 384520

Map ID	Details	Quadrant Reference (Compass Direction)	Estimated Distance From Site	Contact	NGR
39	<b>Control of Major Accident Hazards Sites (COMAH)</b> Name: Becker Industrial Coatings Ltd Location: Goodlass Rd, Speke, Goodlass Road, Speke, Liverpool, Merseyside, L24 9hj Reference: 1022027 Type: Lower Tier <b>Status: Active</b> Positional Accuracy: Manually positioned to the address or location	A13NE (NE)	95	5	342119 384545
40	<b>Control of Major Accident Hazards Sites (COMAH)</b> Name: Cray Valley Ltd Location: Goodlass Road, Speke, LIVERPOOL, Merseyside, L24 9HJ Reference: Not Supplied Type: Lower Tier <b>Status: Record Ceased To Be Supplied Under COMAH Regulations</b> Positional Accuracy: Automatically positioned to the address	A13NE (E)	178	5	342207 384544
41	<b>Control of Major Accident Hazards Sites (COMAH)</b> Name: Organic Intermediates Location: Merseyside Trading Estate, LIVERPOOL, Merseyside, L24 9GG Reference: Not Supplied Type: Lower Tier <b>Status: Record Ceased To Be Supplied Under COMAH Regulations</b> Positional Accuracy: Manually positioned within the geographical locality	A13NE (NE)	266	5	342123 384756
42	<b>Control of Major Accident Hazards Sites (COMAH)</b> Name: Marlow Chemicals Limited Location: Unit 4 ; Block D, Merseyside Enterprise Trading Park, Speke Hall Road, LIVERPOOL, Merseyside, L24 9GQ Reference: Not Supplied Type: Lower Tier <b>Status: Record Ceased To Be Supplied Under COMAH Regulations</b> Positional Accuracy: Automatically positioned to the address	A13NW (NW)	285	5	341691 384712
42	<b>Control of Major Accident Hazards Sites (COMAH)</b> Name: Blagden Specialty Chemicals Ltd Location: Unit 3, Block D, Triumph Trading Park, Speke Hall Road, Liverpool, Merseyside, L24 9GQ Reference: Not Supplied Type: Upper Tier <b>Status: Active</b> Positional Accuracy: Automatically positioned to the address	A13NW (NW)	285	5	341691 384712
43	<b>Control of Major Accident Hazards Sites (COMAH)</b> Name: Protol Developments Ltd Location: 1, Vitesse Road, LIVERPOOL, L24 9BB Reference: 1038618 Type: Lower Tier <b>Status: Active</b> Positional Accuracy: Automatically positioned to the address	A13NW (N)	290	5	341912 384791
43	<b>Control of Major Accident Hazards Sites (COMAH)</b> Name: Liverpool Storage Solutions Ltd Location: 29, Vitesse Road, Liverpool, L24 9BB Reference: Not Supplied Type: Lower Tier <b>Status: Active</b> Positional Accuracy: Automatically positioned to the address	A13NW (N)	290	5	341912 384791
44	<b>Control of Major Accident Hazards Sites (COMAH)</b> Name: Organic Intermediates Limited Location: Speke Hall Road, LIVERPOOL, Merseyside, L24 9HE Reference: Not Supplied Type: Lower Tier <b>Status: Record Ceased To Be Supplied Under COMAH Regulations</b> Positional Accuracy: Manually positioned to the address or location	A14SW (E)	535	5	342537 384220
45	<b>Control of Major Accident Hazards Sites (COMAH)</b> Name: Biodeg Chemical Company Ltd Location: Edwards Lane, Liverpool, Merseyside, L24 9HW Reference: Not Supplied Type: Lower Tier <b>Status: Active</b> Positional Accuracy: Manually positioned to the road within the address or location	A14NE (E)	847	5	342876 384582
46	<b>Control of Major Accident Hazards Sites (COMAH)</b> Name: Eli Lilly And Company Limited Location: Liverpool, Southern Gateway, Speke, Liverpool, Merseyside, L24 9JD Reference: 4128526 Type: Upper Tier <b>Status: Active</b> Positional Accuracy: Manually positioned to the road within the address or location	A9NE (SE)	955	5	342874 383950

Map ID	Details	Quadrant Reference (Compass Direction)	Estimated Distance From Site	Contact	NGR
47	<b>Notification of Installations Handling Hazardous Substances (NIHHS)</b> Name: Marlow Chemicals Ltd. Location: Unit 4 ; Block D, Merseyside Enterprise Trading Park, Speke Hall Road, LIVERPOOL, Merseyside, L24 9GQ <b>Status:</b> Active Positional Accuracy: Automatically positioned to the address	A13NW (NW)	282	5	341691 384707
48	<b>Planning Hazardous Substance Consents</b> Name: Croda Resin Limited Location: Goodlass Road, Speke, LIVERPOOL, Merseyside, L24 9HL Authority: Liverpool City Council Application Ref: 99/H2348 Hazardous: Unknown at time of report Substance: Maximum Quantity: 23 Application date: 19th October 1999 <b>Decision:</b> New application granted unconditionally Positional Accuracy: Manually positioned to the address or location	A13NE (N)	70	6	341972 384568
49	<b>Planning Hazardous Substance Consents</b> Name: Protol Developments Location: Vitesse Road, Triumph Trading Park, Speke Hall Road, Liverpool, L24 Authority: Liverpool City Council Application Ref: 04hz/2948 Hazardous: Unknown at time of report Substance: Maximum Quantity: 10 Application date: 2nd July 2004 <b>Decision:</b> Unknown at time of report Positional Accuracy: Located by supplier to within 10m	A18SW (N)	297	6	341933 384799
50	<b>Planning Hazardous Substance Consents</b> Name: Blagden Chemical Specialities Limited Location: Units 3/4/5 Block D Spitfire Avenue, Triumph Trading Park, Speke Hall Road, LIVERPOOL, Merseyside, L24 9GQ Authority: Liverpool City Council Application Ref: 99h/2360 Hazardous: Unknown at time of report Substance: Maximum Quantity: 140 Application date: 20th October 1999 <b>Decision:</b> New application granted unconditionally Positional Accuracy: Manually positioned to the address or location	A13NW (NW)	314	6	341640 384700
50	<b>Planning Hazardous Substance Consents</b> Name: Blagden Chemical Specialities Limited Location: Units 3/4/5 Block D Spitfire Avenue, Triumph Trading Park, Speke Hall Road, LIVERPOOL, Merseyside, L24 9GQ Authority: Liverpool City Council Application Ref: 99h/2360 Hazardous: Oxidising Substance: Maximum Quantity: 220 Application date: 20th October 1999 <b>Decision:</b> Deemed Consent Granted Positional Accuracy: Manually positioned to the address or location	A13NW (NW)	314	6	341640 384700
51	<b>Planning Hazardous Substance Consents</b> Name: Not Supplied Location: 29 Vitesse Avenue, Triumph Trading Park, Liverpool, L24 Authority: Liverpool City Council Application Ref: 07HZ/1379 Hazardous: Unknown at time of report Substance: Maximum Quantity: 0 Application date: 4th May 2007 <b>Decision:</b> New application granted conditionally Positional Accuracy: Located by supplier to within 10m	A18SW (N)	338	6	341817 384833
52	<b>Planning Hazardous Substance Consents</b> Name: Blagden Chemical Specialities Ltd Location: Unit 3/4 Block D, Merseyside Enterprise Trading Park, Speke Hall Road, LIVERPOOL, Merseyside, L24 9GQ Authority: Liverpool City Council Application Ref: 92/Hse/5 Hazardous: Part B, Highly Reactive and Explosive Substance, Sodium chlorate, where amount held is greater than or equal to 25 tonnes Substance: Maximum Quantity: 300 Application date: 29th September 1992 <b>Decision:</b> Deemed consent granted between June 1992 and November 1992 Positional Accuracy: Manually positioned to the address or location	A12NE (NW)	342	6	341572 384642

Map ID	Details	Quadrant Reference (Compass Direction)	Estimated Distance From Site	Contact	NGR
53	<b>Planning Hazardous Substance Consents</b> Name: Biodeg Chemical Co Ltd Location: Edwards Lane, Speke, Liverpool, L24 9hn Authority: Liverpool City Council Application Ref: 04hz/1118 Hazardous Substance: Toxic Maximum Quantity: 0 Application date: 22nd March 2004 <b>Decision: New application granted conditionally</b> Positional Accuracy: Located by supplier to within 10m	A14NW (E)	590	6	342624 384482
53	<b>Planning Hazardous Substance Consents</b> Name: Biodeg Chemical Co Ltd Location: Edwards Lane, Liverpool, Merseyside, L24 Authority: Liverpool City Council Application Ref: 03hz/3876 Hazardous Substance: Toxic Maximum Quantity: 0 Application date: 14th November 2003 <b>Decision: Withdrawn</b> Positional Accuracy: Located by supplier to within 10m	A14NW (E)	590	6	342624 384482
54	<b>Planning Hazardous Substance Consents</b> Name: Eli Lilly Location: Speke Boulevard Warehouse, Southern Gateway, Liverpool, L24 Authority: Liverpool City Council Application Ref: 08/HZ/1802 Hazardous Substance: Dangerous for the environment (very toxic to aquatic organisms) Maximum Quantity: 0 Application date: 26th July 2008 <b>Decision: New application granted conditionally</b> Positional Accuracy: Located by supplier to within 10m	A9NW (SE)	648	6	342579 384054

Map ID	Details	Quadrant Reference (Compass Direction)	Estimated Distance From Site	Contact	NGR
55	<b>BGS Recorded Mineral Sites</b> Site Name: Speke Town Location: Delf Lane, Speke, Liverpool Source: British Geological Survey, National Geoscience Information Service Reference: 91045 Type: Opencast <b>Status: Ceased</b> Operator: Unknown Operator Operator Location: Not Supplied Periodic Type: Triassic Geology: Chester Pebble Beds Formation Commodity: Sandstone Positional Accuracy: Located by supplier to within 10m	A14SW (SE)	581	3	342553 384141
	<b>BGS 1:625,000 Solid Geology</b> Description: Permian and Triassic sandstones, undifferentiated, including Bunter and Keuper	A13NE (E)	0	3	341960 384454
	<b>Coal Mining Affected Areas</b> In an area which may not be affected by coal mining				
	<b>Non Coal Mining Areas of Great Britain</b> No Hazard				
	<b>Potential for Collapsible Ground Stability Hazards</b> No Hazard				
	<b>Potential for Compressible Ground Stability Hazards</b> Hazard Potential: No Hazard Source: British Geological Survey, National Geoscience Information Service	A13NE (E)	0	3	341960 384454
	<b>Potential for Ground Dissolution Stability Hazards</b> No Hazard				
	<b>Potential for Landslide Ground Stability Hazards</b> Hazard Potential: Very Low Source: British Geological Survey, National Geoscience Information Service	A13NE (E)	0	3	341960 384454
	<b>Potential for Running Sand Ground Stability Hazards</b> Hazard Potential: Very Low Source: British Geological Survey, National Geoscience Information Service	A13NE (E)	0	3	341960 384454
	<b>Potential for Shrinking or Swelling Clay Ground Stability Hazards</b> Hazard Potential: Very Low Source: British Geological Survey, National Geoscience Information Service	A13NE (E)	0	3	341960 384454
	<b>Radon Potential - Radon Affected Areas</b> Affected Area: The property is not in a radon affected area, as less than 1% of homes are above the action level Source: British Geological Survey, National Geoscience Information Service	A13NE (E)	0	3	341960 384454
	<b>Radon Potential - Radon Protection Measures</b> Protection Measure: No radon protective measures are necessary in the construction of new dwellings or extensions Source: British Geological Survey, National Geoscience Information Service	A13NE (E)	0	3	341960 384454

Map ID	Details	Quadrant Reference (Compass Direction)	Estimated Distance From Site	Contact	NGR
56	<b>Contemporary Trade Directory Entries</b> Name: Becker Industrial Coatings Ltd Location: Goodlass Road, Liverpool, L24 9HJ Classification: Paint Manufacturers <b>Status: Active</b> Positional Accuracy: Automatically positioned to the address	A13NE (NE)	95	-	342119 384545
56	<b>Contemporary Trade Directory Entries</b> Name: Inver Uk Ltd Location: Goodlass Road, Liverpool, L24 9HJ Classification: Powder Coatings <b>Status: Active</b> Positional Accuracy: Automatically positioned to the address	A13NE (NE)	95	-	342119 384545
57	<b>Contemporary Trade Directory Entries</b> Name: Recycled Waste Ltd Location: Goodlass Rd, Liverpool, L24 9HJ Classification: Recycling Centres <b>Status: Inactive</b> Positional Accuracy: Manually positioned to the road within the address or location	A13NE (E)	138	-	342170 384515
58	<b>Contemporary Trade Directory Entries</b> Name: P & S Transport Ltd Location: Triumph Way, Liverpool, Merseyside, L24 9GQ Classification: Road Haulage Services <b>Status: Inactive</b> Positional Accuracy: Automatically positioned to the address	A13NE (N)	204	-	342011 384709
58	<b>Contemporary Trade Directory Entries</b> Name: P & S Transport Location: Triumph Way, LIVERPOOL, L24 9GQ Classification: Road Haulage Services <b>Status: Inactive</b> Positional Accuracy: Automatically positioned to the address	A13NE (N)	204	-	342011 384709
58	<b>Contemporary Trade Directory Entries</b> Name: M C J Casings Location: 159, Triumph Way, LIVERPOOL, L24 9GQ Classification: Food Products - Manufacturers <b>Status: Active</b> Positional Accuracy: Automatically positioned to the address	A13NE (N)	211	-	342040 384716
59	<b>Contemporary Trade Directory Entries</b> Name: Delta Equipment Ltd Location: Triumph Trading Pk, Speke Hall Rd, Liverpool, L24 9GQ Classification: Fork Lift Trucks <b>Status: Inactive</b> Positional Accuracy: Manually positioned to the address or location	A13NE (NE)	209	-	342096 384704
60	<b>Contemporary Trade Directory Entries</b> Name: Supply Chain Logistics Location: Unit 11, 177 Triumph Way, Liverpool, Merseyside, L24 9GQ Classification: Distribution Services <b>Status: Inactive</b> Positional Accuracy: Manually positioned to the road within the address or location	A13NW (N)	209	-	341942 384711
61	<b>Contemporary Trade Directory Entries</b> Name: Recycling Aggregates Location: Goodlass Rd, Liverpool, Merseyside, L24 9HJ Classification: Recycling Services <b>Status: Inactive</b> Positional Accuracy: Manually positioned to the road within the address or location	A13NE (E)	238	-	342270 384519
61	<b>Contemporary Trade Directory Entries</b> Name: Accident Breakdown Location: Goodlass Rd, Liverpool, Merseyside, L24 9HJ Classification: Breakdown and Recovery <b>Status: Inactive</b> Positional Accuracy: Manually positioned to the road within the address or location	A13NE (E)	261	-	342293 384520
62	<b>Contemporary Trade Directory Entries</b> Name: P R G Powerhouse Location: Unit 11, New Mersey Retail Park, Speke Road, Speke, Liverpool, L24 8QB Classification: Electrical Goods Sales, Manufacturers & Wholesalers <b>Status: Inactive</b> Positional Accuracy: Automatically positioned to the address	A13SW (SW)	243	-	341723 384224

Map ID	Details	Quadrant Reference (Compass Direction)	Estimated Distance From Site	Contact	NGR
63	<b>Contemporary Trade Directory Entries</b> Name: Wirral Logistics Ltd Location: Block D, Triumph Trading Park, Speke Hall Road, Liverpool, Merseyside, L24 9GQ Classification: Freight Forwarders <b>Status: Inactive</b> Positional Accuracy: Manually positioned to the address or location	A13NW (NW)	285	-	341691 384712
63	<b>Contemporary Trade Directory Entries</b> Name: Mondi Packaging (Liverpool) Ltd Location: 1, Dolomite Avenue, Liverpool, Merseyside, L24 9BG Classification: Packaging & Wrapping Equipment & Supplies <b>Status: Inactive</b> Positional Accuracy: Automatically positioned to the address	A13NW (NW)	286	-	341691 384712
63	<b>Contemporary Trade Directory Entries</b> Name: Boxes & Packaging Location: 1, Dolomite Avenue, Liverpool, L24 9BG Classification: Packaging & Wrapping Equipment & Supplies <b>Status: Active</b> Positional Accuracy: Automatically positioned to the address	A13NW (NW)	286	-	341691 384712
64	<b>Contemporary Trade Directory Entries</b> Name: Liverpool International Freight Terminal Ltd Location: 25 Vitesse Rd, Liverpool, Merseyside, L24 9BB Classification: Freight Forwarders <b>Status: Inactive</b> Positional Accuracy: Manually positioned to the address or location	A13NW (N)	289	-	341912 384790
64	<b>Contemporary Trade Directory Entries</b> Name: Organic Intermediates Ltd Location: Block C, Triumph Trading Park, Speke Hall Road, Liverpool, L24 9GQ Classification: Chemical Manufacturers <b>Status: Inactive</b> Positional Accuracy: Automatically positioned to the address	A13NW (N)	290	-	341912 384791
64	<b>Contemporary Trade Directory Entries</b> Name: Protol Developments Ltd Location: 1, Vitesse Road, Liverpool, L24 9BB Classification: Chemical Manufacturers <b>Status: Inactive</b> Positional Accuracy: Automatically positioned to the address	A13NW (N)	290	-	341912 384791
65	<b>Contemporary Trade Directory Entries</b> Name: Atlas Plastic Recycling Ltd Location: Goodlass Rd, Liverpool, Merseyside, L24 9HJ Classification: Recycling Centres <b>Status: Inactive</b> Positional Accuracy: Manually positioned to the road within the address or location	A14NW (E)	293	-	342325 384521
65	<b>Contemporary Trade Directory Entries</b> Name: R F Fielding Location: Brough Works, Goodlass Road, Liverpool, L24 9HL Classification: Road Haulage Services <b>Status: Inactive</b> Positional Accuracy: Automatically positioned to the address	A14NW (E)	295	-	342328 384509
65	<b>Contemporary Trade Directory Entries</b> Name: T S T Ltd Location: Brough Works, Goodlass Road, Liverpool, Merseyside, L24 9HL Classification: Plastics - Extrusion <b>Status: Inactive</b> Positional Accuracy: Automatically positioned to the address	A14NW (E)	310	-	342343 384486
65	<b>Contemporary Trade Directory Entries</b> Name: Dimension Plastics Location: Unit 5, Phoenix Park, Goodlass Rd, Liverpool, Merseyside, L24 9HL Classification: Plastics - Extrusion <b>Status: Inactive</b> Positional Accuracy: Manually positioned to the road within the address or location	A14NW (E)	314	-	342346 384522
65	<b>Contemporary Trade Directory Entries</b> Name: Pec Location: Phoenix Park, Goodlass Rd, Liverpool, Merseyside, L24 9HL Classification: Packaging Materials Manufacturers & Suppliers <b>Status: Active</b> Positional Accuracy: Manually positioned to the road within the address or location	A14NW (E)	315	-	342347 384522

Map ID	Details	Quadrant Reference (Compass Direction)	Estimated Distance From Site	Contact	NGR
65	<b>Contemporary Trade Directory Entries</b> Name: Ksc Recycling Ltd Location: Unit 6, Phoenix Park, Goodlass Rd, Liverpool, Merseyside, L24 9HL Classification: Recycling Centres <b>Status: Inactive</b> Positional Accuracy: Manually positioned within the geographical locality	A14NW (E)	318	-	342351 384506
66	<b>Contemporary Trade Directory Entries</b> Name: Sara Leigh Products Ltd Location: Block A, Triumph Trading Park, Speke Hall Road, Liverpool, L24 9GQ Classification: Manufacturers <b>Status: Inactive</b> Positional Accuracy: Automatically positioned to the address	A13NE (NE)	339	-	342257 384760
67	<b>Contemporary Trade Directory Entries</b> Name: Tudorgrade (Container Repairs) Ltd Location: Block E, Triumph Trading Park, Speke Hall Road, Liverpool, L24 9GG Classification: Container Manufacturers <b>Status: Inactive</b> Positional Accuracy: Automatically positioned to the address	A18SE (NE)	345	-	342188 384814
68	<b>Contemporary Trade Directory Entries</b> Name: Environ Processing Location: Goodlass Rd, Liverpool, Merseyside, L24 9HJ Classification: Recycling Centres <b>Status: Inactive</b> Positional Accuracy: Manually positioned to the road within the address or location	A14NW (E)	384	-	342416 384525
68	<b>Contemporary Trade Directory Entries</b> Name: Tarways Asphalt Co Ltd Location: Goodlass Road, Liverpool, L24 9HJ Classification: Asphalt & Coated Macadam Laying Contractors <b>Status: Active</b> Positional Accuracy: Automatically positioned to the address	A14NW (E)	400	-	342429 384554
69	<b>Contemporary Trade Directory Entries</b> Name: Blagden Speciality Ltd Location: 14, Spitfire Road, Liverpool, Merseyside, L24 9BF Classification: Chemicals & Allied Products <b>Status: Active</b> Positional Accuracy: Automatically positioned to the address	A12NE (NW)	423	-	341489 384652
69	<b>Contemporary Trade Directory Entries</b> Name: Ellison Motors Location: 21, Herald Avenue, Liverpool, Merseyside, L24 9BD Classification: Garage Services <b>Status: Inactive</b> Positional Accuracy: Automatically positioned to the address	A12NE (NW)	423	-	341489 384652
70	<b>Contemporary Trade Directory Entries</b> Name: Comet Group Plc Location: G/1, Unit, New Mersey Retail Park, Speke Road, Speke, Liverpool, Merseyside, L24 8QB Classification: Electrical Goods Sales, Manufacturers & Wholesalers <b>Status: Active</b> Positional Accuracy: Automatically positioned to the address	A7NE (SW)	437	-	341585 384088
71	<b>Contemporary Trade Directory Entries</b> Name: Bodytec Location: 3, Herald Avenue, Liverpool, Merseyside, L24 9GG Classification: Commercial Vehicle Bodybuilders & Repairers <b>Status: Inactive</b> Positional Accuracy: Automatically positioned to the address	A12NE (NW)	439	-	341539 384773
71	<b>Contemporary Trade Directory Entries</b> Name: Tinsley Location: 3, Herald Avenue, Liverpool, Merseyside, L24 9GG Classification: Road Haulage Services <b>Status: Inactive</b> Positional Accuracy: Automatically positioned to the address	A12NE (NW)	439	-	341539 384773
72	<b>Contemporary Trade Directory Entries</b> Name: C & C Diesels Location: S T C House, Speke Hall Road, Liverpool, L24 9HD Classification: Garage Services <b>Status: Active</b> Positional Accuracy: Automatically positioned to the address	A14NW (E)	464	-	342476 384642

Map ID	Details	Quadrant Reference (Compass Direction)	Estimated Distance From Site	Contact	NGR
72	<b>Contemporary Trade Directory Entries</b> Name: Lookers Location: Speke Hall Rd, Speke, Liverpool, Merseyside, L24 9HD Classification: Car Dealers <b>Status: Active</b> Positional Accuracy: Automatically positioned to the address	A14NW (E)	464	-	342476 384642
72	<b>Contemporary Trade Directory Entries</b> Name: C & L Tyres & Valeting Location: S T C House, Speke Hall Road, Liverpool, Merseyside, L24 9HD Classification: Tyre Repairs & Retreading <b>Status: Inactive</b> Positional Accuracy: Manually positioned to the address or location	A14NW (E)	464	-	342476 384642
72	<b>Contemporary Trade Directory Entries</b> Name: Blue Cleaning Services Ltd Location: S T C House, Speke Hall Road, Liverpool, L24 9HD Classification: Commercial Cleaning Services <b>Status: Active</b> Positional Accuracy: Automatically positioned to the address	A14NW (E)	464	-	342476 384642
73	<b>Contemporary Trade Directory Entries</b> Name: Photo Quick Location: Hunts Cross Shopping Pk, Speke Hall Rd, Liverpool, Merseyside, L24 9GB Classification: Photographic Processors <b>Status: Inactive</b> Positional Accuracy: Manually positioned within the geographical locality	A18SE (NE)	487	-	342269 384931
74	<b>Contemporary Trade Directory Entries</b> Name: Pal Pak Corrugated Ltd Location: 11-12 Speke Hall Rd, Liverpool, Merseyside, L24 9HA Classification: Packaging Materials Manufacturers & Suppliers <b>Status: Active</b> Positional Accuracy: Manually positioned to the road within the address or location	A14SW (E)	501	-	342531 384328
74	<b>Contemporary Trade Directory Entries</b> Name: Landair International Location: Speke Hall Rd, Liverpool, L24 9NT Classification: Freight Forwarders <b>Status: Inactive</b> Positional Accuracy: Manually positioned to the road within the address or location	A14SW (E)	501	-	342529 384321
75	<b>Contemporary Trade Directory Entries</b> Name: Hunts Cross Vehicle Sales Location: S T C House, Speke Hall Road, Liverpool, Merseyside, L24 9HD Classification: Car Dealers - Used <b>Status: Inactive</b> Positional Accuracy: Manually positioned to the address or location	A14NW (E)	530	-	342545 384643
76	<b>Contemporary Trade Directory Entries</b> Name: Overnite Europe Location: Premier Beverages Building, Speke Hall Road, Liverpool, Merseyside, L24 9NT Classification: Freight Forwarders <b>Status: Inactive</b> Positional Accuracy: Manually positioned to the address or location	A9NW (SE)	531	-	342449 384074
77	<b>Contemporary Trade Directory Entries</b> Name: Speke Clutch & Engine Centre Location: Unit 8, Opco Complex, Speke Hall Road, Liverpool, L24 9HE Classification: Garage Services <b>Status: Active</b> Positional Accuracy: Automatically positioned to the address	A14SW (E)	534	-	342551 384265
77	<b>Contemporary Trade Directory Entries</b> Name: H S Consultancy Services Location: Benross House, Speke Hall Road, Liverpool, L24 9WD Classification: Bottle Manufacturers & Suppliers <b>Status: Inactive</b> Positional Accuracy: Automatically positioned to the address	A14SW (E)	548	-	342558 384240
77	<b>Contemporary Trade Directory Entries</b> Name: Speke Hall Motors Location: Unit 6, Opco Complex, Speke Hall Road, Liverpool, L24 9HE Classification: Garage Services <b>Status: Active</b> Positional Accuracy: Automatically positioned to the address	A14SW (E)	571	-	342588 384261

Map ID	Details	Quadrant Reference (Compass Direction)	Estimated Distance From Site	Contact	NGR
77	<b>Contemporary Trade Directory Entries</b> Name: M Ryan Location: Unit 5, Opco Complex, Speke Hall Road, Liverpool, Merseyside, L24 9HE Classification: Car Body Repairs <b>Status:</b> Inactive Positional Accuracy: Automatically positioned to the address	A14SW (E)	571	-	342592 384279
78	<b>Contemporary Trade Directory Entries</b> Name: Cylinder Testing & Sales (UK) Ltd Location: Block A, Bridge Industrial Estate, Speke Hall Road, Liverpool, Merseyside, L24 9HB Classification: Fire Escapes & Evacuation Equipment <b>Status:</b> Active Positional Accuracy: Automatically positioned to the address	A14SW (E)	546	-	342579 384351
78	<b>Contemporary Trade Directory Entries</b> Name: Apr Plastics Location: Block A, Bridge Industrial Estate, Speke Hall Road, Liverpool, L24 9HB Classification: Plastics - Injection Moulding <b>Status:</b> Inactive Positional Accuracy: Automatically positioned to the address	A14SW (E)	546	-	342579 384351
79	<b>Contemporary Trade Directory Entries</b> Name: Johnson Cleaners (UK) Ltd Location: Unit 16, Hunts Cross Shopping Park, Speke Hall Road, Liverpool, L24 9GB Classification: Dry Cleaners <b>Status:</b> Inactive Positional Accuracy: Automatically positioned to the address	A19SW (NE)	563	-	342398 384933
80	<b>Contemporary Trade Directory Entries</b> Name: Currys Location: Unit F, New Mersey Retail Park, Speke Road, Speke, Liverpool, L24 8QB Classification: Electrical Goods Sales, Manufacturers & Wholesalers <b>Status:</b> Active Positional Accuracy: Automatically positioned to the address	A7NE (SW)	567	-	341475 384013
81	<b>Contemporary Trade Directory Entries</b> Name: C S L Location: New Mersey Retail Pk, Speke Rd, Speke, Liverpool, L24 8QB Classification: Furniture Manufacturers - Home & Office <b>Status:</b> Inactive Positional Accuracy: Manually positioned to the road within the address or location	A7NE (SW)	578	-	341590 383906
82	<b>Contemporary Trade Directory Entries</b> Name: Direct Auto Finance Ltd Location: Unit, Park Works, Speke Hall Road, Liverpool, L24 9HG Classification: Car Dealers <b>Status:</b> Inactive Positional Accuracy: Automatically positioned to the address	A14NW (E)	603	-	342631 384581
83	<b>Contemporary Trade Directory Entries</b> Name: Twomacs Car Repairs Ltd Location: Unit 4, Bridge Industrial Estate, Speke Hall Road, Liverpool, L24 9HB Classification: Car Body Repairs <b>Status:</b> Active Positional Accuracy: Automatically positioned to the address	A14SE (E)	604	-	342637 384351
83	<b>Contemporary Trade Directory Entries</b> Name: Mount Vernon Cabinet Works Ltd Location: Unit 7, Bridge Industrial Estate, Speke Hall Road, Liverpool, L24 9HB Classification: Furniture Manufacturers - Home & Office <b>Status:</b> Inactive Positional Accuracy: Automatically positioned to the address	A14SE (E)	632	-	342666 384357
84	<b>Contemporary Trade Directory Entries</b> Name: Peoples Liverpool Ltd Location: Skyway Buildings, Speke Hall Road, Liverpool, L24 9HQ Classification: Car Dealers <b>Status:</b> Inactive Positional Accuracy: Automatically positioned to the address	A9NW (SE)	614	-	342553 384075
84	<b>Contemporary Trade Directory Entries</b> Name: Rapid Fit Location: Skyway Buildings, Speke Hall Road, Liverpool, L24 9HQ Classification: Exhaust & Shock Absorber Centres <b>Status:</b> Active Positional Accuracy: Automatically positioned to the address	A9NW (SE)	614	-	342553 384075

Map ID	Details	Quadrant Reference (Compass Direction)	Estimated Distance From Site	Contact	NGR
84	<b>Contemporary Trade Directory Entries</b> Name: Peoples Ltd Location: Skyway Buildings, Speke Hall Road, Liverpool, L24 9HQ Classification: Car Dealers <b>Status: Active</b> Positional Accuracy: Automatically positioned to the address	A9NW (SE)	614	-	342553 384075
84	<b>Contemporary Trade Directory Entries</b> Name: Motor Bodies Speke Location: Skyway Buildings, Speke Hall Road, Liverpool, Merseyside, L24 9AA Classification: Car Body Repairs <b>Status: Inactive</b> Positional Accuracy: Automatically positioned to the address	A9NW (SE)	614	-	342553 384075
85	<b>Contemporary Trade Directory Entries</b> Name: Franklyn Motor Co Location: The Old B T Building, Edwards Lane, Liverpool, L24 9HW Classification: Garage Services <b>Status: Active</b> Positional Accuracy: Manually positioned to the road within the address or location	A14NE (E)	715	-	342746 384558
86	<b>Contemporary Trade Directory Entries</b> Name: D Hall Location: Unit 20, Edwards Lane Industrial Estate, Liverpool, Merseyside, L24 9HX Classification: Garage Services <b>Status: Inactive</b> Positional Accuracy: Automatically positioned to the address	A14NE (E)	728	-	342762 384486
86	<b>Contemporary Trade Directory Entries</b> Name: T D C Motors Location: Unit 19, Edwards Lane Industrial Estate, Liverpool, L24 9HX Classification: Garage Services <b>Status: Inactive</b> Positional Accuracy: Automatically positioned to the address	A14NE (E)	729	-	342762 384486
86	<b>Contemporary Trade Directory Entries</b> Name: Mckenzie'S Location: Edwards Lane, Liverpool, L24 9HW Classification: Garage Services <b>Status: Inactive</b> Positional Accuracy: Automatically positioned to the address	A14NE (E)	774	-	342807 384495
86	<b>Contemporary Trade Directory Entries</b> Name: Nps Packaging Services Ltd Location: Unit 15, Edwards Lane Industrial Estate, Liverpool, L24 9HX Classification: Packaging & Wrapping Equipment & Supplies <b>Status: Active</b> Positional Accuracy: Automatically positioned to the address	A14NE (E)	774	-	342807 384495
86	<b>Contemporary Trade Directory Entries</b> Name: Paul Lavelle Location: Unit 12/13, Edwards Lane Industrial Estate, Liverpool, L24 9HX Classification: Car Body Repairs <b>Status: Inactive</b> Positional Accuracy: Automatically positioned to the address	A14NE (E)	774	-	342807 384506
86	<b>Contemporary Trade Directory Entries</b> Name: Garston Light Engineering 1998 Ltd Location: Unit 15, Edwards Lane Industrial Estate, Liverpool, L24 9HX Classification: Engineers - General <b>Status: Active</b> Positional Accuracy: Automatically positioned to the address	A14NE (E)	774	-	342807 384495
86	<b>Contemporary Trade Directory Entries</b> Name: Coralmark Ltd Location: Unit 12, Edwards Lane Industrial Estate, Liverpool, Merseyside, L24 9HX Classification: Waste Merchants <b>Status: Inactive</b> Positional Accuracy: Manually positioned to the address or location	A14NE (E)	774	-	342807 384506
87	<b>Contemporary Trade Directory Entries</b> Name: Fireplace Concerts Location: 17 Edwards La, Liverpool, L24 9HW Classification: Fireplaces & Mantelpieces <b>Status: Inactive</b> Positional Accuracy: Manually positioned to the road within the address or location	A14NE (E)	745	-	342775 384566
87	<b>Contemporary Trade Directory Entries</b> Name: S & G Wrought Iron Location: 2 Edwards La, Liverpool, L24 9HW Classification: Wrought Ironwork <b>Status: Active</b> Positional Accuracy: Manually positioned to the road within the address or location	A14NE (E)	775	-	342805 384572

Map ID	Details	Quadrant Reference (Compass Direction)	Estimated Distance From Site	Contact	NGR
87	<b>Contemporary Trade Directory Entries</b> Name: M & I Recovery Location: Edwards La, Liverpool, Merseyside, L24 9HW Classification: Car Breakdown & Recovery Services <b>Status:</b> Inactive Positional Accuracy: Manually positioned to the road within the address or location	A14NE (E)	782	-	342812 384573
87	<b>Contemporary Trade Directory Entries</b> Name: Allied Forming Services Location: Unit 8, Edwards La Ind Est, Liverpool, L24 9HX Classification: Ceramic Manufacturers, Supplies & Services <b>Status:</b> Inactive Positional Accuracy: Manually positioned to the address or location	A14NE (E)	788	-	342820 384528
87	<b>Contemporary Trade Directory Entries</b> Name: J & M Polishing Ltd Location: Unit 6 Edwards La, Liverpool, L24 9HW Classification: French Polishing <b>Status:</b> Active Positional Accuracy: Manually positioned to the address or location	A14NE (E)	791	-	342823 384548
87	<b>Contemporary Trade Directory Entries</b> Name: Massingham Garage Services Location: Edwards La, Liverpool, Merseyside, L24 9HW Classification: Garage Services <b>Status:</b> Inactive Positional Accuracy: Manually positioned to the road within the address or location	A14NE (E)	802	-	342832 384576
87	<b>Contemporary Trade Directory Entries</b> Name: P H Interiors Location: Edwards La, Liverpool, Merseyside, L24 9HW Classification: Soft Furnishings - Manufacturers <b>Status:</b> Inactive Positional Accuracy: Manually positioned to the road within the address or location	A14NE (E)	803	-	342833 384577
87	<b>Contemporary Trade Directory Entries</b> Name: Speke Print Location: Graphic Ho, Edwards La, Liverpool, L24 9HW Classification: Printers <b>Status:</b> Active Positional Accuracy: Manually positioned to the road within the address or location	A14NE (E)	821	-	342850 384580
88	<b>Contemporary Trade Directory Entries</b> Name: Millennium Fire Co Ltd Location: Bridge Ind Est, Speke Hall Rd, Liverpool, Merseyside, L24 9HB Classification: Firefighting Equipment <b>Status:</b> Active Positional Accuracy: Manually positioned within the geographical locality	A14SE (E)	752	-	342787 384362
88	<b>Contemporary Trade Directory Entries</b> Name: L R Workshop Location: Bridge Indust Est, Speke Hall Rd, Liverpool, L24 9HB Classification: Garage Services <b>Status:</b> Inactive Positional Accuracy: Manually positioned within the geographical locality	A14SE (E)	753	-	342787 384351
89	<b>Contemporary Trade Directory Entries</b> Name: Roper Feeds Ltd Location: The Aerodrome, Speke Road, Speke, Liverpool, L24 8QD Classification: Pet Foods & Animal Feeds <b>Status:</b> Inactive Positional Accuracy: Automatically positioned to the address	A7SE (SW)	757	-	341469 383771
90	<b>Contemporary Trade Directory Entries</b> Name: Mckenzie's Location: Unit 14/17, Edwards Lane Industrial Estate, Liverpool, Merseyside, L24 9HX Classification: Garage Services <b>Status:</b> Inactive Positional Accuracy: Manually positioned to the address or location	A14NE (E)	787	-	342821 384497
90	<b>Contemporary Trade Directory Entries</b> Name: Vanquish Motors Location: Unit 18, Edwards Lane Industrial Estate, Liverpool, L24 9HX Classification: Car Dealers <b>Status:</b> Active Positional Accuracy: Manually positioned to the address or location	A14NE (E)	806	-	342841 384455
91	<b>Contemporary Trade Directory Entries</b> Name: Lupulin Engineers Ltd Location: Unit 3, Edwards Lane Industrial Estate, Liverpool, Merseyside, L24 9HX Classification: Engineers - General <b>Status:</b> Active Positional Accuracy: Automatically positioned to the address	A14NE (E)	832	-	342864 384542

Map ID	Details	Quadrant Reference (Compass Direction)	Estimated Distance From Site	Contact	NGR
91	<b>Contemporary Trade Directory Entries</b> Name: J & E Motors Location: Unit 4, Edwards Lane Industrial Estate, Liverpool, L24 9HX Classification: Autogas Suppliers & Installers <b>Status: Active</b> Positional Accuracy: Automatically positioned to the address	A14NE (E)	833	-	342865 384532
91	<b>Contemporary Trade Directory Entries</b> Name: Biodeg Chemical Co Location: Unit 1, Edwards Lane Industrial Estate, Liverpool, Merseyside, L24 9HX Classification: Chemical Manufacturers <b>Status: Active</b> Positional Accuracy: Automatically positioned to the address	A14NE (E)	833	-	342864 384559
91	<b>Contemporary Trade Directory Entries</b> Name: Royle Motors Location: Unit 5, Edwards Lane Industrial Estate, Liverpool, Merseyside, L24 9HX Classification: Garage Services <b>Status: Active</b> Positional Accuracy: Automatically positioned to the address	A14NE (E)	833	-	342866 384522
91	<b>Contemporary Trade Directory Entries</b> Name: Aardvark Location: Unit 7, The Old BT Site ,BT Exchange house, Liverpool, Merseyside, L24 9HW Classification: Wrought Ironwork <b>Status: Inactive</b> Positional Accuracy: Manually positioned within the geographical locality	A14NE (E)	857	-	342889 384548
92	<b>Contemporary Trade Directory Entries</b> Name: Freeman Industrial Supplies Location: Unit 2, The Match Factory, Speke Road, Garston, Liverpool, L19 2RF Classification: Cleaning Materials & Equipment <b>Status: Inactive</b> Positional Accuracy: Automatically positioned to the address	A7NW (SW)	834	-	341117 384088
92	<b>Contemporary Trade Directory Entries</b> Name: Jd Plastics Location: Unit 7, The Match Factory, Speke Road, Garston, Liverpool, Merseyside, L19 2RF Classification: Plastic Products - Manufacturers <b>Status: Active</b> Positional Accuracy: Automatically positioned to the address	A7NW (SW)	834	-	341117 384088
92	<b>Contemporary Trade Directory Entries</b> Name: Not Just Kitchens Location: Unit 3-5, The Match Factory, Speke Road, Garston, Liverpool, L19 2RF Classification: Bathroom Fixtures - Manufacturers <b>Status: Inactive</b> Positional Accuracy: Automatically positioned to the address	A7NW (SW)	834	-	341117 384088
92	<b>Contemporary Trade Directory Entries</b> Name: Agility Logistics Location: Pavilion 7, 142, Speke Road, Garston, Liverpool, L19 2PH Classification: Chemicals - Distributors & Wholesalers <b>Status: Active</b> Positional Accuracy: Automatically positioned to the address	A7NW (SW)	834	-	341117 384088
93	<b>Contemporary Trade Directory Entries</b> Name: Powder Systems Ltd Location: 8, Estuary Banks, Speke, Liverpool, L24 8RG Classification: Pharmaceutical Manufacturers & Distributors <b>Status: Active</b> Positional Accuracy: Automatically positioned to the address	A8SW (S)	850	-	341853 383552
94	<b>Contemporary Trade Directory Entries</b> Name: A D M Classic Location: 10, Estuary Banks, Speke, Liverpool, L24 8RB Classification: Food Products - Manufacturers <b>Status: Active</b> Positional Accuracy: Automatically positioned to the address	A8SE (S)	859	-	342006 383547
95	<b>Contemporary Trade Directory Entries</b> Name: Solid Solution Ltd Location: Southern Gate Way, Speke Boulevard, Liverpool, Merseyside, L24 9JD Classification: Chemists' & Pharmacists' Suppliers & Wholesalers <b>Status: Active</b> Positional Accuracy: Manually positioned to the road within the address or location	A9NE (SE)	862	-	342775 383963

Map ID	Details	Quadrant Reference (Compass Direction)	Estimated Distance From Site	Contact	NGR
96	<b>Contemporary Trade Directory Entries</b> Name: A & P Starkey Ltd Location: 53, Speke Road, Garston, Liverpool, L19 2NY Classification: Tyre Dealers <b>Status: Active</b> Positional Accuracy: Automatically positioned to the address	A12SW (W)	908	-	340985 384317
96	<b>Contemporary Trade Directory Entries</b> Name: Joloda Hydraroll Ltd Location: 51, Speke Road, Garston, Liverpool, L19 2NY Classification: Lifting Equipment <b>Status: Active</b> Positional Accuracy: Automatically positioned to the address	A11SE (W)	947	-	340946 384317
97	<b>Contemporary Trade Directory Entries</b> Name: Loveonlineprint.Com Location: Unit 22, The Matchworks, Speke Rd, Garston, Liverpool, Merseyside, L19 2RF Classification: Printers <b>Status: Inactive</b> Positional Accuracy: Manually positioned to the address or location	A7NW (SW)	910	-	341052 384045
98	<b>Contemporary Trade Directory Entries</b> Name: Phoenix Agencies Location: Unit House, Speke Boulevard, Liverpool, L24 9HZ Classification: Road Haulage Services <b>Status: Inactive</b> Positional Accuracy: Manually positioned to the address or location	A9NE (SE)	914	-	342884 384066
98	<b>Contemporary Trade Directory Entries</b> Name: Terotek Location: Booth House, Speke Boulevard, Liverpool, L24 9HZ Classification: Air Conditioning & Refrigeration Contractors <b>Status: Inactive</b> Positional Accuracy: Automatically positioned to the address	A9NE (SE)	915	-	342885 384066
98	<b>Contemporary Trade Directory Entries</b> Name: Speke Auto Spares Location: Speke Boulevard, Liverpool, Merseyside, L24 9HZ Classification: Car Breakers & Dismantlers <b>Status: Active</b> Positional Accuracy: Automatically positioned to the address	A9NE (SE)	915	-	342885 384066
98	<b>Contemporary Trade Directory Entries</b> Name: Phoenix Agencies Location: Unit House, Speke Boulevard, Liverpool, L24 9HZ Classification: Road Haulage Services <b>Status: Inactive</b> Positional Accuracy: Automatically positioned to the address	A9NE (SE)	915	-	342885 384066
98	<b>Contemporary Trade Directory Entries</b> Name: Independent Pest Control & Hygiene Services Ltd Location: Unit House, Speke Boulevard, Liverpool, L24 9HZ Classification: Pest & Vermin Control <b>Status: Active</b> Positional Accuracy: Automatically positioned to the address	A9NE (SE)	915	-	342885 384066
98	<b>Contemporary Trade Directory Entries</b> Name: C & A Transport Location: Unit House, Speke Boulevard, Liverpool, Merseyside, L24 9HZ Classification: Road Haulage Services <b>Status: Inactive</b> Positional Accuracy: Manually positioned to the address or location	A9NE (SE)	915	-	342885 384066
98	<b>Contemporary Trade Directory Entries</b> Name: Adams Transport Location: Unit House, Speke Boulevard, Liverpool, Merseyside, L24 9HZ Classification: Road Haulage Services <b>Status: Inactive</b> Positional Accuracy: Manually positioned to the address or location	A9NE (SE)	915	-	342885 384066
98	<b>Contemporary Trade Directory Entries</b> Name: High Reach Northwest Window Cleaning & Building Services Ltd Location: Unit House, Speke Boulevard, Liverpool, Merseyside, L24 9HZ Classification: Commercial Cleaning Services <b>Status: Inactive</b> Positional Accuracy: Manually positioned to the address or location	A9NE (SE)	915	-	342885 384066
98	<b>Contemporary Trade Directory Entries</b> Name: Mjs Recovery Location: Unit 7, Speke Boulevard, Liverpool, Merseyside, L24 9HZ Classification: Breakdown and Recovery <b>Status: Active</b> Positional Accuracy: Manually positioned within the geographical locality	A9NE (SE)	915	-	342885 384066

Map ID	Details	Quadrant Reference (Compass Direction)	Estimated Distance From Site	Contact	NGR
99	<b>Contemporary Trade Directory Entries</b> Name: Copyrite Systems Location: Copyrite House, 84, Evans Road, Liverpool, L24 9PB Classification: Photocopiers <b>Status: Active</b> Positional Accuracy: Automatically positioned to the address	A15SW (E)	947	-	342978 384311
100	<b>Fuel Station Entries</b> Name: Speke Hall Service Station Location: Speke Hall Service Station, Speke Hall Road, Liverpool, L24 9HD Brand: Bp Premises Type: Petrol Station <b>Status: Open</b> Positional Accuracy: Manually positioned to the address or location	A14NW (E)	497	-	342528 384549
101	<b>Fuel Station Entries</b> Name: Asda Hunts Cross Location: Speke Hall Road, Hunts Cross, Liverpool, Merseyside, L24 9WA Brand: ASDA Premises Type: Hypermarket <b>Status: Open</b> Positional Accuracy: Manually positioned to the address or location	A19SW (NE)	640	-	342490 384954
102	<b>Fuel Station Entries</b> Name: Airways Garage Location: Speke Road, Speke, LIVERPOOL, Merseyside, L24 8QD Brand: OBSOLETE Premises Type: Not Applicable <b>Status: Obsolete</b> Positional Accuracy: Located by supplier to within 100m	A7NE (SW)	651	-	341467 383905

Agency & Hydrological	Version	Update Cycle
<b>Contaminated Land Register Entries and Notices</b> Cheshire West and Chester Council - Environmental Health Department Ellesmere Port And Neston Borough Council (now part of Cheshire West and Chester Council) - Environmental Health Department Knowsley Metropolitan Borough Council - Department of Planning and Development Wirral Borough Council - Environmental Health Division Halton Borough Council - Environmental Health Department Liverpool City Council - Liverpool Environmental Health & Trading Standards Division	April 2009 March 2008  March 2010 November 2010 October 2010 September 2010	Annually Not Applicable  Annual Rolling Update Annual Rolling Update Annual Rolling Update Annual Rolling Update
<b>Discharge Consents</b> Environment Agency - North West Region	October 2010	Quarterly
<b>Enforcement and Prohibition Notices</b> Environment Agency - North West Region	January 2011	Quarterly
<b>Integrated Pollution Controls</b> Environment Agency - North West Region	October 2008	Not Applicable
<b>Integrated Pollution Prevention And Control</b> Environment Agency - North West Region	October 2010	Quarterly
<b>Local Authority Integrated Pollution Prevention And Control</b> Wirral Borough Council - Environmental Health Division Halton Borough Council - Environmental Health Department Liverpool City Council - Liverpool Environmental Health & Trading Standards Division Knowsley Metropolitan Borough Council - Environmental Health and Consumer Protection Division Cheshire West and Chester Council - Environmental Health Department Ellesmere Port And Neston Borough Council (now part of Cheshire West and Chester Council) - Environmental Health Department	December 2010 February 2011 June 2009 March 2010  March 2010 May 2009	Annual Rolling Update Annual Rolling Update Annual Rolling Update Annual Rolling Update  Annually Not Applicable
<b>Local Authority Pollution Prevention and Controls</b> Halton Borough Council - Environmental Health Department Wirral Borough Council - Environmental Health Division Liverpool City Council - Liverpool Environmental Health & Trading Standards Division Knowsley Metropolitan Borough Council - Environmental Health and Consumer Protection Division Cheshire West and Chester Council - Environmental Health Department Ellesmere Port And Neston Borough Council (now part of Cheshire West and Chester Council) - Environmental Health Department	February 2011 January 2010 June 2009 March 2010  March 2010 May 2009	Annual Rolling Update Annual Rolling Update Annual Rolling Update Annual Rolling Update  Annually Not Applicable
<b>Local Authority Pollution Prevention and Control Enforcements</b> Wirral Borough Council - Environmental Health Division Liverpool City Council - Liverpool Environmental Health & Trading Standards Division Halton Borough Council - Environmental Health Department Cheshire West and Chester Council - Environmental Health Department Knowsley Metropolitan Borough Council - Environmental Health and Consumer Protection Division Ellesmere Port And Neston Borough Council (now part of Cheshire West and Chester Council) - Environmental Health Department	December 2010 February 2007 February 2011 February 2011 March 2010  May 2009	Annual Rolling Update Annual Rolling Update Annual Rolling Update Annually Annual Rolling Update  Not Applicable
<b>Nearest Surface Water Feature</b> Ordnance Survey	July 2010	Quarterly
<b>Pollution Incidents to Controlled Waters</b> Environment Agency - North West Region	January 2000	Not Applicable
<b>Prosecutions Relating to Authorised Processes</b> Environment Agency - North West Region	December 2011	Monthly
<b>Prosecutions Relating to Controlled Waters</b> Environment Agency - North West Region	December 2011	Monthly
<b>Registered Radioactive Substances</b> Environment Agency - North West Region	October 2010	Quarterly
<b>River Quality</b> Environment Agency - Head Office	November 2001	Not Applicable

Agency & Hydrological	Version	Update Cycle
<b>River Quality Biology Sampling Points</b> Environment Agency - Head Office	January 2010	Annually
<b>River Quality Chemistry Sampling Points</b> Environment Agency - Head Office	January 2010	Annually
<b>Substantiated Pollution Incident Register</b> Environment Agency - North West Region - South Area	October 2010	Quarterly
<b>Water Abstractions</b> Environment Agency - North West Region	October 2010	Quarterly
<b>Water Industry Act Referrals</b> Environment Agency - North West Region	October 2010	Quarterly
<b>Groundwater Vulnerability</b> Environment Agency - Head Office	January 2011	Not Applicable
<b>Drift Deposits</b> Environment Agency - Head Office	January 1999	Not Applicable
<b>Bedrock Aquifer Designations</b> British Geological Survey - National Geoscience Information Service	October 2010	Annually
<b>Superficial Aquifer Designations</b> British Geological Survey - National Geoscience Information Service	October 2010	Annually
<b>Source Protection Zones</b> Environment Agency - Head Office	October 2010	Quarterly
<b>Extreme Flooding from Rivers or Sea without Defences</b> Environment Agency - Head Office	November 2010	Quarterly
<b>Flooding from Rivers or Sea without Defences</b> Environment Agency - Head Office	November 2010	Quarterly
<b>Areas Benefiting from Flood Defences</b> Environment Agency - Head Office	November 2010	Quarterly
<b>Flood Water Storage Areas</b> Environment Agency - Head Office	November 2010	Quarterly
<b>Flood Defences</b> Environment Agency - Head Office	November 2010	Quarterly













Waste	Version	Update Cycle
<b>BGS Recorded Landfill Sites</b> British Geological Survey - National Geoscience Information Service	June 1996	Not Applicable
<b>Historical Landfill Sites</b> Environment Agency - North West Region - South Area	October 2010	Quarterly
<b>Integrated Pollution Control Registered Waste Sites</b> Environment Agency - North West Region	October 2008	Not Applicable
<b>Licensed Waste Management Facilities (Landfill Boundaries)</b> Environment Agency - North West Region - South Area	January 2011	Quarterly
<b>Licensed Waste Management Facilities (Locations)</b> Environment Agency - North West Region - South Area	October 2010	Quarterly
<b>Local Authority Landfill Coverage</b> Cheshire County Council (now part of Cheshire East Council) - Environmental Planning Department Ellesmere Port And Neston Borough Council (now part of Cheshire West and Chester Council) - Planning Department Halton Borough Council - Environmental Health Department Knowsley Metropolitan Borough Council Liverpool City Council - Liverpool Environmental Health & Trading Standards Division Merseyside Waste Disposal Authority Wirral Borough Council	May 2000 May 2000 May 2000 May 2000 May 2000 May 2000 May 2000	Not Applicable Not Applicable Not Applicable Not Applicable Not Applicable Not Applicable Not Applicable
<b>Local Authority Recorded Landfill Sites</b> Cheshire County Council (now part of Cheshire East Council) - Environmental Planning Department Ellesmere Port And Neston Borough Council (now part of Cheshire West and Chester Council) - Planning Department Halton Borough Council - Environmental Health Department Knowsley Metropolitan Borough Council Liverpool City Council - Liverpool Environmental Health & Trading Standards Division Merseyside Waste Disposal Authority Wirral Borough Council	February 2005 May 2000 May 2000 May 2000 May 2000 May 2000 May 2000	Not Applicable Not Applicable Not Applicable Not Applicable Not Applicable Not Applicable Not Applicable
<b>Registered Landfill Sites</b> Environment Agency - North West Region - South Area	March 2003	Not Applicable
<b>Registered Waste Transfer Sites</b> Environment Agency - North West Region - South Area	March 2003	Not Applicable
<b>Registered Waste Treatment or Disposal Sites</b> Environment Agency - North West Region - South Area	March 2003	Not Applicable

Hazardous Substances	Version	Update Cycle
<b>Control of Major Accident Hazards Sites (COMAH)</b> Health and Safety Executive	May 2010	Bi-Annually
<b>Explosive Sites</b> Health and Safety Executive	July 2010	Bi-Annually
<b>Notification of Installations Handling Hazardous Substances (NIHHS)</b> Health and Safety Executive	November 2000	Not Applicable
<b>Planning Hazardous Substance Enforcements</b> Halton Borough Council Knowsley Metropolitan Borough Council Ellesmere Port And Neston Borough Council (now part of Cheshire West and Chester Council) - Planning Department Wirral Borough Council Liverpool City Council Cheshire West and Chester Council - Planning Department Cheshire County Council (now part of Cheshire East Council) - Planning Department	August 2010 August 2010 December 2008  December 2010 February 2011 February 2011 July 2008	Annual Rolling Update Annual Rolling Update Not Applicable  Annual Rolling Update Annual Rolling Update Annually Annual Rolling Update
<b>Planning Hazardous Substance Consents</b> Halton Borough Council Knowsley Metropolitan Borough Council Ellesmere Port And Neston Borough Council (now part of Cheshire West and Chester Council) - Planning Department Wirral Borough Council Liverpool City Council Cheshire County Council (now part of Cheshire East Council) - Planning Department Cheshire West and Chester Council - Planning Department	August 2010 August 2010 December 2008  December 2010 February 2010 July 2008 March 2010	Annual Rolling Update Annual Rolling Update Not Applicable  Annual Rolling Update Annual Rolling Update Annual Rolling Update Annually

Geological	Version	Update Cycle
<b>BGS Recorded Mineral Sites</b> British Geological Survey - National Geoscience Information Service	October 2010	Bi-Annually
<b>BGS 1:625,000 Solid Geology</b> British Geological Survey - National Geoscience Information Service	August 1996	Not Applicable
<b>Brine Compensation Area</b> Cheshire Brine Subsidence Compensation Board	November 2002	Not Applicable
<b>Coal Mining Affected Areas</b> The Coal Authority - Mining Report Service	January 2006	As notified
<b>Mining Instability</b> Ove Arup & Partners	October 2000	Not Applicable
<b>Non Coal Mining Areas of Great Britain</b> British Geological Survey - National Geoscience Information Service	February 2009	Not Applicable
<b>Potential for Collapsible Ground Stability Hazards</b> British Geological Survey - National Geoscience Information Service	January 2010	Annually
<b>Potential for Compressible Ground Stability Hazards</b> British Geological Survey - National Geoscience Information Service	January 2010	Annually
<b>Potential for Ground Dissolution Stability Hazards</b> British Geological Survey - National Geoscience Information Service	January 2010	Annually
<b>Potential for Landslide Ground Stability Hazards</b> British Geological Survey - National Geoscience Information Service	January 2010	Annually
<b>Potential for Running Sand Ground Stability Hazards</b> British Geological Survey - National Geoscience Information Service	January 2010	Annually
<b>Potential for Shrinking or Swelling Clay Ground Stability Hazards</b> British Geological Survey - National Geoscience Information Service	January 2010	Annually
<b>Radon Potential - Radon Affected Areas</b> British Geological Survey - National Geoscience Information Service	May 2007	As notified
<b>Radon Potential - Radon Protection Measures</b> British Geological Survey - National Geoscience Information Service	May 2007	As notified
Industrial Land Use	Version	Update Cycle
<b>Contemporary Trade Directory Entries</b> Thomson Directories	November 2010	Quarterly
<b>Fuel Station Entries</b> Catalist Ltd - Experian	October 2010	Quarterly

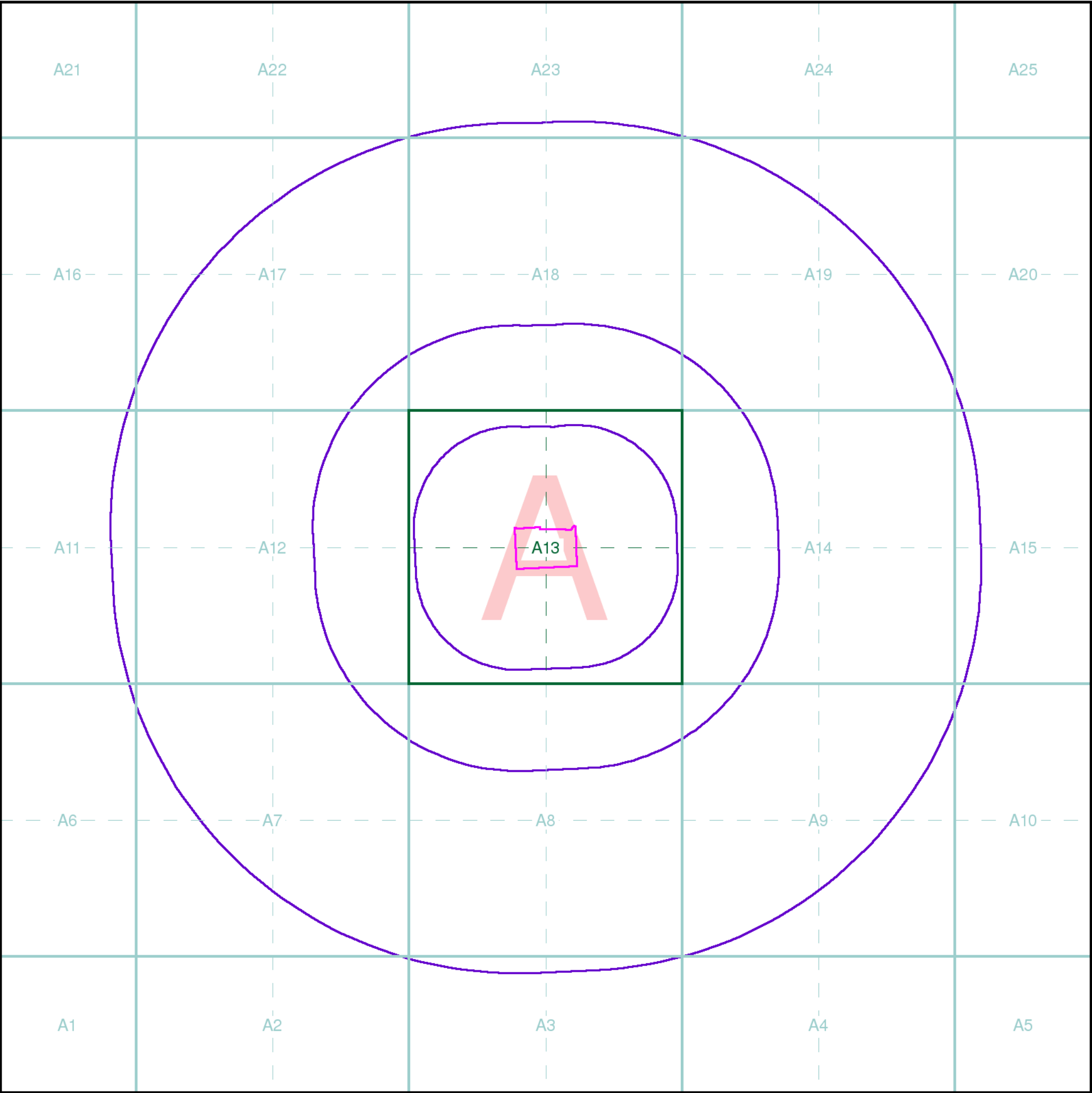
Sensitive Land Use	Version	Update Cycle
<b>Areas of Adopted Green Belt</b> Ellesmere Port And Neston Borough Council (now part of Cheshire West and Chester Council) - Planning Department Halton Borough Council Knowsley Metropolitan Borough Council Liverpool City Council Wirral Borough Council	December 2010  December 2010 December 2010 December 2010 December 2010	As notified  As notified As notified As notified As notified
<b>Areas of Unadopted Green Belt</b> Ellesmere Port And Neston Borough Council (now part of Cheshire West and Chester Council) - Planning Department Halton Borough Council Knowsley Metropolitan Borough Council Liverpool City Council Wirral Borough Council	December 2010  December 2010 December 2010 December 2010 December 2010	As notified  As notified As notified As notified As notified
<b>Areas of Outstanding Natural Beauty</b> Natural England	July 2010	Bi-Annually
<b>Environmentally Sensitive Areas</b> Natural England	October 2010	Annually
<b>Forest Parks</b> Forestry Commission	April 1997	Not Applicable
<b>Local Nature Reserves</b> Natural England	December 2010	Bi-Annually
<b>Marine Nature Reserves</b> Natural England	September 2010	Bi-Annually
<b>National Nature Reserves</b> Natural England	December 2010	Bi-Annually
<b>National Parks</b> Natural England	January 2011	Bi-Annually
<b>Nitrate Sensitive Areas</b> Department for Environment, Food and Rural Affairs (DEFRA - formerly FRCA)	December 2009	Not Applicable
<b>Nitrate Vulnerable Zones</b> Department for Environment, Food and Rural Affairs (DEFRA - formerly FRCA)	November 2010	Annually
<b>Ramsar Sites</b> Natural England	December 2010	Bi-Annually
<b>Sites of Special Scientific Interest</b> Natural England	December 2010	Bi-Annually
<b>Special Areas of Conservation</b> Natural England	December 2010	Bi-Annually
<b>Special Protection Areas</b> Natural England	December 2010	Bi-Annually

A selection of organisations who provide data within this report

Data Supplier	Data Supplier Logo
Ordnance Survey	
Environment Agency	
Scottish Environment Protection Agency	
The Coal Authority	
British Geological Survey	
Centre for Ecology and Hydrology	
Countryside Council for Wales	
Scottish Natural Heritage	
Natural England	
Health Protection Agency	
Ove Arup	
Peter Brett Associates	

Contact	Name and Address	Contact Details
1	<b>Environment Agency - National Customer Contact Centre (NCCC)</b> PO Box 544, Templeborough, Rotherham, S60 1BY	Telephone: 08708 506 506 Email: <a href="mailto:enquiries@environment-agency.gov.uk">enquiries@environment-agency.gov.uk</a>
2	<b>Liverpool City Council - Liverpool Environmental Health &amp; Trading Standards Division</b> Kingsway House, Hatton Garden, Liverpool, Merseyside, L69 3YD	Telephone: 0151 225 4031 Fax: 0151 225 3954 Email: <a href="mailto:environmental.health@liverpool.gov.uk">environmental.health@liverpool.gov.uk</a> Website: <a href="http://www.liverpool.gov.uk">www.liverpool.gov.uk</a>
3	<b>British Geological Survey - Enquiry Service</b> British Geological Survey, Kingsley Dunham Centre, Keyworth, Nottingham, Nottinghamshire, NG12 5GG	Telephone: 0115 936 3143 Fax: 0115 936 3276 Email: <a href="mailto:enquiries@bgs.ac.uk">enquiries@bgs.ac.uk</a> Website: <a href="http://www.bgs.ac.uk">www.bgs.ac.uk</a>
4	<b>Merseyside Waste Disposal Authority</b> 2nd Floor, North House, 17 North John Street, Liverpool, Merseyside, L2 5QY	Telephone: 0151 2551444 Fax: 0151 2271848 Email: <a href="mailto:enquiries@merseysidewda.gov.uk">enquiries@merseysidewda.gov.uk</a>
5	<b>Health and Safety Executive</b> HSE Infoline, Caerphilly Business Park, Caerphilly, CF83 3GG	Telephone: 08701 545500 Fax: 02920 859260 Email: <a href="mailto:hseinformationservices@natbrit.com">hseinformationservices@natbrit.com</a> Website: <a href="http://www.hse.gov.uk">www.hse.gov.uk</a>
6	<b>Liverpool City Council</b> 5th Floor, Millennium House, 60 Victoria Street, Liverpool, Merseyside, L1 6JF	Telephone: 0151 233 5619 Fax: 0151 233 5672 Website: <a href="http://www.liverpool.gov.uk">www.liverpool.gov.uk</a>
7	<b>Natural England</b> Northminster House, Northminster Road, Peterborough, Cambridgeshire, PE1 1UA	Telephone: 0845 600 3078 Fax: 01733 455103 Email: <a href="mailto:enquiries@naturalengland.org.uk">enquiries@naturalengland.org.uk</a> Website: <a href="http://www.naturalengland.org.uk">www.naturalengland.org.uk</a>
8	<b>Department for Environment, Food and Rural Affairs (DEFRA - formerly FRCA)</b> Government Buildings, Otley Road, Lawnswood, Leeds, West Yorkshire, LS16 5QT	Telephone: 0113 2613333 Fax: 0113 230 0879
-	<b>Health Protection Agency - Radon Survey, Centre for Radiation, Chemical and Environmental Hazards</b> Chilton, Didcot, Oxfordshire, OX11 0RQ	Telephone: 01235 822622 Fax: 01235 833891 Email: <a href="mailto:radon@hpa.org.uk">radon@hpa.org.uk</a> Website: <a href="http://www.hpa.org.uk">www.hpa.org.uk</a>
-	<b>Landmark Information Group Limited</b> The Smith Centre, Henley On Thames, Oxfordshire, RG9 6AB	Telephone: 0844 844 9952 Fax: 0844 844 9951 Email: <a href="mailto:customerservices@landmarkinfo.co.uk">customerservices@landmarkinfo.co.uk</a> Website: <a href="http://www.landmarkinfo.co.uk">www.landmarkinfo.co.uk</a>

Please note that the Environment Agency / SEPA have a charging policy in place for enquiries.



Index Map

For ease of identification, your site and buffer have been split into Slices, Segments and Quadrants. These are illustrated on the Index Map opposite and explained further below.

**Slice**  
Each slice represents a 1:10,000 plot area (2.7km x 2.7km) for your site and buffer. A large site and buffer may be made up of several slices (represented by a red outline), that are referenced by letters of the alphabet, starting from the bottom left corner of the slice "grid". This grid does not relate to National Grid lines but is designed to give best fit over the site and buffer.

**Segment**  
A segment represents a 1:2,500 plot area. Segments that have plot files associated with them are shown in dark green, others in light blue. These are numbered from the bottom left hand corner within each slice.

**Quadrant**  
A quadrant is a quarter of a segment. These are labelled as NW, NE, SW, SE and are referenced in the datasheet to allow features to be quickly located on plots. Therefore a feature that has a quadrant reference of A7NW will be in Slice A, Segment 7 and the NW Quadrant.

A selection of organisations who provide data within this report:



Envirocheck reports are compiled from 136 different sources of data.

**Client Details**  
Mr P Waine, PWA Geo Environmental, Summit House,  
Riparian Way, The Crossings, Cross Hills, Keighley, West  
Yorkshire, BD20 7BW

**Order Details**  
Order Number: 33907501\_1\_1  
Customer Ref: 11029  
National Grid Reference: 341960, 384450  
Site Area (Ha): 1.44  
Search Buffer (m): 1000

**Site Details**  
Goodlass Road, Speke



## LANDMARK TERMS AND CONDITIONS

**Definitions**

**"Authorised Reseller"** means an agent or reseller of Landmark whom Landmark has duly appointed to resell its Reports and Services.

**"Content"** means any data, computing and information services and software, and other content and documentation or support materials and updates included in and/or supplied by or through the Websites, in Reports or Services or in any other way by Landmark and shall include Landmark developed and Third Party Content.

**"First Purchaser"** means the first person, or legal entity to purchase the Property Site following provision of a Report.

**"First Purchaser's Lender"** means the funding provider for the First Purchaser

**"Information Pack"** means a pack compiled by or on behalf of the owner or prospective buyer of the Property Site, designed to aid the marketing or purchase of the Property Site and containing information provided by or on behalf of the owner or prospective buyer of the Property Site.

**"Intellectual Property Rights"** means copyright, patent, design right (registered or unregistered), service or trade mark (registered or unregistered), database right or other data right, moral right or know how or any other intellectual property right. **"Order"** means the request for Services from Landmark by You.

**"Property Site"** means a land site on which Landmark provides a Service.

References to **"We"**, **"Us"** and **"Our"** are references to Landmark Information Group Limited ("Landmark"), whose registered office is 7 Abbey Court, Eagle Way, Exeter, EX2 7HY. Where You are not ordering the Services directly from Landmark, but from an Authorised Reseller, references to "Landmark" or "We", "Us" and "Our" shall be construed so as to mean either Landmark and/or the Authorised Reseller as the context shall indicate.

References to **"You/Your/Yourself"** refer to the contracting party who accesses the Website or places an Order with Landmark.

**"Report"** includes any information that Landmark supplies to You including all reports, services, datasets, software or information contained in them.

**"Services"** means the provision of any service by Landmark pursuant to these Terms, including without limitation, any Report.

**"Landmark Fees"** means any charges levied by Landmark for Services provided to You.

**"Suppliers"** means any organisation who provides data or information of any form to Landmark.

**"Terms"** means these Terms & Conditions.

**"Third Party Content"** means the services, software, information and other content or functionality provided by third parties and linked to or contained in the Services.

**"Websites"** means websites hosted by Landmark and includes the Content and any report, service, document, data-set, software or information contained therein, derived there from or thereby.

**1. Terms & Conditions**

- These Terms govern the relationship between You and Landmark whether You are an unregistered visitor to the Website or are purchasing Services. Where these Terms are not expressly accepted by You they will be deemed to have been accepted by You, and You agree to be bound by these Terms when You place any Order, or pay for any Services provided
- If the person communicating with Landmark is an Authorised Reseller, they must ensure that You agree to these Terms.
- The headings in these Terms are for convenience only and shall not affect the meaning or interpretation of any part of these Terms.
- Landmark may modify these Terms, and may discontinue or revise any or all other aspects of the Services at our sole discretion, with immediate effect and without prior notice, including without limitation changing the Services available at any given time. Any amendment or variation to these Terms shall be posted on our Websites. Continued use of the Services by You shall be deemed an acceptance by You to be bound by any such amendments to the Terms.
- These Terms, together with the prices and delivery details set out on our Websites, Landmark's Privacy Policy and Your Order comprise the whole agreement relating to the supply of Services to You by Landmark. No prior stipulation, agreement, promotional material or statement whether written or oral made by any sales or other person or representative on our behalf should be understood as a variation of these Terms. Save for fraud or misrepresentation, Landmark shall have no liability for any such representation being untrue or misleading.
- These Terms shall prevail at all times to the exclusion of all other terms and conditions including any terms and conditions which You may purport to apply even if such other provisions are submitted in a later document or purport to exclude or override these Terms and neither the course of conduct between parties nor trade practice shall act to modify these Terms.

**2. Services**

- Landmark will use reasonable care and skill in providing the Services to You, however, the Services are provided on the express basis that the information and data supplied in the Services are derived from third party sources and Landmark does not warrant the accuracy or completeness of such information or data. Such information is derived solely from those sources specifically cited in the Services and Landmark does not

claim that these sources represent an exhaustive or comprehensive list of all sources that might be consulted.

**3. Intellectual Property**

- You acknowledge that all Intellectual Property Rights in the Services are and shall remain owned by either Landmark or our Suppliers and nothing in these Terms purports to transfer, assign or grant any rights to You in respect of the Intellectual Property Rights.
- Subject always to these Terms You may, without further charge, make the Services available to;
  - the owner of the Property at the date of the Report,
  - any person who purchases the whole of the Property Site,
  - any person who provides funding secured on the whole of the Property Site,
  - any person for whom You act in a professional or commercial capacity,
  - any person who acts for You in a professional or commercial capacity; and
  - prospective buyers of the Property Site as part of an Information Pack but for the avoidance of doubt, Landmark shall have no liability to such prospective buyer unless the prospective buyer subsequently purchases the Property Site, and the prospective (or actual) buyer shall not be entitled to make the Service available to any other third party.Accordingly Landmark shall have the same duties and obligations to those persons in respect of the Services as it has to You.
- Each of those persons referred to in clause 3.b. shall have the benefit and the burden of Your rights and obligations under these Terms. The limitations of Landmark's liability as set out in clause 6 shall apply to all users of the Service in question in aggregate and Landmark shall not be liable to any other person.
- All parties given access to the Services agree that they will treat as strictly private and confidential the Services and all information which they obtain from the Services and shall restrict any disclosure to employees or professional advisors to enable the relevant party to conduct its internal business. The requirement in this clause to treat the Services as confidential shall include a requirement to maintain adequate security measures to safeguard the Services from unauthorised access, use or copying.
- Each recipient of the Services agrees (and agrees it will cause its employees, agents or contractors who may from time to time have access to the Services to agree) it will not, except as permitted herein or by separate agreement with Landmark:-
  - effect or attempt to effect any modification, merger or change to the Service, nor permit any other person to do so; or
  - copy, use, market, re-sell, distribute, merge, alter, add to or carry on any redistribution, reproduction, translation, publication, reduction to any electronic medium or machine readable form or commercially exploit or in any other way deal with or utilise or (except as expressly permitted by applicable law) reverse engineer, decompile or disassemble the Services, Content or Website; or
  - remove, alter or in any way change any trademark or proprietary marking in any element of the Services and You shall acknowledge the ownership of the Content, where such Content is incorporated or used into Your own documents, reports, systems or services whether or not these are supplied to any third party.
  - create any product which is derived directly or indirectly from the data contained in the Services
- The mapping contained in any Services is protected by Crown Copyright and must not be used for any purpose outside the context of the Services or as specifically provided by these Terms.
- You are permitted to make five copies of any Report, but are not authorised to re-sell the Report, any part thereof or any copy thereof unless you are an Authorised Reseller. Further copies may not be made in whole or in part without the prior written permission of Landmark who shall be entitled to make a charge for each additional copy.

**4. Charges**

- VAT at the prevailing rate shall be payable in addition to the Landmark Fees. You shall pay any other applicable indirect taxes related to Your use of the Services.
- An individual or a monthly invoice showing all Orders created by You will be generated subject to these Terms. You will pay the Landmark Fees at the rates set out in Landmark's or its Authorised Reseller's invoice. The Landmark Fees are payable in full within 30 days without deduction, counterclaim or set off. You acknowledge that time is of the essence with respect to the payment of such invoices. Landmark reserve the right to amend the Landmark Fees from time to time and the Services will be charged at the Landmark Fee applicable at the date on which the Service is ordered.
- We may charge interest on late payment at a rate equal to 3% per annum above the base lending rate of National Westminster Bank plc.
- Landmark or its Authorised Reseller shall not be obliged to invoice any party other than You for the provision of Services, but where Landmark or its Authorised Reseller does so invoice any third party at Your request, and such invoice is not accepted or remains unpaid, Landmark or its Authorised Reseller shall have the option at any time to cancel such invoice and invoice You direct for such Services. Where Your order comprises a number of

Services or severable elements within any one or more Services, any failure by Landmark or its Authorised Reseller to provide an element or elements of the Services shall not prejudice Landmark's or its Authorised Reseller's ability to require payment in respect of the Services delivered to You.

**5. Termination**

- Landmark may suspend or terminate Your rights under these Terms without any liability to You with immediate effect if at any time:-
    - You fail to make any payment due in accordance with clause 4;
    - You repeatedly breach or commit or cause to be committed any material breach of these Terms; or
    - You commit a breach and You fail to remedy the breach within 7 days of receipt of a written notice to do so; additionally, without prejudice to the foregoing, Landmark may remedy the breach and recover the costs thereof from You.
  - If Your rights are terminated under this clause and You have made an advance payment We will refund You a reasonable proportion of the balance as determined by Us in relation to the value of Services previously purchased.
  - Landmark reserves the right to refuse to supply any or all Services to You without notice or reason.
- 6. Liability**
- We provide warranties and accept liability only to the extent stated in this clause 6 and clause 7.
  - Nothing in these Terms excludes either party's liability for death or personal injury caused by that party's negligence or wilful default, and the remainder of this clause 6 is subject to this provision and Your statutory rights.
  - As most of the information contained in the Services is provided to Landmark by others, Landmark cannot control its accuracy or completeness, nor is it within the scope of Landmark's Services to check the information on the ground. Accordingly, Landmark will only be liable to You for any loss or damage caused by its negligence or wilful default and subject to clause 6.o below neither Landmark nor any person providing information contained in any Services shall in any circumstances be liable for any inaccuracies, faults or omissions in the Services, nor shall Landmark have any liability if the Services are used otherwise than in accordance with these Terms.
  - Save as precluded by law, Landmark shall not be liable for any indirect or consequential loss, damage or expenses (including loss of profits, loss of contracts, business or goodwill) howsoever arising out of any problem, event, action or default by Landmark.
  - In any event, and notwithstanding anything contained in these Terms, Landmark's liability in contract, tort (including negligence or breach of statutory duty) or otherwise howsoever arising by reason or in connection with this Contract (except in relation to death or personal injury) shall be limited to an aggregate amount not exceeding £1 million if the complaint is in relation to a Report on residential property and an aggregate amount not exceeding £10 million in respect of any other Report or Service purchased from Landmark.
  - Landmark will not be liable for any defect, failure or omission relating to Services that is not notified to Landmark within six months of the date of the issue becoming apparent and in any event, within twelve years of the date of the Service.
  - You acknowledge that:-
    - Subject to clause 6.o below You shall have no claim or recourse against any Third Party Content supplier nor any of our other Suppliers. You will not in any way hold us responsible for any selection or retention of, or the acts of omissions of Third Party Content suppliers or other Suppliers (including those with whom We have contracted to operate various aspects or parts of the Service) in connection with the Services (for the avoidance of doubt Landmark is not a Third Party Content supplier). Landmark does not promise that the supply of the Services will be uninterrupted or error free or provide any particular facilities or functions, or that the Content will always be complete, accurate, precise, free from defects of any other kind, computer viruses, software locks or other similar code although Landmark will use reasonable efforts to correct any inaccuracies within a reasonable period of them becoming known to us;
    - Landmark's only obligation is to exercise reasonable skill and care in providing environmental property risk information to persons acting in a professional or commercial capacity who are skilled in the use of property and environmental information and You hereby acknowledge that You are such a person; no physical inspection of the Property Site reported on is carried out as part of any Services offered by Landmark and Landmark do not warrant that all land uses or features whether past or current will be identified in the Services. The Services do not include any information relating to the actual state or condition of any Property Site nor should they be used or taken to indicate or exclude actual fitness or unfitness of a Property Site for any particular purpose nor should it be relied upon for determining saleability or value or used as a substitute for any physical investigation or inspection. Landmark recommends that You inspect and take other advice in relation to the Property Site and not rely exclusively on the Services.
    - Subject to clause 6.o below, Landmark shall not be

responsible for error or corruption in the Services resulting from inaccuracy or omission in primary or secondary information and data, inaccurate processing of information and data by third parties, computer malfunction or corruption of data whilst in the course of conversion, geo-coding, processing by computer or electronic means, or in the course of transmission by telephone or other communication link, or printing.

- Landmark will not be held liable in any way if a Report on residential property is used for commercial property or more than the one residential property for which it was ordered.
- The Services have not been prepared to meet Your or anyone else's individual requirements; that You assume the entire risk as to the suitability of the Services and waive any claim of detrimental reliance upon the same; and You confirm You are solely responsible for the selection or omission of any specific part of the Content;
- Landmark offer no warranty for the performance of any linked internet service not operated by Landmark;
- You will on using the Services make a reasonable inspection of any results to satisfy Yourself that there are no defects or failures. In the event that there is a material defect You will notify us in writing of such defect within seven days of its discovery;
- Any support or assistance provided to You in connection with these Terms is at Your risk;
- All liability for any insurance products purchased by You rests solely with the insurer. Landmark does not endorse any particular product or insurer and no information contained within the Services should be deemed to imply otherwise. You acknowledge that if You Order any such insurance Landmark will deem such as Your consent to forward a copy of the Report to the insurers. Where such policy is purchased, all liability remains with the insurers and You are entirely responsible for ensuring that the insurance policy offered is suitable for Your needs and should seek independent advice. Landmark does not guarantee that an insurance policy will be available on a Property Site. All decisions with regard to the offer of insurance policies for any premises will be made solely at the discretion of the insurers and Landmark accepts no liability in this regard. The provision of a Report does not constitute any indication by Landmark that insurance will be available on the property.
- Professional opinions contained in Reports are provided to Landmark by third parties, and such third parties are solely liable for the opinion provided. For the avoidance of doubt, those parties providing assessments or professional opinions on Landmark products include RPS Plc & Wilbourn Associates Limited, and any issues with regard to the provision of such opinion should be taken up with the relevant third party.
- If Landmark provides You with any additional service obtained from a third party, including but not limited to any interpretation or conclusion, risk assessment or environmental report or search carried out in relation to a Report on Your Property Site, subject to clause 6.o below Landmark will not be liable in any way for any information contained therein or any issues arising out of the provision of those additional services to You. Landmark will be deemed to have acted as an agent in these circumstances and the supply of these additional services will be governed by the terms and conditions of those Third Parties.
- In any event no person may rely on a Service more than 12 months after its original date.
- If You wish to vary any limitation of liability as set out in these Terms, You must request such variation prior to ordering the Service. Landmark shall use its reasonable endeavours to agree such variation but shall not be obliged to do so.
- Time shall not be of the essence with respect to the provision of the Services.
- Ordnance Survey have undertaken a positional accuracy improvement programme which may result in discrepancies between the positioning of features used in datasets in the Services and the updated Ordnance Survey mapping. Subject to clause 6.o below, Landmark and its Suppliers exclude all and any liability incurred as a result of the implementation of such positional accuracy improvement programme.
- Where Landmark provides its own risk assessment in connection with any Report, Landmark shall carry out such assessment with all reasonable skill and care but shall have no liability for any such risk assessment conclusion which is provided for information only, save where Landmark conducted the same negligently, in which case the provisions of clause 6 shall apply. Notwithstanding the provision of any such risk assessment conclusion you should carefully examine the remainder of the Report and should not take or refrain from taking any action based solely on the basis of the risk assessment. For the avoidance of doubt, the provisions of this clause 6n apply solely to risk assessments conducted by Landmark, and the provision of any other risk assessment by a third party shall be governed by such third party's terms in accordance with the provisions of clause 6i above.
- Landmark obtains much of the information contained in its Report from third parties. Landmark will not accept any liability to You for any negligent or incorrect entry, or error or corruption in the Third Party Content supplied to Landmark, but Landmark's Suppliers may be liable for such

negligent or incorrect entries, or errors or corruptions, subject to the terms and conditions on which they supply the Third Party Content to Landmark.

**7. Contribution**

- Save where expressly provided, this clause 7 shall apply solely to Envirosearch Residential Reports (regardless of the result of such Report). Nothing in this clause 7 shall operate to override or vary the provisions of clause 6.
  - Landmark are prepared to offer, at their sole discretion, and without any admission or inference of liability a contribution towards the costs of any remediation works required under a Notice (as defined below) on the terms of this clause 7 ("the Contribution")
  - In the event that a Remediation Notice is served on the First Purchaser or First Purchaser's Lender of a Property Site under Part II(A) of the Environmental Protection Act 1990 ("the Notice") Landmark will contribute to the cost of such works as either the First Purchaser or First Purchaser's Lender (but not both) are required to carry out under the Notice subject to the provisions of this clause 7 and on the following terms:
    - the Contribution shall only apply to contamination or a pollution incident present or having occurred prior to the date of the Report;
    - the Contribution shall only apply where the Property Site is a single residential dwelling house or a single residential flat within a block of flats. For the avoidance of doubt, this obligation does not apply to any commercial property, nor to any Property Site being developed or redeveloped whether for residential purposes or otherwise;
    - the Contribution is strictly limited to the cost of works at the Property Site and at no other site.
    - the Contribution will not be paid in respect of any of the following:
      - Radioactive contamination of whatsoever nature, directly or indirectly caused by or contributed to or arising from ionising radiations or contamination by radioactivity from any nuclear fuel or from any nuclear waste from the combustion of nuclear fuel or the radioactive toxic explosive or other hazardous properties of any explosive nuclear assembly or nuclear component thereof.
      - Asbestos arising out of or related in any way to asbestos or asbestos-containing materials on or in structures or services serving the structures.
      - Naturally occurring materials arising from the presence or required removal of naturally occurring materials except in circumstances where such materials are present in concentrations which are in excess of their natural concentration.
      - Intentional non-compliance arising from the intentional disregard of or knowing wilful or deliberate non-compliance by any owner or occupier of the Property Site with any statute, regulation, administrative complaint, notice of violation, or notice letter of any Regulatory Authority.Any condition which is known or ought reasonably to have been known to the First Purchaser or the First Purchaser's Lender prior to the purchase of the Report.
  - Any condition which is caused by acts of War or an Act of Terrorism.
  - Any property belonging to or in the custody or control of the First Purchaser which does not form a fixed part of the Property Site or the structure.
  - Any fines liquidated damages punitive or exemplary damages.
  - Any bodily injury including without limitation, death, illness or disease, mental injury, anguish or nervous shock.
  - Any financial loss in respect of any loss of any rental, profit, revenue, savings or business or any consequential indirect or economic loss damage or expense including the cost of rent of temporary premises or business interruption.
  - Any losses incurred following a material change in use of, alteration or development of the Property Site.
- The maximum sum that shall be contributed by Landmark in respect of any Contribution shall be limited to £60,000. In the event that more than one Report is purchased on the Property Site the Contribution will only be payable under the first Report purchased by or on behalf of any First Purchaser or First Purchaser's Lender and no Contribution will be made in respect of subsequent Reports purchased by or on behalf of such First Purchaser, First Purchaser's Lender or any person connected to them.
- Landmark shall only pay a Contribution where the Notice is served within 36 months of the date of the Report.
- Any rights to a Contribution under this Clause 7 are not assignable in the event of a sale of the Property Site and Landmark will not make any Contribution after the date of completion of such sale.
- In the event the First Purchaser or First Purchaser's Lender wishes to claim any Contribution, it shall notify Landmark in writing within 3 months of the date of the Notice. The First Purchaser or First Purchaser's Lender (as applicable) shall comply with all reasonable requirements of Landmark with regard to the commission and conduct of the remediation works to be carried out under the Notice, and in the event the First Purchaser or First Purchaser's Lender (as applicable) does not do so, including without limitation, obtaining Landmark's prior written consent to any estimates for such works or

complying with any other reasonable request by Landmark, Landmark shall not be required to pay any Contribution. Notwithstanding the payment of the Contribution by Landmark the First Purchaser or First Purchaser's Lender as applicable shall take all reasonable steps to mitigate any costs incurred in connection with the conduct of works required under the terms of any Notice.

- In the event that the First Purchaser or First Purchaser's Lender receives any communication from a statutory authority to the effect that there is an intent to serve a notice received under PartII(A) of the Environmental Protection Act 1990 they will advise Landmark within a maximum period of two months from receipt of such communication. This clause 7h and the service of any notice under it shall not affect the provisions of clauses 7 e and g, and any such communications, even if advised to Landmark will not operate as notice under clause 7e.
- Landmark reserve the right at any time prior to a claim for Contribution being made in accordance with clause 7 g) above, to withdraw the offer of payment of Contributions without further notice.

**8. Events Beyond Our Control**

- You acknowledge that Landmark shall not be liable for any delay, interruption or failure in the provision of the Services which are caused or contributed to by any circumstance which is outside our reasonable control including but not limited to, lack of power, telecommunications failure or overload, computer malfunction, inaccurate processing of data, or delays in receiving, loading or checking data, corruption of data whilst in the course of conversion, geo-coding, processing by computer in the course of electronic communication, or printing.

**9. Severability**

- If any provision of these Terms are found by either a court or other competent authority to be void, invalid, illegal or unenforceable, that provision shall be deemed to be deleted from these Terms and never to have formed part of these Terms and the remaining provisions shall continue in full force and effect.

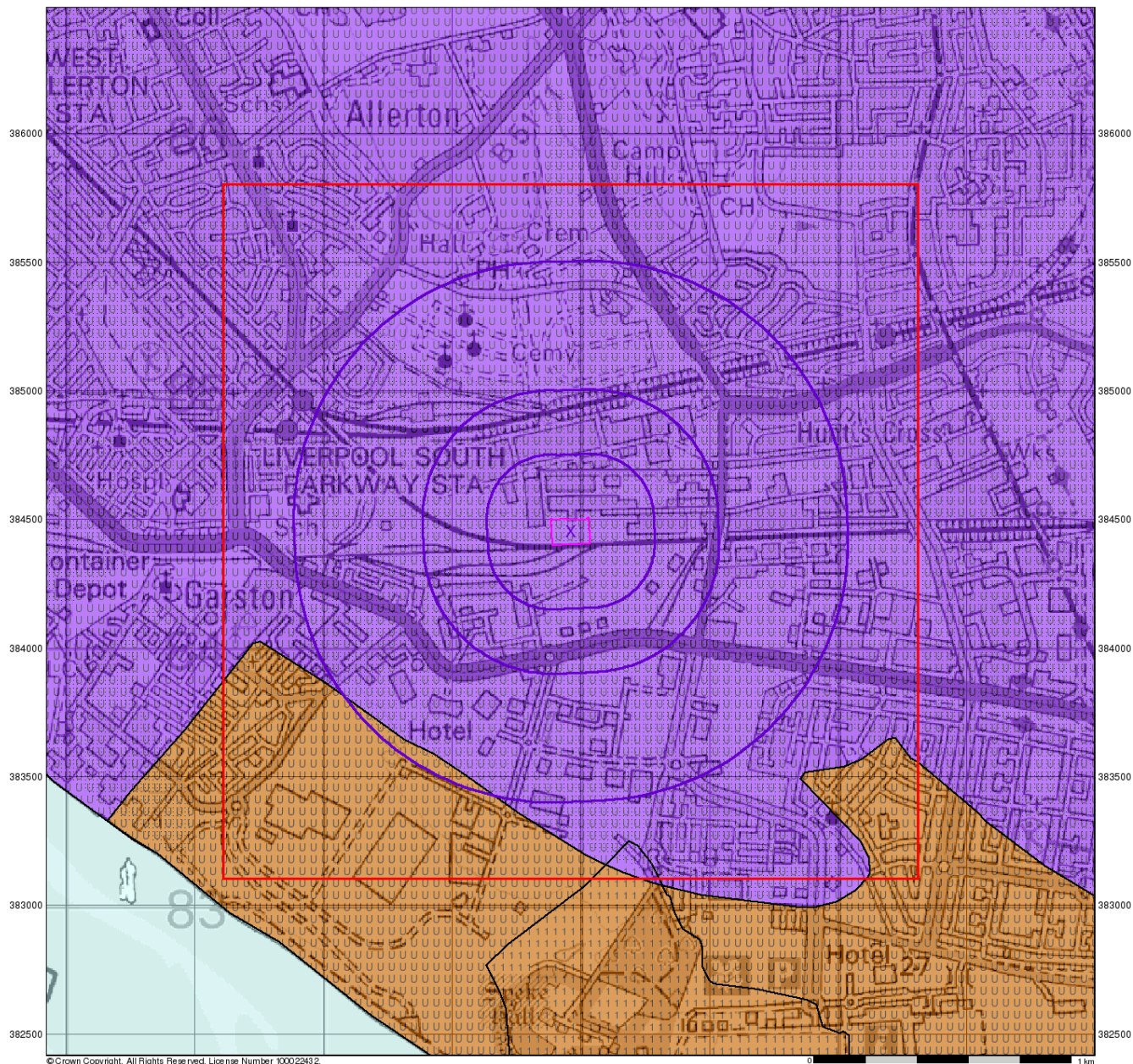
**10. Governing Law**

- These terms shall be governed by and construed in accordance with English law and each party agrees irrevocably submit to the exclusive jurisdiction of the English courts if any dispute arises out of or in connection with this agreement (a "Dispute") the parties undertake that, prior to the commencement of Court proceedings, they will seek to have the Dispute resolved amicably by use of an alternative dispute resolution procedure acceptable to both parties with the assistance of the Centre for Dispute Resolution (CEDR) if required, by written notice initiating that procedure. If the Dispute has not been resolved to the satisfaction of either party within 60 days of initiation of the procedure or if either party fails or refuses to participate in or withdraws from participating in the procedure then either party may refer the Dispute to the Court.

**11. General; Complaints**

- Landmark may assign its rights and obligations under these Terms without prior notice or any limitation.
- Landmark may authorise or allow our contractors and other third parties to provide to Landmark and/or to You services necessary or related to the Services and to perform Landmark's obligations and exercise Landmark's rights under these Terms, which may include collecting payment on Landmark's behalf.
- No waiver on Landmark's part to exercise, and no delay in exercising, any right, power or provision hereunder shall operate as a waiver thereof, nor shall any single or partial exercise of any right, power or provision hereunder preclude the exercise of that or any other right, power or provision.
- Unless otherwise stated in these Terms, all notices from You to Landmark must be in writing and sent to the Landmark registered office (or in the case of an Authorised Reseller, to its registered office address) and subject to paragraph e below all notices from Landmark to You will be displayed on our Websites from time to time.
- Any complaints in relation to the Services should, in the first instance, be in writing addressed to the Customer Service Support Manager at the Landmark registered office. Landmark or its agents will respond to any such complaints in writing as soon as practicable possible.
- A person who is not a party to any contract made pursuant to these Terms shall have no right under the Contract (Right of Third Parties) Act 1999 to enforce any terms of such contract and Landmark shall not be liable to any such third party in respect of any Services supplied.
- Landmark's Privacy Policy as displayed on the Website governs the use made of any information You supply to Landmark.

340000 340500 341000 341500 342000 342500 343000 343500



© Crown Copyright. All Rights Reserved. License Number 100022432.

0 1 km



## Groundwater Vulnerability

### General

- Specified Site Specified Buffer(s) Bearing Reference Point  
 Slice Map ID

### Agency and Hydrological

#### Geological Classes

Major Aquifer  
(Highly Permeable)

Minor Aquifer  
(Variably Permeable)

Non Aquifer  
(Negligibly Permeable)

Water or Sea

Drift Deposit

#### Soil Classes

High (H) 1, 2, 3, U

Intermediate (I) 1, 2

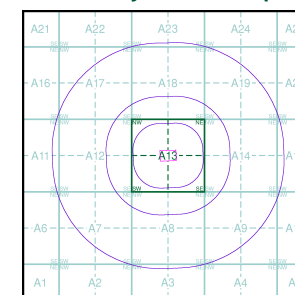
Low

High (H) 1, 2, 3, U

Intermediate (I) 1, 2

Low

### Site Sensitivity Context Map - Slice A



### Order Details

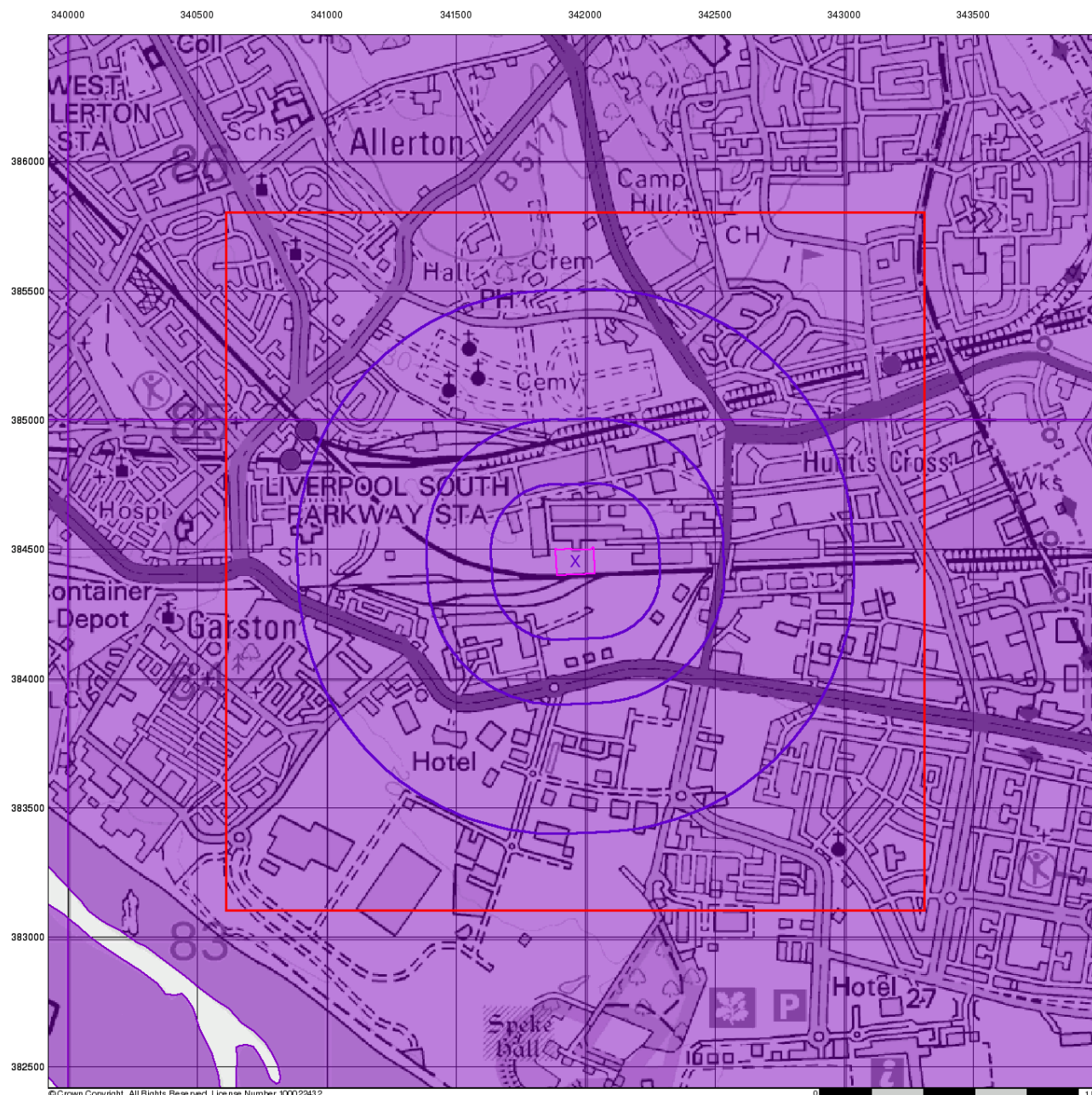
Order Number: 33907501\_1\_1  
Customer Ref: 11029  
National Grid Reference: 341960, 384450  
Slice: A  
Site Area (Ha): 1.44  
Search Buffer (m): 1000

### Site Details

Goodlass Road, Speke



Tel: 0844 844 9952  
Fax: 0844 844 9951  
Web: www.envirocheck.co.uk



© Crown Copyright. All Rights Reserved. License Number 100022432

0 1 km



## Bedrock Aquifer Designation

### General

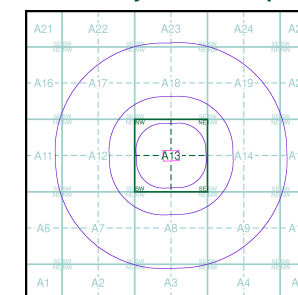
- Specified Site
- Specified Buffer(s)
- Bearing Reference Point
- Slice
- Map ID

### Agency and Hydrological

#### Geological Classes

- Principal Aquifer
- Secondary A Aquifer
- Secondary B Aquifer
- Secondary Undifferentiated
- Unproductive Strata
- Unknown

### Site Sensitivity Context Map - Slice A



### Order Details

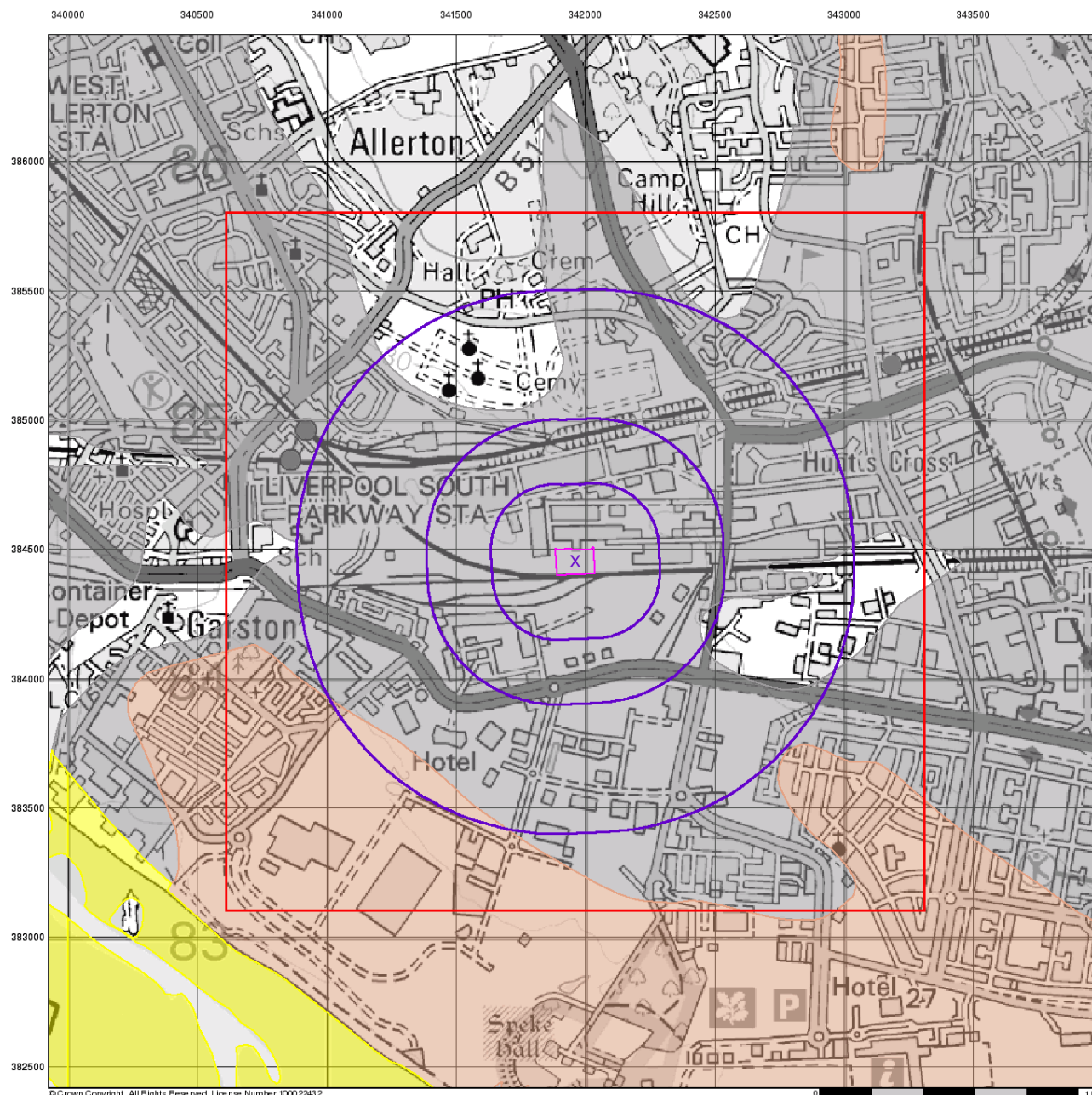
Order Number: 33907501\_1\_1  
 Customer Ref: 11029  
 National Grid Reference: 341960, 384450  
 Slice: A  
 Site Area (Ha): 1.44  
 Search Buffer (m): 1000

### Site Details

Goodlass Road, Speke



Tel: 0844 844 9952  
 Fax: 0844 844 9951  
 Web: www.envirocheck.co.uk



© Crown Copyright. All Rights Reserved. License Number 100022432.

0 1 km



## Superficial Aquifer Designation

### General

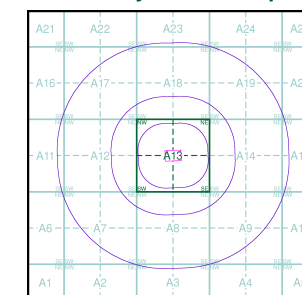
- Specified Site
- Specified Buffer(s)
- Bearing Reference Point
- Slice
- Map ID

### Agency and Hydrological

#### Geological Classes

- Principal Aquifer
- Secondary A Aquifer
- Secondary B Aquifer
- Secondary Undifferentiated
- Unproductive Strata
- Unknown

### Site Sensitivity Context Map - Slice A



### Order Details

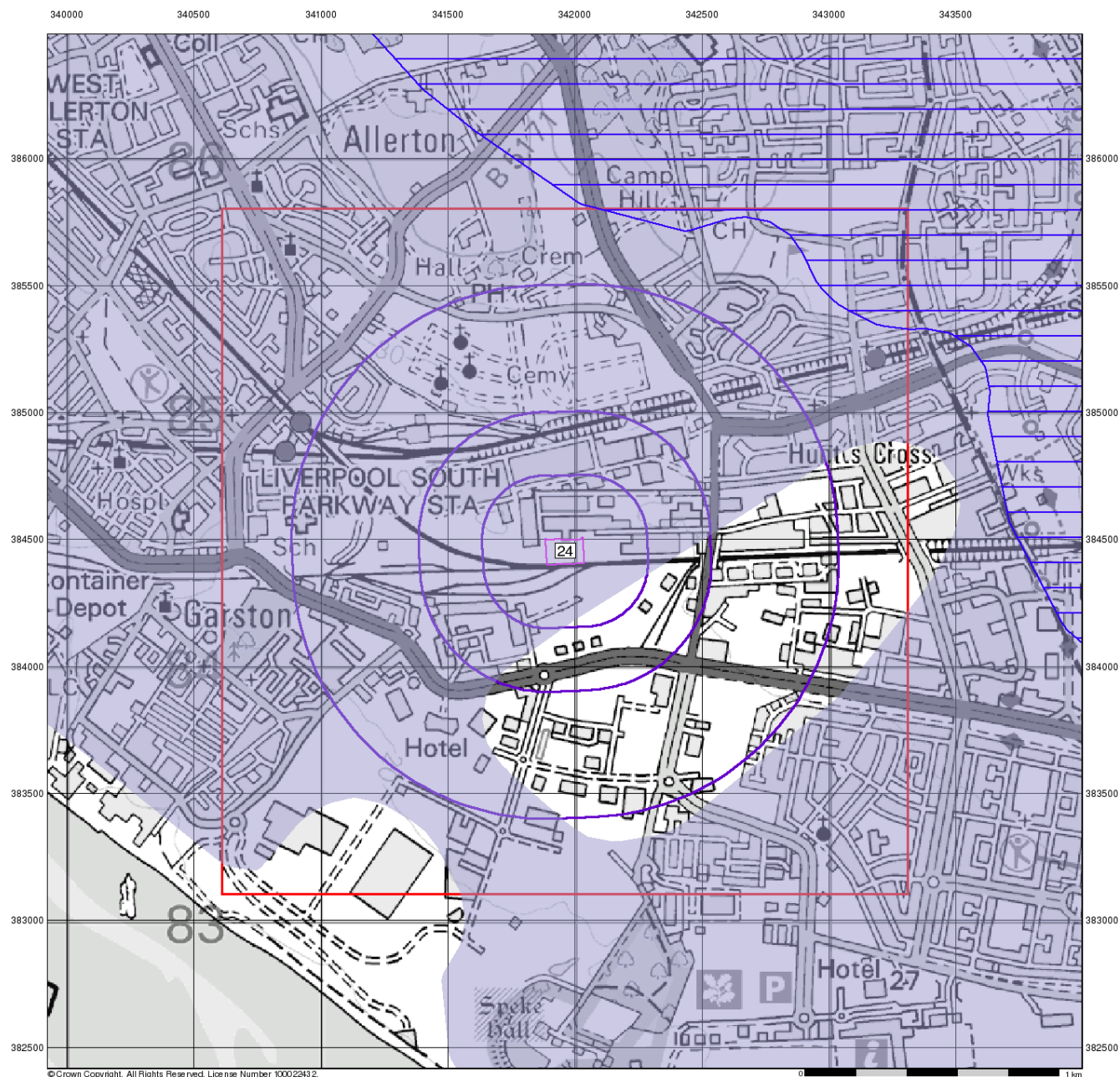
Order Number: 33907501\_1\_1  
 Customer Ref: 11029  
 National Grid Reference: 341960, 384450  
 Slice: A  
 Site Area (Ha): 1.44  
 Search Buffer (m): 1000

### Site Details

Goodlass Road, Speke



Tel: 0844 844 9952  
 Fax: 0844 844 9951  
 Web: www.envirocheck.co.uk



## Source Protection Zones

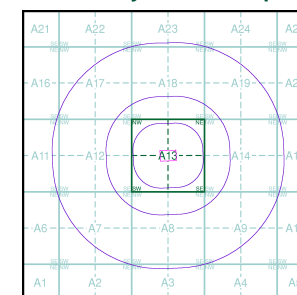
### General

- Specified Site
- Specified Buffer(s)
- Bearing Reference Point
- Slice
- Map ID

### Agency and Hydrological

- Source Protection Zone I
- Source Protection Zone II
- Source Protection Zone III
- Zone of Special Interest
- Source Protection Zone Borehole

### Site Sensitivity Context Map - Slice A



### Order Details

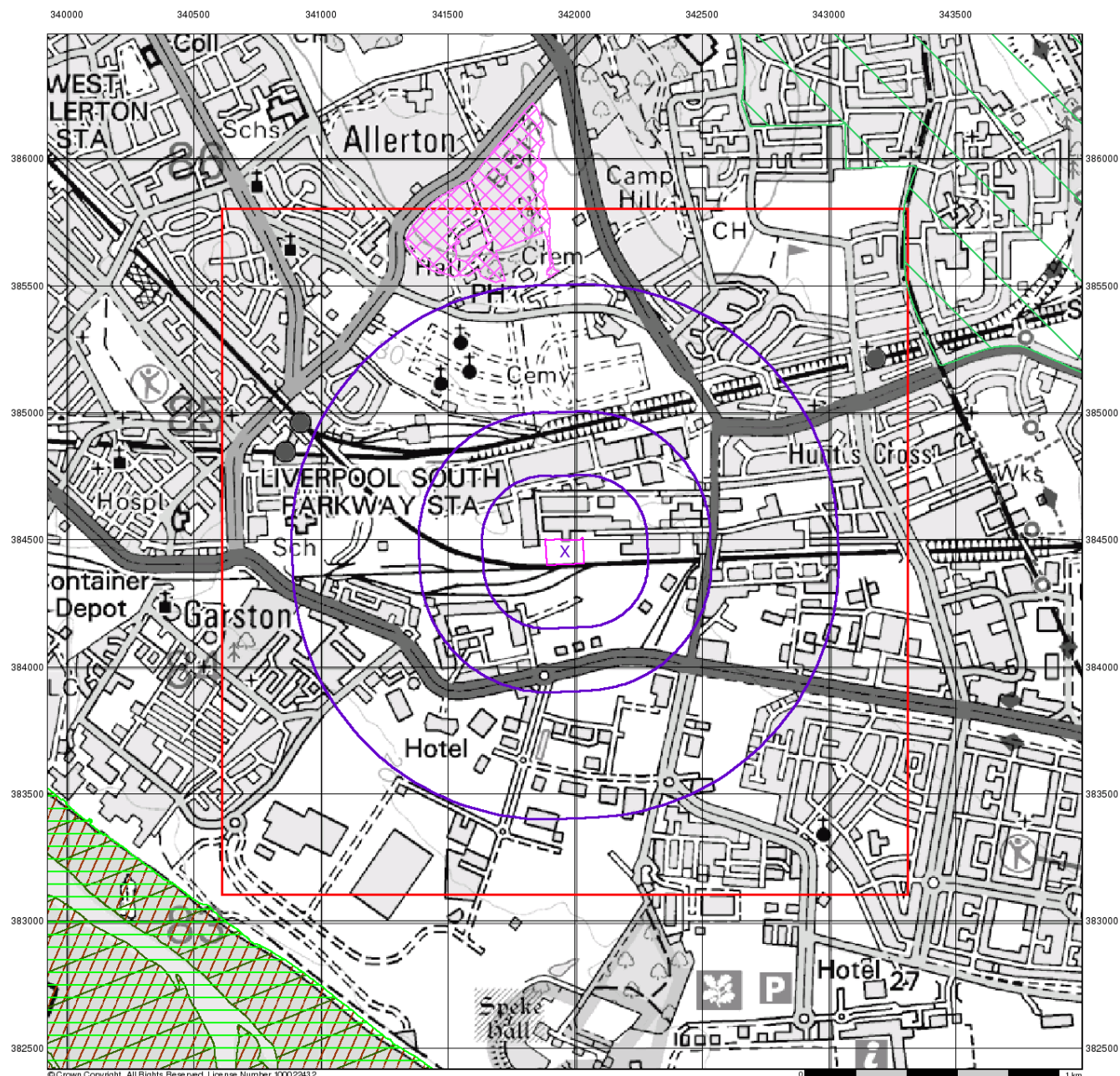
Order Number: 33907501\_1\_1  
 Customer Ref: 11029  
 National Grid Reference: 341960, 384450  
 Slice: A  
 Site Area (Ha): 1.44  
 Search Buffer (m): 1000

### Site Details

Goodlass Road, Speke



Tel: 0844 844 9952  
 Fax: 0844 844 9951  
 Web: www.envirocheck.co.uk



## Sensitive Land Uses

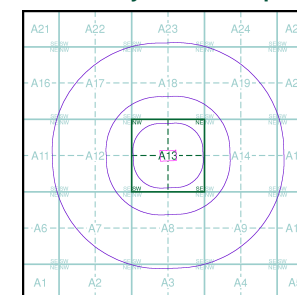
### General

- Specified Site
- Specified Buffer(s)
- Bearing Reference Point
- Slice
- Map ID

### Sensitive Land Uses

- |                                    |                                     |
|------------------------------------|-------------------------------------|
| Area of Adopted Green Belt         | National Park                       |
| Area of Unadopted Green Belt       | Nitrate Sensitive Area              |
| Area of Outstanding Natural Beauty | Nitrate Vulnerable Zone             |
| Environmentally Sensitive Area     | Ramsar Site                         |
| Forest Park                        | Site of Special Scientific Interest |
| Local Nature Reserve               | Special Area of Conservation        |
| Marine Nature Reserve              | Special Protection Area             |
| National Nature Reserve            |                                     |

### Site Sensitivity Context Map - Slice A



### Order Details

Order Number: 33907501\_1\_1  
 Customer Ref: 11029  
 National Grid Reference: 341960, 384450  
 Slice: A  
 Site Area (Ha): 1.44  
 Search Buffer (m): 1000

### Site Details

Goodlass Road, Speke