

Connection to Public Foul Sewer

Connection to Public Surface Water Sewer

Key

Site Boundary

Land Ownership Boundary

Surface Water Sewer

Foul Water Sewer

enzygo

environmental consultants

Samuel House, 5 Fox Valley Way, Stocksbridge, Sheffield, S36 2AA

CLIENT:

YPG Developments Ltd

SCALE:

1:2,000@A3

PROJECT NO:

SHF.1380.001

DRAWN:

MG

DRAWN:

RH

DATE:

Mar 2018

PROJECT:

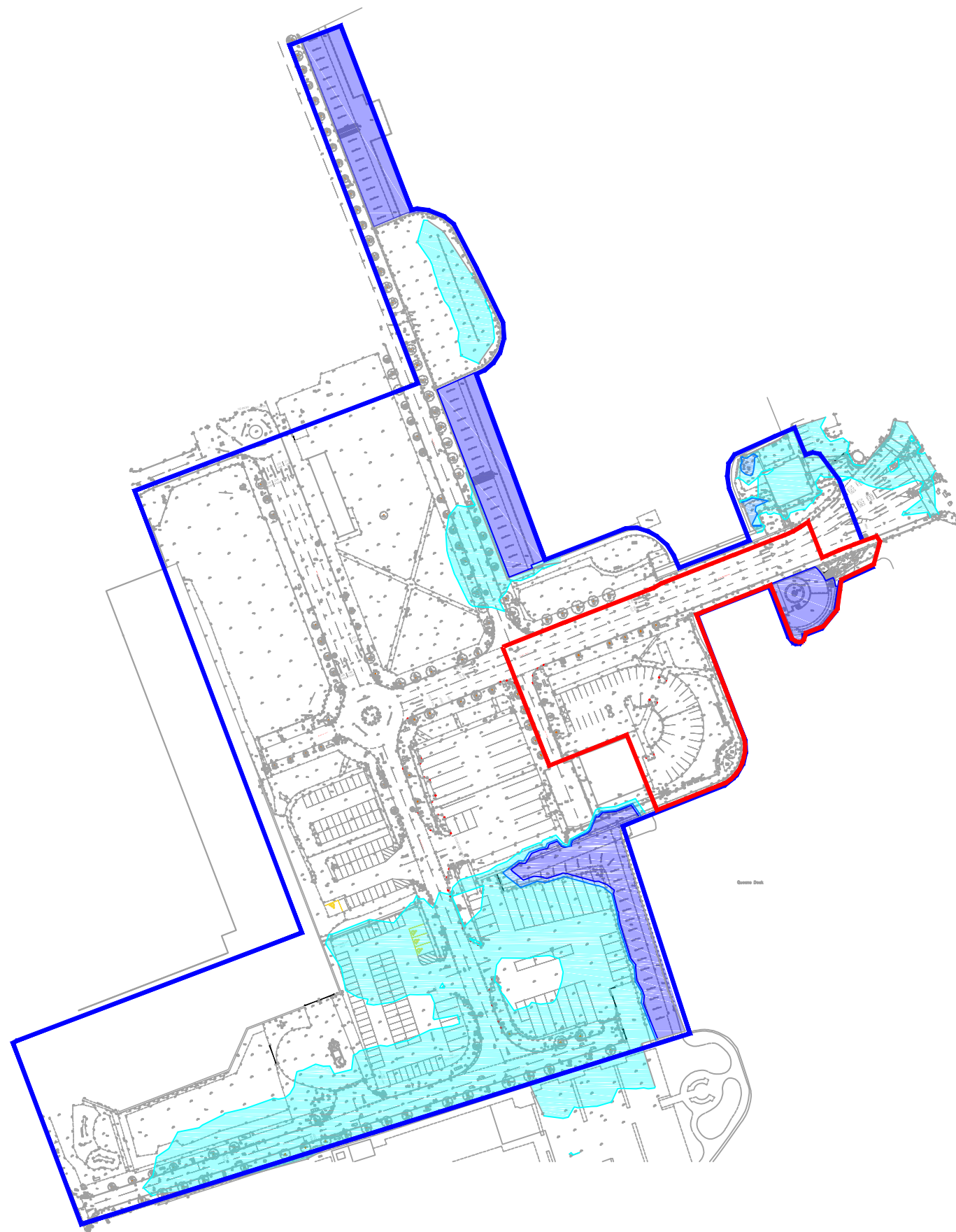
Stage 1B,
Monarchs Quay, Liverpool

TITLE:






Existing Drainage Network
Within Wider Site

DRAWING REF:

SHF.1380.001.HY.D.008



Key

-  Site Boundary
-  Land Ownership Boundary
-  1 in 200yr Flooding
-  1 in 200yr+CC Flooding (Climate Change)
-  1 in 1000yr Flooding



Samuel House, 5 Fox Valley Way, Stocksbridge, Sheffield, S36 2AA

CLIENT:
YPG Developments Ltd

SCALE: PROJECT NO:
1:2,000@A3 SHF.1380.001

DRAWN: DRAWN: DATE:
MG RH Mar 2018

PROJECT:
Stage 1B,
Monarchs Quay, Liverpool

TITLE:
Modelled Flood Extent

DRAWING REF:
SHF.1380.001.HY.D.009