

	Contaminated Land Register Entry or Notice (Green)		DOS Recorded Landfill Site (Green)
	Contaminated Land Register Entry or Notice		DOS Recorded Landfill Site
	Discharge Consent		EA Historic Landfill (Buffered Area)
	Enforcement or Prosecution Notice		EA Historic Landfill (Active)
	Integrated Pollution Control		Integrated Pollution Control Registered Waste Site
	Integrated Pollution Prevention Control		Licensed Waste Management Facility (Landfill)
	Local Authority Integrated Pollution Prevention and Control		Licensed Waste Management Facility (Green)
	Local Authority Pollution Prevention and Control		Local Authority Recorded Landfill Site (Active)
	Local Authority Pollution Prevention and Control Enforcement		Local Authority Recorded Landfill Site
	Pollution Incident to Controlled Waters		Potentially Infilled Land (Non-water)
	Prosecution Relating to Authorised Processes		Potentially Infilled Land (Non-water)
	Prosecution Relating to Controlled Waters		Potentially Infilled Land (Non-water)
	Registered Radioactive Substance		Potentially Infilled Land (Water)
	River Network or Water Feature		Potentially Infilled Land (Water)
	Water Quality Sampling Point		Potentially Infilled Land (Water)
	Substantiated Pollution Incident Register		Registered Landfill Site
	Water Abstraction		Registered Landfill Site (Active)
	Waste Industry Acid Material		Registered Landfill Site (Plus Buffered to 100m)
<b>Hazardous Substances</b>			Registered Landfill Site (Plus Buffered to 200m)
	COMAH Site		Registered Waste Transfer Site (Active)
	MEHS Site		Registered Waste Transfer Site
	Planning Hazardous Substance Consent		Registered Waste Treatment or Disposal Site (Active)
	Planning Hazardous Substance Enforcement		Registered Waste Treatment or Disposal Site
<b>Geological</b>			
	DOS Recorded Mineral Site		

The figure shows a 5x5 grid of nodes. The nodes are labeled as follows:

A01	A09	A02	A04	A20
A16	A17	A12	A18	A21
A11	A10	<b>A13</b>	A14	A15
A06	A07	A08	A03	A19
A05	A24	A23	A22	A25


Node A13 is the selected node, indicated by a thick black border and a blue circle.

Order Number:	86215472_1_1
Customer Ref:	B060622
National Grid Reference:	334220, 390110
Slice:	A
Site Area (Ha):	0.36
Plot Buffer (m):	100

21 Strand Street, LIVERPOOL, L1 8LT

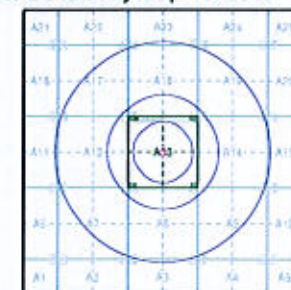






- General**
- Specified Site
  - Specified Buffer(s)
  - Several of Type & Location
  - Draining Performance Point
  - Map ID
- Agency and Hydrological**
- Contaminated Land Register Entry or Notice (Location)
  - Contaminated Land Register Entry or Notice
  - Discharge Consent
  - Enforcement or Pollution Notice
  - Integrated Pollution Control
  - Integrated Pollution Prevention Control
  - Local Authority Integrated Pollution Prevention and Control
  - Local Authority Pollution Prevention and Control Enforcement
  - Pollution Incident to Controlled Waters
  - Protection Relating to Authorised Processes
  - Protection Relating to Controlled Waters
  - Registered Radioactive Substance
  - River Network or Water Feature
  - River Quality Sampling Point
  - Substantiated Pollution Incident Register
  - Water Abstraction
  - Water Industry Act Potential
- Hazardous Substances**
- COMAH Site
  - Explosive Site
  - HAZOP Site
  - Planning Hazardous Substance Consent
  - Planning Hazardous Substance Enforcement
- Geological**
- BOS Recorded Mineral Site
- Waste**
- BOS Recorded Landfill Site (Location)
  - BOS Recorded Landfill Site
  - EA Historic Landfill (Buried Pipe)
  - EA Historic Landfill (Private)
  - Integrated Pollution Control Registered Waste Site
  - Licensed Waste Management Facility (Landfill Business)
  - Licensed Waste Management Facility (Location)
  - Local Authority Recorded Landfill Site (Location)
  - Local Authority Recorded Landfill Site
  - Potentially Infilled Land (Non-water)
  - Potentially Infilled Land (Non-water)
  - Potentially Infilled Land (Water)
  - Potentially Infilled Land (Water)
  - Potentially Infilled Land (Water)
  - Registered Landfill Site
  - Registered Landfill Site (Location)
  - Registered Landfill Site (Pipe Buried to 100m)
  - Registered Landfill Site (Pipe Buried to 200m)
  - Registered Waste Transfer Site (Location)
  - Registered Waste Transfer Site
  - Registered Waste Treatment or Disposal Site (Location)
  - Registered Waste Treatment or Disposal Site

#### Site Sensitivity Map - Slice A



#### Order Details

Order Number: 86215472\_1\_1  
 Customer Ref: B060622  
 National Grid Reference: 334220, 390110  
 Slice: A  
 Site Area (Ha): 0.36  
 Search Buffer (m): 1000

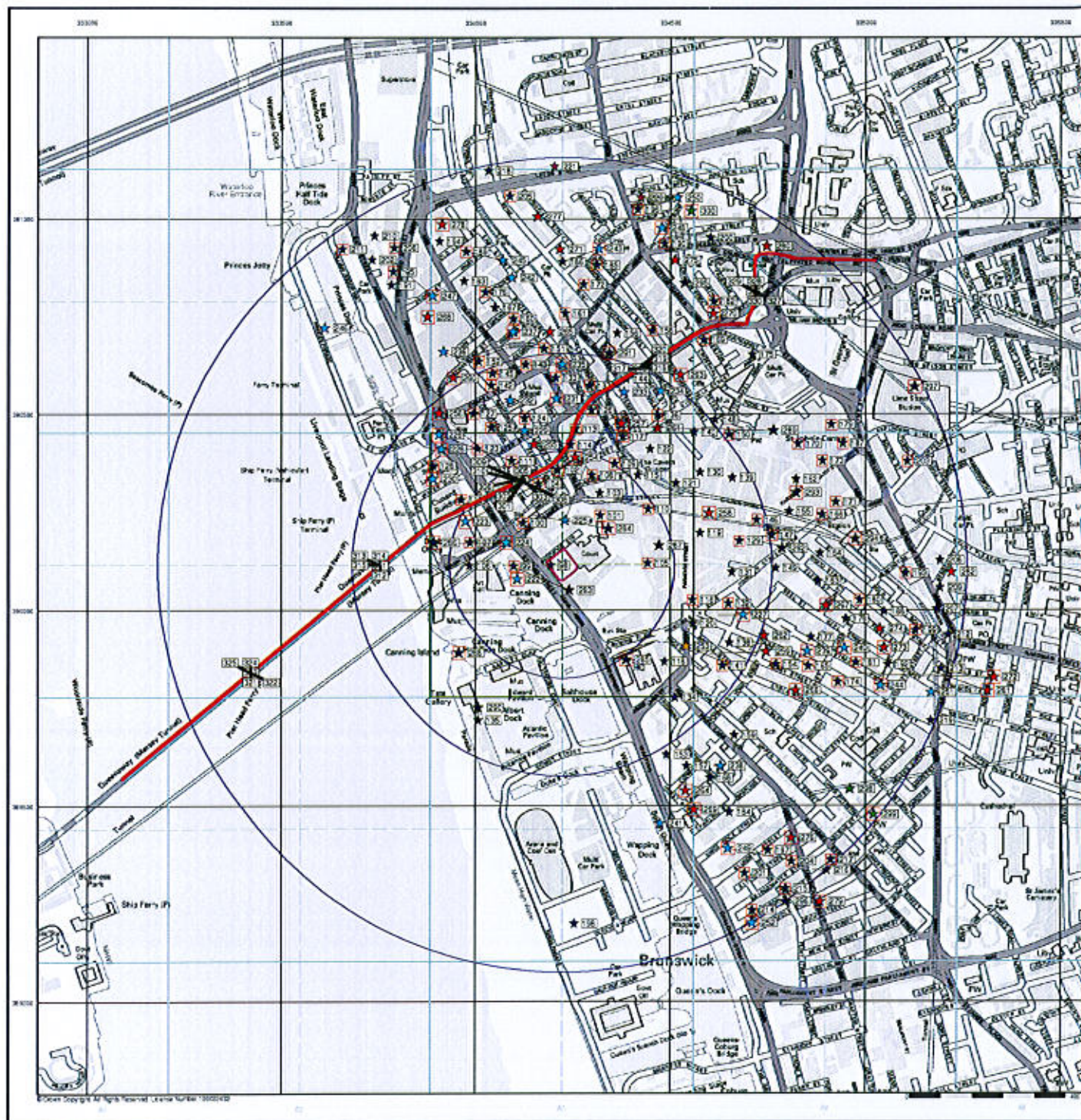
#### Site Details

21 Strand Street, LIVERPOOL, L1 8LT



Tel: 0644 844 9952  
 Fax: 0644 844 9951  
 www.envirocheck.co.uk





## Industrial Land Use Map

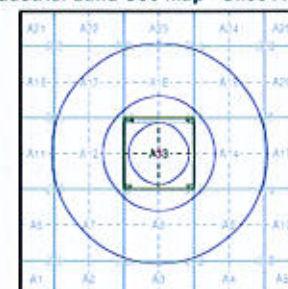
### General

- Specified Site
- Specified Buffer(s)
- Boating Reference Point
- Site
- Map ID

### Industrial Land Use

- Contemporary Trade Directory Entry
- Fuel Station Entry
- Gas Pipeline
- Points of Interest - Commercial Services
- Points of Interest - Education and Health
- Points of Interest - Manufacturing and Production
- Points of Interest - Public Infrastructure
- Points of Interest - Recreational and Environmental
- Underground Electrical Cables

### Industrial Land Use Map - Slice A



### Order Details

Order Number: 86215472\_1\_1  
 Customer Ref: B060622  
 National Grid Reference: 334220, 390110  
 Slice: A  
 Site Area (Ha): 0.36  
 Search Buffer (m): 1000

### Site Details

21 Strand Street, LIVERPOOL, L1 8LT



Tel: 0844 844 9952  
 Fax: 0844 844 9951  
 Web: www.enrinfocheck.co.uk



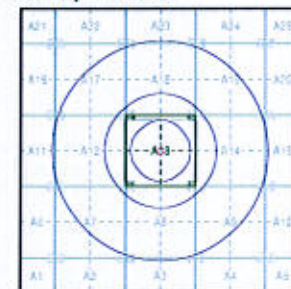
#### General

- Specified Site
- Specified Buffer(s)
- X

#### Agency and Hydrological (Flood)

-  *From Environment Agency Flood Defence (Zone 2)*
-  *From Environment Agency Flood Defence (Zone 3)*
-  Area Benefiting from Flood Defence
-  Flood Water Storage Areas
-  Flood Defence

#### Flood Map - Slice A



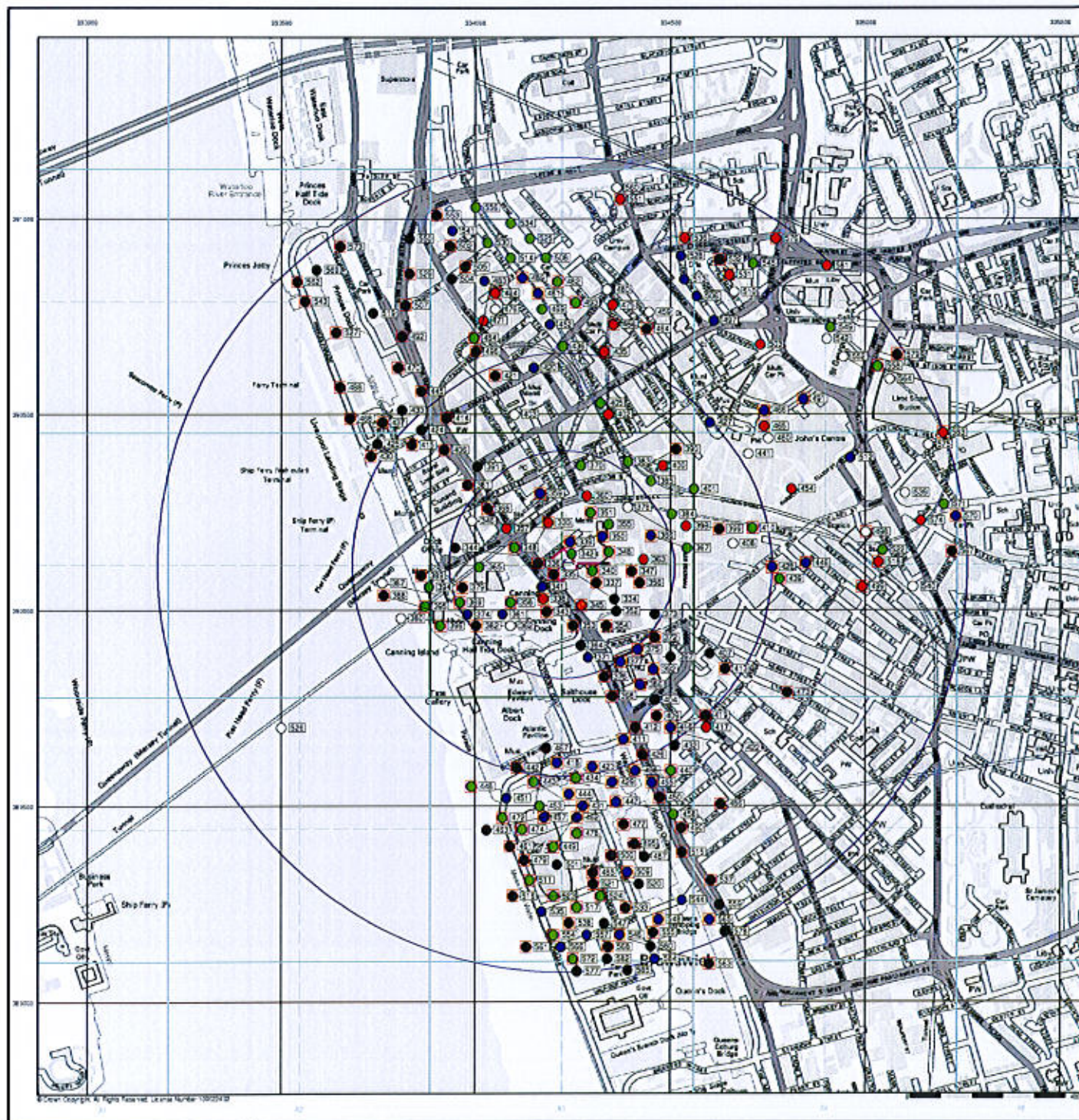
#### Order Details

Order Number: 86215472\_1\_1  
 Customer Ref: B060622  
 National Grid Reference: 334220, 390110  
 Slice: A  
 Site Area (Ha): 0.36  
 Search Buffer (m): 1000

#### Site Details

21 Strand Street, LIVERPOOL, L1 8LT





#### General

- Specified Site
- Specified Buffer(s)
- X Bearing Reference Point
- Map ID
- Several of Type at Location

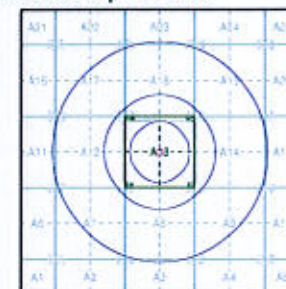
#### Agency and Hydrological (Boreholes)

- BGS Borehole Depth 5 - 10m
- BGS Borehole Depth 10 - 30m
- BGS Borehole Depth 30m +
- Confidential
- Other

For Borehole information please refer to the Borehole .csv file which accompanied this slice.

A copy of the BGS Borehole Ordering Form is available to download from the Support section of [www.envirocheck.co.uk](http://www.envirocheck.co.uk).

#### Borehole Map - Slice A

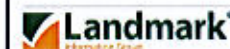


#### Order Details

Order Number: 86215472\_1\_1  
 Customer Ref: B060622  
 National Grid Reference: 334220, 390110  
 Slice: A  
 Site Area (Ha): 0.36  
 Search Buffer (m): 1000


#### Site Details

21 Strand Street, LIVERPOOL, L1 8LT



Tel: 0844 844 9952  
 Fax: 0844 844 9951  
 Web: [www.envirocheck.co.uk](http://www.envirocheck.co.uk)





#### General

- Specified Site
- Specified Buffer(s)
- X Bearing Reference Point
- Map ID

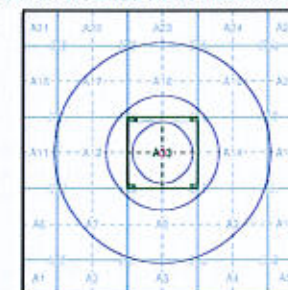
#### Detailed River Network Data

- Primary River
- Secondary River
- Tertiary River
- Canal
- Canal Tunnel
- Under River
- Lake/Reservoir
- Offsite Drainage Feature
- Extended Culvert (greater than 50m)
- Underground River (inferred)
- Underground River (local knowledge)
- Downstream of High Water Mark
- Downstream of Seaward Extension
- Not assigned River feature

#### Contours (height in metres)

- Standard Contour: 10m
- Master Contour: 100m
- Spot Height: 100.0
- MHW Mean High Water
- MLW Mean Low Water

#### EA/NRW Detailed River Network Map - Slice A



#### Order Details

Order Number: 86215472\_1\_1  
 Customer Ref: B060622  
 National Grid Reference: 334220, 390110  
 Slice: A  
 Site Area (Ha): 0.36  
 Search Buffer (m): 1000


#### Site Details

21 Strand Street, LIVERPOOL, L1 8LT



Tel: 0844 844 9952  
 Fax: 0844 844 9951  
 www.envirocheck.co.uk





#### General

- Specified Site
- Specified Buffer(s)
- X Bearing Reference Point

#### Risk of Flooding from Surface Water

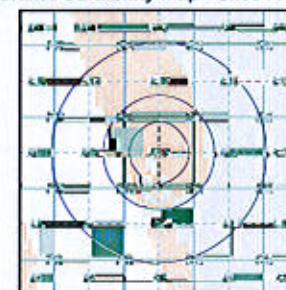
- High - 30 Year Return
- Medium - 100 Year Return
- Low - 1000 Year Return

#### Suitability

See the suitability map below

- National to county
- County to town
- Town to street
- Street to parcels of land
- Property

#### EA/NRW Suitability Map - Slice A



#### Order Details

Order Number: 86215472\_1\_1  
 Customer Ref: B060622  
 National Grid Reference: 334220, 390110  
 Slice: A  
 Site Area (Ha): 0.36  
 Search Buffer (m): 1000

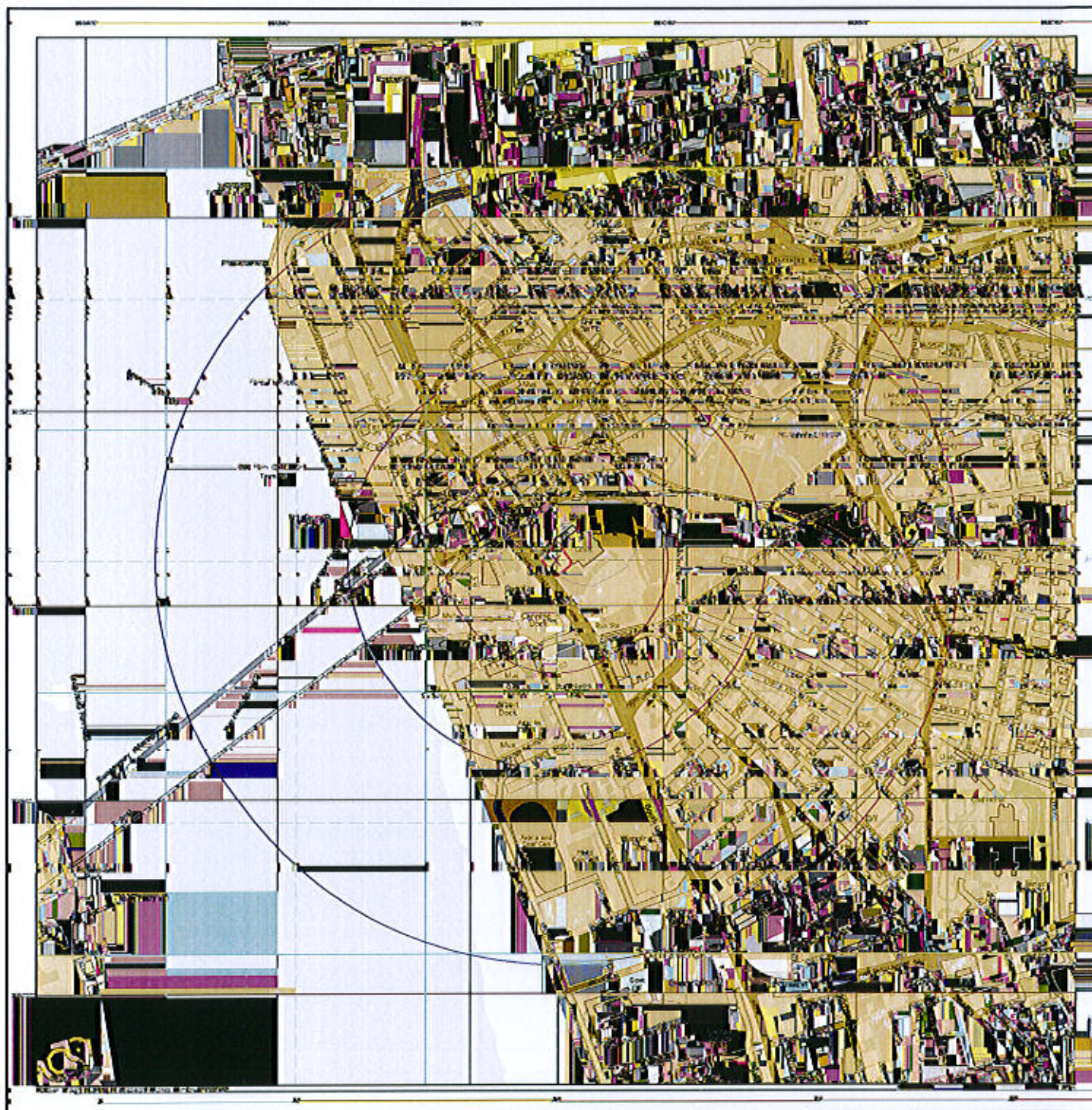
#### Site Details

21 Strand Street, LIVERPOOL, L1 8LT



Tel: 0844 844 0952  
 Fax: 0844 844 0951  
 Web: www.environmental.co.uk



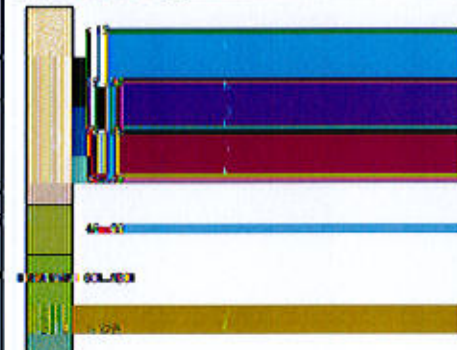


#### General

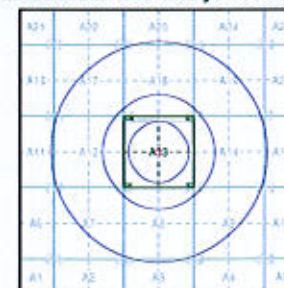
○ Specified Site ○ Specified Buffer(s) X Specified Buffer(s)

Estimated Soil Chemistry Arsenic - Slice A

Estimated Soil Chemistry Arsenic - Slice A



#### Estimated Soil Chemistry Arsenic - Slice A



#### Order Details

Order Details: 86215472\_1\_1  
Customer Ref: B060622  
National Grid Reference: 334220, 390110  
Slice: A  
Site Area (Ha): 0.36  
Search Buffer (m): 1000

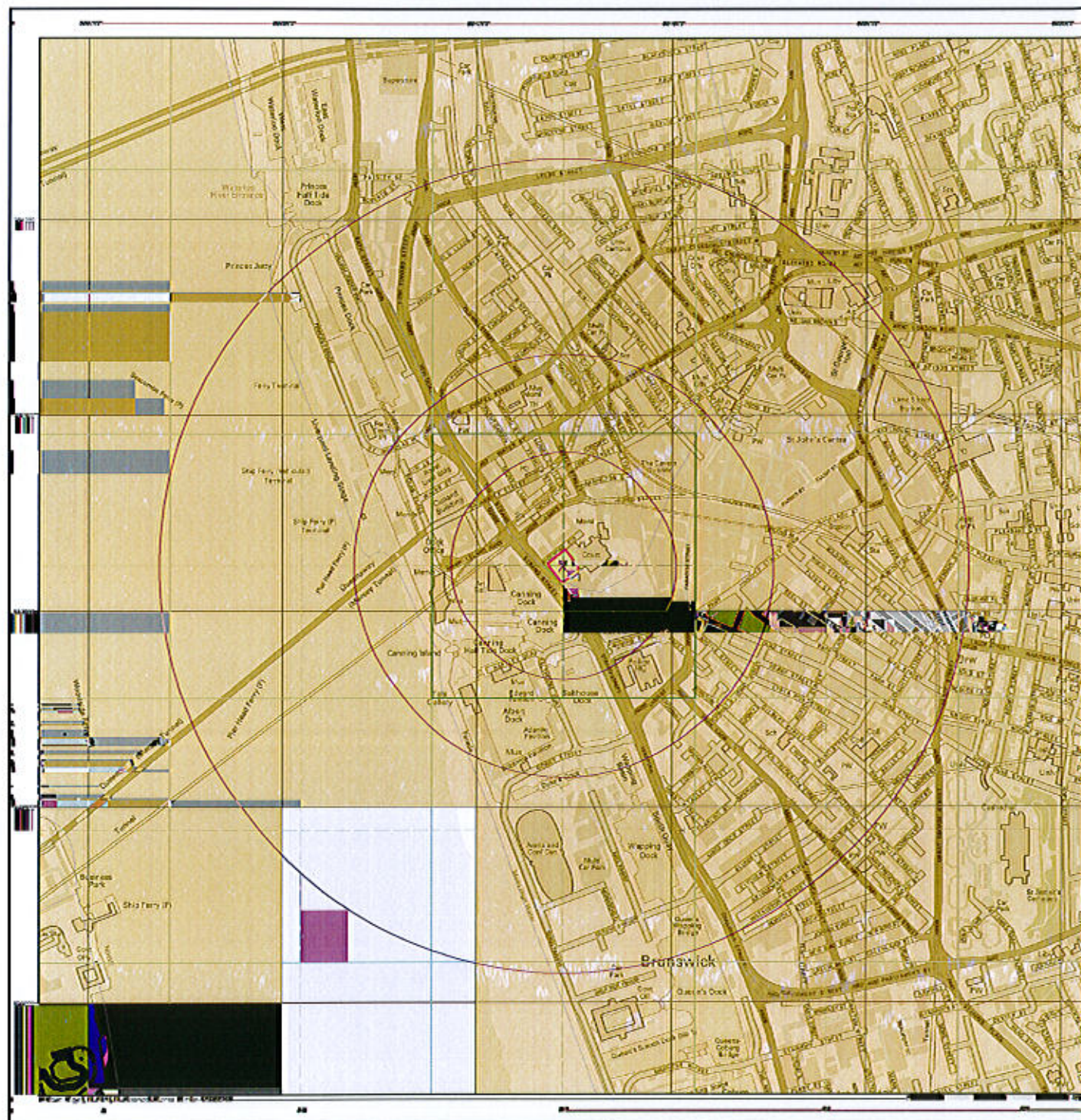
#### Site Details

21 Strand Street, LIVERPOOL, L1 8LT



Tel: 0844 844 9952  
Fax: 0844 844 9951  
Web: www.physicheck.co.uk





#### General

○ Specified Site ○ Specified Surface(s) X Averaging Rectangular Area

Estimated Soil Chemistry Cadmium - Slice A

Estimated Soil Chemistry Cadmium - Slice A



#### Estimated Soil Chemistry Cadmium - Slice A



#### Order Details

Order Details: 86215472\_1\_1  
Customer Ref: B060622  
National Grid Reference: 334220, 390110  
Site: A  
Site Area (Ha): 0.36  
Search Buffer (m): 1000

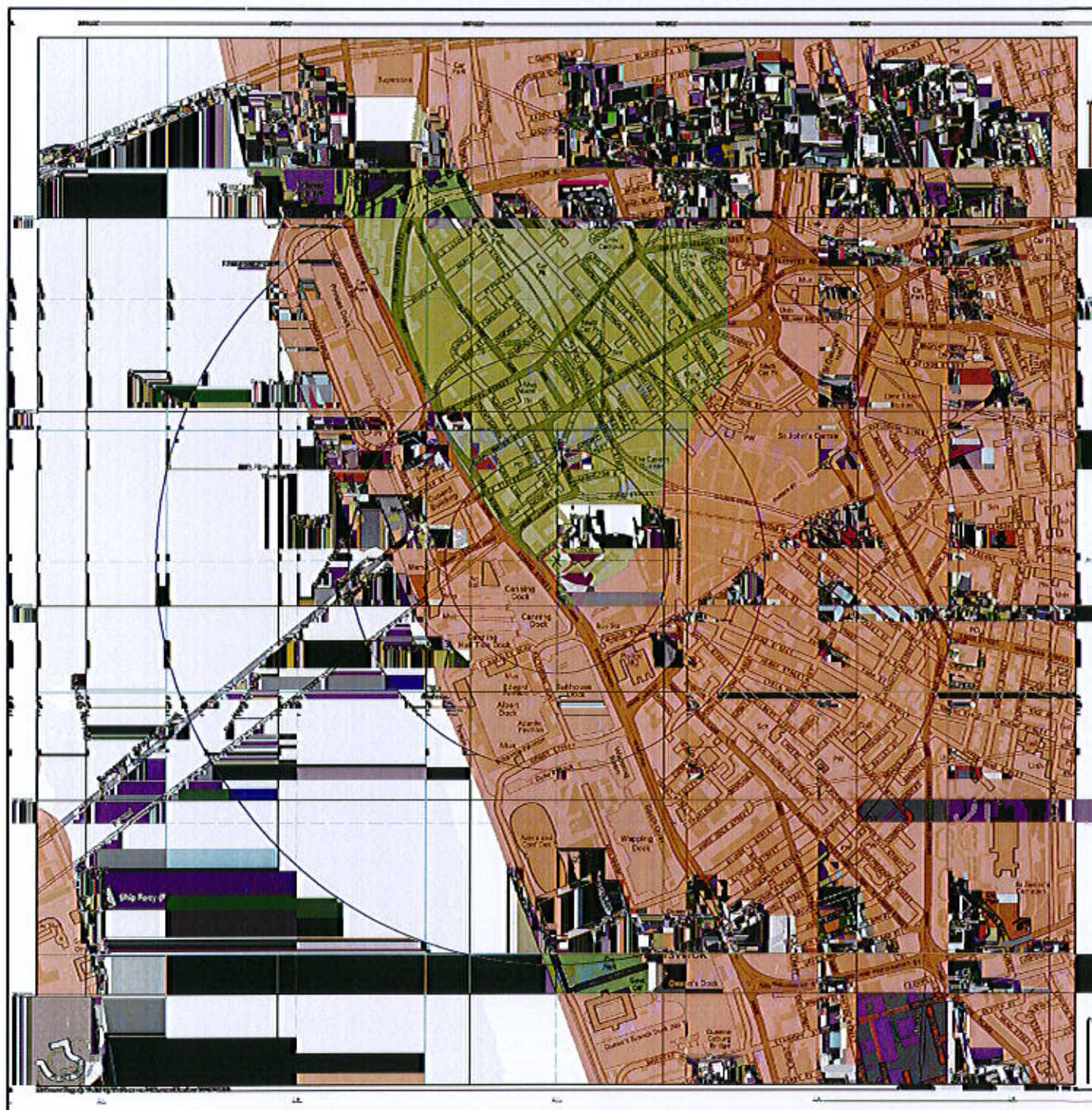
#### Site Details

21 Strand Street, LIVERPOOL, L1 8LT



Tel: 0844 844 9992  
Fax: 0844 844 9991  
www.environmentalcheck.co.uk






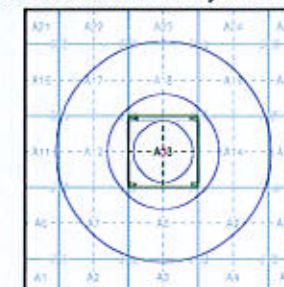
#### General

Specified Site Specified Buffer(s) X-Bounding Information

Estimated Soil Chemistry Chromium - Slice A



#### Estimated Soil Chemistry Chromium - Slice A



#### Order Details

Order Details: 86215472\_1\_1  
Customer Ref: B060622  
National Grid Reference: 334220, 390110  
Slice: A  
Site Area (Ha): 0.36  
Search Buffer (m): 1000


#### Site Details

21 Strand Street, LIVERPOOL, L1 8LT



Tel: 0844 844 9952  
Fax: 0844 844 9951  
Web: [www.874700track.co.uk](http://www.874700track.co.uk)






#### General

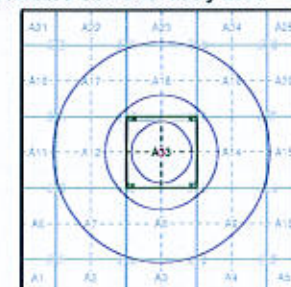
○ Specified Site    ○ Specified Buffer(s)    X Bearing Reference Point

• Detention/Outfall Channel or Feature

• Result/Contaminant Level



#### Estimated Soil Chemistry Lead - Slice A



#### Order Details

Order Details: 86215472\_1\_1  
 Customer Ref: B060622  
 National Grid Reference: 334220, 390110  
 Slice: A  
 Site Area (Ha): 0.36  
 Search Buffer (m): 1000

#### Site Details

21 Strand Street, LIVERPOOL, L1 8LT



Tel: 0844 844 9952  
 Fax: 0844 844 9951  
 Email: info@landmark.co.uk



