

The Strand, Liverpool

Phase 1 Preliminary Site Assessment

Curtins Ref: B060622.000.APA.6800

Revision: 00

Issue Date: 03 May 2016

Client Name: Panacea Property Development

Client Address: 1st Floor, 86 Deansgate, Manchester, M3 2ER


Site Address: Strand House, 21 Strand Street, Liverpool, L1 8LT


Phase 1 Preliminary Site Assessment

	Description	Issued by	Checked	Date
-	Phase 1 Preliminary Site Assessment	APA	CS	06/06/2016

This report has been prepared for the sole benefit, use, and information for the client. The liability of Curtins Limited with respect to the information contained in the report will not extend to any third party.

Author	Signature	Date
A Price-Allison BSc(Hons) MSc (Eng.) Graduate Environmental Engineer		06/06/2016

Reviewed	Signature	Date
C Stanford BSc(Hons) MSc CGeol CSci FGS Senior Project Engineer		06/06/2016

Authorised	Signature	Date
P D Winterburn BSc(Hons) CEng MICE MIStructE MCIWEM C.WEM Director		06/06/2016

Planning Guidance: Contamination Statement
Does the site described herein involve any of the following:
a. Land which is known to be contaminated? No
b. Land where contamination is suspected for all or part of the site? Yes
c. A proposed use that would be particularly vulnerable to the presence of contamination? No

Table of Contents

1.0	Introduction	1
2.0	Desk Study	2
2.1	Current Setting	2
2.2	Previous Site Uses	3
2.3	Immediate and Surrounding Land Uses	4
2.4	Geology	7
2.5	Hydrogeology	8
2.6	Hydrology	9
2.7	Landfill	10
2.8	Unexploded Ordnance (UXO)	10
2.8.1	Unexploded Ordnance (UXO) Recommend Risk Mitigation Measures	11
2.9	Significant Features Potentially Affecting Re-development	12
2.10	Existing Reports	12
3.0	Conceptual Site Model & Qualitative Risk Assessment	13
4.0	Conclusion and Recommendations	17
5.1	Outline Scope of Works for Ground Investigation	17
5.2	Contaminants of Concern	17
5.3	Other Considerations	18
5.0	References	19

Appendices

Appendix A1 – Drawings

Appendix A2 – Supporting Information

Appendix A3 – Qualitative Risk Assessment Rationale

1.0 Introduction

1.1 Brief

In March 2016 Curtins were instructed by Panacea Property Development to undertake a Phase 1 Desk Top Study of Strand House and associated car park, The Strand, Liverpool (L1 8LT). It is understood that the site is to be redeveloped via the implementation of a nineteen (No.) storey residential block relating to the private rented sector with a part basement level car parking facility located within the north and east of the site. The ground level is to be developed for retail use, resident's reception and other shared facilities. The proposed development plans are included within Appendix A1.

The site is centred on National Grid Reference, 334220, 390110, and occupies an approximate area of 0.36ha. A location plan is presented below in Section 2.1.

As noted, the Phase 1 Preliminary Site Assessment has been undertaken in support of the re-development of the site as mixed use facility incorporating an area for car parking.

1.2 Scope

The Phase 1 is intended to provide an overview of the geo-environmental and geo-technical setting of the site of interest.

Through this overview the Phase 1 aims to develop both a working conceptual and ground model for the site, as well as present an initial assessment of any risks that could be presented to the development including its intended end users and the wider environment.

Specifically, the Phase 1 provides an initial assessment of the site with regard to:

- a) Potential contamination of the site strata by historical and or current use.
- b) The potential impact on the wider environment by historical and or current use of the site of interest.
- c) The potential impact from surrounding land uses and other environmental factors.
- d) Potential problems associated with geological features such as faulting, mineral extraction, mining and land instability.
- e) The location of apparent sub-surface structures that may affect the proposed redevelopment.
- f) The location of above-surface features that may affect the proposed redevelopment.

2.0 Desk Study

In accordance with the scope identified in Section 1.1, this desk study has been undertaken using the following data sources.

- Envirocheck Report, 2016
- British Geological Society records, accessed 2016
- Environment Agency website, accessed 2016
- Coal Authority website, accessed 2016
- Zetica Regionally Unexploded Bomb Risk, Manchester
- Radon Atlas for England and Wales

2.1 Current Setting

The site is situated off A5036 Strand Street, located adjacent to the Liverpool Dockyard region, approximately 70m north-east of Canning Dock and 50m south-west of Liverpool Crown Court. The Liverpool ONE development is located further to the south-east, while the River Mersey is situated beyond the docklands to the west. A site location plan is presented on the following page in Figure 2.1.

The site is bound by Strand Street, located to the south-west; Red Cross Street, located to the north-west; the Liverpool Crown Court building, located to the north-east; and further existing building developments to the south-east.

The current surrounding land use comprises mixed commercial, industrial, residential, leisure and transport. A notable proportion of the ambient region is associated with historic docklands and associated infrastructure.

The site currently incorporates a four office building incorporating car parking at ground level in the form of surface parking within the central and northeast of the site. As such, the site is currently divided in use, with the south-western proportion of the site currently maintaining a building development with the north-eastern proportion of the site maintaining an undeveloped car park.



Figure 2.1 Site location plan. Development site boundary identified in pink.
Centre of site located at National Grid Reference: 334220, 390110

2.2 Previous Site Uses

A review of the available historical mapping information for the site (as presented within the Envirocheck report (Ref.1)) has been undertaken and is presented in Table 2.2 below. Potential sources are not repeated where the same in succeeding years.

Table 2.2 Previous Site Uses and Potential Sources of Contamination

Date	Description	Potential Sources of Contamination
1850; 1864; 1888; 1891; 1893;	<p>The site incorporates a number of variable use building developments; the site is fully developed at the point of earliest historical assessment. Strand Street and Red Cross Street are present in its current alignment.</p> <ul style="list-style-type: none"> The site incorporates a large warehouse facility (Wholesale. Grocers and Drysalers), maintained across the south-western proportion of the site; Evidence of demolition and site development. A number of small scale Works are distributed across the site including metal works (south-east), joiner works (west), cotton and rubber works (east), factory (east), cotton works (central), engineering works (central) and smithy works (central). Printing works appear to intersect the eastern proportion of the site; The site maintains the presence of a number of small terrace dwellings, shops, public houses and warehouses. 	<ul style="list-style-type: none"> Uncontrolled deposition of Made Ground from unknown sources associated with the removal of old buildings and site redevelopment. Potential ash and clinker deposition associated with metal works, smithy and uncontrolled combustions processes during this period. Localised fuel/ /chemical spillages from engines and associated industrial equipment. Storage of unknown substances within warehouse compounds. Contamination arising from material use and development of works onsite. Specific contamination associated with variable works. Storage and use of printing inks.

Date	Description	Potential Sources of Contamination
1944; 1953; 1954	<p>The majority of the site remains consistent with evidence of possible demolition across the western proportion of the site.</p> <ul style="list-style-type: none"> An additional printing works is located within the centre of the site; A unit, noted as Asbestos and Engine Showroom, is located at the southern proportion of the site. A unit noted as per the use of electro plating Bonded warehouse located on eastern boundary 	<ul style="list-style-type: none"> Uncontrolled deposition of Made Ground from unknown sources associated with the removal of old buildings and site redevelopment. Contamination arising from specific industry. Storage and use of printing inks Storage and use of asbestos
1959-1972; 1963; 1969	<ul style="list-style-type: none"> Modification to the large warehouse facility across the south-western proportion of the site, which has been extended to the north. A garage is located at the northern proportion of the site. Factory noted at northern proportion of site. 	<ul style="list-style-type: none"> Development of Made Ground. Presence of asbestos and ACM's incorporation/utilisation. Hydrocarbon and petroleum based contamination arising from vehicles. Leaks/spillages of contaminants associated with site.
1970-1971	<ul style="list-style-type: none"> Evidence of demolition across the site with the majority of the buildings within the centre of the site now removed. A notable proportion of the site is now associated with a Car Park (extending off site to the southeast) 	<ul style="list-style-type: none"> Generation and deposition of demolition wastes onsite. Spillages/leakages associated with construction/demolition processes. Hydrocarbon contamination associated with vehicle presence on car park.
1983-1986; 1984-1989; 1993	<ul style="list-style-type: none"> Evidence of further demolition noted across the site; there are no structures no shown on the site (1982-87). 	<ul style="list-style-type: none"> Deposition of demolition wastes onsite.
1996-present	<p>The site has been developed and maintains the presence of Strand House across the southern proportion of the site. The northern proportion is described for the purpose of car parking.</p>	<ul style="list-style-type: none"> Development of Made Ground. Contamination arising from construction/demolition processes.

Potential sources of on-site contamination are further discussed in Section 3.0.

2.3 Immediate and Surrounding Land Uses

A review of the available historical mapping information for the immediate surrounding (<100m distance) and surrounding (>100m distance) areas (as presented within the Envirocheck report (Ref. 1) has been undertaken with specific reference to potential sources of contamination the findings of which are detailed in Table 2.3 on the following page. Potential sources are not repeated where the same in succeeding years.

Table 2.3 Land Uses in Immediate and Surrounding Areas and Potential Sources of Contamination

Date	Description	Potential Sources of Contamination
1850's-1900	<ul style="list-style-type: none"> The wider region, during the period of earliest historical analysis, presents a fully developed location. The region comprises high density urbanised buildings including warehouse storage, commercial, industrial and domestic. A number of buildings within close proximity to the site maintain such designations. The Liverpool docklands (located 70m south-east) are fully developed and operational during this period. Development of docklands railway network (50m south-west) adjacent to the site running in a north-west south-east direction (incorporates associated industrial processes and infrastructure). Furthermore, a tramway is located approximately 100m north/75m east of the site. Processes of wider urban developed noted during this period; evidence of additional construction, demolition and re-development. Evidence of building demolition and re-development adjacent to the site across, the north-eastern and south-eastern boundary. A number of notable industries are located within the surrounding region including; Mersey Paint Works (250m south-east), paint works (280m south-east), timber yard 230m south-east, the Mersey Foundry (320m south-east) and canning Dock Works (50m south-east). Albert Hydraulic Station is situated 180m south-west. 	<ul style="list-style-type: none"> Contamination arising from docklands transport and associated infrastructure. Uncontrolled deposition of Made Ground from unknown sources associated with the removal of old buildings and site redevelopment. Substance storage of an unknown nature. Industry specific contamination. Ash and clinker development via combustion –processes, synonymous of era Spillages and leakages of substances associated with works and industrial operation. Combustion of fuels, spillages of oils/fuels/chemicals, works processes associated with railway infrastructure and operation. Contamination arising from ground excavation
1888 Historic building Plan	<ul style="list-style-type: none"> The adjacent region incorporates high density structures maintaining a multi-use purpose. The region comprises high density urbanised buildings including warehouse storage, commercial, industrial and domestic. A number of buildings within close proximity to the site maintain such designations. A number of noteworthy industries are located within the surrounding region including; biscuit factory (south-adjacent), metal works (south-east-adjacent), iron and tin works (35m south-east), printing works (north-west-adjacent) and smithy (25m south-east). 	<ul style="list-style-type: none"> Contamination arising from specific industrial presence within the adjacent region. Leakages and spills associated with the use and storage of paint/ink products
Early 1900's – 1954-1957	<ul style="list-style-type: none"> The region comprises high density urbanised buildings including warehouse storage, commercial, industrial and domestic. A number of buildings within close proximity to the site maintain such designations. Georges Dock, previously located 180m north-west, has been infilled; the site now incorporates a number of commercial buildings. The Mersey railway tunnel and Queensway Tunnel are located approximately 300m south-west of the site. Notable demolition and re-development 100m north of the site. Notable demolition and re-development 120m west of the site. Evidence of notable demolition within the surrounding region; the majority of the previous site developments are now described as car parks. A pumping and ventilating station is located, adjacent to James Street Station, 110m west of the site. A steam pump shed is located approximately 350m west of the site. A salvage plant depot is located 300m south-west. Electrical sub-stations are located 60m north, 120m west, 290m north-east and 280m north-east. A number of notable industries are located within the surrounding region including; printing works (<10m east), warehouse facilities (<10m north-east), printing works 20m north, garages (approximately 100m west), 	<ul style="list-style-type: none"> Uncontrolled deposition of Made Ground from unknown sources associated with the removal of old buildings and site redevelopment. Development of Made Ground and potential ground gases via docklands infilling. Contamination arising from fuels and chemical spillages associated with rail network and relevant infrastructure. Hydrocarbon and heavy metal contamination associated with enhanced car usage and parking facilities. PCB's, hydrocarbons and asbestos development associated with Electrical Sub-Stations. Contamination arising from construction processes. Notable ground excavations associated with tunnel development.

Phase 1 Preliminary Site Assessment

Date	Description	Potential Sources of Contamination
1944 Historic Building Plan	<ul style="list-style-type: none"> The adjacent region incorporates high density structures maintaining a multi-use purpose. The region comprises high density urbanised buildings including warehouse storage, commercial, industrial and domestic (a number of works are located within the surrounding region). A number of buildings within close proximity to the site maintain such designations. A number of noteworthy industries are located within the surrounding region including; asbestos and engine showrooms (south-adjacent), rubber and asbestos (25m north-east), garage (30m north-east), asbestos warehouse (90m east), rubber/asbestos/cotton waste warehouse (80m south-east), paint warehouse (90m south-east), 	<ul style="list-style-type: none"> Asbestos contamination arising from specific asbestos works and also as used in buildings/industry Substance storage of an unknown nature. Ash and clinker development and deposition, via combustion processes -synonymous of era
Mid 1950's - 1984	<ul style="list-style-type: none"> The region comprises high density urbanised buildings including warehouse storage, commercial, industrial and domestic. A number of buildings within close proximity to the site maintain such designations. Evidence of wider urban development noted across the region. The region adjacent to the site to the south-east has been developed into a Car Park. Notable large-scale carpark development 180m east A number of underground railway lines are noted across the wider region. A number of electrical sub-stations are noted across the region including; 300m north-east, 200m north-east, 280m north-east, 260m east, 270m south-east. 150m south-east and 140m north-west. A number of notable industries are located within the surrounding region including; garage (30m north-east), works (approximately 300m south-east), motor engineering works (220m south-east), fire station (160m south-east), factory (260m south-east) and works (90m west). A bus station is located 90m east. Notable evidence of demolition to the south-east and north-west of the site during the early 1980's. Development of buildings 20m north-west. 	<ul style="list-style-type: none"> Uncontrolled deposition of Made Ground from unknown sources associated with the removal of old buildings and site redevelopment. Development of hydrocarbon and petrochemical contamination associated with vehicle presence. Industry related contamination Asbestos related contamination.
1953 Historic Building Plan	<ul style="list-style-type: none"> The adjacent region incorporates high density structures maintaining a multi-use purpose. The region comprises high density urbanised buildings including warehouse storage, commercial, industrial and domestic (a number of works are located within the surrounding region). A number of buildings within close proximity to the site maintain such designations. A number of noteworthy industries are located within the surrounding region including; garage (40m south-east) and refrigeration engineers (30m north-east). 	<ul style="list-style-type: none"> Industry related contamination Spills and leaks associated with garage operations Hydrocarbon contamination arising from garage presence Contamination arising from adjacent Refrigeration Engineers (30m north-east)
1963 Historic Building Plan	<ul style="list-style-type: none"> The adjacent region maintains a warehouse storage, commercial, industrial and domestic land-use presence. A number of noteworthy industries are located within the surrounding region including; engineering warehouse (20m north-west) and rubber/asbestos goods warehouse (60m south-east). 	<ul style="list-style-type: none"> Storage of unknown materials/substances within engineering warehouse Asbestos, and other contaminant, accumulation via adjacent storage facility (60m south-east)
1969 Historic Building Plan	<ul style="list-style-type: none"> The adjacent region maintains a warehouse storage, commercial, industrial and domestic land-use presence. A number of noteworthy industries are located within the surrounding region including; a garage (60m north), electrical stores (90m south-east) and parking facilities. Sunk petrol tanks are located 30m north-east. 	<ul style="list-style-type: none"> Spills and leaks associated with car parking facilities Potential for PCB's and other contaminant development via electrical stores Leaks associated with sunk petrol tank (30m north-east)

Date	Description	Potential Sources of Contamination
Mid 1980's – Late 1990's	<ul style="list-style-type: none"> Large Courts of Law building developed adjacent to the site to the north-east. Evidence of wider urban development Development of urban parklands to the south-east. 	<ul style="list-style-type: none"> Uncontrolled deposition of Made Ground from unknown sources associated with the removal of old buildings and site redevelopment.
2000 - Present	<ul style="list-style-type: none"> Notable demolition 200m east of the site followed by subsequent large scale redevelopment. Evidence of further urban development across the region 	<ul style="list-style-type: none"> Uncontrolled deposition of Made Ground from unknown sources associated with the removal of old buildings and site redevelopment.

Potential sources of off-site contamination are further discussed in Section 3.0.

2.4 Geology

A study of the Envirocheck report (Ref.1) and British Geological Survey (BGS) 1:50,000 mapping records (Bedrock and Superficial Editions), Sheet No.096 for Liverpool (Ref.2) and BGS interactive Geology Map (Ref.3) indicates the following geological succession underlying the site.

BGS Geological Succession	
Superficial Geology	<ul style="list-style-type: none"> Tidal Flat Deposits; Normally a consolidated soft silty clay, with layers of sand, gravel and peat
Solid Geology	<ul style="list-style-type: none"> Chester Pebble Beds Formation comprising Sandstone, fine- to coarse-grained, commonly pebbly, with conglomerates and sporadic siltstones; cross-stratified

A number of BGS historical borehole records (Ref.3) are available associated with the wider region, the closest, located adjacent to the site boundary (west) along Red Cross Street (ID: SJ39SW1098 at National Grid Reference 334180,390130), was terminated at a depth of 50m bgl. The reported log presents a thin layer of backfill (0.0-2.0m bgl), followed by; backfill and clay (2.0-2.6m bgl), red sandstone (2.6-5.0m bgl), sandstone with layers of marl (5.0-27.0m bgl), hard sandstone (27-33m bgl) and red sandstone (33-50m bgl). Additionally, a further borehole is located approximately 60m north-east of the site within the confines of the current Law Building (ID: SJ39SW1780 at NGR 34270, 390148) maintained to a termination depth of 3.20m bgl. The reported log presents a thin layer of cobblestone, concrete and brick (0-0.2m bgl), brown and grey sand, brick, stones, etc, fill material (0.2-1.7m bgl) and soft reddish brown laminated fine-grained sandstone (1.70-3.20m bgl).

No recorded BGS fault lines are noted intersecting the site. Analysis of the wider region suggests the presence of three fault lines within 1000m of the site. The nearest identified fault line is located approximately 100m to the east of the site, trending in a general north-south direction (the down-throw is not indicated).

BGS analysis suggests that the site is not within an area known to be affected by Made Ground however, analysis of local BGS borehole logs suggests Made Ground is present on site. The site currently maintains the presence of a large building and associated car parking facilities, in addition to historical processes of site re-development, the presence of Made Ground features are determined to be likely onsite.

2.4.1 Mining

The Envirocheck Report (Ref.1) confirms that the site is situated within an area which might not be affected by coal mining. Based on the foregoing commentary the likelihood of encountering relic mining features on site is considered to be unlikely and therefore has not been considered further.

2.4.2 Other Ground Stability Hazards

The Envirocheck report (Ref.1) confirms that there is a very low risk to no hazard from the following ground stability hazards on and around the site; running sands, collapsible, landslides shrinking or swelling clay and ground dissolution. The report outlines a moderate hazard risk to compressible ground on site and within the surround area.

2.4.3 Radon

The BGS Radon Mapping, included with the Envirocheck report (Ref.1) confirms part of the site is situated in a lower probability radon area as less than 1% of homes are above the action level. On this basis, radon protection measures are not considered necessary within the proposed development and have not been considered further.

2.4.4 BGS Estimated Soil Chemistry

The BGS website provides soil chemistry for the site, which estimates the following metal concentrations within rural soil and sediment; arsenic <15mg/kg, cadmium <1.8mg/kg, lead 200-300mg/kg, Chromium 90-120mg/kg and nickel 30-45mg/kg.

2.5 Hydrogeology

The Groundwater Vulnerability Map presented within the Envirocheck report (Ref.1) indicates that the site is underlain by a Principal Aquifer (Chester Pebble Beds). Principal Aquifers are defined as layers of rock or drift deposits that have a high intergranular and/or fracture permeability meaning they usually provide a high level of water storage. They may support water supply and/or river base flow on a strategic scale. In most cases, Principal Aquifers are aquifers previously designated as Major Aquifers.

The superficial geology (Tidal Flat Deposits) associated with the site are maintained as Unproductive Strata. Unproductive Strata is defined as rock layers or drift deposits with low permeability that have negligible significance for water supply or river base flow.

The site is not located within a designated Source Protection Zone (SPZ).

The Envirocheck Report (Ref.1) notes low permeability drift deposits occurring at the surface and overlying Principal and Secondary A Aquifers are head, clay-with-flints, brickenearth, peat, river terrace deposits and marine and estuarine alluvium.

There are no recorded groundwater abstractions within 500m of the site. BGS flood data included within the Envirocheck report identifies that there is limited potential for groundwater flooding to occur at the site.

Given the proximity to the River Mersey it is expected that groundwater flow is in a westerly/south-westerly direction.

2.6 Hydrology

The nearest identified surface water feature is located 54m south-west of the site, beyond A5036 Strand Street and promenade. The feature is suggested as Canning Dock, an aspect of the Port of Liverpool associated with River Mersey access.

There are no recorded surface water abstractions within 500m of the site.

A number of discharge consents are noted within 1000m of the proposed site location. The closest position, noted 217m south-west, is associated with Pilkington Technology Ltd (Prescott Road, St. Helens) for the purpose of trade discharges (cooling water). The discharge environment is noted as Thatto Heath Brook. In addition, a further consent is noted 217m south-west of the site; associated with Liverpool County Council, the process is noted as sewage discharges (final/treated effluent – not Water Company). The receiving water is noted as Childwell Brook.

A number of locations associated with pollution incidents to controlled waters are noted within the 1000m reported survey buffer. The closest location is situated 352m north of the site for an unknown property type (1993) and unknown receiving water. The incident severity is described as category three (minor incident).

A single substantiated pollution incident is noted 754m south-east of the site; the event (dated March 2014) maintains no impact upon water or air but a significant impact upon the land.

Soils of high leaching potential is assumed onsite, maintaining a vulnerability classification to groundwater of H, until proved otherwise.

The site is not known to be situated within a location deemed at risk of flooding from river or sea water inundation. The report makes note of a proportion of the coastline, located approximately 300m to the west, which may be affected by extreme flooding of the River Mersey.

The site is noted to be within an area believed to be affected by surface water flooding. The central proportion of the site is depicted at risk low risk (1000 year return period event). A number of locations, distributed within 50m of the site suggesting low (1000 year return period event), medium (100 year return period event) and high (30 year return period event) risk of surface water flooding.

2.7 Landfill

The Envirocheck Report (Ref.1) indicates the presence of three historical landfill sites within 1000m of the site. The closest recorded historical landfill site, located 615m south of the proposed location (Queens Dock Number Two), is described for the purpose of deposited waste including inert and industrial waste. The site operated between September 1984 and December 1987.

A total of three local authority recorded landfill sites are distributed within 1000m of the site. The closest site, located 663m south of the proposed location (Kings Dock Number One & Two). The landfill is recorded as having received inert and industrial waste between 1982 and 1987, and was operated by Merseyside Development Corporation.

A single registered landfill site is situated 779m south of the site. The site maintains a very large maximum input rate (equal to or greater than 250,000 tonnes per year) for an unknown waste source.

There are no registered waste transfer sites within 500m of the proposed location.

A number of locations suggested as maintaining infilled land are noted within 1000m of the site location. The proximity to the River Mersey and historical docklands suggests the development of land reclamation as a contributing factor. The Envirocheck Report (Re.1) indicates the closest position 154m west of the site; dated 1884, infilling may be the result of reclamation following the removal of George Dock.

2.8 Unexploded Ordnance (UXO)

Military activities including those conducted as part of both the First and Second World Wars have resulted in a legacy of unexploded ordnance (UXO) being present within the shallow soils of the UK.

UXO result from various sources including both allied (military training) and German (bombing raids) with a guide figure of approximately 10% of all munitions failing to function as designed.

The likelihood of UXO being encountered on a development site is influenced by a number of factors including; the proximity to strategic targets, the nature of the development works being undertaken and evidence of local damage in the post-war periods amongst others. In order to determine the likelihood of UXO being present on a site, a step-wise risk assessment process is followed. This

process is outlined within CIRIA C681 *Unexploded Ordnance: A Guide for the Construction Industry* with the following commentary considered to represent a Preliminary Risk Assessment intended to guide if and where there is a requirement for a Detailed Risk Assessment.

Risk mapping for unexploded ordinance (Ref.4) has placed the majority of Liverpool within a high risk area (high risk inferring areas that present a high density of bombing hits or 50+ bombs per 1000 acres and abundant potential WWII targets. In high risk areas, further action to mitigate UXO risk is considered essential.

The Detailed Unexploded Ordnance (UXO) Risk Assessment (Ref.5) highlights a medium risk from UXO across the site.

- During WWII the County Borough of Liverpool was subjected to a High Density bombing campaign, with 91.5 items falling per 1,000 acres. The bombing of Liverpool was focused on the City Centre and the Liverpool Docks.
- The site is within the city centre of Liverpool, which was bombed severely. Multiple incidents of HE damage can be seen close to the site area on a small scale map obtained from the Liverpool Record Office.
- Very limited information regarding the bombing of the City of Liverpool has survived to date. No detailed bomb plot or damage maps, or complete set of incident records appear to have survived the war. It is possible that the serious damage Liverpool sustained over a short period of time in May 1941, meant that accurate record keeping was not achieved. It has therefore not been possible to determine exactly where bombs fell within the city, and other data such as post-war mapping and photography therefore become an essential tool in looking at changes resulting from damage and assessing whether ground conditions present would have been conducive to the observation of UXB entry holes.
- Several areas within the centre of the site appear to have been cleared post-war. Within the north-east of the site two structures appear to have been reduced to ruins. It is considered likely that these changes were the direct result of bomb damage, and that an amount of rubble and debris would have been present across these areas.
- Evidence of UXO could easily be overlooked within areas of debris resulting from bombing – note that the entry hole of a 50kg bomb could be as little as 20cm in diameter.
- While areas of the site did survive the war, the risk from 'J-Curve', where a bomb can end up laterally offset from its point of entry (see section 10.4) means that no one area can be considered at 'low' risk. A 'buffer zone' has been placed around these cleared/damaged areas to account for this possibility of 'J-Curve'.
- There has been some re-development on the site post WWII. The extent of the developments and depth of foundations can partly mitigate the UXO risk as any present items of UXO may have been uncovered during the works.
- Any developments involving deep intrusive works will have mitigated the risk of deep-buried unexploded bombs at the locations of piling and foundations. Any smaller developments may have partially mitigated the risk of encountering shallow buried UXO especially 1kg incendiaries and anti-aircraft projectiles.

2.8.1 Unexploded Ordnance (UXO) Recommend Risk Mitigation Measures

The following risk mitigation measures are recommended to support the proposed works at The Strand, Liverpool site:

All works

- Site Specific Unexploded Ordnance Awareness Briefings to all personnel conducting intrusive works

Shallow intrusive works (trial pits, open excavations, shallow foundations etc.)

- Unexploded Ordnance (UXO) Specialist Presence on Site to support shallow intrusive works

Deep intrusive works (boreholes and piles)

- Intrusive Magnetometer Survey of all Borehole and pile locations down to a maximum bomb penetration depth.

2.9 Significant Features Potentially Affecting Re-development

The local historical docklands are designated a World Heritage Site.

James Street Station underground rail system is located approximately 100m north-west of the site.

Queensway (Birkenhead) tunnel is location approximately 200m north-west of the site.

A number of historical tunnel structures are located within the wider region but are not thought to underlie the proposed site location.

2.10 Existing Reports

No existing reports, specific to the subject site, have been made available for review at this stage.

3.0 Conceptual Site Model & Qualitative Risk Assessment

The conceptual site model (CSM) and Qualitative Risk Assessment (QRA) are presented in the table presented in this section. A diagrammatic CSM is contained within Appendix A1.

The CSM details the source-pathway-receptor linkages or potential pollutant linkages (PPL) that have been identified for the site. The QRA details the associated level of risk relating to these potential pollutant linkages.

The CSM and QRA concern risk to human health and water environment with additional, more specific risk assessment protocols contained within the main body of this reporting, as detailed in Section 3.1 below.

The QRA follows the framework outlined within CIRIA C552 which is summarised within Appendix A3.

The 'risk rating' within the QRA refers to the risk that the source, pathway, receptor linkage or PPL is complete. Unless specifically stated it does not necessarily refer to an immediate risk and is intended to be used as a tool to assess the necessity for further assessment/investigation.

3.1 Additional Risk Assessments

The following risk assessments, listed below, are not included within the main CSM and QRA but none-the-less can be of critical importance to the onward development of the site.

- The risk presented by Mining is discussed and assessed in [Section 2.4](#).
- The risk presented by Radon is discussed and assessed in [Section 2.4](#).
- The risk presented by Unexploded Ordnance is discussed and assessed in [Section 2.8](#).

Under current health and safety legislation, employers are required to carry out their own appropriate risk assessments and mitigation to protect themselves and their employees, other human receptors and the environment from potential contamination. Such risks must be adequately mitigated by law, specifically the Construction Design Management (CDM) Regulations, 2015 which require that potential risks to human health and the environment from construction activities are appropriately identified and all necessary steps taken to eliminate / manage that risk. It has been assumed that any future construction works on site will be undertaken in compliance with these requirements and therefore construction workers involved in the building works at the site have been discounted as a human receptor in the conceptual site model.

Qualitative Risk Assessment
Generic Quantitative Risk Assessment
Detailed Quantitative Risk Assessment or; Remedial Action

- The table below represents the first stage in the land quality risk assessment process; the Qualitative Risk Assessment.
- In order for a development site to be deemed 'suitable for use' the level of risk needs to be brought down to acceptable levels, i.e. low to negligible risk. The purpose of each stage of risk assessment is ultimately to establish if there is a requirement for additional levels of assessment to be made in order to have sufficient confidence to support a risk characterisation or management decision, e.g. remedial action.
- In the absence of specific site data a Generic Quantitative Risk Assessment is invariably recommended.

Conceptual Site Model			Qualitative Risk Assessment			Action
Source	Pathway(s)	Receptor(s)	Consequence (Potential Severity)	Likelihood of Occurrence	Risk Rating	
On-Site Sources of Potential Contamination <ul style="list-style-type: none"> • Potential of ash and clinker deposition associated with combustion activity • Uncontrolled deposition of Made Ground from unknown sources associated with the removal of old buildings and site redevelopment. • Localised fuel/chemical spillages from engines and associated industrial equipment. • Storage of unknown substances within warehouses. • Contamination arising from material use and development of works onsite. • Specific contamination associated with variable works. • Storage and use of printing inks. • Use of asbestos • Hydrocarbon contamination arising from vehicles. • Development of demolition wastes onsite. <p><i>Potential contaminants of concern associated with the above sources include, amongst others; Hydrocarbons including diesel/petrol range organics from fuel spillages, polycyclic aromatic hydrocarbons arising from incomplete combustion, inorganic compounds including metals, non-metals and asbestos. The presence of printing works and operations onsite infer the potential for volatile organic compound presence.</i></p>	Direct contact, ingestion, inhalation (dust and vapours)	End user of site Employees, general public, construction works, site visitors Construction Workers Site workers involved in all aspects of site development	Medium Chronic health risk	Likely Historical analysis of previous land uses present evidence of numerous periods of site development and modification thereby indicating the probable presence of Made Ground and other construction related contaminants. In addition, the site maintains an industrial and commercial heritage. Analysis indicates the presence of factories and warehouses including (but not limited to) smithies, printing works, cotton works and asbestos works. Subsequent site use suggests the presence of cars and vehicles within the site enhancing the probability of hydrocarbon contamination.	Moderate	Generic Quantitative Risk Assessment Recommended as part of the ground investigation.
	Vertical migration through the superficial deposits (soils) May occur due to existing service corridors and physical processes including; capillary action, burrowing animals inducing soil mixing and downwards into the natural deposits through infiltration.	Water Environment Principal Aquifer There are no recorded groundwater abstraction locations noted within 500m of the site location. The site is not located within an area designated a Source Protection Zone.	Medium Pollution of non-sensitive water resources	Likely If and where contamination is present on site it is likely to be either; present as minor inclusions at relatively low concentrations that, on the balance of probability is unlikely to necessitate remedial action or else, bound in construction materials, e.g. road construction. Notwithstanding, localised areas of higher concentrations cannot be ruled out.	Moderate	Generic Quantitative Risk Assessment Recommended as part of the ground investigation.
	Horizontal migration over and through the superficial deposits (soils) May occur due to the influence of perched or natural groundwater flow patterns and natural or man-made high permeability zones, e.g. sand lenses or drainage runs.	Water Environment The nearest surface water feature is located 54m south-west of the site (noted as Canning Dock).	Medium Pollution of non-sensitive water resources	Unlikely If and where contamination is present on site it is likely to be either; present as minor inclusions at relatively low concentrations that, on the balance of probability is unlikely to necessitate remedial action or else, bound in construction materials, e.g. road construction. The receptor is separated from the site by Strand Street which is likely to maintain surface-water drainage features meaning pollution linkages are likely intercepted prior to Canning Dock. Notwithstanding, localised areas of higher concentrations cannot be ruled out.	Moderate	Generic Quantitative Risk Assessment Recommended as part of the ground investigation.

Conceptual Site Model			Qualitative Risk Assessment			Action
Source	Pathway(s)	Receptor(s)	Consequence (Potential Severity)	Likelihood of Occurrence	Risk Rating	Action
Off-site sources of potential contamination: Historical and present uses of the surrounding area may provide contamination sources including; <ul style="list-style-type: none"> Contamination arising from docklands, associated transport and associated infrastructure. Uncontrolled deposition of Made Ground from unknown sources associated with the removal of old buildings and site redevelopment. Substance storage of an unknown nature. Industry specific contamination. Ash and clinker development via combustion of fossil fuels -synonymous of era Spillages and leakages of substances associated with works and industrial operation. Combustion of fuels, spillages of oils/fuels/chemicals, works processes associated with railway infrastructure and operation. Contamination arising from ground excavation Spillages of docklands related machinery and infrastructure: hydraulic fluid issues. Leakages and spills associated with the use and storage of paint/ink products Development of Made Ground and potential ground gases via docklands infilling. Petrochemical, hydrocarbon and heavy metal contamination associated with enhanced car usage and parking facilities. PCB development associated with Electrical Sub-Stations. Asbestos contamination <i>Potential contaminants of concern associated with the above sources include, amongst others; hydrocarbons including diesel/petrol range organics from fuel spillages, polycyclic aromatic hydrocarbons arising from incomplete combustion, PCB (Polychlorinated biphenyl) and hydrocarbons associated with substation and inorganic compounds including metals, non-metals and asbestos.</i>	Horizontal migration through the superficial deposits and air (dust/particulates) Followed by... Direct contact, ingestion, inhalation (dust and vapours)	End user of site Employees, general public, construction works, site visitors Construction Workers Site workers involved in all aspects of site development	Medium Chronic health risk	Likely Historical analysis of previous land uses present evidence of numerous periods of site development and modification thereby indicating the probable presence of Made Ground and other construction related contaminants. In addition, the site maintains an industrial and commercial heritage. Analysis indicates the presence of factories and warehouses including (but not limited to) smithies, printing works, cotton works and asbestos related processes. Subsequent site use suggests the presence of cars and vehicles within the site enhancing the probability of hydrocarbon and vehicular related contaminants.	Medium	Generic Quantitative Risk Assessment Recommended as part of the ground investigation.
	Horizontal migration through the superficial and bedrock deposits	Water Environment Principal Aquifer There are no groundwater abstraction locations noted within 500m of the site location. The site is not within an area designated a Source protection Zone.	Medium Pollution of non-sensitive water resources	Likely Evidence of historical industrial and commercial practices within the region. Analysis of adjacent boreholes suggests limited natural soils with the site incorporating Made Ground followed by Sandstone bedrock.	Low	Generic Quantitative Risk Assessment Recommended as part of the ground investigation.

Source	Pathway(s)	Receptor(s)	Consequence (Potential Severity)	Likelihood of Occurrence	Risk Rating	
	Horizontal migration over and through the superficial deposits (soils) May occur due to the influence of perched or natural groundwater flow patterns and natural or man-made high permeability zones, e.g. sand lenses or drainage runs.	Water Environment The nearest surface water feature is located 54m south-west of the site (noted as Canning Dock).	Medium Pollution of non-sensitive water resources	Likely If and where contamination is present on site it is likely to be either; present as minor inclusions at relatively low concentrations that, on the balance of probability is unlikely to necessitate remedial action or else, bound in construction materials, e.g. road construction. Notwithstanding, localised areas of higher concentrations cannot be ruled out.	Moderate	Generic Quantitative Risk Assessment Recommended as part of the ground investigation.
On and off-site sources with the potential to generate ground gases BGS mapping identifies a significant extent of Made Ground adjacent to the site. The closest is likely associated with the infilling of George's Dock to the west, with material of unknown origin. Evidence of site redevelopment and possible modification to sub-surface material/infilling BGS mapping identifies the presence of Tidal Flat Deposits within the east of the site area and adjacent to the south of the site. Peat deposits within the Tidal Flat Deposits may give rise to the generation and migration of ground gas.	Vertical and horizontal migration through existing service corridors and the underlying superficial deposits	End user of site Residents, general public, construction works, site visitors	Severe Acute health risk, e.g. asphyxiation or risk from explosion	Likely The anticipated presence of Made Ground onsite and associated processes of historical demolition and construction enhance the possibility of adverse conditions to a yet unknown depth. Processes of dockland (George's Dock) infilling is noted within the surrounding region. With reference to BS8576 (2013) <i>Guidance on investigations for ground gas – Permanent gases and Volatile Organic Compounds</i> , these sources are considered to have a Low gassing potential.	High	Generic Quantitative Risk Assessment Recommended as part of the ground investigation.
Unexploded Ordnance During WWII, the site was located in an area of high bombing density, as confirmed by official statistics and mapping. Additional evidence of bombing activity and UXO risk is presented in section 2.8.	Direct Contact through all groundwork activities	End user of site and Construction Workers Residents, general public, construction works, site visitors	Severe Acute health risk, e.g. risk from explosion	High Historical analysis and bomb risk records indicate an enhanced possibility of UXO presence upon the site and within the surrounding area.	Very High	Detailed UXO Report Recommended to be obtained prior to any intrusive works

4.0 Conclusion and Recommendations

The qualitative risk assessment (QRA) determined a varied level of level of risk associated with the proposed development (Low to Very High).

It is recommended that a ground investigation is conducted to confirm this assessment and provide data in support of the structural and civil engineering design. An outline scope for this investigation is detailed below.

It is further recommended that this work is completed in advance of any development works taking place.

4.1 Outline Scope of Works for Ground Investigation

Considering the historic uses of the site and the nature of these sources, potential contamination is expected to be generally dispersed, with localised contamination possibly related to associated works and region of site redevelopment.

On this basis, a non-targeted sampling strategy for the majority of the site is recommended in order to obtain sufficient coverage of the site with reference to the contaminants of concern detailed in the following section.

It is envisaged that the ground investigation will comprise the following actions, all undertaken under the supervision of a suitably qualified engineer in line with current guidance and best practice:

- Boreholes - to provide reliable geotechnical information e.g. soil & rock strength parameters, and the ability to facilitate ground gas/groundwater monitoring.
- Ground Probing Radar Survey - to develop and improved understanding of ground conditions, historical building features and service features.
- Chemical Analysis of Waters - to analyse and assess potential contamination to local waters arising from the site.
- Associated geotechnical and environmental laboratory testing - to develop a working ground model, classify the excavated material for re-use on site and/or disposal and to assess the potential risk to end users of the site and other sensitive receptors.

4.2 Contaminants of Concern

Potential contaminants of concern associated with the sources identified within the Conceptual Site Model in Section 3.0 of this reporting include, but are not limited to: broad range aliphatic and aromatic hydrocarbons present within fuel oils; cyanides; TPH aromatic-aliphatic split; polycyclic aromatic hydrocarbons (PAHs); inorganic compounds including heavy metals; sulphate; sulphur; sulphide; cyanide; phenols; and asbestos present in discarded building materials. Additionally, the historical presence of printing processes noted across the site identifies the potential presence for Volatile Organic Compounds (VOC).

Potential contaminants associated with the air-born dust/particulates include, but are not limited to: asbestos, polycyclic aromatic hydrocarbons and inorganic compounds including toxic metals that are also accounted for by potential on-site contaminants of concern.

Potential sources of hazardous ground gas that could impact proposed temporary and permanent works include Made Ground deposits on site of unknown depth and composition, infilled dock to the west of the site and the underlying Tidal Flat Deposits to the east, which may comprise peat deposits.

4.3 Other Considerations

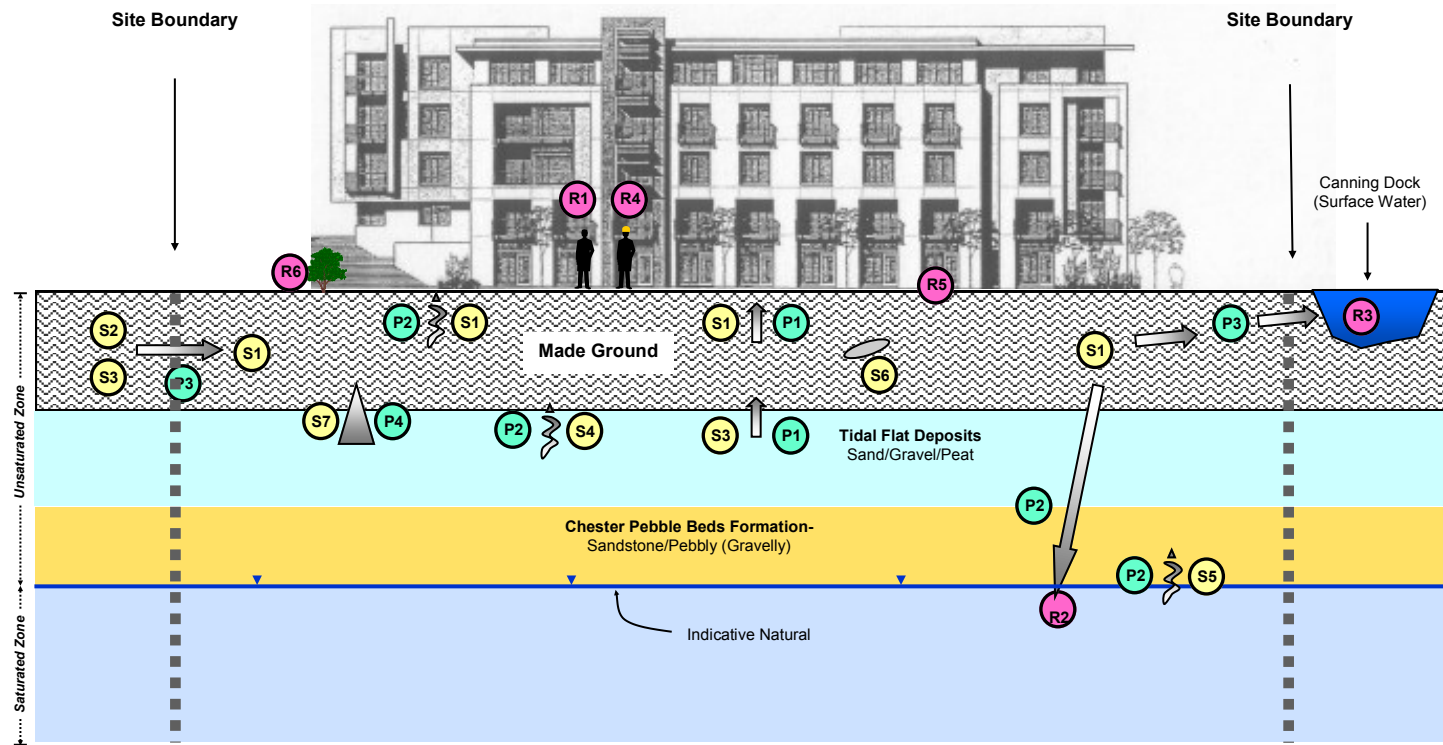
The requirement for additional surveys, e.g. arboricultural and ecological surveys, should be confirmed through advice from a suitably qualified and experienced professional.

5.0 References

-
- 1 Landmark (2016) *Envirocheck Report* (report no. 84805317_1_1)
 - 2 British Geological Society (BGS) Solid and Drift Editions (2006) 1:50,000 mapping (Sheet No.096), Liverpool
 - 3 BGS Geoindex, <http://www.bgs.ac.uk/GeoIndex/> accessed May 2016
 - 4 Zetica Regional Unexploded Bomb Risk, Merseyside accessed May 2016
 - 5 1st Line Defence (UXO Solutions), May 2016, Detailed Unexploded Ordinance (UXO) Risk Assessment (report no. DA3469-00)

Appendix A1 – Drawings

The Strand, Liverpool



Sources

- S1** Made-ground (On site)
- S2** Made-ground (Off site)
- S3** Natural soils (On & off site)
- S4** Ground gas sources
- S5** Radon geology
- S6** Unexploded ordnance

Pathways

- P1** Direct contact, ingestion and or inhalation
- P2** Vertical migration
- P3** Horizontal migration

Receptors

- R1** End users (Industrial)
- R2** Groundwater
- R3** Surface water
- R4** Construction workers
- R5** Construction materials
- R6** Local ecology



Merchant Exchange,
17-19 Whitworth Street West,
Manchester, M1 5WG
Tel: 0161 236 2394

Project

The Strand, Liverpool

Drawing Title

Diagrammatic Conceptual Model

Job Reference

B060622.000

Date

06/06/2016

Author

APA

Checked

SH

Client

Panacea Property Development

Scale

Not to scale

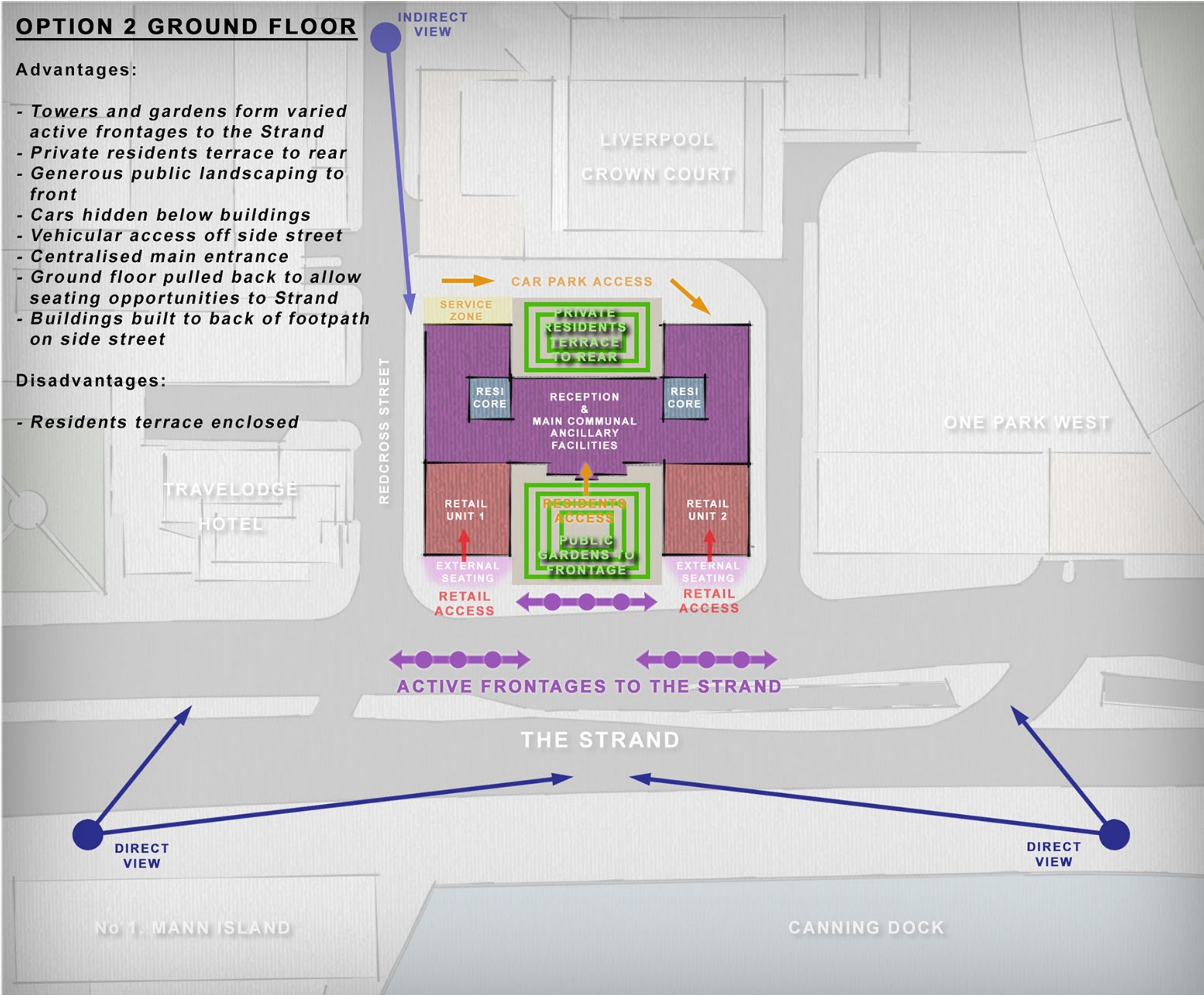
OPTION 2 GROUND FLOOR

Advantages:

- Towers and gardens form varied active frontages to the Strand
- Private residents terrace to rear
- Generous public landscaping to front
- Cars hidden below buildings
- Vehicular access off side street
- Centralised main entrance
- Ground floor pulled back to allow seating opportunities to Strand
- Buildings built to back of footpath on side street

Disadvantages:

- Residents terrace enclosed




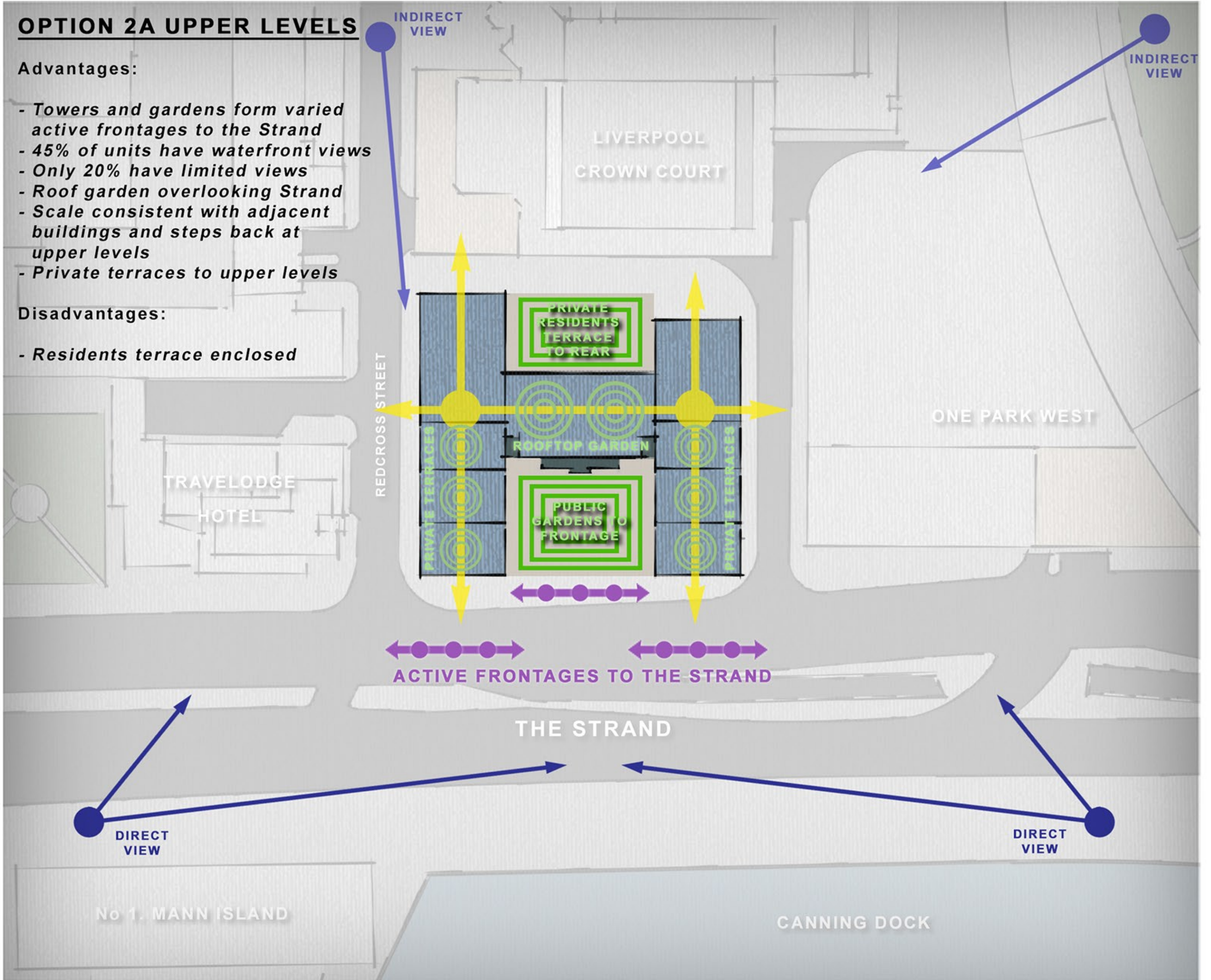
OPTION 2A UPPER LEVELS

Advantages:

- Towers and gardens form varied active frontages to the Strand
- 45% of units have waterfront views
- Only 20% have limited views
- Roof garden overlooking Strand
- Scale consistent with adjacent buildings and steps back at upper levels
- Private terraces to upper levels

Disadvantages:

- Residents terrace enclosed



Appendix A2 – Supporting Information

Envirocheck[®] Report:

Datasheet

Order Details:

Order Number:

86215472_1_1

Customer Reference:

B060622

National Grid Reference:

334220, 390110

Slice:

A

Site Area (Ha):

0.36

Search Buffer (m):

1000

Site Details:

21 Strand Street

LIVERPOOL

L1 8LT

Client Details:

Miss S Hyde

Curtins Consulting Ltd

Merchant Exchange

17-19 Whitworth Street West

Manchester

M1 5WG

Report Section	Page Number
Summary	-
Agency & Hydrological	1
Waste	23
Hazardous Substances	-
Geological	27
Industrial Land Use	32
Sensitive Land Use	81
Data Currency	82
Data Suppliers	87
Useful Contacts	88

Introduction

The Environment Act 1995 has made site sensitivity a key issue, as the legislation pays as much attention to the pathways by which contamination could spread, and to the vulnerable targets of contamination, as it does the potential sources of contamination. For this reason, Landmark's Site Sensitivity maps and Datasheet(s) place great emphasis on statutory data provided by the Environment Agency/Natural Resources Wales and the Scottish Environment Protection Agency; it also incorporates data from Natural England (and the Scottish and Welsh equivalents) and Local Authorities; and highlights hydrogeological features required by environmental and geotechnical consultants. It does not include any information concerning past uses of land. The datasheet is produced by querying the Landmark database to a distance defined by the client from a site boundary provided by the client.

In the attached datasheet the National Grid References (NGRs) are rounded to the nearest 10m in accordance with Landmark's agreements with a number of Data Suppliers.

Copyright Notice

© Landmark Information Group Limited 2016. The Copyright on the information and data and its format as contained in this Envirocheck® Report ("Report") is the property of Landmark Information Group Limited ("Landmark") and several other Data Providers, including (but not limited to) Ordnance Survey, British Geological Survey, the Environment Agency/Natural Resources Wales and Natural England, and must not be reproduced in whole or in part by photocopying or any other method. The Report is supplied under Landmark's Terms and Conditions accepted by the Customer.

A copy of Landmark's Terms and Conditions can be found with the Index Map for this report. Additional copies of the Report may be obtained from Landmark, subject to Landmark's charges in force from time to time. The Copyright, design rights and any other intellectual rights shall remain the exclusive property of Landmark and /or other Data providers, whose Copyright material has been included in this Report.

Natural England Copyright Notice

Site of Special Scientific Interest, National Nature Reserve, Ramsar, Special Protection Area, Special Conservation Area, Marine Nature Reserve data (derived from Ordnance Survey 1:10000 raster) is provided by, and used with the permission of, Natural England who retain the copyright and Intellectual Property Rights for the data.

Ove Arup Copyright Notice

The Data provided in this report was obtained on Licence from Ove Arup & Partners Limited (for further information, contact mining.review@arup.com). No reproduction or further use of such Data is to be made without the prior written consent of Ove Arup & Partners Limited. The information and data supplied in the product are derived from publicly available records and other third party sources and neither Ove Arup & Partners nor Landmark warrant the accuracy or completeness of such information or data.

Peter Brett Associates Copyright Notice

The cavity data presented has been extracted from the PBA enhanced version of the original DEFRA national cavity databases. PBA/DEFRA retain the copyright & intellectual property rights in the data. Whilst all reasonable efforts are made to check that the information contained in the cavity databases is accurate we do not warrant that the data is complete or error free. The information is based upon our own researches and those collated from a number of external sources and is continually being augmented and updated by PBA. In no event shall PBA/DEFRA or Landmark be liable for any loss or damage including, without limitation, indirect or consequential loss or damage arising from the use of this data.

Radon Potential dataset Copyright Notice

Information supplied from a joint dataset compiled by The British Geological Survey and Public Health England.

Report Version v50.0

Data Type	Page Number	On Site	0 to 250m	251 to 500m	501 to 1000m (*up to 2000m)
Agency & Hydrological					
BGS Groundwater Flooding Susceptibility	pg 1	Yes	Yes	Yes	n/a
Contaminated Land Register Entries and Notices					
Discharge Consents	pg 1		2	8	30
Prosecutions Relating to Controlled Waters			n/a	n/a	n/a
Enforcement and Prohibition Notices					
Integrated Pollution Controls					
Integrated Pollution Prevention And Control	pg 11		2		
Local Authority Integrated Pollution Prevention And Control					
Local Authority Pollution Prevention and Controls	pg 11			3	7
Local Authority Pollution Prevention and Control Enforcements					
Nearest Surface Water Feature	pg 13		Yes		
Pollution Incidents to Controlled Waters	pg 13			2	10
Prosecutions Relating to Authorised Processes					
Registered Radioactive Substances					
River Quality					
River Quality Biology Sampling Points					
River Quality Chemistry Sampling Points					
Substantiated Pollution Incident Register	pg 15				1
Water Abstractions	pg 15				8 (*14)
Water Industry Act Referrals					
Groundwater Vulnerability	pg 20	Yes	n/a	n/a	n/a
Drift Deposits	pg 21	1	n/a	n/a	n/a
Bedrock Aquifer Designations	pg 21	Yes	n/a	n/a	n/a
Superficial Aquifer Designations	pg 21	Yes	n/a	n/a	n/a
Source Protection Zones					
Extreme Flooding from Rivers or Sea without Defences				n/a	n/a
Flooding from Rivers or Sea without Defences				n/a	n/a
Areas Benefiting from Flood Defences				n/a	n/a
Flood Water Storage Areas				n/a	n/a
Flood Defences				n/a	n/a
Detailed River Network Lines					n/a
Detailed River Network Offline Drainage	pg 21		Yes	Yes	n/a

Data Type	Page Number	On Site	0 to 250m	251 to 500m	501 to 1000m (*up to 2000m)
Waste					
BGS Recorded Landfill Sites					
Historical Landfill Sites	pg 23				3
Integrated Pollution Control Registered Waste Sites					
Licensed Waste Management Facilities (Landfill Boundaries)					
Licensed Waste Management Facilities (Locations)					
Local Authority Landfill Coverage	pg 23	2	n/a	n/a	n/a
Local Authority Recorded Landfill Sites	pg 23				3
Potentially Infilled Land (Non-Water)					
Potentially Infilled Land (Water)	pg 24		1	1	14
Registered Landfill Sites	pg 25				1
Registered Waste Transfer Sites	pg 25				2
Registered Waste Treatment or Disposal Sites					
Hazardous Substances					
Control of Major Accident Hazards Sites (COMAH)					
Explosive Sites					
Notification of Installations Handling Hazardous Substances (NIHHS)					
Planning Hazardous Substance Consents					
Planning Hazardous Substance Enforcements					

Data Type	Page Number	On Site	0 to 250m	251 to 500m	501 to 1000m (*up to 2000m)
Geological					
BGS 1:625,000 Solid Geology	pg 27	Yes	n/a	n/a	n/a
BGS Estimated Soil Chemistry	pg 27	Yes	Yes	Yes	Yes
BGS Recorded Mineral Sites	pg 29			1	
BGS Urban Soil Chemistry					
BGS Urban Soil Chemistry Averages					
Brine Compensation Area			n/a	n/a	n/a
Coal Mining Affected Areas			n/a	n/a	n/a
Mining Instability			n/a	n/a	n/a
Man-Made Mining Cavities					
Natural Cavities					
Non Coal Mining Areas of Great Britain				n/a	n/a
Potential for Collapsible Ground Stability Hazards	pg 29	Yes	Yes	n/a	n/a
Potential for Compressible Ground Stability Hazards	pg 29	Yes	Yes	n/a	n/a
Potential for Ground Dissolution Stability Hazards				n/a	n/a
Potential for Landslide Ground Stability Hazards	pg 30	Yes	Yes	n/a	n/a
Potential for Running Sand Ground Stability Hazards	pg 30		Yes	n/a	n/a
Potential for Shrinking or Swelling Clay Ground Stability Hazards	pg 30	Yes	Yes	n/a	n/a
Radon Potential - Radon Affected Areas			n/a	n/a	n/a
Radon Potential - Radon Protection Measures			n/a	n/a	n/a
Industrial Land Use					
Contemporary Trade Directory Entries	pg 32	1	37	115	174
Fuel Station Entries	pg 60				2
Points of Interest - Commercial Services	pg 60		17	24	52
Points of Interest - Education and Health	pg 68			1	
Points of Interest - Manufacturing and Production	pg 68		2	17	65
Points of Interest - Public Infrastructure	pg 75		7	7	14
Points of Interest - Recreational and Environmental	pg 77				6
Gas Pipelines					
Underground Electrical Cables	pg 77		10	5	15

Data Type	Page Number	On Site	0 to 250m	251 to 500m	501 to 1000m (*up to 2000m)
Sensitive Land Use					
Ancient Woodland					
Areas of Adopted Green Belt					
Areas of Unadopted Green Belt					
Areas of Outstanding Natural Beauty					
Environmentally Sensitive Areas					
Forest Parks					
Local Nature Reserves					
Marine Nature Reserves					
National Nature Reserves					
National Parks					
Nitrate Sensitive Areas					
Nitrate Vulnerable Zones					
Ramsar Sites					
Sites of Special Scientific Interest					
Special Areas of Conservation					
Special Protection Areas					
World Heritage Sites	pg 81	1	1		

Map ID	Details	Quadrant Reference (Compass Direction)	Estimated Distance From Site	Contact	NGR
	BGS Groundwater Flooding Susceptibility Flooding Type: Limited Potential for Groundwater Flooding to Occur	A13SE (N)	0	2	334222 390115
	BGS Groundwater Flooding Susceptibility Flooding Type: Limited Potential for Groundwater Flooding to Occur	A13SW (S)	128	2	334200 389950
	BGS Groundwater Flooding Susceptibility Flooding Type: Limited Potential for Groundwater Flooding to Occur	A13SE (S)	175	2	334222 389900
	BGS Groundwater Flooding Susceptibility Flooding Type: Limited Potential for Groundwater Flooding to Occur	A13SE (S)	191	2	334300 389900
	BGS Groundwater Flooding Susceptibility Flooding Type: Limited Potential for Groundwater Flooding to Occur	A13SW (SW)	247	2	334000 389950
	BGS Groundwater Flooding Susceptibility Flooding Type: Limited Potential for Groundwater Flooding to Occur	A13SE (SE)	263	2	334500 390000
	BGS Groundwater Flooding Susceptibility Flooding Type: Limited Potential for Groundwater Flooding to Occur	A13SW (S)	276	2	334200 389800
	BGS Groundwater Flooding Susceptibility Flooding Type: Limited Potential for Groundwater Flooding to Occur	A13SW (SW)	349	2	333950 389850
	BGS Groundwater Flooding Susceptibility Flooding Type: Limited Potential for Groundwater Flooding to Occur	A8NE (S)	349	2	334350 389750
	BGS Groundwater Flooding Susceptibility Flooding Type: Limited Potential for Groundwater Flooding to Occur	A8NW (SW)	367	2	334050 389750
	BGS Groundwater Flooding Susceptibility Flooding Type: Limited Potential for Groundwater Flooding to Occur	A8NW (SW)	392	2	334000 389750
1	Discharge Consents Operator: Pilkington Tehnology Ltd Property Type: Glass & Glassware Industry Location: Pilkington Plc Te Lakeside Head Office, Prescott Road, St Helens, Merseyside Authority: Environment Agency, North West Region Catchment Area: Not Given Reference: 0165/136 Permit Version: 1 Effective Date: 10th November 1965 Issued Date: Not Supplied Revocation Date: 16th November 1993 Discharge Type: Trade Discharges - Cooling Water Discharge: Freshwater Stream/River Environment: Receiving Water: Thatto Heath Brook Status: Authorisation revokedRevoked Positional Accuracy: Approximate location provided by supplier	A13SW (SW)	217	3	334000 390000
1	Discharge Consents Operator: Liverpool County Council Property Type: Sewage Disposal Works - Other Location: Netherley Ps, Netherley, Merseyside Authority: Environment Agency, North West Region Catchment Area: Not Given Reference: 0167/627 Permit Version: 1 Effective Date: 30th July 1993 Issued Date: Not Supplied Revocation Date: 30th July 1993 Discharge Type: Sewage Discharges - Final/Treated Effluent - Not Water Company Discharge: Freshwater Stream/River Environment: Receiving Water: Childwell Brook Status: Authorisation revokedRevoked Positional Accuracy: Approximate location provided by supplier	A13SW (SW)	217	3	334000 390000

Map ID	Details	Quadrant Reference (Compass Direction)	Estimated Distance From Site	Contact	NGR
2	Discharge Consents Operator: Merseyside County Council Property Type: Sewage Disposal Works - Other Location: Pilotage Building Stp Merseyside Maritime Park, Canning Dock, Liverpool, Merseyside Authority: Environment Agency, North West Region Catchment Area: Not Given Reference: 016990515 Permit Version: 1 Effective Date: 28th April 1980 Issued Date: Not Supplied Revocation Date: 22nd April 1991 Discharge Type: Sewage Discharges - Final/Treated Effluent - Not Water Company Discharge: Freshwater Stream/River Environment: Receiving Water: River Mersey Status: Authorisation revokedRevoked Positional Accuracy: Located by supplier to within 100m	A12SE (SW)	351	3	333880 389940
3	Discharge Consents Operator: United Utilities Water Limited Property Type: Sewage Disposal Works - Water Company Location: City Culvert Outfall, Liverpool, Merseyside Authority: Environment Agency, North West Region Catchment Area: Not Given Reference: 01LIV0003 Permit Version: 2 Effective Date: 1st January 1995 Issued Date: 1st January 1995 Revocation Date: 2nd August 2005 Discharge Type: Public Sewage: Storm Sewage Overflow Discharge: Unknown Environment: Receiving Water: Unknown Status: Authorisation revokedRevoked Positional Accuracy: Located by supplier to within 100m	A12SE (W)	384	3	333800 390100
3	Discharge Consents Operator: United Utilities Water Limited Property Type: Sewage Disposal Works - Water Company Location: City Culvert Outfall, Liverpool, Merseyside Authority: Environment Agency, North West Region Catchment Area: Not Supplied Reference: 01liv0003 Permit Version: 1 Effective Date: 1st April 1991 Issued Date: Not Supplied Revocation Date: 31st December 1994 Discharge Type: Public Sewage: Storm Sewage Overflow Discharge: Not Supplied Environment: Receiving Water: Not Supplied Status: Authorisation revokedRevoked Positional Accuracy: Located by supplier to within 100m	A12SE (W)	384	3	333800 390100
4	Discharge Consents Operator: United Utilities Water Limited Property Type: Sewerage Network - Sewers - Water Company Location: Gower St/Kings Dock So, Liverpool, Merseyside Authority: Environment Agency, North West Region Catchment Area: Upper Mersey Reference: 016930975 Permit Version: 1 Effective Date: 14th February 1991 Issued Date: Not Supplied Revocation Date: Not Supplied Discharge Type: Storm /emergency overflow Discharge: Saline Estuary Environment: Receiving Water: River Mersey Estuary Status: Authorisation revokedRevoked Positional Accuracy: Located by supplier to within 100m	A8NW (SW)	434	3	334000 389700

Map ID	Details	Quadrant Reference (Compass Direction)	Estimated Distance From Site	Contact	NGR
4	Discharge Consents Operator: United Utilities Water Limited Property Type: Sewerage Network - Sewers - Water Company Location: Gower St/Kings Dock So, Liverpool, Merseyside Authority: Environment Agency, North West Region Catchment Area: Not Given Reference: 01liv0030 Permit Version: 1 Effective Date: 1st July 1991 Issued Date: Not Supplied Revocation Date: 31st December 1994 Discharge Type: Public Sewage: Storm Sewage Overflow Discharge: Unknown Environment: Unknown Receiving Water: Unknown Status: Authorisation revokedRevoked Positional Accuracy: Located by supplier to within 100m	A8NW (SW)	434	3	334000 389700
4	Discharge Consents Operator: United Utilities Water Limited Property Type: Sewerage Network - Sewers - Water Company Location: Gower St/Kings Dock So, Liverpool, Merseyside Authority: Environment Agency, North West Region Catchment Area: Not Supplied Reference: 01liv0030 Permit Version: 2 Effective Date: 1st January 1995 Issued Date: Not Supplied Revocation Date: 2nd October 1998 Discharge Type: Public Sewage: Storm Sewage Overflow Discharge: Unknown Environment: Unknown Receiving Water: Unknown Status: Authorisation revokedRevoked Positional Accuracy: Located by supplier to within 100m	A8NW (SW)	434	3	334000 389700
5	Discharge Consents Operator: Mersey Docks & Harbour Co Property Type: Sewage Disposal Works - Other Location: Liverpool Landing Stage, Stagemen, Merseyside Authority: Environment Agency, North West Region Catchment Area: Not Given Reference: 016990750 Permit Version: 1 Effective Date: Not Supplied Issued Date: Not Supplied Revocation Date: 1st October 1996 Discharge Type: Non Water Company (Private) Sewage Discharge: Freshwater Stream/River Environment: Unknown Receiving Water: River Mersey Status: Lapsed (under Environment Act 1995, Schedule 23) Positional Accuracy: Located by supplier to within 100m	A12SE (W)	484	3	333700 390100
6	Discharge Consents Operator: Mersey Docks & Harbour Co Property Type: Sewage Disposal Works - Other Location: Liverpool Landing Stage, Stagemen, Merseyside Authority: Environment Agency, North West Region Catchment Area: Not Given Reference: 016990749 Permit Version: 1 Effective Date: Not Supplied Issued Date: Not Supplied Revocation Date: 1st October 1996 Discharge Type: Non Water Company (Private) Sewage Discharge: Freshwater Stream/River Environment: Unknown Receiving Water: River Mersey Status: Lapsed (under Environment Act 1995, Schedule 23) Positional Accuracy: Located by supplier to within 100m	A12NE (W)	491	3	333700 390200

Map ID	Details	Quadrant Reference (Compass Direction)	Estimated Distance From Site	Contact	NGR
6	Discharge Consents Operator: The Isle Of Man Steam Packet Company Limited Property Type: Support Services - Sea Transport Location: Floating Passenger Terminal And Waiting Rooms, Liverpool Landing Stage, Pier Head, Liverpool, L3 1dl Authority: Environment Agency, North West Region Catchment Area: Irish Sea (Mersey Coast) Reference: 016993462 Permit Version: 1 Effective Date: 17th June 2003 Issued Date: 17th June 2003 Revocation Date: 29th February 2008 Discharge Type: Sewage And Trade Combined - Unspecified Discharge: Saline Estuary Environment: Receiving Water: Mersey Estuary Status: New Consent (Water Resources Act 1991, Section 88 & Schedule 10 as amended by Environment Act 1995) Positional Accuracy: Located by supplier to within 10m	A12NE (W)	501	3	333700 390250
7	Discharge Consents Operator: Mersey Docks & Harbour Co Property Type: Sea Transport Location: Mersey Docks & Harbour Co, Princes, West, Liverpool, Merseyside Authority: Environment Agency, North West Region Catchment Area: Not Given Reference: 016990742 Permit Version: 1 Effective Date: Not Supplied Issued Date: Not Supplied Revocation Date: 1st October 1996 Discharge Type: Non Water Company (Private) Sewage Discharge: Freshwater Stream/River Environment: Receiving Water: River Mersey Status: Lapsed (under Environment Act 1995, Schedule 23) Positional Accuracy: Located by supplier to within 100m	A12NE (W)	516	3	333700 390300
7	Discharge Consents Operator: Mersey Docks & Harbour Co Property Type: Sea Transport Location: Mersey Docks & Harbour Co, Princes, Half Tide, Liverpool, Merseyside Authority: Environment Agency, North West Region Catchment Area: Not Given Reference: 016990747 Permit Version: 1 Effective Date: Not Supplied Issued Date: Not Supplied Revocation Date: Not Supplied Discharge Type: Non Water Company (Private) Sewage Discharge: Freshwater Stream/River Environment: Receiving Water: River Mersey Status: Pre National Rivers Authority Legislation where issue date < 01/09/1989 Positional Accuracy: Located by supplier to within 100m	A12NE (W)	516	3	333700 390300
7	Discharge Consents Operator: Mersey Docks & Harbour Co Property Type: Sea Transport Location: Mersey Docks & Harbour Co, Princes, West, Liverpool, Merseyside Authority: Environment Agency, North West Region Catchment Area: Not Given Reference: 016990743 Permit Version: 1 Effective Date: Not Supplied Issued Date: Not Supplied Revocation Date: Not Supplied Discharge Type: Non Water Company (Private) Sewage Discharge: Freshwater Stream/River Environment: Receiving Water: River Mersey Status: Pre National Rivers Authority Legislation where issue date < 01/09/1989 Positional Accuracy: Located by supplier to within 100m	A12NE (W)	516	3	333700 390300

Map ID	Details	Quadrant Reference (Compass Direction)	Estimated Distance From Site	Contact	NGR
7	Discharge Consents Operator: Mersey Docks & Harbour Co Property Type: Sea Transport Location: Mersey Docks & Harbour Co, Princes, West, Liverpool, Merseyside Authority: Environment Agency, North West Region Catchment Area: Not Given Reference: 016990746 Permit Version: 1 Effective Date: Not Supplied Issued Date: Not Supplied Revocation Date: Not Supplied Discharge Type: Non Water Company (Private) Sewage Discharge: Freshwater Stream/River Environment: Receiving Water: River Mersey Status: Pre National Rivers Authority Legislation where issue date < 01/09/1989 Positional Accuracy: Located by supplier to within 100m	A12NE (W)	516	3	333700 390300
7	Discharge Consents Operator: Mersey Docks & Harbour Co Property Type: Sea Transport Location: Mersey Docks & Harbour Co, Princes, West, Liverpool, Merseyside Authority: Environment Agency, North West Region Catchment Area: Not Given Reference: 016990744 Permit Version: 1 Effective Date: Not Supplied Issued Date: Not Supplied Revocation Date: Not Supplied Discharge Type: Non Water Company (Private) Sewage Discharge: Freshwater Stream/River Environment: Receiving Water: River Mersey Status: Pre National Rivers Authority Legislation where issue date < 01/09/1989 Positional Accuracy: Located by supplier to within 100m	A12NE (W)	516	3	333700 390300
7	Discharge Consents Operator: Mersey Docks & Harbour Co Property Type: Sea Transport Location: Mersey Docks & Harbour Co, Princes, West, Liverpool, Merseyside Authority: Environment Agency, North West Region Catchment Area: Not Given Reference: 016990739 Permit Version: 1 Effective Date: Not Supplied Issued Date: Not Supplied Revocation Date: Not Supplied Discharge Type: Non Water Company (Private) Sewage Discharge: Freshwater Stream/River Environment: Receiving Water: River Mersey Status: Pre National Rivers Authority Legislation where issue date < 01/09/1989 Positional Accuracy: Located by supplier to within 100m	A12NE (W)	516	3	333700 390300
7	Discharge Consents Operator: Mersey Docks & Harbour Co Property Type: Sea Transport Location: Mersey Docks & Harbour Co, Princes, West, Liverpool, Merseyside Authority: Environment Agency, North West Region Catchment Area: Not Given Reference: 016990741 Permit Version: 1 Effective Date: Not Supplied Issued Date: Not Supplied Revocation Date: Not Supplied Discharge Type: Non Water Company (Private) Sewage Discharge: Freshwater Stream/River Environment: Receiving Water: River Mersey Status: Pre National Rivers Authority Legislation where issue date < 01/09/1989 Positional Accuracy: Located by supplier to within 100m	A12NE (W)	516	3	333700 390300

Map ID	Details	Quadrant Reference (Compass Direction)	Estimated Distance From Site	Contact	NGR
7	Discharge Consents Operator: Mersey Docks & Harbour Co Property Type: Sea Transport Location: Mersey Docks & Harbour Co, Princes, West, Liverpool, Merseyside Authority: Environment Agency, North West Region Catchment Area: Not Given Reference: 016990745 Permit Version: 1 Effective Date: Not Supplied Issued Date: Not Supplied Revocation Date: Not Supplied Discharge Type: Discharge Of Other Matter-Surface Water Discharge: Freshwater Stream/River Environment: Receiving Water: River Mersey Status: Pre National Rivers Authority Legislation where issue date < 01/09/1989 Positional Accuracy: Located by supplier to within 100m	A12NE (W)	516	3	333700 390300
7	Discharge Consents Operator: Mersey Docks & Harbour Co Property Type: Sea Transport Location: Mersey Docks & Harbour Co, Princes, West, Liverpool, Merseyside Authority: Environment Agency, North West Region Catchment Area: Not Given Reference: 016990740 Permit Version: 1 Effective Date: Not Supplied Issued Date: Not Supplied Revocation Date: Not Supplied Discharge Type: Discharge Of Other Matter-Surface Water Discharge: Freshwater Stream/River Environment: Receiving Water: River Mersey Status: Pre National Rivers Authority Legislation where issue date < 01/09/1989 Positional Accuracy: Located by supplier to within 100m	A12NE (W)	516	3	333700 390300
8	Discharge Consents Operator: Mersey Docks & Harbour Co Property Type: Sea Transport Location: Mersey Docks & Harbour Co, Princes, East, Liverpool, Merseyside Authority: Environment Agency, North West Region Catchment Area: Not Given Reference: 016990709 Permit Version: 1 Effective Date: Not Supplied Issued Date: Not Supplied Revocation Date: Not Supplied Discharge Type: Discharge Of Other Matter-Surface Water Discharge: Freshwater Stream/River Environment: Receiving Water: River Mersey Status: Pre National Rivers Authority Legislation where issue date < 01/09/1989 Positional Accuracy: Located by supplier to within 100m	A17SE (NW)	539	3	333800 390500
9	Discharge Consents Operator: United Utilities Water Limited Property Type: Sewerage Network - Pumping Station - Water Company Location: Albert Dock Ps, Adj To Dukes Dock, Liverpool South Docks, Merseyside Authority: Environment Agency, North West Region Catchment Area: Not Given Reference: 016990577 Permit Version: 1 Effective Date: 30th April 1985 Issued Date: Not Supplied Revocation Date: Not Supplied Discharge Type: Sewage Discharges - Pumping Station - Water Company Discharge: Saline Estuary Environment: Receiving Water: River Mersey Estuary Status: Pre National Rivers Authority Legislation where issue date < 01/09/1989 Positional Accuracy: Located by supplier to within 100m	A8NW (S)	557	3	334110 389530

Map ID	Details	Quadrant Reference (Compass Direction)	Estimated Distance From Site	Contact	NGR
10	Discharge Consents Operator: United Utilities Water Limited Property Type: Sewerage Network - Sewers - Water Company Location: St Nicholas Sso, Liverpool, Merseyside Authority: Environment Agency, North West Region Catchment Area: Not Supplied Reference: 016930973 Permit Version: 2 Effective Date: 22nd July 2009 Issued Date: 22nd July 2009 Revocation Date: Not Supplied Discharge Type: Sewage Discharges - Stw Storm Overflow/Storm Tank - Water Company Discharge: Freshwater Estuary Environment: Receiving Water: River Mersey Estuary Status: Modified (Water Resources Act 1991, Schedule 10 as amended by Environment Act 1995) Positional Accuracy: Located by supplier to within 100m	A12NE (NW)	558	3	333700 390400
10	Discharge Consents Operator: United Utilities Water Limited Property Type: Sewerage Network - Sewers - Water Company Location: St Nicholas Sso, Liverpool, Merseyside Authority: Environment Agency, North West Region Catchment Area: Upper Mersey Reference: 016930973 Permit Version: 1 Effective Date: 14th February 1991 Issued Date: Not Supplied Revocation Date: 21st July 2009 Discharge Type: Sewage Discharges - Stw Storm Overflow/Storm Tank - Water Company Discharge: Freshwater Estuary Environment: Receiving Water: River Mersey Estuary Status: Authorisation revokedRevoked Positional Accuracy: Located by supplier to within 100m	A12NE (NW)	558	3	333700 390400
10	Discharge Consents Operator: United Utilities Water Limited Property Type: Sewerage Network - Sewers - Water Company Location: St Nicholas Sso, Liverpool, Merseyside Authority: Environment Agency, North West Region Catchment Area: Not Given Reference: 01liv0027 Permit Version: 1 Effective Date: 1st July 1991 Issued Date: Not Supplied Revocation Date: 31st December 1994 Discharge Type: Public Sewage: Storm Sewage Overflow Discharge: Unknown Environment: Receiving Water: Unknown Status: Authorisation revokedRevoked Positional Accuracy: Located by supplier to within 100m	A12NE (NW)	558	3	333700 390400
10	Discharge Consents Operator: United Utilities Water Limited Property Type: Sewerage Network - Sewers - Water Company Location: St Nicholas Sso, Liverpool, Merseyside Authority: Environment Agency, North West Region Catchment Area: Not Supplied Reference: 01liv0027 Permit Version: 2 Effective Date: 1st January 1995 Issued Date: Not Supplied Revocation Date: 2nd October 1998 Discharge Type: Public Sewage: Storm Sewage Overflow Discharge: Unknown Environment: Receiving Water: Unknown Status: Authorisation revokedRevoked Positional Accuracy: Located by supplier to within 100m	A12NE (NW)	558	3	333700 390400

Map ID	Details	Quadrant Reference (Compass Direction)	Estimated Distance From Site	Contact	NGR
11	Discharge Consents Operator: Mersey Docks & Harbour Co Property Type: Sea Transport Location: Mersey Docks & Harbour Co, Princes, West, Liverpool, Merseyside Authority: Environment Agency, North West Region Catchment Area: Not Given Reference: 016990708 Permit Version: 1 Effective Date: Not Supplied Issued Date: Not Supplied Revocation Date: Not Supplied Discharge Type: Discharge Of Other Matter-Surface Water Discharge: Freshwater Stream/River Environment: Receiving Water: River Mersey Status: Pre National Rivers Authority Legislation where issue date < 01/09/1989 Positional Accuracy: Located by supplier to within 100m	A17SE (NW)	614	3	333700 390500
11	Discharge Consents Operator: Mersey Docks & Harbour Co Property Type: Sewage Disposal Works - Other Location: Princes Dock Sps, Princes Dock, Liverpool, Merseyside Authority: Environment Agency, North West Region Catchment Area: Not Given Reference: 016993151 Permit Version: 1 Effective Date: 4th November 1996 Issued Date: Not Supplied Revocation Date: Not Supplied Discharge Type: Storm /emergency overflow Discharge: Saline Estuary Environment: Receiving Water: River Mersey Estuary Status: Post National Rivers Authority Legislation where issue date > 31/08/1989 Positional Accuracy: Located by supplier to within 100m	A17SE (NW)	655	3	333660 390515
11	Discharge Consents Operator: Mersey Docks & Harbour Co Property Type: Not Given Location: Princes Dock Sewage Pumping Station , Maritime Centre , LIVERPOOL Authority: Environment Agency, North West Region Catchment Area: Not Given Reference: 016993151-01 Permit Version: Not Supplied Effective Date: Not Supplied Issued Date: Not Supplied Revocation Date: Not Supplied Discharge Type: Emergency overflow/SW Discharge: Coastal Environment: Receiving Water: Emergency Sewage Eff; Outlet To Watercourse; River Mersey Estuary Status: Not Supplied Positional Accuracy: Located by supplier to within 100m	A17SE (NW)	658	3	333660 390520
12	Discharge Consents Operator: Liverpool City Council Property Type: Sewage Disposal Works - Other Location: Dukes Dock, Outfall 6 (S19n), Liverpool, Merseyside Authority: Environment Agency, North West Region Catchment Area: Upper Mersey Reference: 016991105 Permit Version: 1 Effective Date: 11th March 1987 Issued Date: Not Supplied Revocation Date: 1st October 1996 Discharge Type: Unknown Discharge: Freshwater Estuary Environment: Receiving Water: Mersey Estuary Status: Lapsed (under Environment Act 1995, Schedule 23) Positional Accuracy: Located by supplier to within 100m	A8NW (S)	634	3	334070 389460

Map ID	Details	Quadrant Reference (Compass Direction)	Estimated Distance From Site	Contact	NGR
13	Discharge Consents Operator: Mersey Docks & Harbour Co Property Type: Sewage Disposal Works - Other Location: Liverpool Landing Stage, Stagemen, Merseyside Authority: Environment Agency, North West Region Catchment Area: Not Given Reference: 016990748 Permit Version: 1 Effective Date: Not Supplied Issued Date: Not Supplied Revocation Date: 1st October 1996 Discharge Type: Non Water Company (Private) Sewage Discharge: Freshwater Stream/River Environment: Receiving Water: River Mersey Status: Lapsed (under Environment Act 1995, Schedule 23) Positional Accuracy: Located by supplier to within 100m	A12NE (NW)	647	3	333600 390400
14	Discharge Consents Operator: Mersey Docks & Harbour Co Property Type: Sea Transport Location: Mersey Docks & Harbour Co, Princes, West, Liverpool, Merseyside Authority: Environment Agency, North West Region Catchment Area: Not Given Reference: 016690738 Permit Version: 1 Effective Date: Not Supplied Issued Date: Not Supplied Revocation Date: Not Supplied Discharge Type: Non Water Company (Private) Sewage Discharge: Freshwater Stream/River Environment: Receiving Water: River Mersey Status: Pre National Rivers Authority Legislation where issue date < 01/09/1989 Positional Accuracy: Located by supplier to within 100m	A17SE (NW)	696	3	333600 390500
15	Discharge Consents Operator: Mersey Docks & Harbour Co Property Type: Sea Transport Location: Mersey Docks & Harbour Co, Princes, East, Liverpool, Merseyside Authority: Environment Agency, North West Region Catchment Area: Not Given Reference: 016990729 Permit Version: 1 Effective Date: Not Supplied Issued Date: Not Supplied Revocation Date: Not Supplied Discharge Type: Non Water Company (Private) Sewage Discharge: Freshwater Stream/River Environment: Receiving Water: River Mersey Status: Pre National Rivers Authority Legislation where issue date < 01/09/1989 Positional Accuracy: Located by supplier to within 100m	A17SE (NW)	747	3	333705 390695
15	Discharge Consents Operator: Mersey Docks & Harbour Co Property Type: Sea Transport Location: Mersey Docks & Harbour Co, Princes, East, Liverpool, Merseyside Authority: Environment Agency, North West Region Catchment Area: Not Given Reference: 016990730 Permit Version: 1 Effective Date: Not Supplied Issued Date: Not Supplied Revocation Date: Not Supplied Discharge Type: Non Water Company (Private) Sewage Discharge: Freshwater Stream/River Environment: Receiving Water: River Mersey Status: Pre National Rivers Authority Legislation where issue date < 01/09/1989 Positional Accuracy: Located by supplier to within 100m	A17SE (NW)	750	3	333700 390695

Map ID	Details	Quadrant Reference (Compass Direction)	Estimated Distance From Site	Contact	NGR
15	Discharge Consents Operator: Mersey Docks & Harbour Co Property Type: Sea Transport Location: Mersey Docks & Harbour Co, Princes, East, Liverpool, Merseyside Authority: Environment Agency, North West Region Catchment Area: Not Given Reference: 016990731 Permit Version: 1 Effective Date: Not Supplied Issued Date: Not Supplied Revocation Date: Not Supplied Discharge Type: Discharge Of Other Matter-Surface Water Discharge: Freshwater Stream/River Environment: Receiving Water: River Mersey Status: Pre National Rivers Authority Legislation where issue date < 01/09/1989 Positional Accuracy: Located by supplier to within 100m	A17SE (NW)	754	3	333700 390700
16	Discharge Consents Operator: Bovis Lend Lease Limited Property Type: General Construction Work Location: Kings Dock, Off Queens Wharf, Liverpool, L3 Authority: Environment Agency, North West Region Catchment Area: River Mersey (Etherow) Reference: 016993813 Permit Version: 1 Effective Date: 30th September 2005 Issued Date: 30th September 2005 Revocation Date: 31st December 2007 Discharge Type: Trade Effluent Discharge-Site Drainage Discharge: Freshwater Stream/River Environment: Receiving Water: River Mersey Status: New Consent (Water Resources Act 1991, Section 88 & Schedule 10 as amended by Environment Act 1995) Positional Accuracy: Located by supplier to within 10m	A8SW (S)	750	3	334140 389330
17	Discharge Consents Operator: Ecf (General Partner) Ltd Property Type: Business Services Location: St Pauls Square Phase 2 & 3 Old Hall Street, Liverpool, ., Merseyside, L3 9sy Authority: Environment Agency, North West Region Catchment Area: River Mersey (Etherow) Reference: 016993903 Permit Version: 3 Effective Date: 1st March 2013 Issued Date: 1st March 2013 Revocation Date: Not Supplied Discharge Type: Trade Discharges - Cooling Water Discharge: Underground Water Environment: Receiving Water: G.Waters Reinjection Borehole Status: Varied under EPR 2010 Positional Accuracy: Located by supplier to within 10m	A18NW (N)	764	3	333930 390860
17	Discharge Consents Operator: Ecf (General Partner) Ltd Property Type: Business Services Location: St Pauls Square Phase 2 & 3 Old Hall Street, Liverpool, ., Merseyside, L3 9sy Authority: Environment Agency, North West Region Catchment Area: River Mersey (Etherow) Reference: 016993903 Permit Version: 2 Effective Date: 18th March 2008 Issued Date: 18th March 2008 Revocation Date: 28th February 2013 Discharge Type: Trade Discharges - Cooling Water Discharge: Underground Water Environment: Receiving Water: G.Waters Reinjection Borehole Status: Varied by Application - (Water Resources Act 1991, Schedule 10 as amended by Environment Act 1995) Positional Accuracy: Located by supplier to within 10m	A18NW (N)	764	3	333930 390860

Map ID	Details	Quadrant Reference (Compass Direction)	Estimated Distance From Site	Contact	NGR
17	Discharge Consents Operator: Ecf (General Partner) Ltd Property Type: Business Services Location: St Pauls Square Phase 2 & 3 Old Hall Street, Liverpool, .. Merseyside, L3 9sy Authority: Environment Agency, North West Region Catchment Area: River Mersey (Etherow) Reference: 016993903 Permit Version: 1 Effective Date: 15th August 2006 Issued Date: 15th August 2006 Revocation Date: 17th March 2008 Discharge Type: Discharge Of Other Matter-Ground Water Discharge: Underground Water Environment: Receiving Water: G.Waters Reinjection Borehole Status: New Consent (Water Resources Act 1991, Section 88 & Schedule 10 as amended by Environment Act 1995) Positional Accuracy: Located by supplier to within 10m	A18NW (N)	764	3	333930 390860
18	Discharge Consents Operator: Mersey Docks & Harbour Co Property Type: Sea Transport Location: Mersey Docks & Harbour Co, Princes, West, Liverpool, Merseyside Authority: Environment Agency, North West Region Catchment Area: Not Given Reference: 016990710 Permit Version: 1 Effective Date: Not Supplied Issued Date: Not Supplied Revocation Date: Not Supplied Discharge Type: Discharge Of Other Matter-Surface Water Discharge: Freshwater Stream/River Environment: Receiving Water: River Mersey Status: Pre National Rivers Authority Legislation where issue date < 01/09/1989 Positional Accuracy: Located by supplier to within 100m	A17SE (NW)	822	3	333600 390700
19	Integrated Pollution Prevention And Control Name: Liverpool One Management Company Ltd Location: Liverpool One Retail Park, Liverpool One, 5 Wall Street,,, LIVERPOOL, Merseyside, L1 8JQ Authority: Environment Agency, North West Region Permit Reference: SP3034KD Original Permit Ref: Sp3034kd Effective Date: 31st March 2010 Status: Superseded By Variation Application Type: Application App. Sub Type: New Positional Accuracy: Automatically positioned to the address Activity Code: 4.1 A(1) (A) (II) Activity Description: Organic Chemicals; Oxygen Containing Compounds Eg Alcohols Primary Activity: Y	A13NE (NE)	230	3	334464 390218
19	Integrated Pollution Prevention And Control Name: Liverpool One Management Company Ltd Location: Liverpool One Retail Park, Liverpool One, 5 Wall Street,,, LIVERPOOL, Merseyside, L1 8JQ Authority: Environment Agency, North West Region Permit Reference: AP3238EK Original Permit Ref: Sp3034kd Effective Date: 25th March 2014 Status: Surrender Effective Application Type: Surrender App. Sub Type: Whole Positional Accuracy: Manually positioned to the address or location Activity Code: 4.1 A(1) (A) (II) Activity Description: Organic Chemicals; Oxygen Containing Compounds Eg Alcohols Primary Activity: Y	A13NE (E)	241	3	334485 390199
20	Local Authority Pollution Prevention and Controls Name: Johnsons The Cleaners (Dale Street) Location: Unit 2 State House, 22 Dale Street, Liverpool, L2 4tr Authority: Liverpool City Council, Liverpool Environmental Health & Trading Standards Division Permit Reference: PPC/DC/09-07 (EP/JCDS/Var/12/2011) Dated: 17th December 2007 Process Type: Local Authority Pollution Prevention and Control Description: PG6/46 Dry cleaning Status: Permitted Positional Accuracy: Manually positioned to the address or location	A18SE (N)	362	4	334297 390511

Map ID	Details	Quadrant Reference (Compass Direction)	Estimated Distance From Site	Contact	NGR
21	Local Authority Pollution Prevention and Controls Name: Keenover Ltd Location: 32-36 Hanover Street, LIVERPOOL, Merseyside, L1 4LN Authority: Liverpool City Council, Liverpool Environmental Health & Trading Standards Division Permit Reference: 659 Dated: 19th April 1994 Process Type: Local Authority Air Pollution Control Description: PG6/33 Wood coating Status: Authorisation revokedRevoked Positional Accuracy: Manually positioned to the address or location	A14SW (E)	399	4	334648 390017
22	Local Authority Pollution Prevention and Controls Name: Laundry Angels Location: 34 Exchange Street East, Liverpool, L2 3ps Authority: Liverpool City Council, Liverpool Environmental Health & Trading Standards Division Permit Reference: Not Supplied Dated: Not Supplied Process Type: Local Authority Pollution Prevention and Control Description: PG6/46 Dry cleaning Status: Permitted Positional Accuracy: Manually positioned to the address or location	A18SW (N)	438	4	334206 390593
23	Local Authority Pollution Prevention and Controls Name: D & P Dry Cleaners Location: 56 Whitechapel Road, Liverpool, L1 6eg Authority: Liverpool City Council, Liverpool Environmental Health & Trading Standards Division Permit Reference: PPC/DC/06-07 Dated: 17th December 2007 Process Type: Local Authority Pollution Prevention and Control Description: PG6/46 Dry cleaning Status: Permitted Positional Accuracy: Manually positioned to the address or location	A14NW (NE)	513	4	334649 390448
24	Local Authority Pollution Prevention and Controls Name: 2g Environment Location: 6 Royal Quay Kings, Waterfront Unit 47, Liverpool, L3 4ex Authority: Liverpool City Council, Liverpool Environmental Health & Trading Standards Division Permit Reference: Not Supplied Dated: Not Supplied Process Type: Local Authority Pollution Prevention and Control Description: PG3/16 Mobile screening and crushing processes Status: Permitted Positional Accuracy: Manually positioned to the address or location	A8NE (S)	548	4	334347 389541
25	Local Authority Pollution Prevention and Controls Name: G Environmental Location: 6 Royal Quay, Unit 147 Kings Waterfront, Liverpool, L34 Authority: Liverpool City Council, Liverpool Environmental Health & Trading Standards Division Permit Reference: Not Supplied Dated: Not Supplied Process Type: Local Authority Air Pollution Control Description: Part B process (no specific reference) Status: Authorised Positional Accuracy: Manually positioned within the geographical locality	A8NW (S)	557	4	334171 389521
26	Local Authority Pollution Prevention and Controls Name: A J Beers Ltd Location: Kings Dock Street, LIVERPOOL, Merseyside, L1 8LE Authority: Liverpool City Council, Liverpool Environmental Health & Trading Standards Division Permit Reference: PPC 5/04 Dated: 13th January 1995 Process Type: Local Authority Air Pollution Control Description: PG6/2 Manufacture of timber and wood-based products Status: Authorisation revokedRevoked Positional Accuracy: Automatically positioned to the address	A9SW (SE)	843	4	334640 389342
27	Local Authority Pollution Prevention and Controls Name: Taxifix Ltd Location: 36 Hilbre Street, LIVERPOOL, Merseyside, L3 5LZ Authority: Liverpool City Council, Liverpool Environmental Health & Trading Standards Division Permit Reference: 131 Dated: 8th September 1994 Process Type: Local Authority Pollution Prevention and Control Description: PG1/1Waste oil burners, less than 0.4MW net rated thermal input Status: Authorisation revokedRevoked Positional Accuracy: Automatically positioned to the address	A14NE (E)	889	4	335108 390380

Map ID	Details	Quadrant Reference (Compass Direction)	Estimated Distance From Site	Contact	NGR
28	Local Authority Pollution Prevention and Controls Name: Save Service Station (Vauxhall Road) Location: Vauxhall Road, LIVERPOOL, Merseyside, L3 6DJ Authority: Liverpool City Council, Liverpool Environmental Health & Trading Standards Division Permit Reference: EP 1422 Dated: 29th April 1999 Process Type: Local Authority Pollution Prevention and Control Description: PG1/14 Petrol filling station Status: Authorisation revokedRevoked Positional Accuracy: Automatically positioned to the address	A18NE (N)	920	4	334424 391055
29	Local Authority Pollution Prevention and Controls Name: Elf Service Station (Leeds Street) Location: Leeds Street, LIVERPOOL, Merseyside, L3 6AT Authority: Liverpool City Council, Liverpool Environmental Health & Trading Standards Division Permit Reference: 1442 Dated: 10th March 1999 Process Type: Local Authority Pollution Prevention and Control Description: PG1/14 Petrol filling station Status: Authorisation revokedRevoked Positional Accuracy: Manually positioned to the address or location	A23SW (N)	979	4	334202 391134
	Nearest Surface Water Feature	A13SW (SW)	54	-	334158 390062
30	Pollution Incidents to Controlled Waters Property Type: Not Given Location: Merseyside Authority: Environment Agency, North West Region Pollutant: Not Given Note: Mersey Estuary; No Pollution Found Incident Date: 2nd September 1993 Incident Reference: 93440114 Catchment Area: Mersey - Tidal Receiving Water: Not Given Cause of Incident: Not Given Incident Severity: Category 3 - Minor Incident Positional Accuracy: Located by supplier to within 100m	A18SE (N)	352	3	334300 390500
31	Pollution Incidents to Controlled Waters Property Type: Not Given Location: Merseyside Authority: Environment Agency, North West Region Pollutant: Unknown Note: River Mersey; None Pollution Found Incident Date: 1st April 1995 Incident Reference: 95740672 Catchment Area: Mersey - Tidal Receiving Water: Not Given Cause of Incident: Other Incident/Unknown Incident Severity: Category 3 - Minor Incident Positional Accuracy: Located by supplier to within 100m	A8NW (S)	376	3	334200 389700
32	Pollution Incidents to Controlled Waters Property Type: Ships/Boats Location: River Mersey, Pier Head, LIVERPOOL Authority: Environment Agency, North West Region Pollutant: Oils - Unknown Note: Not Supplied Incident Date: 2nd June 1998 Incident Reference: SO980985 Catchment Area: Mersey - Tidal Receiving Water: Estuary Cause of Incident: Poor Operational Practice Incident Severity: Category 3 - Minor Incident Positional Accuracy: Located by supplier to within 100m	A12NE (W)	516	3	333700 390300
33	Pollution Incidents to Controlled Waters Property Type: Not Given Location: River Mersey, Albert Dock Authority: Environment Agency, North West Region Pollutant: Miscellaneous - Foam Note: Foamy Water From Outlet Incident Date: 1st October 1998 Incident Reference: SO981810 Catchment Area: Mersey - Tidal Receiving Water: Estuary Cause of Incident: Unknown Incident Severity: Category 3 - Minor Incident Positional Accuracy: Located by supplier to within 100m	A12NE (W)	590	3	333600 390200

Map ID	Details	Quadrant Reference (Compass Direction)	Estimated Distance From Site	Contact	NGR
34	Pollution Incidents to Controlled Waters Property Type: Not Given Location: Location Description Not Available Authority: Environment Agency, North West Region Pollutant: Oils - Petrol Note: Mersey Estuary Incident Date: 9th May 1992 Incident Reference: 92440063 Catchment Area: Mersey - Tidal Receiving Water: Not Given Cause of Incident: Unknown Incident Severity: Category 3 - Minor Incident Positional Accuracy: Located by supplier to within 100m	A12NE (W)	611	3	333600 390300
35	Pollution Incidents to Controlled Waters Property Type: Not Given Location: Merseyside Authority: Environment Agency, North West Region Pollutant: Unknown Note: None Pollution Found Incident Date: 18th October 1995 Incident Reference: 95742571 Catchment Area: Mersey - Tidal Receiving Water: Not Given Cause of Incident: Other Incident/Unknown Incident Severity: Category 3 - Minor Incident Positional Accuracy: Located by supplier to within 100m	A17SE (NW)	614	3	333700 390500
36	Pollution Incidents to Controlled Waters Property Type: Water Company Sewage: Sewage Treatment Works Location: Foam On Mersey, Albert Dock, LIVERPOOL Authority: Environment Agency, North West Region Pollutant: Miscellaneous - Foam Note: Mersey; Foam (Detergent) Incident Date: 23rd August 1997 Incident Reference: 97741563 Catchment Area: Mersey - Tidal Receiving Water: Freshwater Stream/River Cause of Incident: Unknown Incident Severity: Category 3 - Minor Incident Positional Accuracy: Located by supplier to within 100m	A8NW (S)	616	3	334000 389500
37	Pollution Incidents to Controlled Waters Property Type: Industrial: Other Location: Johnsons Cleaners, Ranelagh Street Authority: Environment Agency, North West Region Pollutant: Chemicals - Solvents Note: Dry Cleaning Fluid Spilled Incident Date: 21st December 1998 Incident Reference: SO982190 Catchment Area: Mersey - Tidal Receiving Water: Onto Land Cause of Incident: Accidental Spillage/Leakage Incident Severity: Category 3 - Minor Incident Positional Accuracy: Located by supplier to within 100m	A14NE (E)	667	3	334900 390300
38	Pollution Incidents to Controlled Waters Property Type: Railways Location: Liverpool Lime Street Station Authority: Environment Agency, North West Region Pollutant: Oils - Diesel (Including Agricultural) Note: Diesel Lost From A Train Incident Date: 28th February 1998 Incident Reference: SO980392 Catchment Area: Mersey - Tidal Receiving Water: Onto Land Cause of Incident: Accidental Spillage/Leakage Incident Severity: Category 3 - Minor Incident Positional Accuracy: Located by supplier to within 100m	A19SE (NE)	925	3	335100 390500
39	Pollution Incidents to Controlled Waters Property Type: Not Given Location: Location Description Not Available Authority: Environment Agency, North West Region Pollutant: Oils - Diesel (Including Agricultural) Note: River Mersey Incident Date: 15th April 1994 Incident Reference: 94740692 Catchment Area: Mersey - Tidal Receiving Water: Not Given Cause of Incident: Accidental Spillage/Leakage Incident Severity: Category 3 - Minor Incident Positional Accuracy: Located by supplier to within 100m	A19NW (NE)	935	3	334800 390895

Map ID	Details	Quadrant Reference (Compass Direction)	Estimated Distance From Site	Contact	NGR
39	Pollution Incidents to Controlled Waters Property Type: Spillage; Accident In Transit Location: Location Description Not Available Authority: Environment Agency, North West Region Pollutant: Chemicals - Solvents Note: White Spirit Incident Date: 21st March 1995 Incident Reference: 95740567 Catchment Area: Mersey - Tidal Receiving Water: Not Given Cause of Incident: Accidental Spillage/Leakage Incident Severity: Category 3 - Minor Incident Positional Accuracy: Located by supplier to within 100m	A19NW (NE)	939	3	334800 390900
40	Pollution Incidents to Controlled Waters Property Type: Not Given Location: Location Description Not Available Authority: Environment Agency, North West Region Pollutant: Miscellaneous - Other Note: Dock Infill Incident Date: 15th November 1995 Incident Reference: 95742811 Catchment Area: Mersey - Tidal Receiving Water: Not Given Cause of Incident: Other Incident/Unknown Incident Severity: Category 3 - Minor Incident Positional Accuracy: Located by supplier to within 100m	A17NE (NW)	995	3	333700 391000
41	Substantiated Pollution Incident Register Authority: Environment Agency - North West Region, South Area Incident Date: 27th March 2014 Incident Reference: 1221768 Water Impact: Category 4 - No Impact Air Impact: Category 4 - No Impact Land Impact: Category 2 - Significant Incident Positional Accuracy: Located by supplier to within 10m Pollutant: Inert : Construction / Demolition Material Pollutant: Specific Waste Materials: Commercial Waste Pollutant: Specific Waste Materials: Household Waste	A9NW (SE)	754	3	334711 389499
42	Water Abstractions Operator: Trinity Mirror Plc Licence Number: 2569030065r01 Permit Version: 1 Location: Pipeline At Georges Dock Pumping Station, Mann Island Lpool Authority: Environment Agency, North West Region Abstraction: Other Industrial/Commercial/Public Services: Heat Pump Abstraction Type: Water may be abstracted from a single point Source: Groundwater Daily Rate (m3): Not Supplied Yearly Rate (m3): Not Supplied Details: Not Supplied Authorised Start: 01 April Authorised End: 31 March Permit Start Date: 14th April 2015 Permit End Date: Not Supplied Positional Accuracy: Located by supplier to within 10m	A17SE (NW)	665	3	333848 390702
42	Water Abstractions Operator: Trinity Mirror Plc Licence Number: 2569030065r01 Permit Version: 1 Location: Pipeline At Georges Dock Pumping Station, Mann Island Lpool Authority: Environment Agency, North West Region Abstraction: Other Industrial/Commercial/Public Services: Non-Evaporative Cooling Abstraction Type: Water may be abstracted from a single point Source: Groundwater Daily Rate (m3): Not Supplied Yearly Rate (m3): Not Supplied Details: Not Supplied Authorised Start: 01 April Authorised End: 31 March Permit Start Date: 14th April 2015 Permit End Date: Not Supplied Positional Accuracy: Located by supplier to within 10m	A17SE (NW)	665	3	333848 390702

Map ID	Details	Quadrant Reference (Compass Direction)	Estimated Distance From Site	Contact	NGR
42	Water Abstractions Operator: Trinity Mirror Plc Licence Number: 2569030065 Permit Version: 1 Location: Pipeline At Georges Dock Pumping Station, Mann Island Lpool Authority: Environment Agency, North West Region Abstraction: Other Industrial/Commercial/Public Services: Heat Pump Abstraction Type: Water may be abstracted from a single point Source: Groundwater Daily Rate (m3): Not Supplied Yearly Rate (m3): Not Supplied Details: Land At Liverpool Daily Post And Echo Buildings Authorised Start: 01 January Authorised End: 31 December Permit Start Date: 28th April 2004 Permit End Date: Not Supplied Positional Accuracy: Located by supplier to within 10m	A17SE (NW)	668	3	333840 390700
42	Water Abstractions Operator: Trinity Mirror Plc Licence Number: 2569030065 Permit Version: 1 Location: Pipeline At Georges Dock Pumping Station, Mann Island Lpool Authority: Environment Agency, North West Region Abstraction: Other Industrial/Commercial/Public Services: Non-Evaporative Cooling Abstraction Type: Water may be abstracted from a single point Source: Groundwater Daily Rate (m3): Not Supplied Yearly Rate (m3): Not Supplied Details: Land At Liverpool Daily Post And Echo Buildings Authorised Start: 01 January Authorised End: 31 December Permit Start Date: 28th April 2004 Permit End Date: Not Supplied Positional Accuracy: Located by supplier to within 10m	A17SE (NW)	668	3	333840 390700
43	Water Abstractions Operator: Ecf (General Partner) Ltd Licence Number: 2569030066/R01 Permit Version: 1 Location: Bh(B) At St Paul'S Square Off Old Hall St Liverpool L3 9sy Authority: Environment Agency, North West Region Abstraction: Other Industrial/Commercial/Public Services: Heat Pump Abstraction Type: Water may be abstracted from a single point Source: Groundwater Daily Rate (m3): Not Supplied Yearly Rate (m3): Not Supplied Details: Land At St Paul'S Square Liverpool Authorised Start: 01 April Authorised End: 31 March Permit Start Date: 1st April 2015 Permit End Date: Not Supplied Positional Accuracy: Located by supplier to within 10m	A18NW (N)	811	3	334002 390935
43	Water Abstractions Operator: Ecf (General Partner) Ltd Licence Number: 2569030066 Permit Version: 1 Location: Bh(C) At St Paul'S Square Off Old Hall St Liverpool L3 9sy Authority: Environment Agency, North West Region Abstraction: Other Industrial/Commercial/Public Services: Non-Evaporative Cooling Abstraction Type: Water may be abstracted from a single point Source: Groundwater Daily Rate (m3): Not Supplied Yearly Rate (m3): Not Supplied Details: Land At St Paul'S Square Liverpool Authorised Start: 01 January Authorised End: 31 December Permit Start Date: 10th August 2006 Permit End Date: Not Supplied Positional Accuracy: Located by supplier to within 10m	A18NW (N)	814	3	334010 390940

Map ID	Details	Quadrant Reference (Compass Direction)	Estimated Distance From Site	Contact	NGR
43	Water Abstractions Operator: Ecf (General Partner) Ltd Licence Number: 2569030066 Permit Version: 1 Location: Bh(B) At St Paul'S Square Off Old Hall St Liverpool L3 9sy Authority: Environment Agency, North West Region Abstraction: Other Industrial/Commercial/Public Services: Non-Evaporative Cooling Abstraction Type: Water may be abstracted from a single point Source: Groundwater Daily Rate (m3): Not Supplied Yearly Rate (m3): Not Supplied Details: Land At St Paul'S Square Liverpool Authorised Start: 01 January Authorised End: 31 December Permit Start Date: 10th August 2006 Permit End Date: Not Supplied Positional Accuracy: Located by supplier to within 10m	A18NW (N)	816	3	334000 390940
43	Water Abstractions Operator: Ecf (General Partner) Ltd Licence Number: 2569030066/R01 Permit Version: 1 Location: Bh(C) At St Paul'S Square Off Old Hall St Liverpool L3 9sy Authority: Environment Agency, North West Region Abstraction: Other Industrial/Commercial/Public Services: Heat Pump Abstraction Type: Water may be abstracted from a single point Source: Groundwater Daily Rate (m3): Not Supplied Yearly Rate (m3): Not Supplied Details: Land At St Paul'S Square Liverpool Authorised Start: 01 April Authorised End: 31 March Permit Start Date: 1st April 2015 Permit End Date: Not Supplied Positional Accuracy: Located by supplier to within 10m	A18NW (N)	817	3	334011 390944
	Water Abstractions Operator: J Bibby & Sons Limited Licence Number: 2569030027 Permit Version: Not Supplied Location: Three Boreholes, King Edward Street, LIVERPOOL Authority: Environment Agency, North West Region Abstraction: Cooling Abstraction Type: Not Supplied Source: Groundwater Daily Rate (m3): 0 Yearly Rate (m3): 0 Details: Licence Status: Revoked Authorised Start: Not Supplied Authorised End: Not Supplied Permit Start Date: Not Supplied Permit End Date: Not Supplied Positional Accuracy: Located by supplier to within 100m	A22SE (NW)	1170	3	333700 391200
	Water Abstractions Operator: J Bibby & Sons Ltd Licence Number: 2569030027 Permit Version: Not Supplied Location: Three Boreholes, King Edward Street, LIVERPOOL Authority: Environment Agency, North West Region Abstraction: Cooling Abstraction Type: Not Supplied Source: Groundwater Daily Rate (m3): 26185 Yearly Rate (m3): 4323578 Details: Licence Status: Revoked Authorised Start: Not Supplied Authorised End: Not Supplied Permit Start Date: Not Supplied Permit End Date: Not Supplied Positional Accuracy: Located by supplier to within 100m	A22SE (N)	1221	3	333800 391300

Map ID	Details	Quadrant Reference (Compass Direction)	Estimated Distance From Site	Contact	NGR
	Water Abstractions Operator: Downland Bedding Company Ltd Licence Number: 2569030057 Permit Version: 100 Location: Borehole At 23 Blackstock Street, Liverpool Authority: Environment Agency, North West Region Abstraction: Textiles And Leather: General Washing/Process Washing Abstraction Type: Water may be abstracted from a single point Source: Groundwater Daily Rate (m3): 1091 Yearly Rate (m3): 272760 Details: Land At 23 Blackstock Street, Liverpool Authorised Start: 01 January Authorised End: 31 December Permit Start Date: 11th April 1994 Permit End Date: Not Supplied Positional Accuracy: Located by supplier to within 100m	A23SE (N)	1256	3	334400 391400
	Water Abstractions Operator: Amec Capital Projects Ltd Licence Number: 2568008037 Permit Version: 1 Location: River Mersey Near Wallasey, Merseyside Authority: Environment Agency, North West Region Abstraction: Conveying Materials Abstraction Type: Water may be abstracted from a single point Source: Tidal Daily Rate (m3): Not Supplied Yearly Rate (m3): Not Supplied Details: Land At Wallasey Dock, Wallasey, Merseyside Authorised Start: 01 January Authorised End: 31 December Permit Start Date: 24th October 2001 Permit End Date: Not Supplied Positional Accuracy: Located by supplier to within 10m	A11SE (W)	1295	3	332900 389950
	Water Abstractions Operator: W F Doyle & Co Ltd Licence Number: 2569030032 Permit Version: 100 Location: Borehole At Blackstock Street, Liverpool Authority: Environment Agency, North West Region Abstraction: Other Industrial/Commercial/Public Services: Dust Suppression Abstraction Type: Water may be abstracted from a single point Source: Groundwater Daily Rate (m3): 2182 Yearly Rate (m3): 299905 Details: Blackstock Street, Liverpool L3 Authorised Start: 01 January Authorised End: 31 December Permit Start Date: 22nd December 1995 Permit End Date: Not Supplied Positional Accuracy: Located by supplier to within 10m	A24SW (N)	1317	3	334630 391410
	Water Abstractions Operator: W F Doyle & Co Ltd Licence Number: 2569030032 Permit Version: 100 Location: Borehole At Blackstock Street, Liverpool Authority: Environment Agency, North West Region Abstraction: Other Industrial/Commercial/Public Services: General Washing/Process Washing Abstraction Type: Water may be abstracted from a single point Source: Groundwater Daily Rate (m3): Not Supplied Yearly Rate (m3): Not Supplied Details: Blackstock Street, Liverpool L3 Authorised Start: 01 January Authorised End: 31 December Permit Start Date: 22nd December 1995 Permit End Date: Not Supplied Positional Accuracy: Located by supplier to within 10m	A24SW (N)	1317	3	334630 391410

Map ID	Details	Quadrant Reference (Compass Direction)	Estimated Distance From Site	Contact	NGR
	Water Abstractions Operator: W F Doyle & Co Ltd Licence Number: 2569030032 Permit Version: 100 Location: Borehole At Blackstock Street, Liverpool Authority: Environment Agency, North West Region Abstraction: Private Water Undertaking: General Use (Medium Loss) Abstraction Type: Water may be abstracted from a single point Source: Groundwater Daily Rate (m3): Not Supplied Yearly Rate (m3): Not Supplied Details: Not Specified For Commercial Supply (Under S.46(4) Wra 1991) Authorised Start: 01 January Authorised End: 31 December Permit Start Date: 22nd December 1995 Permit End Date: Not Supplied Positional Accuracy: Located by supplier to within 10m	A24SW (N)	1317	3	334630 391410
	Water Abstractions Operator: Rc Brewery Limited Licence Number: Nw/069/0030/004 Permit Version: 1 Location: Borehole On Premises At Stanhope Street, Liverpool Authority: Environment Agency, North West Region Abstraction: Breweries/Wine: Boiler Feed Abstraction Type: Water may be abstracted from a single point Source: Groundwater Daily Rate (m3): Not Supplied Yearly Rate (m3): Not Supplied Details: Not Supplied Authorised Start: 01 April Authorised End: 31 March Permit Start Date: 4th March 2011 Permit End Date: Not Supplied Positional Accuracy: Located by supplier to within 10m	A4NE (SE)	1388	3	335052 388962
	Water Abstractions Operator: Rc Brewery Limited Licence Number: Nw/069/0030/004 Permit Version: 1 Location: Borehole On Premises At Stanhope Street, Liverpool Authority: Environment Agency, North West Region Abstraction: Breweries/Wine: Evaporative Cooling Abstraction Type: Water may be abstracted from a single point Source: Groundwater Daily Rate (m3): Not Supplied Yearly Rate (m3): Not Supplied Details: Not Supplied Authorised Start: 01 April Authorised End: 31 March Permit Start Date: 4th March 2011 Permit End Date: Not Supplied Positional Accuracy: Located by supplier to within 10m	A4NE (SE)	1388	3	335052 388962
	Water Abstractions Operator: Rc Brewery Limited Licence Number: Nw/069/0030/004 Permit Version: 1 Location: Borehole On Premises At Stanhope Street, Liverpool Authority: Environment Agency, North West Region Abstraction: Breweries/Wine: Drinking, Cooking, Sanitary, Washing, (Small Garden) Abstraction Type: Water may be abstracted from a single point Source: Groundwater Daily Rate (m3): Not Supplied Yearly Rate (m3): Not Supplied Details: Not Supplied Authorised Start: 01 April Authorised End: 31 March Permit Start Date: 4th March 2011 Permit End Date: Not Supplied Positional Accuracy: Located by supplier to within 10m	A4NE (SE)	1388	3	335052 388962

Map ID	Details	Quadrant Reference (Compass Direction)	Estimated Distance From Site	Contact	NGR
	Water Abstractions Operator: Rc Brewery Limited Licence Number: Nw/069/0030/004 Permit Version: 1 Location: Borehole On Premises At Stanhope Street, Liverpool Authority: Environment Agency, North West Region Abstraction: Breweries/Wine: Process Water Abstraction Type: Water may be abstracted from a single point Source: Groundwater Daily Rate (m3): Not Supplied Yearly Rate (m3): Not Supplied Details: Not Supplied Authorised Start: 01 April Authorised End: 31 March Permit Start Date: 4th March 2011 Permit End Date: Not Supplied Positional Accuracy: Located by supplier to within 10m	A4NE (SE)	1388	3	335052 388962
	Water Abstractions Operator: Robert Cain & Co Ltd Licence Number: 2569030008 Permit Version: 100 Location: Borehole On Premises At Stanhope Street, Liverpool Authority: Environment Agency, North West Region Abstraction: Breweries/Wine: Drinking, Cooking, Sanitary, Washing, (Small Garden) Abstraction Type: Water may be abstracted from a single point Source: Groundwater Daily Rate (m3): 1637 Yearly Rate (m3): 195478 Details: Lh'S Premises At Stanhope Street, Liverpool Authorised Start: 01 January Authorised End: 31 December Permit Start Date: 6th June 1990 Permit End Date: Not Supplied Positional Accuracy: Located by supplier to within 100m	A4NE (SE)	1466	3	335100 388900
	Water Abstractions Operator: Robert Cain & Co Ltd Licence Number: 2569030008 Permit Version: 100 Location: Borehole On Premises At Stanhope Street, Liverpool Authority: Environment Agency, North West Region Abstraction: Breweries/Wine: General Cooling (Existing Licences Only) (Low Loss) Abstraction Type: Water may be abstracted from a single point Source: Groundwater Daily Rate (m3): Not Supplied Yearly Rate (m3): Not Supplied Details: Lh' Premises At Stanhope Street, Liverpool Authorised Start: 01 January Authorised End: 31 December Permit Start Date: 6th June 1990 Permit End Date: Not Supplied Positional Accuracy: Located by supplier to within 10m	A4NE (SE)	1466	3	335100 388900
	Water Abstractions Operator: Robert Cain & Co Ltd Licence Number: 2569030008 Permit Version: 100 Location: Borehole On Premises At Stanhope Street, Liverpool Authority: Environment Agency, North West Region Abstraction: Breweries/Wine: Process Water Abstraction Type: Water may be abstracted from a single point Source: Groundwater Daily Rate (m3): Not Supplied Yearly Rate (m3): Not Supplied Details: Lh' Premises At Stanhope Street, Liverpool Authorised Start: 01 January Authorised End: 31 December Permit Start Date: 6th June 1990 Permit End Date: Not Supplied Positional Accuracy: Located by supplier to within 10m	A4NE (SE)	1466	3	335100 388900
	Groundwater Vulnerability Soil Classification: Soils of High Leaching Potential (U) - Soil information for restored mineral workings and urban areas is based on fewer observations than elsewhere. A worst case vulnerability classification (H) assumed, until proved otherwise Map Sheet: Sheet 16 West Cheshire Scale: 1:100,000	A13SE (N)	0	3	334222 390115

Map ID	Details	Quadrant Reference (Compass Direction)	Estimated Distance From Site	Contact	NGR
	Drift Deposits Drift Deposit: Low permeability drift deposits occurring at the surface and overlying Major and Minor Aquifers are head, clay-with-flints, brickearth, peat, river terrace deposits and marine and estuarine alluvium Map Sheet: Sheet 16 West Cheshire Scale: 1:100,000	A13SE (N)	0	3	334222 390115
	Bedrock Aquifer Designations Aquifer Designation: Principal Aquifer	A13SE (N)	0	2	334222 390115
	Superficial Aquifer Designations Aquifer Designation: Unproductive Strata	A13NE (E)	0	2	334232 390117
	Extreme Flooding from Rivers or Sea without Defences None				
	Flooding from Rivers or Sea without Defences None				
	Areas Benefiting from Flood Defences None				
	Flood Water Storage Areas None				
	Flood Defences None				
	Detailed River Network Lines None				
44	Detailed River Network Offline Drainage River Type: Secondary River Hydrographic Area: D011	A13SW (SW)	95	3	334153 390005
45	Detailed River Network Offline Drainage River Type: Secondary River Hydrographic Area: D011	A13SW (SW)	176	3	334123 389927
46	Detailed River Network Offline Drainage River Type: Secondary River Hydrographic Area: D011	A13SW (SW)	177	3	334122 389927
47	Detailed River Network Offline Drainage River Type: Secondary River Hydrographic Area: D011	A13SW (SW)	177	3	334121 389927
48	Detailed River Network Offline Drainage River Type: Secondary River Hydrographic Area: D011	A13SW (SW)	256	3	334026 389905
49	Detailed River Network Offline Drainage River Type: Secondary River Hydrographic Area: D011	A13SW (SW)	256	3	334026 389905
50	Detailed River Network Offline Drainage River Type: Secondary River Hydrographic Area: D011	A13SW (SW)	286	3	333994 389896
51	Detailed River Network Offline Drainage River Type: Secondary River Hydrographic Area: D011	A13SW (SW)	286	3	333994 389896
52	Detailed River Network Offline Drainage River Type: Secondary River Hydrographic Area: D011	A8NE (S)	304	3	334235 389771
53	Detailed River Network Offline Drainage River Type: Secondary River Hydrographic Area: D011	A13SW (SW)	309	3	334008 389848
54	Detailed River Network Offline Drainage River Type: Secondary River Hydrographic Area: D011	A13SW (SW)	309	3	334008 389847
55	Detailed River Network Offline Drainage River Type: Secondary River Hydrographic Area: D011	A8NW (S)	309	3	334215 389766

Map ID	Details	Quadrant Reference (Compass Direction)	Estimated Distance From Site	Contact	NGR
56	Detailed River Network Offline Drainage River Type: Secondary River Hydrographic Area: D011	A13SW (SW)	312	3	334009 389843
57	Detailed River Network Offline Drainage River Type: Secondary River Hydrographic Area: D011	A8NW (S)	314	3	334200 389763
58	Detailed River Network Offline Drainage River Type: Secondary River Hydrographic Area: D011	A13SW (SW)	314	3	334011 389838
59	Detailed River Network Offline Drainage River Type: Secondary River Hydrographic Area: D011	A8NW (S)	316	3	334194 389761
60	Detailed River Network Offline Drainage River Type: Secondary River Hydrographic Area: D011	A13SW (SW)	316	3	334013 389835
61	Detailed River Network Offline Drainage River Type: Secondary River Hydrographic Area: D011	A13SW (SW)	316	3	334012 389836
62	Detailed River Network Offline Drainage River Type: Secondary River Hydrographic Area: D011	A13SW (SW)	316	3	333939 389917
63	Detailed River Network Offline Drainage River Type: Secondary River Hydrographic Area: D011	A13SW (SW)	318	3	333957 389891
64	Detailed River Network Offline Drainage River Type: Secondary River Hydrographic Area: D011	A13SW (SW)	321	3	333953 389890
65	Detailed River Network Offline Drainage River Type: Secondary River Hydrographic Area: D011	A13SW (SW)	322	3	333952 389890
66	Detailed River Network Offline Drainage River Type: Down stream of High Water Mark Hydrographic Area: D011	A13SW (SW)	324	3	333950 389890
67	Detailed River Network Offline Drainage River Type: Secondary River Hydrographic Area: D011	A8NE (S)	428	3	334356 389669
68	Detailed River Network Offline Drainage River Type: Secondary River Hydrographic Area: D011	A8NE (S)	444	3	334362 389653
69	Detailed River Network Offline Drainage River Type: Secondary River Hydrographic Area: D011	A8NE (S)	493	3	334295 389588
70	Detailed River Network Offline Drainage River Type: Secondary River Hydrographic Area: D011	A8NE (S)	494	3	334287 389586
71	Detailed River Network Offline Drainage River Type: Secondary River Hydrographic Area: D011	A8NE (S)	494	3	334284 389585

Map ID	Details	Quadrant Reference (Compass Direction)	Estimated Distance From Site	Contact	NGR
72	Historical Landfill Sites Licence Holder: Merseyside Development Corporation Location: Queens Dock Number 2, Queens Graving Dock, Toxteth Dock, Liverpool, Merseyside Name: Kings Dock Number 1 and 2 Operator Location: Royal Liver Building, Pier Head, Liverpool Boundary Accuracy: As Supplied Provider Reference: EAHLD16847 First Input Date: 1st September 1984 Last Input Date: 31st December 1987 Specified Waste: Deposited Waste included Inert and Industrial Waste Type: EA Waste Ref: 0 Regis Ref: Not Supplied WRC Ref: Not Supplied BGS Ref: Not Supplied Other Ref: 154/02, GDO M003	A8NE (S)	615	3	334361 389476
73	Historical Landfill Sites Licence Holder: Merseyside Development Corporation Location: Queens Dock Number 2, Queens Graving Dock, Toxteth Dock, Liverpool, Merseyside Name: Kings Dock Number 1 and 2 Operator Location: Royal Liver Building, Pier Head, Liverpool Boundary Accuracy: As Supplied Provider Reference: EAHLD16850 First Input Date: 1st September 1984 Last Input Date: 31st December 1987 Specified Waste: Deposited Waste included Inert and Industrial Waste Type: EA Waste Ref: 0 Regis Ref: Not Supplied WRC Ref: Not Supplied BGS Ref: Not Supplied Other Ref: 154/02, GDO M002	A8SE (S)	754	3	334414 389346
74	Historical Landfill Sites Licence Holder: Merseyside Development Corporation Location: Queens Branch Dock Number 2, Queens Graving Dock, Toxteth Dock, Liverpool, Merseyside Name: Kings Dock Number 1 and 2 Operator Location: Royal Liver Building, Pier Head, Liverpool Boundary Accuracy: As Supplied Provider Reference: EAHLD16858 First Input Date: 1st January 1984 Last Input Date: 31st December 1987 Specified Waste: Deposited Waste included Inert and Industrial Waste Type: EA Waste Ref: 0 Regis Ref: Not Supplied WRC Ref: Not Supplied BGS Ref: Not Supplied Other Ref: GDO M004, 154/02	A8SE (S)	976	3	334341 389107
	Local Authority Landfill Coverage Name: Merseyside Waste Disposal Authority - Has supplied landfill data		0	5	334222 390115
	Local Authority Landfill Coverage Name: Liverpool City Council - Has no landfill data to supply		0	4	334222 390115
	Local Authority Landfill Coverage Name: Wirral Borough Council - Has no landfill data to supply		691	6	333532 389885
75	Local Authority Recorded Landfill Sites Location: Kings Dock Number 2, Liverpool Reference: L003 Authority: Merseyside Waste Disposal Authority Last Reported Status: Unknown Types of Waste: Not Supplied Date of Closure: Not Supplied Positional Accuracy: Positioned by the supplier Boundary Quality: Moderate	A8NE (S)	633	5	334349 389455

Map ID	Details	Quadrant Reference (Compass Direction)	Estimated Distance From Site	Contact	NGR
76	Local Authority Recorded Landfill Sites Location: Kings Dock Number 1, Liverpool Reference: L002 Authority: Merseyside Waste Disposal Authority Last Reported Status: Unknown Types of Waste: Not Supplied Date of Closure: Not Supplied Positional Accuracy: Positioned by the supplier Boundary Quality: Moderate	A8SE (S)	770	5	334414 389329
77	Local Authority Recorded Landfill Sites Location: Queens Branch Dock Number 2, Liverpool Reference: L004 Authority: Merseyside Waste Disposal Authority Last Reported Status: Unknown Types of Waste: Not Supplied Date of Closure: Not Supplied Positional Accuracy: Positioned by the supplier Boundary Quality: Moderate	A8SE (S)	952	5	334456 389152
78	Potentially Infilled Land (Water) Use: Unknown Filled Ground (Pond, marsh, river, stream, dock etc) Date of Mapping: 1894	A13NW (W)	154	-	334038 390169
79	Potentially Infilled Land (Water) Use: Unknown Filled Ground (Pond, marsh, river, stream, dock etc) Date of Mapping: 1851	A13NW (NW)	406	-	333889 390401
80	Potentially Infilled Land (Water) Use: Unknown Filled Ground (Pond, marsh, river, stream, dock etc) Date of Mapping: 1851	A12NE (NW)	543	-	333744 390441
81	Potentially Infilled Land (Water) Use: Unknown Filled Ground (Pond, marsh, river, stream, dock etc) Date of Mapping: 1894	A17SE (NW)	585	-	333767 390533
82	Potentially Infilled Land (Water) Use: Unknown Filled Ground (Pond, marsh, river, stream, dock etc) Date of Mapping: 1954	A8NE (S)	635	-	334340 389451
83	Potentially Infilled Land (Water) Use: Unknown Filled Ground (Pond, marsh, river, stream, dock etc) Date of Mapping: 1894	A8SE (S)	709	-	334384 389385
84	Potentially Infilled Land (Water) Use: Unknown Filled Ground (Pond, marsh, river, stream, dock etc) Date of Mapping: 1954	A8SE (S)	776	-	334395 389318
85	Potentially Infilled Land (Water) Use: Unknown Filled Ground (Pond, marsh, river, stream, dock etc) Date of Mapping: 1851	A18NW (N)	825	-	333893 390910
86	Potentially Infilled Land (Water) Use: Unknown Filled Ground (Pond, marsh, river, stream, dock etc) Date of Mapping: 1894	A8SE (S)	855	-	334425 389245
87	Potentially Infilled Land (Water) Use: Unknown Filled Ground (Pond, marsh, river, stream, dock etc) Date of Mapping: 1851	A18NW (N)	899	-	333983 391021
88	Potentially Infilled Land (Water) Use: Unknown Filled Ground (Pond, marsh, river, stream, dock etc) Date of Mapping: 1894	A8SE (S)	914	-	334387 389176
89	Potentially Infilled Land (Water) Use: Unknown Filled Ground (Pond, marsh, river, stream, dock etc) Date of Mapping: 1894	A8SE (S)	917	-	334433 389182
90	Potentially Infilled Land (Water) Use: Unknown Filled Ground (Pond, marsh, river, stream, dock etc) Date of Mapping: 1910	A18NW (N)	957	-	334084 391102
91	Potentially Infilled Land (Water) Use: Unknown Filled Ground (Pond, marsh, river, stream, dock etc) Date of Mapping: 1851	A18NW (N)	973	-	334091 391119
92	Potentially Infilled Land (Water) Use: Unknown Filled Ground (Pond, marsh, river, stream, dock etc) Date of Mapping: 1910	A23SW (N)	978	-	334169 391132

Map ID	Details	Quadrant Reference (Compass Direction)	Estimated Distance From Site	Contact	NGR
93	Potentially Infilled Land (Water) Use: Unknown Filled Ground (Pond, marsh, river, stream, dock etc) Date of Mapping: 1956	A23SW (N)	979	-	334136 391131
94	Registered Landfill Sites Licence Holder: Merseyside Development Corporation Licence Reference: 154/02 Site Location: Kings Docks 1 & 2 And, Queens Branch 2 & Graving Docks, Toxteth, Liverpool, Merseyside Licence Easting: 334300 Licence Northing: 389300 Operator Location: 2nd Floor Royal Liverpool Building, Pier Head, LIVERPOOL, Merseyside, L3 1JBY Authority: Environment Agency - North West Region, South Area Site Category: Landfill Max Input Rate: Very Large (Equal to or greater than 250,000 tonnes per year) Waste Source: No known restriction on source of waste Restrictions: Status: Licence lapsed/cancelled/defunct/not applicable/surrenderedCancelled Dated: 1st October 1984 Preceded By: Not Given Licence: Superseded By: Not Given Licence: Positional Accuracy: Manually positioned to the address or location Boundary Accuracy: Not Applicable Authorised Waste: Combustible/Potentially Combustible Construction And Demolition Wastes Excavated Natural Materials \$ Prohibited Waste: Asbestos (Fibrous) Biodegradable/Putrescible Waste Hazardous Wastes Liable To Cause Enviromental Hazards Liquid Wastes Sludge Wastes	A8SE (S)	779	3	334300 389300
95	Registered Waste Transfer Sites Licence Holder: J.C.B. Factors Ltd Licence Reference: 311/02 Site Location: 65 Duke Street, LIVERPOOL, Merseyside, L1 Operator Location: Railway Road, Ormskirk, Lancashire Authority: Environment Agency - North West Region, South Area Site Category: Transfer Max Input Rate: Very Small (Less than 10,000 tonnes per year) Waste Source: Some restriction on source of waste Restrictions: Licence Status: Licence lapsed/cancelled/defunct/not applicable/surrenderedCancelled Dated: 1st March 1990 Preceded By: Not Given Licence: Superseded By: Not Given Licence: Positional Accuracy: Manually positioned to the address or location Boundary Quality: Not Supplied Authorised Waste: Max.Storage Permitted By Licence Max.Waste Permitted By Licence-States Waste Automotive Paint Waste Solvents/Thinners Ex Veh.Finish. Prohibited Waste: Waste N.O.S.	A14SW (E)	556	3	334780 389910

Map ID	Details	Quadrant Reference (Compass Direction)	Estimated Distance From Site	Contact	NGR
96	Registered Waste Transfer Sites Licence Holder: Liverpool City Council Cleansing Dept Licence Reference: 353/02 Site Location: Liverpool City Council Depot, Suffolk Close, Liverpool, Merseyside, L1 Operator Location: Dale Street, LIVERPOOL, Merseyside, L69 2DH Authority: Environment Agency - North West Region, South Area Site Category: Transfer Max Input Rate: Very Small (Less than 10,000 tonnes per year) Waste Source: Waste produced/controlled by licence holder Restrictions: Licence Status: Licence lapsed/cancelled/defunct/not applicable/surrenderedCancelled Dated: 1st October 1991 Preceded By: Not Given Licence: Superseded By: Not Given Licence: Positional Accuracy: Manually positioned to the address or location Boundary Quality: Not Supplied Authorised Waste: Gulley Emptyings Max.Waste Permitted By Licence-Stated Street Sweepings Prohibited Waste: Clinical Wastes Liquid Wastes Special Wastes Waste N.O.S.	A9NW (SE)	710	3	334880 389760

Map ID	Details	Quadrant Reference (Compass Direction)	Estimated Distance From Site	Contact	NGR
	BGS 1:625,000 Solid Geology Description: Triassic Rocks (Undifferentiated)	A13SE (N)	0	2	334222 390115
	BGS Estimated Soil Chemistry Source: British Geological Survey, National Geoscience Information Service Soil Sample Type: Rural Soil and Sediment Arsenic Concentration: <15 mg/kg Cadmium Concentration: <1.8 mg/kg Chromium Concentration: 90 - 120 mg/kg Lead Concentration: 200 - 300 mg/kg Nickel Concentration: 30 - 45 mg/kg	A13SE (N)	0	2	334222 390115
	BGS Estimated Soil Chemistry Source: British Geological Survey, National Geoscience Information Service Soil Sample Type: Rural Soil and Sediment Arsenic Concentration: <15 mg/kg Cadmium Concentration: <1.8 mg/kg Chromium Concentration: 60 - 90 mg/kg Lead Concentration: 200 - 300 mg/kg Nickel Concentration: 15 - 30 mg/kg	A13SW (SW)	0	2	334208 390085
	BGS Estimated Soil Chemistry Source: British Geological Survey, National Geoscience Information Service Soil Sample Type: Rural Soil and Sediment Arsenic Concentration: <15 mg/kg Cadmium Concentration: <1.8 mg/kg Chromium Concentration: 60 - 90 mg/kg Lead Concentration: 100 - 200 mg/kg Nickel Concentration: 15 - 30 mg/kg	A13SE (S)	75	2	334222 390000
	BGS Estimated Soil Chemistry Source: British Geological Survey, National Geoscience Information Service Soil Sample Type: Rural Soil and Sediment Arsenic Concentration: <15 mg/kg Cadmium Concentration: <1.8 mg/kg Chromium Concentration: 90 - 120 mg/kg Lead Concentration: 100 - 200 mg/kg Nickel Concentration: 15 - 30 mg/kg	A13NW (NW)	267	2	334000 390316
	BGS Estimated Soil Chemistry Source: British Geological Survey, National Geoscience Information Service Soil Sample Type: Sediment Arsenic Concentration: no data Cadmium Concentration: <1.8 mg/kg Chromium Concentration: no data Lead Concentration: 100 - 200 mg/kg Nickel Concentration: no data	A13SW (SW)	353	2	333886 389926
	BGS Estimated Soil Chemistry Source: British Geological Survey, National Geoscience Information Service Soil Sample Type: Rural Soil and Sediment Arsenic Concentration: <15 mg/kg Cadmium Concentration: <1.8 mg/kg Chromium Concentration: 90 - 120 mg/kg Lead Concentration: 200 - 300 mg/kg Nickel Concentration: 15 - 30 mg/kg	A18SW (NW)	412	2	334000 390500

Map ID	Details	Quadrant Reference (Compass Direction)	Estimated Distance From Site	Contact	NGR
	BGS Estimated Soil Chemistry Source: British Geological Survey, National Geoscience Information Service Soil Sample Type: Rural Soil and Sediment Arsenic <15 mg/kg Concentration: Cadmium <1.8 mg/kg Concentration: Chromium 60 - 90 mg/kg Concentration: Lead Concentration: 200 - 300 mg/kg Nickel 15 - 30 mg/kg Concentration:	A18SW (NW)	469	2	333906 390500
	BGS Estimated Soil Chemistry Source: British Geological Survey, National Geoscience Information Service Soil Sample Type: Rural Soil and Sediment Arsenic <15 mg/kg Concentration: Cadmium <1.8 mg/kg Concentration: Chromium 60 - 90 mg/kg Concentration: Lead Concentration: <100 mg/kg Nickel 15 - 30 mg/kg Concentration:	A8NE (SE)	638	2	334500 389500
	BGS Estimated Soil Chemistry Source: British Geological Survey, National Geoscience Information Service Soil Sample Type: Sediment Arsenic no data Concentration: Cadmium <1.8 mg/kg Concentration: Chromium no data Concentration: Lead Concentration: 200 - 300 mg/kg Nickel no data Concentration:	A17SE (NW)	715	2	333577 390500
	BGS Estimated Soil Chemistry Source: British Geological Survey, National Geoscience Information Service Soil Sample Type: Rural Soil and Sediment Arsenic <15 mg/kg Concentration: Cadmium <1.8 mg/kg Concentration: Chromium 60 - 90 mg/kg Concentration: Lead Concentration: 100 - 200 mg/kg Nickel <15 mg/kg Concentration:	A14SE (E)	748	2	335000 390000
	BGS Estimated Soil Chemistry Source: British Geological Survey, National Geoscience Information Service Soil Sample Type: Rural Soil and Sediment Arsenic 15 - 25 mg/kg Concentration: Cadmium <1.8 mg/kg Concentration: Chromium 60 - 90 mg/kg Concentration: Lead Concentration: 200 - 300 mg/kg Nickel 15 - 30 mg/kg Concentration:	A18NE (N)	844	2	334222 391000
	BGS Estimated Soil Chemistry Source: British Geological Survey, National Geoscience Information Service Soil Sample Type: Rural Soil and Sediment Arsenic <15 mg/kg Concentration: Cadmium <1.8 mg/kg Concentration: Chromium 60 - 90 mg/kg Concentration: Lead Concentration: 100 - 200 mg/kg Nickel 15 - 30 mg/kg Concentration:	A17SW (NW)	901	2	333500 390708

Map ID	Details	Quadrant Reference (Compass Direction)	Estimated Distance From Site	Contact	NGR
	BGS Estimated Soil Chemistry Source: British Geological Survey, National Geoscience Information Service Soil Sample Type: Rural Soil and Sediment Arsenic <15 mg/kg Concentration: Cadmium <1.8 mg/kg Concentration: Chromium 60 - 90 mg/kg Concentration: Lead Concentration: <100 mg/kg Nickel <15 mg/kg Concentration:	A9NE (SE)	956	2	335000 389500
97	BGS Recorded Mineral Sites Site Name: Albert Dock Location: Albert Dock, Liverpool Source: British Geological Survey, National Geoscience Information Service Reference: 16596 Type: Wharf Status: Ceased Operator: Unknown Operator Operator Location: Unknown Operator Periodic Type: Quaternary Geology: Alluvium (River Mersey) Commodity: Sand and Gravel Positional Accuracy: Located by supplier to within 100m	A13SW (S)	300	2	334100 389800
	BGS Measured Urban Soil Chemistry No data available				
	BGS Urban Soil Chemistry Averages No data available				
	Coal Mining Affected Areas In an area that might not be affected by coal mining				
	Non Coal Mining Areas of Great Britain No Hazard				
	Potential for Collapsible Ground Stability Hazards Hazard Potential: No Hazard Source: British Geological Survey, National Geoscience Information Service	A13NE (E)	0	2	334232 390117
	Potential for Collapsible Ground Stability Hazards Hazard Potential: Very Low Source: British Geological Survey, National Geoscience Information Service	A13SE (N)	0	2	334222 390115
	Potential for Collapsible Ground Stability Hazards Hazard Potential: No Hazard Source: British Geological Survey, National Geoscience Information Service	A13SE (S)	75	2	334222 390000
	Potential for Collapsible Ground Stability Hazards Hazard Potential: Very Low Source: British Geological Survey, National Geoscience Information Service	A13SW (S)	148	2	334159 389940
	Potential for Collapsible Ground Stability Hazards Hazard Potential: No Hazard Source: British Geological Survey, National Geoscience Information Service	A13NE (NE)	196	2	334421 390224
	Potential for Collapsible Ground Stability Hazards Hazard Potential: Very Low Source: British Geological Survey, National Geoscience Information Service	A13SE (SE)	245	2	334481 390000
	Potential for Compressible Ground Stability Hazards Hazard Potential: Moderate Source: British Geological Survey, National Geoscience Information Service	A13NE (E)	0	2	334232 390117
	Potential for Compressible Ground Stability Hazards Hazard Potential: No Hazard Source: British Geological Survey, National Geoscience Information Service	A13SE (N)	0	2	334222 390115
	Potential for Compressible Ground Stability Hazards Hazard Potential: Very Low Source: British Geological Survey, National Geoscience Information Service	A13SW (SW)	45	2	334169 390060
	Potential for Compressible Ground Stability Hazards Hazard Potential: Moderate Source: British Geological Survey, National Geoscience Information Service	A13SW (SW)	55	2	334154 390064
	Potential for Compressible Ground Stability Hazards Hazard Potential: Very Low Source: British Geological Survey, National Geoscience Information Service	A13SE (S)	75	2	334222 390000

Map ID	Details	Quadrant Reference (Compass Direction)	Estimated Distance From Site	Contact	NGR
	Potential for Compressible Ground Stability Hazards Hazard Potential: Moderate Source: British Geological Survey, National Geoscience Information Service	A13SE (S)	76	2	334234 390000
	Potential for Compressible Ground Stability Hazards Hazard Potential: Moderate Source: British Geological Survey, National Geoscience Information Service	A13SW (S)	78	2	334202 390000
	Potential for Compressible Ground Stability Hazards Hazard Potential: Very Low Source: British Geological Survey, National Geoscience Information Service	A13SW (SW)	136	2	334102 390000
	Potential for Compressible Ground Stability Hazards Hazard Potential: No Hazard Source: British Geological Survey, National Geoscience Information Service	A13SW (S)	148	2	334159 389940
	Potential for Compressible Ground Stability Hazards Hazard Potential: Moderate Source: British Geological Survey, National Geoscience Information Service	A13SE (S)	178	2	334257 389901
	Potential for Compressible Ground Stability Hazards Hazard Potential: Moderate Source: British Geological Survey, National Geoscience Information Service	A13NE (NE)	196	2	334421 390224
	Potential for Compressible Ground Stability Hazards Hazard Potential: No Hazard Source: British Geological Survey, National Geoscience Information Service	A13SE (SE)	212	2	334320 389887
	Potential for Compressible Ground Stability Hazards Hazard Potential: No Hazard Source: British Geological Survey, National Geoscience Information Service	A13SE (SE)	245	2	334481 390000
	Potential for Ground Dissolution Stability Hazards Hazard Potential: No Hazard Source: British Geological Survey, National Geoscience Information Service	A13SE (N)	0	2	334222 390115
	Potential for Ground Dissolution Stability Hazards Hazard Potential: No Hazard Source: British Geological Survey, National Geoscience Information Service	A13SE (S)	75	2	334222 390000
	Potential for Landslide Ground Stability Hazards Hazard Potential: Very Low Source: British Geological Survey, National Geoscience Information Service	A13SE (N)	0	2	334222 390115
	Potential for Landslide Ground Stability Hazards Hazard Potential: Very Low Source: British Geological Survey, National Geoscience Information Service	A13SE (S)	75	2	334222 390000
	Potential for Running Sand Ground Stability Hazards Hazard Potential: No Hazard Source: British Geological Survey, National Geoscience Information Service	A13SE (N)	0	2	334222 390115
	Potential for Running Sand Ground Stability Hazards Hazard Potential: Very Low Source: British Geological Survey, National Geoscience Information Service	A13SW (SW)	45	2	334169 390060
	Potential for Running Sand Ground Stability Hazards Hazard Potential: No Hazard Source: British Geological Survey, National Geoscience Information Service	A13SW (SW)	55	2	334154 390064
	Potential for Running Sand Ground Stability Hazards Hazard Potential: Very Low Source: British Geological Survey, National Geoscience Information Service	A13SE (S)	75	2	334222 390000
	Potential for Running Sand Ground Stability Hazards Hazard Potential: No Hazard Source: British Geological Survey, National Geoscience Information Service	A13SE (S)	76	2	334234 390000
	Potential for Running Sand Ground Stability Hazards Hazard Potential: No Hazard Source: British Geological Survey, National Geoscience Information Service	A13SW (S)	78	2	334202 390000
	Potential for Running Sand Ground Stability Hazards Hazard Potential: Very Low Source: British Geological Survey, National Geoscience Information Service	A13SW (SW)	136	2	334102 390000
	Potential for Shrinking or Swelling Clay Ground Stability Hazards Hazard Potential: No Hazard Source: British Geological Survey, National Geoscience Information Service	A13SE (N)	0	2	334222 390115
	Potential for Shrinking or Swelling Clay Ground Stability Hazards Hazard Potential: Very Low Source: British Geological Survey, National Geoscience Information Service	A13NE (E)	0	2	334232 390117

Map ID	Details	Quadrant Reference (Compass Direction)	Estimated Distance From Site	Contact	NGR
	Potential for Shrinking or Swelling Clay Ground Stability Hazards Hazard Potential: Very Low Source: British Geological Survey, National Geoscience Information Service	A13SE (S)	75	2	334222 390000
	Potential for Shrinking or Swelling Clay Ground Stability Hazards Hazard Potential: No Hazard Source: British Geological Survey, National Geoscience Information Service	A13SW (S)	148	2	334159 389940
	Potential for Shrinking or Swelling Clay Ground Stability Hazards Hazard Potential: No Hazard Source: British Geological Survey, National Geoscience Information Service	A13SE (SE)	245	2	334481 390000
	Radon Potential - Radon Affected Areas Affected Area: The property is in a lower probability radon area, as less than 1% of homes are above the action level Source: British Geological Survey, National Geoscience Information Service	A13SE (N)	0	2	334222 390115
	Radon Potential - Radon Protection Measures Protection Measure: No radon protective measures are necessary in the construction of new dwellings or extensions Source: British Geological Survey, National Geoscience Information Service	A13SE (N)	0	2	334222 390115

Map ID	Details	Quadrant Reference (Compass Direction)	Estimated Distance From Site	Contact	NGR
98	Contemporary Trade Directory Entries Name: Shopmobility Location: 35, Strand Street, Liverpool, L1 8LT Classification: Disability Equipment - Manufacturers & Suppliers Status: Inactive Positional Accuracy: Automatically positioned to the address	A13SW (W)	0	-	334193 390115
99	Contemporary Trade Directory Entries Name: Merseyside Recycling & Waste Authority Location: Liverpool, L3 1BP Classification: Recycling Services Status: Active Positional Accuracy: Automatically positioned to the address	A13SW (W)	86	-	334098 390112
99	Contemporary Trade Directory Entries Name: Mann Island Porsche Location: Media House, Mann Island, Liverpool, Merseyside, L3 1DG Classification: Car Dealers Status: Inactive Positional Accuracy: Manually positioned to the address or location	A13NW (W)	97	-	334091 390148
100	Contemporary Trade Directory Entries Name: Dual Carriage Location: Keepers Residence, Albion House, 30, James Street, Liverpool, Merseyside, L2 7PS Classification: Road Haulage Services Status: Inactive Positional Accuracy: Manually positioned to the address or location	A13NW (NW)	117	-	334122 390222
100	Contemporary Trade Directory Entries Name: Scrap Cars Vans Caravans Buyer Location: Drury Lane, Liverpool, Merseyside, L2 7ql Classification: Car Breakers & Dismantlers Status: Inactive Positional Accuracy: Manually positioned within the geographical locality	A13NW (NW)	156	-	334111 390263
100	Contemporary Trade Directory Entries Name: The Mersey Express Tramway Consortium Ltd Location: Drury Lane, Liverpool, Merseyside, L2 7QL Classification: Railways Status: Inactive Positional Accuracy: Automatically positioned to the address	A13NW (NW)	156	-	334111 390263
101	Contemporary Trade Directory Entries Name: T R Little & Co Location: Suite 305, Merchants Court, 2-12, Lord Street, Liverpool, L2 1TS Classification: Marine Engineers Status: Inactive Positional Accuracy: Automatically positioned to the address	A13NE (NE)	126	-	334320 390242
101	Contemporary Trade Directory Entries Name: Northern Facilities Location: Merchants Court, 2-12, Lord Street, Liverpool, Merseyside, L2 1TS Classification: Commercial Cleaning Services Status: Inactive Positional Accuracy: Automatically positioned to the address	A13NE (NE)	126	-	334320 390242
101	Contemporary Trade Directory Entries Name: Max Spielmann Location: 26, Lord Street, Liverpool, L2 1TA Classification: Photographic Processors Status: Inactive Positional Accuracy: Automatically positioned to the address	A13NE (NE)	169	-	334360 390261
102	Contemporary Trade Directory Entries Name: Bang & Olufsen Location: 52-54, Castle Street, Liverpool, L2 7LQ Classification: Electrical Goods Sales, Manufacturers & Wholesalers Status: Active Positional Accuracy: Automatically positioned to the address	A13NE (N)	170	-	334245 390325
102	Contemporary Trade Directory Entries Name: C & E Services Location: 3, Brunswick Street, Liverpool, L2 0PQ Classification: Photographic Equipment Repairs Status: Inactive Positional Accuracy: Automatically positioned to the address	A13NW (N)	203	-	334210 390358

Map ID	Details	Quadrant Reference (Compass Direction)	Estimated Distance From Site	Contact	NGR
103	Contemporary Trade Directory Entries Name: Mobern Kitchens Dolphins Bathrooms And Sharps Bedrooms Location: 3 Lord St, Liverpool, Merseyside, L2 9SA Classification: Autogas Suppliers & Installers Status: Inactive Positional Accuracy: Manually positioned to the address or location	A13NE (NE)	170	-	334319 390298
104	Contemporary Trade Directory Entries Name: Mersey Forwarding Co Ltd Location: 721,729,Corn Exchange Building,Fenwick St, Liverpool, Merseyside, L2 7RB Classification: Freight Forwarders Status: Inactive Positional Accuracy: Manually positioned to the address or location	A13NW (N)	179	-	334161 390322
104	Contemporary Trade Directory Entries Name: A Hartrodt Uk Ltd Location: 106-108, Corn Exchange Building, Fenwick Street, Liverpool, L2 7QB Classification: Freight Forwarders Status: Active Positional Accuracy: Automatically positioned to the address	A13NW (N)	180	-	334161 390323
104	Contemporary Trade Directory Entries Name: Swaine Freight Ltd Location: 823/825, Corn Exchange Building, Fenwick Street, Liverpool, L2 7QT Classification: Freight Forwarders Status: Inactive Positional Accuracy: Automatically positioned to the address	A13NW (N)	180	-	334161 390323
104	Contemporary Trade Directory Entries Name: Mere Transport Location: The Corn Exchange Building, Fenwick Street, Liverpool, L2 7QS Classification: Road Haulage Services Status: Inactive Positional Accuracy: Automatically positioned to the address	A13NW (N)	180	-	334161 390323
104	Contemporary Trade Directory Entries Name: Shipco Transport Ltd Location: 823/825, Corn Exchange Building, Fenwick Street, Liverpool, L2 7QT Classification: Freight Forwarders Status: Inactive Positional Accuracy: Automatically positioned to the address	A13NW (N)	180	-	334161 390323
104	Contemporary Trade Directory Entries Name: Service Point Uk Ltd Location: Corn Exchange Building, 19, Brunswick Street, Liverpool, L2 0PJ Classification: Printers Status: Active Positional Accuracy: Automatically positioned to the address	A13NW (N)	180	-	334161 390323
104	Contemporary Trade Directory Entries Name: M F R Cargo (Uk) Ltd Location: 721/729, Corn Exchange Building, Fenwick Street, Liverpool, Merseyside, L2 7RB Classification: Freight Forwarders Status: Inactive Positional Accuracy: Manually positioned to the address or location	A13NW (N)	180	-	334161 390323
104	Contemporary Trade Directory Entries Name: Millenium Scaffolding Systems (Uk) Ltd Location: 314, Corn Exchange Building, Fenwick Street, Liverpool, Merseyside, L2 7QB Classification: Scaffolding & Work Platforms Status: Inactive Positional Accuracy: Automatically positioned to the address	A13NW (N)	180	-	334161 390323
104	Contemporary Trade Directory Entries Name: Mersey Forwarding Location: 721-729, Corn Exchange Building, Fenwick Street, Liverpool, L2 7RB Classification: Freight Forwarders Status: Inactive Positional Accuracy: Automatically positioned to the address	A13NW (N)	180	-	334161 390323
105	Contemporary Trade Directory Entries Name: O2 Location: Unit 43 South John St, Liverpool, Merseyside, L1 8BJ Classification: Mobile Phone Accessories and Car Kits Status: Inactive Positional Accuracy: Manually positioned within the geographical locality	A13NE (E)	182	-	334442 390119

Map ID	Details	Quadrant Reference (Compass Direction)	Estimated Distance From Site	Contact	NGR
105	Contemporary Trade Directory Entries Name: The Perfume Shop Location: 9, South John Street, Liverpool, L1 8BU Classification: Perfume Suppliers Status: Inactive Positional Accuracy: Automatically positioned to the address	A13NE (E)	199	-	334459 390116
105	Contemporary Trade Directory Entries Name: Swatch Group Uk Location: 35, South John Street, Liverpool, L1 8BU Classification: Clocks & Watches - Manufacturers & Wholesalers Status: Active Positional Accuracy: Automatically positioned to the address	A13NE (E)	199	-	334459 390116
105	Contemporary Trade Directory Entries Name: Apple Location: 26, Paradise Street, Liverpool, L1 8JF Classification: Electrical Goods Sales, Manufacturers & Wholesalers Status: Inactive Positional Accuracy: Automatically positioned to the address	A13NE (E)	222	-	334482 390121
106	Contemporary Trade Directory Entries Name: Carkeys Location: Mann Island, LIVERPOOL, L3 1DG Classification: Car Dealers Status: Inactive Positional Accuracy: Automatically positioned to the address	A13SW (W)	200	-	333984 390112
107	Contemporary Trade Directory Entries Name: Hapag Lloyd Uk Ltd Location: Port of Liverpool Building, Pier Head, Liverpool, L3 1BY Classification: Freight Forwarders Status: Active Positional Accuracy: Automatically positioned to the address	A13NW (W)	205	-	333986 390173
107	Contemporary Trade Directory Entries Name: DHL Logistics Ltd Location: Port of Liverpool Building, Pier Head, Liverpool, Merseyside, L3 1BY Classification: Freight Forwarders Status: Inactive Positional Accuracy: Manually positioned to the address or location	A13NW (W)	205	-	333986 390173
107	Contemporary Trade Directory Entries Name: Mersey Waste Holdings Ltd Location: Second Floor, Port of Liverpool Building, Pier Head, Liverpool, L3 1BY Classification: Waste Disposal Services Status: Inactive Positional Accuracy: Automatically positioned to the address	A13NW (W)	205	-	333986 390173
107	Contemporary Trade Directory Entries Name: Kuehne + Nagel Ltd Location: Port of Liverpool Building, Pier Head, Liverpool, L3 1BY Classification: Road Haulage Services Status: Active Positional Accuracy: Automatically positioned to the address	A13NW (W)	205	-	333986 390173
107	Contemporary Trade Directory Entries Name: Tilton Holdings Ltd Location: Fourth Floor, Port of Liverpool Building, Pier Head, Liverpool, L3 1BY Classification: Freight Forwarders Status: Inactive Positional Accuracy: Automatically positioned to the address	A13NW (W)	205	-	333986 390173
107	Contemporary Trade Directory Entries Name: Mersey Waste Holdings Group Location: Port of Liverpool Building, Pier Head, Liverpool, L3 1BY Classification: Waste Disposal Services Status: Inactive Positional Accuracy: Automatically positioned to the address	A13NW (W)	205	-	333986 390173
107	Contemporary Trade Directory Entries Name: The Fragrance Shop Location: Port of Liverpool Building, Pier Head, Liverpool, Merseyside, L3 1QD Classification: Perfume Suppliers Status: Inactive Positional Accuracy: Manually positioned to the address or location	A13NW (W)	205	-	333986 390173
108	Contemporary Trade Directory Entries Name: Martin Stephen Shipping Ltd Location: Castle Chambers, 43, Castle Street, Liverpool, L2 9SU Classification: Freight Forwarders Status: Inactive Positional Accuracy: Automatically positioned to the address	A13NE (N)	221	-	334282 390369

Map ID	Details	Quadrant Reference (Compass Direction)	Estimated Distance From Site	Contact	NGR
108	Contemporary Trade Directory Entries Name: Dartswift International Ltd Location: Castle Chambers, 41-45, Castle Street, LIVERPOOL, L2 9SH Classification: Road Haulage Services Status: Active Positional Accuracy: Automatically positioned to the address	A13NE (N)	221	-	334282 390369
108	Contemporary Trade Directory Entries Name: The Liverpool Printing Co Ltd Location: Castle Chambers, 43, Castle Street, Liverpool, Merseyside, L2 9XH Classification: Printers Status: Inactive Positional Accuracy: Automatically positioned to the address	A13NE (N)	221	-	334282 390369
109	Contemporary Trade Directory Entries Name: S A S Medical Reporting Location: 23, Harrington Street, Liverpool, L2 9QA Classification: Medical Instruments - Manufacturers Status: Inactive Positional Accuracy: Automatically positioned to the address	A13NE (NE)	229	-	334353 390347
109	Contemporary Trade Directory Entries Name: Gibney & Reynolds Location: 24, North John Street, Liverpool, L2 9RP Classification: Jewellery Manufacturers & Repairers Status: Inactive Positional Accuracy: Automatically positioned to the address	A13NE (NE)	254	-	334357 390374
109	Contemporary Trade Directory Entries Name: Stephen Jones Jewellers Ltd Location: 24, North John Street, Liverpool, Merseyside, L2 9RP Classification: Jewellery Manufacturers & Repairers Status: Inactive Positional Accuracy: Automatically positioned to the address	A13NE (NE)	254	-	334357 390374
109	Contemporary Trade Directory Entries Name: Stephen Jones Jewellers Ltd Location: 24C-24D North John St, Liverpool, Merseyside, L2 9RP Classification: Jewellery Manufacturers & Repairers Status: Inactive Positional Accuracy: Manually positioned to the road within the address or location	A13NE (NE)	269	-	334379 390378
110	Contemporary Trade Directory Entries Name: Foto Processing Location: 44, Lord Street, Liverpool, L2 1TD Classification: Photographic Processors Status: Inactive Positional Accuracy: Automatically positioned to the address	A13NE (NE)	233	-	334443 390257
110	Contemporary Trade Directory Entries Name: Home Bargains Location: 56-58, Lord Street, Liverpool, L2 1TD Classification: Toiletries Status: Inactive Positional Accuracy: Automatically positioned to the address	A13NE (NE)	262	-	334475 390262
111	Contemporary Trade Directory Entries Name: Exel Freight Management (Uk) Ltd Location: Room 271, India Building, Water St, Liverpool, Merseyside, L2 0QD Classification: Freight Forwarders Status: Inactive Positional Accuracy: Manually positioned to the address or location	A13NW (NW)	262	-	334092 390380
111	Contemporary Trade Directory Entries Name: Circle International Ltd Location: Suite 607, India Building, Water Street, Liverpool, L2 0RA Classification: Freight Forwarders Status: Inactive Positional Accuracy: Automatically positioned to the address	A13NW (NW)	263	-	334093 390382
111	Contemporary Trade Directory Entries Name: Systolix Ltd Location: Fourth Floor, India Building, Water Street, Liverpool, L2 0QT Classification: Electrical Engineers Status: Inactive Positional Accuracy: Automatically positioned to the address	A13NW (NW)	263	-	334093 390382
111	Contemporary Trade Directory Entries Name: Tdd Print Location: India Building, Water St, Liverpool, Merseyside, L2 0RR Classification: Printers Status: Inactive Positional Accuracy: Manually positioned within the geographical locality	A13NW (NW)	263	-	334093 390382

Map ID	Details	Quadrant Reference (Compass Direction)	Estimated Distance From Site	Contact	NGR
111	Contemporary Trade Directory Entries Name: R & A Shipping Services Location: 470B Water St, Liverpool, Merseyside, L2 0RD Classification: Freight Forwarders Status: Inactive Positional Accuracy: Manually positioned to the road within the address or location	A13NW (N)	297	-	334104 390426
112	Contemporary Trade Directory Entries Name: Criddle & Co Ltd Location: Third Floor, Cunard Building, Water Street, Liverpool, L3 1EL Classification: Pet Foods & Animal Feeds Status: Inactive Positional Accuracy: Automatically positioned to the address	A13NW (NW)	272	-	333964 390282
112	Contemporary Trade Directory Entries Name: Billington Food Group Ltd Location: Third Floor, Cunard Building, Water Street, Liverpool, L3 1EL Classification: Food Products - Manufacturers Status: Inactive Positional Accuracy: Automatically positioned to the address	A13NW (NW)	272	-	333964 390282
112	Contemporary Trade Directory Entries Name: Monks Energy Services Ltd Location: Cunard Building, Water Street, Liverpool, L3 1EG Classification: Gas Companies Status: Inactive Positional Accuracy: Automatically positioned to the address	A13NW (NW)	272	-	333964 390282
112	Contemporary Trade Directory Entries Name: Edward Billington & Son Ltd Location: Third Floor, Cunard Building, Water Street, Liverpool, Merseyside, L3 1EL Classification: Food Products - Manufacturers Status: Inactive Positional Accuracy: Automatically positioned to the address	A13NW (NW)	272	-	333964 390282
112	Contemporary Trade Directory Entries Name: Billington Location: Third Floor, Cunard Building, Water Street, Liverpool, L3 1EL Classification: Sugar Refiners & Suppliers Status: Inactive Positional Accuracy: Automatically positioned to the address	A13NW (NW)	272	-	333964 390282
112	Contemporary Trade Directory Entries Name: Billington Food Group Ltd Location: Third Floor, Cunard Building, Water Street, Liverpool, L3 1EL Classification: Food Products - Manufacturers Status: Inactive Positional Accuracy: Automatically positioned to the address	A13NW (NW)	272	-	333964 390282
112	Contemporary Trade Directory Entries Name: Lloyd'S Register Location: Cunard Building, Water Street, Liverpool, L3 1EG Classification: Container Manufacturers Status: Active Positional Accuracy: Automatically positioned to the address	A13NW (NW)	272	-	333964 390282
112	Contemporary Trade Directory Entries Name: Templewood Cleaning Services Ltd Location: 5th Floor, Cunard Building, Water St, Liverpool, Merseyside, L3 1EG Classification: Commercial Cleaning Services Status: Inactive Positional Accuracy: Manually positioned to the address or location	A13NW (NW)	273	-	333963 390282
113	Contemporary Trade Directory Entries Name: The Hive Location: 19, Sweeting Street, Liverpool, L2 4TE Classification: Printers Status: Inactive Positional Accuracy: Automatically positioned to the address	A13NE (N)	276	-	334279 390427
113	Contemporary Trade Directory Entries Name: Directfoto Location: 18, Queen Avenue, Castle Street, Liverpool, Merseyside, L2 4XD Classification: Photographic Processors Status: Inactive Positional Accuracy: Manually positioned to the address or location	A13NE (N)	293	-	334271 390445
113	Contemporary Trade Directory Entries Name: Everitt & Co Ltd Location: 7, Queen Avenue, Dale Street, Liverpool, L2 4TZ Classification: Chemicals & Allied Products Status: Inactive Positional Accuracy: Automatically positioned to the address	A18SE (N)	308	-	334256 390462

Map ID	Details	Quadrant Reference (Compass Direction)	Estimated Distance From Site	Contact	NGR
114	Contemporary Trade Directory Entries Name: Reja Worldwide Ltd Location: 7, Water Street, Liverpool, L2 0RD Classification: Freight Forwarders Status: Inactive Positional Accuracy: Automatically positioned to the address	A13NW (N)	278	-	334151 390423
114	Contemporary Trade Directory Entries Name: Lifesize Touch Location: 7, Water Street, Liverpool, L2 0RD Classification: Furniture Manufacturers - Home & Office Status: Active Positional Accuracy: Automatically positioned to the address	A13NW (N)	278	-	334151 390423
114	Contemporary Trade Directory Entries Name: Ciglow Industrial Services Ltd Location: 7, Water Street, Liverpool, L2 0RD Classification: Industrial Engineers Status: Inactive Positional Accuracy: Automatically positioned to the address	A13NW (N)	278	-	334151 390423
114	Contemporary Trade Directory Entries Name: Hobs Reprographics Plc Location: 8, Castle Street, Liverpool, L2 0NE Classification: Copying & Duplicating Services Status: Inactive Positional Accuracy: Automatically positioned to the address	A13NW (N)	284	-	334183 390437
114	Contemporary Trade Directory Entries Name: Hobs Reprographics Plc Location: 8, Castle Street, Liverpool, L2 0NE Classification: Copying & Duplicating Services Status: Active Positional Accuracy: Automatically positioned to the address	A13NW (N)	284	-	334183 390437
115	Contemporary Trade Directory Entries Name: T R Little & Co Location: 41 North John St, Liverpool, L2 6RX Classification: Marine Engineers Status: Inactive Positional Accuracy: Manually positioned to the address or location	A13NE (NE)	284	-	334416 390368
116	Contemporary Trade Directory Entries Name: The Sony Centre Location: 51, Paradise Street, Liverpool, L1 3EU Classification: Electrical Goods Sales, Manufacturers & Wholesalers Status: Inactive Positional Accuracy: Manually positioned to the address or location	A13SE (E)	308	-	334557 390025
116	Contemporary Trade Directory Entries Name: As Good As New Location: 11-13, Hanover Street, Liverpool, L1 3DN Classification: Carpet, Curtain & Upholstery Cleaners Status: Inactive Positional Accuracy: Automatically positioned to the address	A14SW (E)	343	-	334594 390030
117	Contemporary Trade Directory Entries Name: A Hill (Jewellers) Ltd Location: Regina House, 1, Victoria Street, Liverpool, L2 5QA Classification: Jewellery Manufacturers & Repairers Status: Inactive Positional Accuracy: Automatically positioned to the address	A13NE (NE)	324	-	334377 390443
117	Contemporary Trade Directory Entries Name: The Clean Merseyside Centre Location: North House, 17, North John Street, Liverpool, Merseyside, L2 5QY Classification: Recycling Centres Status: Inactive Positional Accuracy: Manually positioned to the address or location	A18SE (N)	342	-	334365 390468
118	Contemporary Trade Directory Entries Name: Q Park Ltd Location: 17, Liver Street, Liverpool, L1 8LJ Classification: Car Painters & Sprayers Status: Inactive Positional Accuracy: Automatically positioned to the address	A13SE (SE)	327	-	334485 389868
119	Contemporary Trade Directory Entries Name: Krispy Kreme Location: Liverpool One, Kiosk 5, Liverpool, Merseyside, L1 3EU Classification: Waste Disposal Services Status: Inactive Positional Accuracy: Manually positioned within the geographical locality	A14NW (E)	328	-	334577 390197

Map ID	Details	Quadrant Reference (Compass Direction)	Estimated Distance From Site	Contact	NGR
120	Contemporary Trade Directory Entries Name: Cleaners Liverpool Location: 26 Hanover Street, Liverpool, Merseyside, L1 4AA Classification: Cleaning Services - Domestic Status: Active Positional Accuracy: Manually positioned within the geographical locality	A13SE (SE)	331	-	334559 389966
121	Contemporary Trade Directory Entries Name: Shop Yankee Location: 83, Lord Street, Liverpool, L2 6PG Classification: Candle Manufacturers & Suppliers Status: Active Positional Accuracy: Automatically positioned to the address	A13NE (NE)	333	-	334514 390329
122	Contemporary Trade Directory Entries Name: Exchange Services Location: Fruit Exchange Building, 12-16, Victoria Street, Liverpool, L2 6QU Classification: Office Furniture & Equipment Status: Inactive Positional Accuracy: Automatically positioned to the address	A13NE (NE)	339	-	334449 390412
123	Contemporary Trade Directory Entries Name: Naylor Wilcox & Co Ltd Location: 532, Tower Building, 22, Water Street, Liverpool, L3 1BA Classification: Freight Forwarders Status: Inactive Positional Accuracy: Automatically positioned to the address	A13NW (NW)	339	-	334005 390412
123	Contemporary Trade Directory Entries Name: B M Shipping Co Location: 631, Tower Building, 22, Water Street, Liverpool, L3 1BN Classification: Freight Forwarders Status: Inactive Positional Accuracy: Automatically positioned to the address	A13NW (NW)	339	-	334005 390412
123	Contemporary Trade Directory Entries Name: James Russell & Co (Shipping) Ltd Location: 633, Tower Building, 22, Water Street, Liverpool, L3 1BN Classification: Freight Forwarders Status: Inactive Positional Accuracy: Automatically positioned to the address	A13NW (NW)	339	-	334005 390412
123	Contemporary Trade Directory Entries Name: Quality Freight Services Location: Office Suite 16, Tower Building, 22, Water Street, Liverpool, L3 1BA Classification: Freight Forwarders Status: Inactive Positional Accuracy: Automatically positioned to the address	A13NW (NW)	339	-	334005 390412
123	Contemporary Trade Directory Entries Name: Solway Shipping (Northern) Ltd Location: 532, Tower Building, 22, Water Street, Liverpool, Merseyside, L3 1BA Classification: Freight Forwarders Status: Inactive Positional Accuracy: Manually positioned to the address or location	A13NW (NW)	339	-	334005 390412
123	Contemporary Trade Directory Entries Name: Linward International Location: 705, Tower Building, 22, Water Street, Liverpool, Merseyside, L3 1BN Classification: Freight Forwarders Status: Inactive Positional Accuracy: Manually positioned to the address or location	A13NW (NW)	339	-	334005 390412
123	Contemporary Trade Directory Entries Name: Magnate Distribution Ltd Location: 616, Tower Building, 22, Water Street, Liverpool, Merseyside, L3 1BN Classification: Medical Equipment Manufacturers Status: Inactive Positional Accuracy: Manually positioned to the address or location	A13NW (NW)	339	-	334005 390412
123	Contemporary Trade Directory Entries Name: Crestchem Ltd Location: Office Suite 10 Tower Building, 22 Water Street, Liverpool, Merseyside, L3 1BL Classification: Chemicals - Distributors & Wholesalers Status: Inactive Positional Accuracy: Manually positioned within the geographical locality	A13NW (NW)	366	-	333995 390439

Map ID	Details	Quadrant Reference (Compass Direction)	Estimated Distance From Site	Contact	NGR
123	Contemporary Trade Directory Entries Name: Meade King Robinson & Co Ltd Location: 501, Tower Building, 22, Water Street, Liverpool, L3 1BL Classification: Oil Companies Status: Inactive Positional Accuracy: Automatically positioned to the address	A13NW (NW)	366	-	333995 390439
123	Contemporary Trade Directory Entries Name: Meade-King Robinson Location: Office Suite 10, Tower Building, 22, Water Street, Liverpool, Merseyside, L3 1BL Classification: Chemical Manufacturers Status: Inactive Positional Accuracy: Automatically positioned to the address	A13NW (NW)	366	-	333995 390439
123	Contemporary Trade Directory Entries Name: M K R Location: Office Suite 10, Tower Building, 22, Water Street, Liverpool, L3 1BL Classification: Chemicals - Distributors & Wholesalers Status: Active Positional Accuracy: Automatically positioned to the address	A13NW (NW)	366	-	333995 390439
124	Contemporary Trade Directory Entries Name: Medidata Services Ltd Location: Martins Building, 4 Water St, Liverpool, Merseyside, L2 3SP Classification: Medical Equipment Manufacturers Status: Inactive Positional Accuracy: Manually positioned to the address or location	A18SW (N)	349	-	334125 390490
124	Contemporary Trade Directory Entries Name: Archiphonic Location: Second Floor Martins Bank Building, 4 Water Street, Liverpool, Merseyside, L2 3SP Classification: Copying & Duplicating Services Status: Inactive Positional Accuracy: Manually positioned within the geographical locality	A18SW (N)	349	-	334125 390490
124	Contemporary Trade Directory Entries Name: Damco Location: 7th Floor Martins Building, 4 Water Street, Liverpool, Merseyside, L2 3SX Classification: Road Haulage Services Status: Inactive Positional Accuracy: Manually positioned within the geographical locality	A18SW (N)	349	-	334125 390490
124	Contemporary Trade Directory Entries Name: G L Watson & Co Ltd Location: Martins Building, 4, Water Street, LIVERPOOL, L2 3SX Classification: Boatbuilders & Repairers Status: Inactive Positional Accuracy: Automatically positioned to the address	A18SW (N)	350	-	334125 390490
124	Contemporary Trade Directory Entries Name: Medidata Services Ltd Location: Martins Building, 4, Water Street, Liverpool, L2 3SP Classification: Medical Equipment Manufacturers Status: Inactive Positional Accuracy: Automatically positioned to the address	A18SW (N)	350	-	334125 390491
124	Contemporary Trade Directory Entries Name: World Incense Ltd Location: Suite 637, 6th Floor, Hanover House, Exchange Flags, Liverpool, Merseyside, L2 3PF Classification: Homefurnishings - Manufacturers Status: Inactive Positional Accuracy: Manually positioned within the geographical locality	A18SW (N)	387	-	334142 390533
125	Contemporary Trade Directory Entries Name: Health-Air (Uk) Ltd Location: Norwich House, Water Street, Liverpool, L2 9XR Classification: Air Purification Equipment Status: Inactive Positional Accuracy: Automatically positioned to the address	A18SW (N)	349	-	334078 390471
125	Contemporary Trade Directory Entries Name: Office Services Location: 14a, Water Street, Liverpool, L2 8TD Classification: Copying & Duplicating Services Status: Inactive Positional Accuracy: Automatically positioned to the address	A18SW (NW)	362	-	334040 390466

Map ID	Details	Quadrant Reference (Compass Direction)	Estimated Distance From Site	Contact	NGR
126	Contemporary Trade Directory Entries Name: Johnsons Cleaners Location: State House, 22, Dale Street, Liverpool, L2 4TR Classification: Dry Cleaners Status: Active Positional Accuracy: Automatically positioned to the address	A18SE (N)	362	-	334298 390511
126	Contemporary Trade Directory Entries Name: Prontaprint Location: 4, North John Street, Liverpool, L2 4SA Classification: Printers Status: Inactive Positional Accuracy: Automatically positioned to the address	A18SE (N)	362	-	334298 390511
127	Contemporary Trade Directory Entries Name: Thomas Tweddle Location: Mersey Chambers, Covent Garden, Liverpool, L2 8XT Classification: Freight Forwarders Status: Inactive Positional Accuracy: Automatically positioned to the address	A18SW (NW)	375	-	334028 390474
127	Contemporary Trade Directory Entries Name: Immediate Transportation Co Ltd Location: St. Nicholas House, Old Churchyard, Liverpool, L2 8TX Classification: Freight Forwarders Status: Inactive Positional Accuracy: Automatically positioned to the address	A18SW (NW)	417	-	333995 390502
128	Contemporary Trade Directory Entries Name: Worldwide International Ltd Location: Royal Liver Building, Pier Head, Liverpool, L3 1HU Classification: Freight Forwarders Status: Inactive Positional Accuracy: Automatically positioned to the address	A13NW (NW)	383	-	333891 390369
128	Contemporary Trade Directory Entries Name: Princes Foods Ltd Location: Sixth Floor, Royal Liver Building, Pier Head, Liverpool, L3 1NX Classification: Food Products - Manufacturers Status: Inactive Positional Accuracy: Automatically positioned to the address	A13NW (NW)	383	-	333891 390368
128	Contemporary Trade Directory Entries Name: Ownacaravan.Co.Uk Location: Royal Liver Building, Pier Head, Liverpool, L3 1PS Classification: Caravan Dealers & Manufacturers Status: Inactive Positional Accuracy: Automatically positioned to the address	A13NW (NW)	383	-	333891 390369
129	Contemporary Trade Directory Entries Name: Gineric Design Location: Quiggins Building, 16 School La, Liverpool, Merseyside, L1 3BT Classification: Screen Process Printers Status: Inactive Positional Accuracy: Manually positioned to the address or location	A14NW (E)	395	-	334652 390156
129	Contemporary Trade Directory Entries Name: Paul & George Designs Location: Studios, 16 Bluecoat Chambers, School La, Liverpool, Merseyside, L1 3BX Classification: Greeting Card Publishers & Wholesalers Status: Inactive Positional Accuracy: Manually positioned within the geographical locality	A14NW (E)	433	-	334688 390176
130	Contemporary Trade Directory Entries Name: Wade Smith Ltd Location: Outdoor Athletic, 18 Whitechapel, Liverpool, L1 6DS Classification: Leisure & Sportswear Manufacturers & Wholesalers Status: Inactive Positional Accuracy: Manually positioned to the road within the address or location	A14NW (NE)	396	-	334576 390352
131	Contemporary Trade Directory Entries Name: Brunswick Motors Location: 27, Hanover Street, Liverpool, L1 3DN Classification: Brake & Clutch Service Centres Status: Inactive Positional Accuracy: Automatically positioned to the address	A14SW (E)	398	-	334658 390097
132	Contemporary Trade Directory Entries Name: Concrete Sports Location: Gostin Building, 32-36 Hanover Street, Liverpool, Merseyside, L1 4LN Classification: Sports Equipment Manufacturers & Distributors Status: Active Positional Accuracy: Manually positioned within the geographical locality	A14SW (E)	399	-	334648 390017

Map ID	Details	Quadrant Reference (Compass Direction)	Estimated Distance From Site	Contact	NGR
132	Contemporary Trade Directory Entries Name: All Talking Distribution Location: Gostins Building, 32-36, Hanover Street, Liverpool, Merseyside, L1 4LN Classification: Distribution Services Status: Inactive Positional Accuracy: Automatically positioned to the address	A14SW (E)	399	-	334648 390017
132	Contemporary Trade Directory Entries Name: B I C Location: Gostin House, 32-36, Hanover Street, Liverpool, Merseyside, L1 4LN Classification: Radiographic Services Status: Inactive Positional Accuracy: Automatically positioned to the address	A14SW (E)	399	-	334648 390017
132	Contemporary Trade Directory Entries Name: Concrete Leisure Location: Gostins Building, 32-36, Hanover Street, Liverpool, Merseyside, L1 4LN Classification: Sports Equipment Manufacturers & Distributors Status: Inactive Positional Accuracy: Manually positioned to the address or location	A14SW (E)	399	-	334648 390017
133	Contemporary Trade Directory Entries Name: Cleaner Carpeting Location: Unit 1/A, Imperial Court, Exchange Street East, Liverpool, L2 3AB Classification: Carpet, Curtain & Upholstery Cleaners Status: Inactive Positional Accuracy: Automatically positioned to the address	A18SE (N)	400	-	334232 390556
133	Contemporary Trade Directory Entries Name: Timberwise (Uk) Ltd Location: Imperial Court, Exchange Street East, Liverpool, L2 3AB Classification: Damp & Dry Rot Control Status: Inactive Positional Accuracy: Manually positioned to the address or location	A18SE (N)	400	-	334232 390556
133	Contemporary Trade Directory Entries Name: Scrap Yard In Liverpool Htt Location: 1, Imperial Court, Exchange Street East, Liverpool, L2 3PQ Classification: Car Breakers & Dismantlers Status: Inactive Positional Accuracy: Automatically positioned to the address	A18SE (N)	400	-	334232 390556
133	Contemporary Trade Directory Entries Name: Breeze Carpet Cleaners Ltd Location: Unit 220 Imperial Court, Exchange Street East, Liverpool, Merseyside, L2 3AB Classification: Carpet, Curtain & Upholstery Cleaners Status: Inactive Positional Accuracy: Manually positioned within the geographical locality	A18SE (N)	400	-	334232 390556
133	Contemporary Trade Directory Entries Name: Scrap Cars Vans Caravans Buyer Location: Imperial Court, Exchange Street East, Liverpool, L2 3PQ Classification: Car Breakers & Dismantlers Status: Inactive Positional Accuracy: Automatically positioned to the address	A18SE (N)	400	-	334232 390556
133	Contemporary Trade Directory Entries Name: Scrap Car Now Today Cash Liverpool Location: Unit 1a, Liverpool, Merseyside, L2 3AB Classification: Car Breakers & Dismantlers Status: Inactive Positional Accuracy: Manually positioned within the geographical locality	A18SE (N)	400	-	334232 390556
133	Contemporary Trade Directory Entries Name: Breeze Carpet Cleaners Ltd Location: Unit 220 Imperial Court, Exchange Street East, Liverpool, Merseyside, L2 3AB Classification: Carpet, Curtain & Upholstery Cleaners Status: Inactive Positional Accuracy: Manually positioned within the geographical locality	A18SE (N)	400	-	334232 390556
133	Contemporary Trade Directory Entries Name: Best Liverpool Cleaning Location: Unit 1/A, Imperial Court, Exchange Street East, Liverpool, L2 3AB Classification: Cleaning Services - Domestic Status: Active Positional Accuracy: Automatically positioned to the address	A18SE (N)	400	-	334232 390556
133	Contemporary Trade Directory Entries Name: Timberwise (Uk) Ltd Location: Suite 101, Imperial Court, Exchange St East, Liverpool, Merseyside, L2 3AB Classification: Damp & Dry Rot Control Status: Inactive Positional Accuracy: Manually positioned within the geographical locality	A18SE (N)	400	-	334232 390556

Map ID	Details	Quadrant Reference (Compass Direction)	Estimated Distance From Site	Contact	NGR
133	Contemporary Trade Directory Entries Name: Component Recycling Ltd Location: Unit 1/A, Imperial Court, Exchange Street East, Liverpool, Merseyside, L2 3AB Classification: Reclaiming - Waste Products Status: Inactive Positional Accuracy: Manually positioned to the address or location	A18SE (N)	400	-	334232 390556
133	Contemporary Trade Directory Entries Name: Pest Solutions Ltd Location: Horton House, Exchange Flags, Liverpool, Merseyside, L2 3PF Classification: Pest & Vermin Control Status: Active Positional Accuracy: Manually positioned to the address or location	A18SW (N)	413	-	334181 390566
133	Contemporary Trade Directory Entries Name: Scrap Yard In Liverpool Htt Location: Horton House, Liverpool, Merseyside, L2 3pf Classification: Car Breakers & Dismantlers Status: Inactive Positional Accuracy: Manually positioned to the address or location	A18SW (N)	413	-	334181 390566
133	Contemporary Trade Directory Entries Name: Laundry Angel Location: 36, Exchange Street East, Liverpool, Merseyside, L2 3PS Classification: Dry Cleaners Status: Inactive Positional Accuracy: Manually positioned to the address or location	A18SW (N)	438	-	334206 390593
133	Contemporary Trade Directory Entries Name: Uk Print Ltd Location: 36, Exchange Street East, Liverpool, L2 3PS Classification: Printers Status: Inactive Positional Accuracy: Automatically positioned to the address	A18SW (N)	438	-	334206 390593
134	Contemporary Trade Directory Entries Name: Cleveland Electrical Co Ltd Location: 50, Park Lane, Liverpool, L1 8HE Classification: Electric Motor Sales & Service Status: Inactive Positional Accuracy: Automatically positioned to the address	A8NE (SE)	413	-	334511 389777
135	Contemporary Trade Directory Entries Name: Cegasa Uk Ltd Location: Unit 36A, The Colonnades, Albert Dock, Liverpool, L3 4AA Classification: Battery Manufacturers & Supplies Status: Active Positional Accuracy: Automatically positioned to the address	A8NW (SW)	415	-	334008 389718
136	Contemporary Trade Directory Entries Name: Auto Shipping Ltd Location: 25, Victoria Street, Liverpool, L1 6BD Classification: Freight Forwarders Status: Inactive Positional Accuracy: Automatically positioned to the address	A18SE (NE)	418	-	334467 390498
136	Contemporary Trade Directory Entries Name: Colins Compass Location: 25, Victoria Street, Liverpool, L1 6BD Classification: Do It Yourself Wholesalers Status: Inactive Positional Accuracy: Automatically positioned to the address	A18SE (NE)	418	-	334467 390498
136	Contemporary Trade Directory Entries Name: Simple Design & Print Location: 25, Victoria Street, Liverpool, L1 6BD Classification: Printers Status: Inactive Positional Accuracy: Automatically positioned to the address	A18SE (NE)	418	-	334467 390498
136	Contemporary Trade Directory Entries Name: A & A Location: Victoria House, 25, Victoria Street, Liverpool, L1 6BD Classification: Blinds, Awnings & Canopies Status: Inactive Positional Accuracy: Automatically positioned to the address	A18SE (NE)	418	-	334467 390498
136	Contemporary Trade Directory Entries Name: Apex Design & Print Location: Victoria House, 25, Victoria Street, Liverpool, Merseyside, L1 6BD Classification: Printers Status: Inactive Positional Accuracy: Automatically positioned to the address	A18SE (NE)	418	-	334467 390498

Map ID	Details	Quadrant Reference (Compass Direction)	Estimated Distance From Site	Contact	NGR
136	Contemporary Trade Directory Entries Name: Apex Design & Print Location: Victoria House, 25, Victoria Street, Liverpool, Merseyside, L1 6BD Classification: Printers Status: Inactive Positional Accuracy: Automatically positioned to the address	A18SE (NE)	418	-	334467 390498
137	Contemporary Trade Directory Entries Name: A L Maugham & Co Ltd Location: 3, Leather Lane, LIVERPOOL, L2 2AE Classification: Leather Merchants & Wholesalers Status: Active Positional Accuracy: Automatically positioned to the address	A18SE (N)	422	-	334292 390573
137	Contemporary Trade Directory Entries Name: Leathers Lane Services Location: 3, Leather Lane, Liverpool, L2 2AE Classification: Laundries & Launderettes Status: Inactive Positional Accuracy: Automatically positioned to the address	A18SE (N)	422	-	334292 390573
137	Contemporary Trade Directory Entries Name: Printing.Com Location: 31a, Dale Street, Liverpool, L2 2HF Classification: Printers Status: Active Positional Accuracy: Automatically positioned to the address	A18SE (N)	434	-	334324 390579
137	Contemporary Trade Directory Entries Name: Printing.Com Location: 31a, Dale Street, Liverpool, L2 2HF Classification: Printers Status: Inactive Positional Accuracy: Automatically positioned to the address	A18SE (N)	434	-	334324 390579
137	Contemporary Trade Directory Entries Name: Artists Club Liverpool Location: 5, Eberle Street, Liverpool, L2 2AG Classification: Catering Equipment Status: Active Positional Accuracy: Automatically positioned to the address	A18SE (N)	442	-	334292 390593
138	Contemporary Trade Directory Entries Name: Askaprice.Com Location: 1, Henry Street, Liverpool, L1 5BS Classification: Car Dealers Status: Inactive Positional Accuracy: Automatically positioned to the address	A14SW (SE)	436	-	334652 389916
139	Contemporary Trade Directory Entries Name: Cashino Location: 12, Williamson Street, Liverpool, L1 1EB Classification: Cabinet Makers Status: Inactive Positional Accuracy: Automatically positioned to the address	A14NW (NE)	448	-	334647 390338
140	Contemporary Trade Directory Entries Name: Parchment Location: Unit 31, The Met Quarter, 43, Whitechapel, Liverpool, L1 6DA Classification: Greeting Card Publishers & Wholesalers Status: Inactive Positional Accuracy: Automatically positioned to the address	A19SW (NE)	448	-	334561 390454
141	Contemporary Trade Directory Entries Name: Assura Pharmacy Location: 30, Argyle Street, Liverpool, L1 5DL Classification: Pharmaceutical Manufacturers & Distributors Status: Inactive Positional Accuracy: Automatically positioned to the address	A14SW (SE)	449	-	334634 389857
141	Contemporary Trade Directory Entries Name: Duke'S Cold Brew Location: 26, Argyle Street, Liverpool, L1 5DL Classification: Soft Drinks - Manufacturers Status: Active Positional Accuracy: Manually positioned to the address or location	A14SW (SE)	450	-	334634 389857
142	Contemporary Trade Directory Entries Name: Brinkwood Ltd Location: Yorkshire House, 18, Chapel Street, Liverpool, L3 9AG Classification: Ship Builders, Repairs & Fittings Status: Inactive Positional Accuracy: Manually positioned to the address or location	A18SW (N)	458	-	334040 390574

Map ID	Details	Quadrant Reference (Compass Direction)	Estimated Distance From Site	Contact	NGR
142	Contemporary Trade Directory Entries Name: H S O G Location: Yorkshire House, 18, Chapel Street, Liverpool, L3 9AG Classification: Oil & Gas Exploration Supplies & Services Status: Active Positional Accuracy: Automatically positioned to the address	A18SW (N)	459	-	334040 390574
143	Contemporary Trade Directory Entries Name: Morstar Ltd Location: Exchange Flags, Liverpool, Merseyside, L2 3PF Classification: Cleaning Services - Domestic Status: Inactive Positional Accuracy: Manually positioned within the geographical locality	A18SW (N)	463	-	334174 390616
143	Contemporary Trade Directory Entries Name: Photographic Location: 2, Old Hall Street, Liverpool, L3 9RQ Classification: Photographic Processors Status: Inactive Positional Accuracy: Automatically positioned to the address	A18SW (N)	481	-	334129 390627
143	Contemporary Trade Directory Entries Name: Sdv Ltd Location: Tithebarn House, Tithebarn Street, Liverpool, L2 2NZ Classification: Freight Forwarders Status: Inactive Positional Accuracy: Automatically positioned to the address	A18SW (N)	481	-	334129 390627
143	Contemporary Trade Directory Entries Name: D P Ships Location: Second Floor, Tithebarn House, Tithebarn Street, Liverpool, L2 2NZ Classification: Freight Forwarders Status: Inactive Positional Accuracy: Automatically positioned to the address	A18SW (N)	481	-	334129 390627
143	Contemporary Trade Directory Entries Name: Sdv Uk Ltd Location: Tithebarn House, Tithebarn Street, Liverpool, L2 2SF Classification: Freight Forwarders Status: Inactive Positional Accuracy: Automatically positioned to the address	A18SW (N)	481	-	334129 390627
143	Contemporary Trade Directory Entries Name: Moorfields Photographic Ltd Location: 2, Old Hall Street, LIVERPOOL, L3 9RQ Classification: Photographic Processors Status: Inactive Positional Accuracy: Automatically positioned to the address	A18SW (N)	481	-	334129 390627
143	Contemporary Trade Directory Entries Name: Moorfields Photographic Location: 2, Old Hall Street, Liverpool, L3 9RQ Classification: Photographic Processors Status: Inactive Positional Accuracy: Automatically positioned to the address	A18SW (N)	481	-	334129 390627
144	Contemporary Trade Directory Entries Name: Commbinary Ltd Location: Citrus House, Dale St, Liverpool, Merseyside, L2 5SF Classification: Telecommunications Equipment & Systems Status: Inactive Positional Accuracy: Manually positioned to the road within the address or location	A18SE (N)	463	-	334386 390591
145	Contemporary Trade Directory Entries Name: S W Energy Ltd Location: 1, Old Hall Street, LIVERPOOL, L3 9HF Classification: Heating Equipment - Sales & Service Status: Active Positional Accuracy: Automatically positioned to the address	A18SW (N)	471	-	334081 390604
145	Contemporary Trade Directory Entries Name: C C'S @ The Exchange Location: 1, Old Hall Street, Liverpool, Merseyside, L3 9HF Classification: Freight Forwarders Status: Inactive Positional Accuracy: Manually positioned to the address or location	A18SW (N)	471	-	334081 390604
145	Contemporary Trade Directory Entries Name: Wallace Manufacturing Chemists Ltd Location: Harley Buildings, 11, Old Hall Street, Liverpool, L3 9HT Classification: Pharmaceutical Manufacturers & Distributors Status: Active Positional Accuracy: Automatically positioned to the address	A18SW (N)	507	-	334061 390635

Map ID	Details	Quadrant Reference (Compass Direction)	Estimated Distance From Site	Contact	NGR
145	Contemporary Trade Directory Entries Name: Wallace Manufacturing Chemists Location: Harley Buildings, 11 Old Hall St, Liverpool, Merseyside, L3 9HT Classification: Pharmaceutical Manufacturers & Distributors Status: Inactive Positional Accuracy: Manually positioned to the address or location	A18SW (N)	507	-	334060 390634
146	Contemporary Trade Directory Entries Name: Dixons Location: 56, Church Street, Liverpool, L1 3AY Classification: Electrical Goods Sales, Manufacturers & Wholesalers Status: Inactive Positional Accuracy: Automatically positioned to the address	A14NW (E)	477	-	334723 390230
146	Contemporary Trade Directory Entries Name: Bootle Cemetery Location: Linacre La, Liverpool, L70 1AS Classification: Cemeteries & Crematoria Status: Inactive Positional Accuracy: Manually positioned within the geographical locality	A14NW (E)	493	-	334726 390272
147	Contemporary Trade Directory Entries Name: Shaver Centre Location: 35, School Lane, Liverpool, L1 3DA Classification: Domestic Appliances - Servicing, Repairs & Parts Status: Active Positional Accuracy: Automatically positioned to the address	A14NW (E)	506	-	334759 390191
147	Contemporary Trade Directory Entries Name: Uk Print Brokers Ltd Location: Hanover House, 85, Hanover Street, Liverpool, Merseyside, L1 3DZ Classification: Printers Status: Inactive Positional Accuracy: Manually positioned to the address or location	A14NW (E)	531	-	334786 390188
148	Contemporary Trade Directory Entries Name: 07837357807 Location: Venture Place, Sir Thomas Street, Liverpool, L1 6BW Classification: Mobile Phone Accessories and Car Kits Status: Inactive Positional Accuracy: Automatically positioned to the address	A19SW (NE)	510	-	334615 390487
149	Contemporary Trade Directory Entries Name: R Pimblett & Son Location: N C P Building, 58, Hanover Street, Liverpool, L1 4AF Classification: Cleaning Services - Commercial Status: Inactive Positional Accuracy: Automatically positioned to the address	A14SW (E)	510	-	334770 390107
150	Contemporary Trade Directory Entries Name: Chris Davis Location: 56a, Whitechapel, Liverpool, L1 6EG Classification: Dry Cleaners Status: Inactive Positional Accuracy: Automatically positioned to the address	A14NW (NE)	513	-	334650 390448
150	Contemporary Trade Directory Entries Name: Chris Davies Alterations & Dry Cleaning Location: 56a, Whitechapel, Liverpool, Merseyside, L1 6EG Classification: Dry Cleaners Status: Active Positional Accuracy: Automatically positioned to the address	A14NW (NE)	513	-	334650 390448
150	Contemporary Trade Directory Entries Name: Max Spielmann Location: 17, Richmond Street, Liverpool, Merseyside, L1 1EE Classification: Photographic Processors Status: Inactive Positional Accuracy: Automatically positioned to the address	A14NW (NE)	520	-	334675 390426
151	Contemporary Trade Directory Entries Name: Q7 Cleaning Services Location: Silkhouse Court, Tithebarn St, Liverpool, Merseyside, L2 2LZ Classification: Commercial Cleaning Services Status: Inactive Positional Accuracy: Manually positioned within the geographical locality	A18SW (N)	515	-	334175 390668
151	Contemporary Trade Directory Entries Name: Scrap Yard In Liverpool Htt Location: 105 Silkhouse Court, Liverpool, Merseyside, L2 2Lz Classification: Car Breakers & Dismantlers Status: Inactive Positional Accuracy: Manually positioned within the geographical locality	A18SW (N)	515	-	334175 390668

Map ID	Details	Quadrant Reference (Compass Direction)	Estimated Distance From Site	Contact	NGR
151	Contemporary Trade Directory Entries Name: British Steel Plc Location: Silkhouse Court, Tithebarn Street, Liverpool, Merseyside, L2 2LZ Classification: Steel Manufacturers Status: Inactive Positional Accuracy: Manually positioned to the address or location	A18SW (N)	515	-	334175 390668
151	Contemporary Trade Directory Entries Name: Max Spielmann Location: Silkhouse Court, Tithebarn Street, Liverpool, Merseyside, L2 2LZ Classification: Photographic Processors Status: Inactive Positional Accuracy: Automatically positioned to the address	A18SW (N)	515	-	334175 390668
151	Contemporary Trade Directory Entries Name: Delacasa Location: Tithebarn Street, Liverpool, Merseyside, L2 2LZ Classification: Cleaning Services - Domestic Status: Active Positional Accuracy: Manually positioned within the geographical locality	A18SW (N)	515	-	334175 390668
152	Contemporary Trade Directory Entries Name: Warrant Group Plc Location: Warrant House, 18, Rumford Place, Liverpool, L3 9DG Classification: Freight Forwarders Status: Inactive Positional Accuracy: Automatically positioned to the address	A18SW (N)	527	-	334009 390635
152	Contemporary Trade Directory Entries Name: Warrant Group Plc Location: Warrant House, 8e, Rumford Place, Liverpool, L3 9DG Classification: Freight Forwarders Status: Inactive Positional Accuracy: Automatically positioned to the address	A18SW (N)	527	-	334009 390635
152	Contemporary Trade Directory Entries Name: Britannic Shipping Services Ltd Location: African Chambers, 19, Old Hall Street, Liverpool, L3 9JQ Classification: Freight Forwarders Status: Inactive Positional Accuracy: Automatically positioned to the address	A18SW (N)	535	-	334045 390659
152	Contemporary Trade Directory Entries Name: Jollygoodprint.Co.Uk Location: City Buildings, 21-23, Old Hall Street, Liverpool, L3 9BS Classification: Printers Status: Active Positional Accuracy: Automatically positioned to the address	A18SW (N)	553	-	334036 390675
152	Contemporary Trade Directory Entries Name: Capital Car Park Ltd Location: 6b, Fazakerley Street, Liverpool, L3 9DL Classification: Car Painters & Sprayers Status: Inactive Positional Accuracy: Automatically positioned to the address	A18SW (N)	558	-	334008 390669
153	Contemporary Trade Directory Entries Name: Joseph P Lamb & Son Location: Maritime Building, Wapping, Liverpool, L1 8DQ Classification: Chandlers Status: Inactive Positional Accuracy: Automatically positioned to the address	A8NE (SE)	532	-	334491 389615
154	Contemporary Trade Directory Entries Name: Abex Cleaning & Property Solutions Location: 20-26 Henry St, Liverpool, Merseyside, L1 5BS Classification: Cleaning Services - Domestic Status: Inactive Positional Accuracy: Manually positioned to the address or location	A14SW (SE)	536	-	334734 389856
154	Contemporary Trade Directory Entries Name: Presentation Packaging Ltd Location: 64, Duke Street, Liverpool, Merseyside, L1 5AD Classification: Packaging & Wrapping Equipment & Supplies Status: Inactive Positional Accuracy: Manually positioned to the address or location	A14SW (SE)	563	-	334772 389873
154	Contemporary Trade Directory Entries Name: Brown Brough Location: 64, Duke Street, Liverpool, Merseyside, L1 5AD Classification: Packaging & Wrapping Equipment & Supplies Status: Inactive Positional Accuracy: Manually positioned to the address or location	A14SW (SE)	563	-	334772 389873

Map ID	Details	Quadrant Reference (Compass Direction)	Estimated Distance From Site	Contact	NGR
155	Contemporary Trade Directory Entries Name: J J Diggle Ltd Location: 69a, Church Street, Liverpool, L1 1DG Classification: Jewellery Manufacturers & Repairers Status: Inactive Positional Accuracy: Automatically positioned to the address	A14NW (E)	562	-	334804 390252
156	Contemporary Trade Directory Entries Name: National Car Parks Plc Location: Vernon Street, Liverpool, L2 2AY Classification: Car Painters & Sprayers Status: Inactive Positional Accuracy: Automatically positioned to the address	A18SE (N)	568	-	334364 390707
157	Contemporary Trade Directory Entries Name: T Wright (Toolmakers) Ltd Location: 1, Grayson Street, Liverpool, L1 8DD Classification: Precision Engineers Status: Inactive Positional Accuracy: Automatically positioned to the address	A8NE (SE)	571	-	334542 389602
158	Contemporary Trade Directory Entries Name: Stirling Steelcraft Co Location: 11, Cheapside, Liverpool, L2 2DY Classification: Catering Equipment Status: Inactive Positional Accuracy: Automatically positioned to the address	A18SE (NE)	585	-	334471 390688
158	Contemporary Trade Directory Entries Name: Newton Ellis & Co Location: 29, Cheapside, LIVERPOOL, L2 2DY Classification: Photographic Equipment Repairs Status: Active Positional Accuracy: Automatically positioned to the address	A18SE (N)	602	-	334453 390714
159	Contemporary Trade Directory Entries Name: Essex Partners Location: 73, Park Lane, Liverpool, L1 5EX Classification: Metal Products - Fabricated Status: Active Positional Accuracy: Automatically positioned to the address	A9NW (SE)	587	-	334664 389680
160	Contemporary Trade Directory Entries Name: The Cleaning Fairy Location: 30 Bixteth St, Liverpool, Merseyside, L3 9BB Classification: Commercial Cleaning Services Status: Inactive Positional Accuracy: Manually positioned to the road within the address or location	A18SW (N)	597	-	334141 390747
160	Contemporary Trade Directory Entries Name: Cleaners Wavertree Location: The Plaza, 100, Old Hall Street, Liverpool, L3 9QJ Classification: Cleaning Services - Domestic Status: Active Positional Accuracy: Automatically positioned to the address	A18SW (N)	599	-	334100 390741
160	Contemporary Trade Directory Entries Name: N S Shipping Location: 109, Cotton Exchange Building, Old Hall Street, Liverpool, L3 9LQ Classification: Freight Forwarders Status: Active Positional Accuracy: Automatically positioned to the address	A18SW (N)	603	-	334097 390745
160	Contemporary Trade Directory Entries Name: Prima Master Cleaners Location: G09 Cotton Exchange Building, Old Hall Street, Liverpool, L3 9LQ Classification: Dry Cleaners Status: Inactive Positional Accuracy: Automatically positioned to the address	A18SW (N)	603	-	334097 390745
160	Contemporary Trade Directory Entries Name: Lysander Shipping Location: 606, Cotton Exchange Building, Old Hall Street, Liverpool, L3 9LQ Classification: Freight Forwarders Status: Active Positional Accuracy: Automatically positioned to the address	A18SW (N)	603	-	334097 390745

Map ID	Details	Quadrant Reference (Compass Direction)	Estimated Distance From Site	Contact	NGR
160	Contemporary Trade Directory Entries Name: Edmondson Shipping & Forwarding Location: 322a, Cotton Exchange Building, Old Hall Street, Liverpool, Merseyside, L3 9LQ Classification: Freight Forwarders Status: Inactive Positional Accuracy: Automatically positioned to the address	A18SW (N)	603	-	334097 390745
160	Contemporary Trade Directory Entries Name: Aero-Maritime Co Ltd Location: 515, Cotton Exchange Building, Old Hall Street, Liverpool, L3 9LQ Classification: Freight Forwarders Status: Inactive Positional Accuracy: Automatically positioned to the address	A18SW (N)	603	-	334097 390745
160	Contemporary Trade Directory Entries Name: Baker Sillavan Ltd Location: 316, Cotton Exchange Building, Old Hall Street, Liverpool, L3 9LF Classification: Mineral Merchants Status: Inactive Positional Accuracy: Automatically positioned to the address	A18SW (N)	603	-	334097 390745
160	Contemporary Trade Directory Entries Name: Richard Baker Harrison Ltd Location: 316, Cotton Exchange Building, Old Hall Street, Liverpool, L3 9LF Classification: Mineral Merchants Status: Inactive Positional Accuracy: Automatically positioned to the address	A18SW (N)	603	-	334097 390745
160	Contemporary Trade Directory Entries Name: Export Logistics Ltd Location: 109, Cotton Exchange Building, Old Hall Street, Liverpool, L3 9LQ Classification: Freight Forwarders Status: Inactive Positional Accuracy: Automatically positioned to the address	A18SW (N)	603	-	334097 390745
160	Contemporary Trade Directory Entries Name: Haichen Talc Ltd Location: 316, Cotton Exchange Building, Old Hall Street, Liverpool, L3 9LF Classification: Mineral Merchants Status: Inactive Positional Accuracy: Automatically positioned to the address	A18SW (N)	603	-	334097 390745
160	Contemporary Trade Directory Entries Name: Guangxi Talc Ltd Location: 316, Cotton Exchange Building, Old Hall Street, Liverpool, L3 9LF Classification: Mineral Merchants Status: Inactive Positional Accuracy: Automatically positioned to the address	A18SW (N)	603	-	334097 390745
160	Contemporary Trade Directory Entries Name: Anjon Freight Services Ltd Location: 302, Cotton Exchange Building, Old Hall Street, LIVERPOOL, L3 9LQ Classification: Road Haulage Services Status: Active Positional Accuracy: Automatically positioned to the address	A18SW (N)	603	-	334097 390745
160	Contemporary Trade Directory Entries Name: Liver Freight Agency Ltd Location: G 0 1, The Cotton Exchange Building, Bixteth St, Liverpool, Merseyside, L3 9JR Classification: Freight Forwarders Status: Inactive Positional Accuracy: Manually positioned to the address or location	A18SW (N)	603	-	334096 390744
160	Contemporary Trade Directory Entries Name: C F S Freight Forwarding Location: 313, Cotton Exchange Building, Old Hall Street, Liverpool, L3 9LQ Classification: Freight Forwarders Status: Active Positional Accuracy: Automatically positioned to the address	A18SW (N)	603	-	334097 390745
160	Contemporary Trade Directory Entries Name: Saturn Gas Ltd Location: 308, Cotton Exchange Building, Old Hall Street, Liverpool, Merseyside, L3 9LQ Classification: Gas Suppliers Status: Inactive Positional Accuracy: Manually positioned to the address or location	A18SW (N)	603	-	334097 390745

Map ID	Details	Quadrant Reference (Compass Direction)	Estimated Distance From Site	Contact	NGR
160	Contemporary Trade Directory Entries Name: Godiva Enterprise Ltd Location: 602, Cotton Exchange Building, Old Hall Street, Liverpool, Merseyside, L3 9LQ Classification: Freight Forwarders Status: Inactive Positional Accuracy: Manually positioned to the address or location	A18SW (N)	603	-	334097 390745
160	Contemporary Trade Directory Entries Name: Knowsley Lift Svs Ltd Location: 101 The Cotton Exchange, Old Hall St, Liverpool, Merseyside, L3 9LQ Classification: Stairlifts - Manufacturers & Installers Status: Inactive Positional Accuracy: Manually positioned to the address or location	A18SW (N)	603	-	334096 390744
160	Contemporary Trade Directory Entries Name: Lysander Shipping Location: 208, Cotton Exchange Building, Old Hall Street, Liverpool, Merseyside, L3 9LQ Classification: Freight Forwarders Status: Inactive Positional Accuracy: Automatically positioned to the address	A18SW (N)	603	-	334097 390745
160	Contemporary Trade Directory Entries Name: Ukelectronics4u Ltd Location: 316, Cotton Exchange Building, Old Hall Street, Liverpool, L3 9LF Classification: Mobile Phone Accessories and Car Kits Status: Inactive Positional Accuracy: Automatically positioned to the address	A18SW (N)	603	-	334097 390745
161	Contemporary Trade Directory Entries Name: E F G Matthews Office Furniture Ltd Location: Mercury Court, Tithebarn Street, LIVERPOOL, L2 2QP Classification: Office Furniture & Equipment Status: Inactive Positional Accuracy: Manually positioned to the address or location	A18SE (N)	602	-	334229 390758
161	Contemporary Trade Directory Entries Name: Alphagraphics Location: Pall Mall House, Mercury Court, Tithebarn Street, Liverpool, Merseyside, L2 2QP Classification: Printers Status: Inactive Positional Accuracy: Automatically positioned to the address	A18SE (N)	603	-	334229 390759
161	Contemporary Trade Directory Entries Name: Bat Transport Ltd Location: Atrium House, Mercury Court, Tithebarn Street, Liverpool, Merseyside, L2 2QP Classification: Road Haulage Services Status: Inactive Positional Accuracy: Automatically positioned to the address	A18SE (N)	603	-	334229 390759
162	Contemporary Trade Directory Entries Name: Tesco Petrol Filling Station Location: Metro Store, Clayton Square, Liverpool, L1 1DP Classification: Petrol Filling Stations Status: Inactive Positional Accuracy: Automatically positioned to the address	A14NW (E)	603	-	334822 390333
163	Contemporary Trade Directory Entries Name: Nbc Bird & Pest Solutions Location: Fleet St, Liverpool, Merseyside, L1 4AN Classification: Pest & Vermin Control Status: Inactive Positional Accuracy: Manually positioned to the road within the address or location	A14SW (E)	618	-	334877 390074
164	Contemporary Trade Directory Entries Name: Energy Centres Location: 24-26, Bold Street, Liverpool, L1 4DS Classification: Gas Appliances - Sales & Service Status: Inactive Positional Accuracy: Automatically positioned to the address	A14NW (E)	624	-	334883 390144
165	Contemporary Trade Directory Entries Name: Tachograph Bureau Solutions Ltd Location: 85-89, Duke Street, Liverpool, L1 5AP Classification: Commercial Vehicle Servicing, Repairs, Parts & Accessories Status: Inactive Positional Accuracy: Automatically positioned to the address	A14SW (E)	626	-	334849 389895

Map ID	Details	Quadrant Reference (Compass Direction)	Estimated Distance From Site	Contact	NGR
165	Contemporary Trade Directory Entries Name: Tudor Lukas Location: 85-89, Duke Street, Liverpool, Merseyside, L1 5AP Classification: Greeting Card Publishers & Wholesalers Status: Inactive Positional Accuracy: Automatically positioned to the address	A14SW (E)	626	-	334849 389895
165	Contemporary Trade Directory Entries Name: Ciglow Industrial Services Ltd Location: 85-89, Duke Street, Liverpool, Merseyside, L1 5AP Classification: Industrial Services Status: Inactive Positional Accuracy: Manually positioned to the address or location	A14SW (E)	626	-	334849 389895
165	Contemporary Trade Directory Entries Name: Ciglow Industrial Services Location: 85-89, Duke Street, Liverpool, Merseyside, L1 5AP Classification: Industrial Services Status: Inactive Positional Accuracy: Manually positioned to the address or location	A14SW (E)	626	-	334849 389895
165	Contemporary Trade Directory Entries Name: Arena Press Location: Arena House, 82-84, Duke Street, Liverpool, L1 5AA Classification: Printers Status: Inactive Positional Accuracy: Automatically positioned to the address	A14SW (E)	643	-	334852 389857
165	Contemporary Trade Directory Entries Name: Tyrrell Plastics Ltd Location: 48-50, Henry Street, Liverpool, Merseyside, L1 5BS Classification: Packaging & Wrapping Equipment & Supplies Status: Inactive Positional Accuracy: Automatically positioned to the address	A14SW (SE)	647	-	334836 389811
165	Contemporary Trade Directory Entries Name: River Marine Fuels Ltd Location: 46, Henry Street, Liverpool, L1 5AY Classification: Fuel Dealers Status: Active Positional Accuracy: Automatically positioned to the address	A14SW (SE)	647	-	334836 389811
166	Contemporary Trade Directory Entries Name: Johnson Cleaners (Uk) Ltd Location: 7, Ranelagh Street, Liverpool, L1 1JW Classification: Dry Cleaners Status: Inactive Positional Accuracy: Automatically positioned to the address	A14NW (E)	629	-	334875 390244
166	Contemporary Trade Directory Entries Name: Tie Rack Location: Unit 21, Clayton Square Shopping Centre, Liverpool, L1 1QR Classification: Bags, Belts & Accessories - Manufacturers & Suppliers Status: Inactive Positional Accuracy: Automatically positioned to the address	A14NW (E)	632	-	334874 390260
167	Contemporary Trade Directory Entries Name: Kall Kwik Location: Stanley Hall, Edmund Street, Liverpool, Merseyside, L3 9NG Classification: Printers Status: Active Positional Accuracy: Manually positioned to the address or location	A18SW (N)	630	-	334049 390760
168	Contemporary Trade Directory Entries Name: Omega Plastics Ltd Location: Cornhill, Liverpool, L1 8DZ Classification: Plastics - Injection Moulding Status: Inactive Positional Accuracy: Automatically positioned to the address	A9NW (SE)	631	-	334602 389570
169	Contemporary Trade Directory Entries Name: A Perkins (Liverpool) Ltd Location: 94, Dale Street, Liverpool, L2 5TF Classification: Domestic Appliances - Servicing, Repairs & Parts Status: Inactive Positional Accuracy: Automatically positioned to the address	A19SW (NE)	644	-	334585 390691
169	Contemporary Trade Directory Entries Name: Business Machine Services Location: 3, Crosshall Street, Liverpool, Merseyside, L1 6DQ Classification: Photocopiers Status: Inactive Positional Accuracy: Manually positioned to the address or location	A19SW (NE)	644	-	334585 390691

Map ID	Details	Quadrant Reference (Compass Direction)	Estimated Distance From Site	Contact	NGR
170	Contemporary Trade Directory Entries Name: Cleaners Central Location: 127, St. Georges Way, St. Johns Precinct, Liverpool, L1 1LY Classification: Cleaning Services - Domestic Status: Active Positional Accuracy: Automatically positioned to the address	A14NW (NE)	646	-	334827 390424
170	Contemporary Trade Directory Entries Name: The Perfume Shop Location: 39, Dawson Way, St. Johns Precinct, Liverpool, L1 1LJ Classification: Perfume Suppliers Status: Inactive Positional Accuracy: Automatically positioned to the address	A14NW (NE)	646	-	334827 390424
170	Contemporary Trade Directory Entries Name: Delaceys Top 2 Toe Location: 30, St. Johns Square, St. Johns Precinct, Liverpool, Merseyside, L1 1LT Classification: Cosmetic Manufacturers Status: Inactive Positional Accuracy: Manually positioned to the address or location	A14NW (NE)	691	-	334869 390440
171	Contemporary Trade Directory Entries Name: Shopmobility Location: Unit 48A, Clayton Square Shopping Centre, Liverpool, L1 1QR Classification: Disability Equipment - Manufacturers & Suppliers Status: Inactive Positional Accuracy: Automatically positioned to the address	A14NW (E)	659	-	334894 390290
171	Contemporary Trade Directory Entries Name: Klick Location: 15, Cases Street, Liverpool, Merseyside, L1 1HW Classification: Photographic Processors Status: Inactive Positional Accuracy: Automatically positioned to the address	A14NE (E)	683	-	334923 390275
172	Contemporary Trade Directory Entries Name: Wakefield Inspection Services Ltd Location: Moffat House, 14-20, Pall Mall, Liverpool, L3 6AL Classification: Testing, Inspection & Calibration Equipment Manufacturers Status: Active Positional Accuracy: Automatically positioned to the address	A18NE (N)	678	-	334277 390832
172	Contemporary Trade Directory Entries Name: Studio Planet Ltd Location: Planet House, 14-20, Pall Mall, Liverpool, L3 6AL Classification: Printers Status: Inactive Positional Accuracy: Automatically positioned to the address	A18NE (N)	678	-	334277 390832
172	Contemporary Trade Directory Entries Name: Johnsons Seat Location: Pall Mall, Liverpool, Merseyside, L3 6AL Classification: Car Dealers Status: Active Positional Accuracy: Manually positioned within the geographical locality	A18NE (N)	683	-	334271 390837
173	Contemporary Trade Directory Entries Name: Soni'S Location: 35, Retail Market, St. Johns Precinct, Liverpool, L1 1NN Classification: Bags, Belts & Accessories - Manufacturers & Suppliers Status: Inactive Positional Accuracy: Automatically positioned to the address	A14NW (E)	683	-	334888 390381
173	Contemporary Trade Directory Entries Name: Afro Cosmetics Location: 16 Retail Market, St. Johns Precinct, Liverpool, L1 1NN Classification: Toiletries Status: Inactive Positional Accuracy: Manually positioned to the address or location	A14NW (E)	683	-	334888 390380
174	Contemporary Trade Directory Entries Name: Liverpool Gate Co Location: 73 Henry St, Liverpool, L1 5BS Classification: Gate Manufacturers Status: Inactive Positional Accuracy: Manually positioned to the address or location	A14SW (SE)	690	-	334883 389810
174	Contemporary Trade Directory Entries Name: Northwest Printing & Design Ltd Location: 96, Duke Street, Liverpool, L1 5AG Classification: Printers Status: Inactive Positional Accuracy: Automatically positioned to the address	A14SE (SE)	703	-	334905 389825

Map ID	Details	Quadrant Reference (Compass Direction)	Estimated Distance From Site	Contact	NGR
174	Contemporary Trade Directory Entries Name: Print Factory Location: 96, Duke Street, Liverpool, L1 5AG Classification: Printers Status: Active Positional Accuracy: Automatically positioned to the address	A14SE (SE)	703	-	334905 389825
174	Contemporary Trade Directory Entries Name: The Print Factory Location: 96, Duke Street, Liverpool, Merseyside, L1 5AG Classification: Printers Status: Inactive Positional Accuracy: Automatically positioned to the address	A14SE (SE)	703	-	334905 389825
174	Contemporary Trade Directory Entries Name: A M Print Ltd Location: 104, Duke Street, Liverpool, L1 5AG Classification: Printers Status: Inactive Positional Accuracy: Automatically positioned to the address	A14SE (SE)	729	-	334928 389816
174	Contemporary Trade Directory Entries Name: Flemings Uk Ltd Location: 116, Duke Street, Liverpool, L1 5JW Classification: Clothing & Fabrics - Manufacturers Status: Inactive Positional Accuracy: Automatically positioned to the address	A14SE (SE)	769	-	334959 389786
175	Contemporary Trade Directory Entries Name: Unique Design Location: 85, Victoria Street, Liverpool, L1 6DG Classification: Fireplaces & Mantelpieces Status: Inactive Positional Accuracy: Automatically positioned to the address	A19SW (NE)	693	-	334710 390653
176	Contemporary Trade Directory Entries Name: Denholm Logistics Location: 5, St. Pauls Square, LIVERPOOL, L3 9SJ Classification: Freight Forwarders Status: Active Positional Accuracy: Automatically positioned to the address	A18NW (N)	697	-	334025 390823
176	Contemporary Trade Directory Entries Name: Denholm Group Location: 5, St. Pauls Square, Liverpool, L3 9SJ Classification: Freight Forwarders Status: Active Positional Accuracy: Automatically positioned to the address	A18NW (N)	697	-	334025 390823
177	Contemporary Trade Directory Entries Name: Town Tyres Location: Parr Street, Liverpool, L1 4JN Classification: Tyre Dealers Status: Inactive Positional Accuracy: Automatically positioned to the address	A14SE (E)	699	-	334920 389877
178	Contemporary Trade Directory Entries Name: Slater Electrics (Northwest) Ltd Location: 22, Slater Street, Liverpool, L1 4BS Classification: Vacuum Cleaners - Sales & Service Status: Inactive Positional Accuracy: Automatically positioned to the address	A14SE (E)	701	-	334948 389977
179	Contemporary Trade Directory Entries Name: Tangos Location: 83-84, Retail Market, St. Johns Precinct, Liverpool, L1 1NW Classification: Electrical Goods Sales, Manufacturers & Wholesalers Status: Inactive Positional Accuracy: Automatically positioned to the address	A14NW (NE)	706	-	334880 390451
179	Contemporary Trade Directory Entries Name: Gansgear Location: 160, Market Square, St. Johns Precinct, Liverpool, L1 1ND Classification: Leisure & Sportswear Manufacturers & Wholesalers Status: Inactive Positional Accuracy: Automatically positioned to the address	A19SE (NE)	745	-	334912 390473
180	Contemporary Trade Directory Entries Name: Hobs On-Site Ltd Location: Unit 306, Vanilla Factory, 39, Fleet Street, Liverpool, L1 4AR Classification: Copying & Duplicating Services Status: Active Positional Accuracy: Automatically positioned to the address	A14SE (E)	708	-	334963 390020

Map ID	Details	Quadrant Reference (Compass Direction)	Estimated Distance From Site	Contact	NGR
180	Contemporary Trade Directory Entries Name: Sentinal Music Location: Unit 208, The Palace, 6-10, Slater Street, Liverpool, L1 4BS Classification: Record, Tape & CD Manufacturers Status: Inactive Positional Accuracy: Automatically positioned to the address	A14SE (E)	728	-	334984 390025
180	Contemporary Trade Directory Entries Name: Impact Games Location: The Palace, 6-10 Slater Street, Liverpool, Merseyside, L1 4BT Classification: Toys, Games & Sporting Goods - Manufacturers Status: Inactive Positional Accuracy: Manually positioned to the address or location	A14SE (E)	729	-	334984 390024
180	Contemporary Trade Directory Entries Name: 3 Beat Records Location: 5 Slater St, Liverpool, Merseyside, L1 4BW Classification: Record, Tape & CD Manufacturers & Wholesalers Status: Inactive Positional Accuracy: Manually positioned to the address or location	A14SE (E)	747	-	334998 389994
181	Contemporary Trade Directory Entries Name: Gemini Service Centre Location: 11-21, Parr Street, Liverpool, Merseyside, L1 4JN Classification: Garage Services Status: Inactive Positional Accuracy: Manually positioned to the address or location	A14SE (E)	715	-	334945 389902
181	Contemporary Trade Directory Entries Name: The Body Shop Location: 29, Parr Street, Liverpool, L1 4JN Classification: Car Body Repairs Status: Inactive Positional Accuracy: Automatically positioned to the address	A14SE (E)	754	-	334975 389866
182	Contemporary Trade Directory Entries Name: A Time To Shine Location: 16-18, Johnson Street, Liverpool, L3 2BQ Classification: Commercial Cleaning Services Status: Active Positional Accuracy: Automatically positioned to the address	A19SW (NE)	728	-	334598 390782
182	Contemporary Trade Directory Entries Name: Platen Bethune Location: 11-13, North Street, Liverpool, L3 2AZ Classification: Printers Status: Inactive Positional Accuracy: Automatically positioned to the address	A19SW (NE)	741	-	334611 390789
183	Contemporary Trade Directory Entries Name: O C S Document Solution Centre Location: 1, St. Pauls Square, Liverpool, L3 9SJ Classification: Printers Status: Active Positional Accuracy: Automatically positioned to the address	A18NW (N)	731	-	333970 390841
184	Contemporary Trade Directory Entries Name: Beers Timber & Building Supplies Ltd Location: 3, Kings Dock Street, Liverpool, L1 8JU Classification: Builders' Merchants Status: Inactive Positional Accuracy: Automatically positioned to the address	A9NW (SE)	731	-	334651 389483
185	Contemporary Trade Directory Entries Name: Car Scraping Scrap Yards In Liverpool Location: 22-23, Pownall Square, Liverpool, L3 6AD Classification: Car Breakers & Dismantlers Status: Inactive Positional Accuracy: Automatically positioned to the address	A18NE (N)	731	-	334311 390882
185	Contemporary Trade Directory Entries Name: Liverpool Lifting Gear Ltd Location: 22-23, Pownall Square, Liverpool, Merseyside, L3 6AD Classification: Lifting Equipment Status: Inactive Positional Accuracy: Manually positioned to the address or location	A18NE (N)	731	-	334311 390882
186	Contemporary Trade Directory Entries Name: F W D Freight Services Ltd Location: 30-32, Pall Mall, Liverpool, L3 6AL Classification: Freight Forwarders Status: Active Positional Accuracy: Automatically positioned to the address	A18NE (N)	735	-	334223 390890

Map ID	Details	Quadrant Reference (Compass Direction)	Estimated Distance From Site	Contact	NGR
187	Contemporary Trade Directory Entries Name: Brighthouse Location: 152-153, Charlotte Way, St. Johns Precinct, Liverpool, L1 1NB Classification: Electrical Goods Sales, Manufacturers & Wholesalers Status: Active Positional Accuracy: Automatically positioned to the address	A14NE (NE)	749	-	334941 390425
187	Contemporary Trade Directory Entries Name: Hog Roast Liverpool Location: 745 Liverpool Street, Liverpool, Merseyside, L1 1AA Classification: Catering Equipment Status: Active Positional Accuracy: Manually positioned within the geographical locality	A14NE (NE)	796	-	334982 390448
188	Contemporary Trade Directory Entries Name: Philip Armstrong Location: 76, Bold Street, Liverpool, L1 4HR Classification: Clothing & Fabrics - Manufacturers Status: Inactive Positional Accuracy: Automatically positioned to the address	A14SE (E)	793	-	335047 390007
189	Contemporary Trade Directory Entries Name: Burofloor Location: The Plaza, 100, Old Hall Street, Liverpool, L3 9QJ Classification: Carpets & Rugs - Manufacturers Status: Inactive Positional Accuracy: Automatically positioned to the address	A18NW (N)	802	-	333975 390917
189	Contemporary Trade Directory Entries Name: Bosch Rexroth Location: Basement, The Plaza, 100, Old Hall Street, Liverpool, L3 9QJ Classification: Distribution Services Status: Active Positional Accuracy: Automatically positioned to the address	A18NW (N)	802	-	333975 390917
189	Contemporary Trade Directory Entries Name: Scrap My Car Now For Money Liverpool Kws Location: The Plaza, 100, Old Hall Street, Liverpool, L3 9QJ Classification: Car Breakers & Dismantlers Status: Inactive Positional Accuracy: Automatically positioned to the address	A18NW (N)	802	-	333975 390917
189	Contemporary Trade Directory Entries Name: Western Cinema Services Ltd Location: The Plaza, 100, Old Hall Street, LIVERPOOL, L3 9QJ Classification: Cinema Equipment Status: Active Positional Accuracy: Automatically positioned to the address	A18NW (N)	802	-	333975 390917
189	Contemporary Trade Directory Entries Name: Ove Arup & Partners Location: Sir John Moores Building, 100, Old Hall Street, Liverpool, L3 9QJ Classification: Engineering Services Status: Active Positional Accuracy: Automatically positioned to the address	A18NW (N)	802	-	333975 390917
189	Contemporary Trade Directory Entries Name: Clean Choice Ltd Location: Basement, The Plaza, 100, Old Hall Street, Liverpool, L3 9QJ Classification: Commercial Cleaning Services Status: Active Positional Accuracy: Automatically positioned to the address	A18NW (N)	802	-	333975 390917
189	Contemporary Trade Directory Entries Name: Liverpool Cleaning Services Location: The Plaza, 100, Old Hall Street, Liverpool, L3 9QJ Classification: Cleaning Services - Domestic Status: Inactive Positional Accuracy: Automatically positioned to the address	A18NW (N)	802	-	333975 390917
190	Contemporary Trade Directory Entries Name: M H Sibson Location: Unit 3, Hatton Garden Industrial Estate, Johnson Street, Liverpool, Merseyside, L3 2BR Classification: Textile Manufacturing Status: Inactive Positional Accuracy: Manually positioned to the address or location	A18NE (N)	802	-	334502 390909

Map ID	Details	Quadrant Reference (Compass Direction)	Estimated Distance From Site	Contact	NGR
190	Contemporary Trade Directory Entries Name: Airside Location: Unit 3, Hatton Garden Industrial Estate, Johnson Street, Liverpool, L3 2BR Classification: Car Dealers Status: Inactive Positional Accuracy: Automatically positioned to the address	A18NE (N)	802	-	334502 390909
190	Contemporary Trade Directory Entries Name: Brian Green Ltd Location: 1, Great Crosshall Street, Liverpool, L3 2AP Classification: Office Furniture & Equipment Status: Inactive Positional Accuracy: Automatically positioned to the address	A18NE (N)	822	-	334485 390936
191	Contemporary Trade Directory Entries Name: Bromborough Paints Location: Unit 2, King Edward Industrial Estate, Gibraltar Row, Liverpool, L3 7HJ Classification: Painting & Decorating Supplies Status: Active Positional Accuracy: Automatically positioned to the address	A17NE (NW)	808	-	333783 390830
192	Contemporary Trade Directory Entries Name: Seal Street Garage Location: 84, Seal Street, Liverpool, Merseyside, L1 4BH Classification: Garage Services Status: Inactive Positional Accuracy: Manually positioned to the address or location	A14SE (E)	830	-	335052 389860
193	Contemporary Trade Directory Entries Name: Liverpool Rx Co Ltd Location: 27 Cropper St, Liverpool, L1 4EF Classification: Optical Goods - Manufacturers Status: Inactive Positional Accuracy: Manually positioned to the road within the address or location	A14SE (E)	842	-	335102 390094
193	Contemporary Trade Directory Entries Name: Max Spielmann Location: 34, Renshaw Street, Liverpool, Merseyside, L1 4EF Classification: Photographic Processors Status: Inactive Positional Accuracy: Automatically positioned to the address	A14NE (E)	857	-	335117 390131
194	Contemporary Trade Directory Entries Name: Copy Technology Ltd Location: Lancaster House, Old Hall Street, Liverpool, L3 9PY Classification: Photocopiers Status: Inactive Positional Accuracy: Automatically positioned to the address	A18NW (N)	850	-	333908 390943
195	Contemporary Trade Directory Entries Name: Gledhill Building Products Ltd Location: Unit 8, King Edward Industrial Estate, Gibraltar Row, Liverpool, Merseyside, L3 7HJ Classification: Sheet Metal Work Status: Inactive Positional Accuracy: Automatically positioned to the address	A17NE (NW)	857	-	333787 390892
195	Contemporary Trade Directory Entries Name: Halton Communications Ltd Location: Unit 12, King Edward Industrial Estate, Gibraltar Row, Liverpool, L3 7HJ Classification: Radio Communication Equipment Status: Inactive Positional Accuracy: Automatically positioned to the address	A17NE (NW)	886	-	333789 390926
196	Contemporary Trade Directory Entries Name: Graphic Expressions Location: Unit 4 Vauxhall Rd, Liverpool, Merseyside, L3 6BL Classification: Printers Status: Inactive Positional Accuracy: Manually positioned to the road within the address or location	A18NE (N)	864	-	334403 391002
196	Contemporary Trade Directory Entries Name: National Tyres & Autocare Location: 26-32, Vauxhall Road, LIVERPOOL, L3 6DW Classification: Tyre Dealers Status: Active Positional Accuracy: Automatically positioned to the address	A18NE (N)	864	-	334444 390992

Map ID	Details	Quadrant Reference (Compass Direction)	Estimated Distance From Site	Contact	NGR
196	Contemporary Trade Directory Entries Name: J B Treasure & Co Ltd Location: 36, Vauxhall Road, Liverpool, L3 6DN Classification: Glass Products - Manufacturers Status: Inactive Positional Accuracy: Automatically positioned to the address	A18NE (N)	888	-	334417 391023
196	Contemporary Trade Directory Entries Name: Save Service Station Location: 38, Vauxhall Road, Liverpool, L3 6DJ Classification: Petrol Filling Stations Status: Inactive Positional Accuracy: Automatically positioned to the address	A18NE (N)	920	-	334424 391055
197	Contemporary Trade Directory Entries Name: New Pit Stop Garage Location: 25, Blundell Street, Liverpool, Merseyside, L1 0AJ Classification: Garage Services Status: Inactive Positional Accuracy: Automatically positioned to the address	A9SW (SE)	869	-	334751 389385
197	Contemporary Trade Directory Entries Name: Merlin Craft Location: 48-60, Bridgewater Street, Liverpool, L1 0AY Classification: Manufacturers Status: Inactive Positional Accuracy: Automatically positioned to the address	A9SW (SE)	912	-	334767 389343
198	Contemporary Trade Directory Entries Name: Arena Convention Centre Location: Queens Wharf, Liverpool, Merseyside, L3 4BX Classification: Car Painters & Sprayers Status: Inactive Positional Accuracy: Manually positioned within the geographical locality	A8SE (S)	878	-	334254 389198
199	Contemporary Trade Directory Entries Name: F A Welch Hatton Garden Ltd Location: 75, Bold Street, Liverpool, L1 4EZ Classification: Jewellery Manufacturers & Repairers Status: Inactive Positional Accuracy: Automatically positioned to the address	A14SE (E)	878	-	335131 389996
199	Contemporary Trade Directory Entries Name: Fireside World Location: 106, Bold Street, Liverpool, L1 4HY Classification: Fireplaces & Mantelpieces Status: Inactive Positional Accuracy: Automatically positioned to the address	A14SE (E)	882	-	335128 389948
199	Contemporary Trade Directory Entries Name: Pop Boutique Location: 83, Bold Street, Liverpool, L1 4HF Classification: Clothing & Fabrics - Manufacturers Status: Inactive Positional Accuracy: Automatically positioned to the address	A14SE (E)	895	-	335145 389978
199	Contemporary Trade Directory Entries Name: Fireside World Location: 91, Bold Street, Liverpool, L1 4HF Classification: Fireplaces & Mantelpieces Status: Inactive Positional Accuracy: Automatically positioned to the address	A14SE (E)	916	-	335164 389962
200	Contemporary Trade Directory Entries Name: Spray Shop Supplies Location: Great Crosshall Street, Liverpool, L3 2AP Classification: Paint Spraying Equipment & Accessories Status: Inactive Positional Accuracy: Automatically positioned to the address	A19NW (NE)	880	-	334603 390951
201	Contemporary Trade Directory Entries Name: Chadwicks (Liverpool) Ltd Location: 62-64, Kitchen Street, Liverpool, L1 0AN Classification: Builders' Merchants Status: Inactive Positional Accuracy: Automatically positioned to the address	A9SW (SE)	882	-	334690 389327
201	Contemporary Trade Directory Entries Name: Riverside Screenprint Ltd Location: 59-61, Blundell Street, Liverpool, L1 0AJ Classification: Screen Process Printers Status: Active Positional Accuracy: Automatically positioned to the address	A9SW (SE)	882	-	334690 389327

Map ID	Details	Quadrant Reference (Compass Direction)	Estimated Distance From Site	Contact	NGR
201	Contemporary Trade Directory Entries Name: Jayside Designs Ltd Location: 66-68 Kitchen St, Liverpool, L1 0AN Classification: T-Shirts Status: Inactive Positional Accuracy: Manually positioned to the address or location	A9SW (SE)	885	-	334671 389312
201	Contemporary Trade Directory Entries Name: Dempsey Screen Printing Location: 2 Kitchen St, Liverpool, L1 0AN Classification: Printers Status: Inactive Positional Accuracy: Manually positioned to the road within the address or location	A9SW (SE)	907	-	334694 389300
202	Contemporary Trade Directory Entries Name: Crest Reprographics Location: Unit 1, King Edward Industrial Estate, Gibraltar Row, Liverpool, L3 7HJ Classification: Office Furniture & Equipment Status: Active Positional Accuracy: Automatically positioned to the address	A17NE (NW)	889	-	333733 390895
203	Contemporary Trade Directory Entries Name: Prestige Car Sales Of Liverpool Location: 36, Hilbre Street, Liverpool, L3 5LZ Classification: Car Dealers - Used Status: Inactive Positional Accuracy: Automatically positioned to the address	A14NE (E)	889	-	335108 390380
203	Contemporary Trade Directory Entries Name: Taxifix Ltd Location: 36, Hilbre Street, Liverpool, L3 5LZ Classification: Commercial Vehicle Dealers Status: Inactive Positional Accuracy: Automatically positioned to the address	A14NE (E)	889	-	335108 390380
204	Contemporary Trade Directory Entries Name: 24 Kitchen Street Location: 24, Kitchen Street, Liverpool, L1 0AN Classification: Catering Equipment Status: Inactive Positional Accuracy: Automatically positioned to the address	A9SW (SE)	901	-	334806 389387
204	Contemporary Trade Directory Entries Name: Automatic Automobiles Ltd Location: 14, Jamaica Street, Liverpool, L1 0AF Classification: Garage Services Status: Inactive Positional Accuracy: Automatically positioned to the address	A9SW (SE)	926	-	334811 389359
204	Contemporary Trade Directory Entries Name: Dempsey Print Location: Kitchen Street, Liverpool, L1 0AN Classification: Screen Process Printers Status: Inactive Positional Accuracy: Automatically positioned to the address	A9SW (SE)	926	-	334811 389359
204	Contemporary Trade Directory Entries Name: Environmental 2000 Ltd Location: 10-14 Jamaica St, Liverpool, Merseyside, L1 0AF Classification: Recycling Centres Status: Inactive Positional Accuracy: Manually positioned to the address or location	A9SW (SE)	926	-	334810 389358
205	Contemporary Trade Directory Entries Name: Liverpool Seat Location: Pall Mall, Liverpool, L3 6AL Classification: Car Dealers Status: Inactive Positional Accuracy: Automatically positioned to the address	A18NW (N)	905	-	334106 391053
205	Contemporary Trade Directory Entries Name: Total Location: Leeds St, Liverpool, L3 6AT Classification: Petrol Filling Stations Status: Inactive Positional Accuracy: Manually positioned within the geographical locality	A18NW (N)	913	-	334088 391058
206	Contemporary Trade Directory Entries Name: Printfine Location: Unit 14-18, King Edward Industrial Estate, Gibraltar Row, Liverpool, L3 7HJ Classification: Printers Status: Active Positional Accuracy: Automatically positioned to the address	A17NE (NW)	905	-	333791 390949

Map ID	Details	Quadrant Reference (Compass Direction)	Estimated Distance From Site	Contact	NGR
206	Contemporary Trade Directory Entries Name: Printfind Ltd Location: Unit 14-18, King Edward Industrial Estate, Gibraltar Row, Liverpool, L3 7HJ Classification: Printers Status: Inactive Positional Accuracy: Automatically positioned to the address	A17NE (NW)	905	-	333791 390949
207	Contemporary Trade Directory Entries Name: Minuteman Press Liverpool Ltd Location: 72 Renshaw Street, Liverpool, Merseyside, L1 2SJ Classification: Printers Status: Active Positional Accuracy: Manually positioned to the address or location	A14SE (E)	928	-	335182 390002
208	Contemporary Trade Directory Entries Name: Maktar Asphalt (Knowsley) Ltd Location: 38, Mount Pleasant, Liverpool, L3 5SD Classification: Asphalt & Coated Macadam Laying Contractors Status: Inactive Positional Accuracy: Automatically positioned to the address	A14NE (E)	931	-	335191 390127
209	Contemporary Trade Directory Entries Name: Desktop Print Location: 55-57, Bold Street, Liverpool, L1 4EU Classification: Printers Status: Active Positional Accuracy: Automatically positioned to the address	A14SE (E)	932	-	335191 390057
210	Contemporary Trade Directory Entries Name: Contego Packaging Location: King Edward Industrial Estate, Gibraltar Row, Liverpool, Merseyside, L3 7HJ Classification: Printers Status: Active Positional Accuracy: Manually positioned to the road within the address or location	A17NE (NW)	937	-	333739 390956
211	Contemporary Trade Directory Entries Name: Cartune Location: Apartment 70, 1, William Jessop Way, Liverpool, L3 1DJ Classification: Garage Services Status: Inactive Positional Accuracy: Automatically positioned to the address	A17NE (NW)	953	-	333657 390919
211	Contemporary Trade Directory Entries Name: Scratch Busters Location: 1, William Jessop Way, Liverpool, L3 1DJ Classification: Car Breakdown & Recovery Services Status: Active Positional Accuracy: Automatically positioned to the address	A17NE (NW)	970	-	333660 390943
212	Contemporary Trade Directory Entries Name: Tao Clinic Ltd Location: 101, Bold Street, Liverpool, L1 4HL Classification: Electrolysis Status: Inactive Positional Accuracy: Automatically positioned to the address	A14SE (E)	953	-	335197 389937
213	Contemporary Trade Directory Entries Name: Pearly Gates Location: 12 Berry St, Liverpool, L1 4JF Classification: Gate Manufacturers Status: Inactive Positional Accuracy: Manually positioned to the address or location	A14SE (E)	969	-	335194 389850
214	Contemporary Trade Directory Entries Name: Golden Dragon Food Location: 47, Bridgewater Street, Liverpool, L1 0AR Classification: Food Products - Manufacturers Status: Active Positional Accuracy: Automatically positioned to the address	A9SW (SE)	972	-	334738 389251
214	Contemporary Trade Directory Entries Name: Carlton Freight Ltd Location: 61, Bridgewater Street, LIVERPOOL, L1 0AY Classification: Freight Forwarders Status: Active Positional Accuracy: Automatically positioned to the address	A9SW (SE)	972	-	334709 389233
214	Contemporary Trade Directory Entries Name: Johnsons Washroom Services Location: 61, Bridgewater Street, Liverpool, L1 0AY Classification: Hygiene & Cleansing Services Status: Inactive Positional Accuracy: Automatically positioned to the address	A9SW (SE)	972	-	334709 389233

Map ID	Details	Quadrant Reference (Compass Direction)	Estimated Distance From Site	Contact	NGR
214	Contemporary Trade Directory Entries Name: Johnsons Washroom Services Location: 61, Bridgewater Street, Liverpool, L1 0AY Classification: Hygiene & Cleansing Services Status: Inactive Positional Accuracy: Automatically positioned to the address	A9SW (SE)	972	-	334709 389233
214	Contemporary Trade Directory Entries Name: Bas Plastics Ltd Location: 84-86, Norfolk Street, Liverpool, L1 0BE Classification: Recycling Centres Status: Inactive Positional Accuracy: Automatically positioned to the address	A9SW (SE)	996	-	334723 389214
215	Contemporary Trade Directory Entries Name: J & A Howard & Co Ltd Location: 35, Bridgewater Street, Liverpool, L1 0AR Classification: Sheet Metal Work Status: Inactive Positional Accuracy: Automatically positioned to the address	A9SW (SE)	973	-	334794 389288
215	Contemporary Trade Directory Entries Name: Manmark Ltd Location: 35, Bridgewater Street, Liverpool, Merseyside, L1 0AR Classification: Metal Workers Status: Inactive Positional Accuracy: Manually positioned to the address or location	A9SW (SE)	973	-	334794 389288
215	Contemporary Trade Directory Entries Name: Ntec Specialist Building Services Ltd Location: 35, Bridgewater Street, Liverpool, L1 0AR Classification: Waste Disposal Services Status: Inactive Positional Accuracy: Automatically positioned to the address	A9SW (SE)	973	-	334794 389288
216	Contemporary Trade Directory Entries Name: Simros Carpets Location: 9, Bridgewater Street, LIVERPOOL, L1 0AR Classification: Carpets & Rugs - Manufacturers Status: Inactive Positional Accuracy: Automatically positioned to the address	A9SW (SE)	977	-	334863 389336
217	Contemporary Trade Directory Entries Name: Can Well Clean Location: St. James St, Liverpool, Merseyside, L1 0AB Classification: Cleaning Services - Domestic Status: Inactive Positional Accuracy: Manually positioned within the geographical locality	A9SE (SE)	984	-	334915 389371
217	Contemporary Trade Directory Entries Name: Sash-Tag Location: 54 St James Street, Liverpool, Merseyside, L1 0AB Classification: Veterinary Pharmacies Status: Active Positional Accuracy: Manually positioned within the geographical locality	A9SE (SE)	984	-	334915 389371
217	Contemporary Trade Directory Entries Name: J C S Cleaning Nw Ltd Location: 54 St James Street, Liverpool, Merseyside, L1 0AB Classification: Commercial Cleaning Services Status: Active Positional Accuracy: Manually positioned within the geographical locality	A9SE (SE)	984	-	334915 389371
217	Contemporary Trade Directory Entries Name: Merlin Woodcraft Location: 3a, Bridgewater Street, Liverpool, L1 0AR Classification: Cabinet Makers Status: Inactive Positional Accuracy: Automatically positioned to the address	A9SE (SE)	988	-	334911 389362
218	Contemporary Trade Directory Entries Name: Rigo Spa Location: 1, Lanyork Road, Liverpool, L3 6JB Classification: Swimming Pool Contractors, Repairers & Service Status: Inactive Positional Accuracy: Automatically positioned to the address	A18NW (N)	986	-	334032 391122
219	Contemporary Trade Directory Entries Name: L Cocker & Co Location: 58, Berry Street, Liverpool, L1 4JQ Classification: Printers Status: Inactive Positional Accuracy: Automatically positioned to the address	A9NE (SE)	988	-	335168 389717

Map ID	Details	Quadrant Reference (Compass Direction)	Estimated Distance From Site	Contact	NGR
220	Fuel Station Entries Name: Vauxhall Service Station Location: 38 Vauxhall Road, Midghall Street, LIVERPOOL, Merseyside, L3 6DJ Brand: Save Premises Type: Not Applicable Status: Obsolete Positional Accuracy: Automatically positioned to the address	A18NE (N)	920	-	334424 391055
221	Fuel Station Entries Name: Leeds Street Service Station Location: Leeds Street, LIVERPOOL, Merseyside, L3 6AT Brand: Total Premises Type: Not Applicable Status: Obsolete Positional Accuracy: Manually positioned to the address or location	A23SW (N)	979	-	334202 391134
222	Points of Interest - Commercial Services Name: Merseyside Waste Disposal Authority Location: 1 Mann Island, Liverpool, L3 1BP Category: Recycling Services Class Code: Recycling, Reclamation and Disposal Positional Accuracy: Positioned to address or location	A13SW (W)	78	7	334107 390107
222	Points of Interest - Commercial Services Name: Merseyside Recycling & Waste Authority Location: 1 Mann Island, Liverpool, L3 1BP Category: Recycling Services Class Code: Recycling, Reclamation and Disposal Positional Accuracy: Positioned to address or location	A13SW (W)	78	7	334107 390107
223	Points of Interest - Commercial Services Name: Mersey Forwarding Co Ltd Location: 721, 729, Corn Exchange Building, Fenwick St, Liverpool, Merseyside, L2 7RB Category: Transport, Storage and Delivery Class Code: Distribution and Haulage Positional Accuracy: Positioned to address or location	A13NW (N)	179	7	334161 390322
223	Points of Interest - Commercial Services Name: Swaine Freight Ltd Location: 823/825 Corn Exchange Building, Fenwick Street, Liverpool, L2 7QT Category: Transport, Storage and Delivery Class Code: Distribution and Haulage Positional Accuracy: Positioned to address or location	A13NW (N)	180	7	334161 390323
223	Points of Interest - Commercial Services Name: A Hartrodt (UK) Ltd Location: 106 Corn Exchange Building, Fenwick Street, Liverpool, L2 7QB Category: Transport, Storage and Delivery Class Code: Distribution and Haulage Positional Accuracy: Positioned to address or location	A13NW (N)	180	7	334161 390323
223	Points of Interest - Commercial Services Name: M F R Cargo (UK) Ltd Location: 721/729 Corn Exchange Building, Fenwick Street, Liverpool, L2 7RB Category: Transport, Storage and Delivery Class Code: Distribution and Haulage Positional Accuracy: Positioned to address or location	A13NW (N)	180	7	334161 390323
223	Points of Interest - Commercial Services Name: Mersey Forwarding Location: 721-729 Corn Exchange Building, Fenwick Street, Liverpool, L2 7RB Category: Transport, Storage and Delivery Class Code: Distribution and Haulage Positional Accuracy: Positioned to address or location	A13NW (N)	180	7	334161 390323
223	Points of Interest - Commercial Services Name: A. Hartrodt (UK) Ltd Location: 106-108 Corn Exchange Building, Fenwick Street, Liverpool, L2 7QB Category: Transport, Storage and Delivery Class Code: Distribution and Haulage Positional Accuracy: Positioned to address or location	A13NW (N)	180	7	334161 390323
223	Points of Interest - Commercial Services Name: Tradeline Shipping UK Ltd Location: 515 Corn Exchange Building, Fenwick Street, Liverpool, L2 7QS Category: Transport, Storage and Delivery Class Code: Distribution and Haulage Positional Accuracy: Positioned to address or location	A13NW (N)	180	7	334161 390323

Map ID	Details	Quadrant Reference (Compass Direction)	Estimated Distance From Site	Contact	NGR
223	Points of Interest - Commercial Services Name: Mersey Forwarding Ltd Location: 721-729 Corn Exchange Building, Fenwick Street, Liverpool, L2 7RB Category: Transport, Storage and Delivery Class Code: Distribution and Haulage Positional Accuracy: Positioned to address or location	A13NW (N)	180	7	334161 390323
223	Points of Interest - Commercial Services Name: Swaine Freight Ltd Location: 823-825 Corn Exchange Building, Fenwick Street, Liverpool, L2 7QT Category: Transport, Storage and Delivery Class Code: Distribution and Haulage Positional Accuracy: Positioned to address or location	A13NW (N)	180	7	334161 390323
223	Points of Interest - Commercial Services Name: Danzas Ltd Location: 720-726 Corn Exchange Building, Fenwick Street, Liverpool, L2 7RB Category: Transport, Storage and Delivery Class Code: Distribution and Haulage Positional Accuracy: Positioned to address or location	A13NW (N)	180	7	334161 390323
223	Points of Interest - Commercial Services Name: M F R Cargo UK Ltd Location: 707 Corn Exchange Building, Fenwick Street, Liverpool, L2 7RB Category: Transport, Storage and Delivery Class Code: Distribution and Haulage Positional Accuracy: Positioned to address or location	A13NW (N)	180	7	334161 390323
223	Points of Interest - Commercial Services Name: Bornholm Transport Location: 4th Floor India Water Street, Liverpool, L69 2BW Category: Transport, Storage and Delivery Class Code: Distribution and Haulage Positional Accuracy: Positioned to address or location	A13NW (NW)	253	7	334107 390379
224	Points of Interest - Commercial Services Name: Hapag Lloyd UK Ltd Location: Port of Liverpool Building, Pier Head, Liverpool, L3 1BY Category: Transport, Storage and Delivery Class Code: Distribution and Haulage Positional Accuracy: Positioned to address or location	A13NW (W)	205	7	333986 390173
224	Points of Interest - Commercial Services Name: D H L Logistics (UK) Ltd Location: Port of Liverpool Building, Pier Head, Liverpool, L3 1BY Category: Transport, Storage and Delivery Class Code: Distribution and Haulage Positional Accuracy: Positioned to address or location	A13NW (W)	205	7	333986 390173
224	Points of Interest - Commercial Services Name: Kuehne + Nagel Ltd Location: Port of Liverpool Building, Pier Head, Liverpool, L3 1BY Category: Transport, Storage and Delivery Class Code: Distribution and Haulage Positional Accuracy: Positioned to address or location	A13NW (W)	205	7	333986 390173
225	Points of Interest - Commercial Services Name: Dartswift International Ltd Location: 43 Castle Street, Liverpool, L2 9SH Category: Transport, Storage and Delivery Class Code: Distribution and Haulage Positional Accuracy: Positioned to address or location	A13NE (N)	220	7	334282 390369
226	Points of Interest - Commercial Services Name: Kuehne & Nagel Ltd Location: First Floor India Building, Water Street, Liverpool, L2 0RR Category: Transport, Storage and Delivery Class Code: Distribution and Haulage Positional Accuracy: Positioned to address or location	A13NW (NW)	263	7	334093 390382
226	Points of Interest - Commercial Services Name: Bahr Projects Ltd Location: India Building, Water Street, Liverpool, L2 0RR Category: Transport, Storage and Delivery Class Code: Distribution and Haulage Positional Accuracy: Positioned to address or location	A13NW (NW)	263	7	334093 390382
226	Points of Interest - Commercial Services Name: Bahr Forwarding Ltd Location: India Buildings, Water Street, Liverpool, L2 0UD Category: Transport, Storage and Delivery Class Code: Distribution and Haulage Positional Accuracy: Positioned to address or location	A13NW (NW)	263	7	334092 390381

Map ID	Details	Quadrant Reference (Compass Direction)	Estimated Distance From Site	Contact	NGR
226	Points of Interest - Commercial Services Name: Reja Worldwide Ltd Location: 7 Water Street, Liverpool, L2 0RD Category: Transport, Storage and Delivery Class Code: Distribution and Haulage Positional Accuracy: Positioned to address or location	A13NW (N)	278	7	334151 390423
227	Points of Interest - Commercial Services Name: Jenkins Shipping Location: Church House 1, Hanover Street, Liverpool, L1 3DN Category: Transport, Storage and Delivery Class Code: Distribution and Haulage Positional Accuracy: Positioned to address or location	A14SW (E)	323	7	334570 390015
227	Points of Interest - Commercial Services Name: W Hall & Son Ltd Location: 9-11 Duke Street, Liverpool, L1 5AP Category: Transport, Storage and Delivery Class Code: Distribution and Haulage Positional Accuracy: Positioned to address or location	A14SW (E)	382	7	334622 389987
228	Points of Interest - Commercial Services Name: Quality Freight Services Location: Office Suite 16 Tower Building 22, Water Street, Liverpool, L3 1BA Category: Transport, Storage and Delivery Class Code: Distribution and Haulage Positional Accuracy: Positioned to address or location	A13NW (NW)	339	7	334005 390412
228	Points of Interest - Commercial Services Name: Naylor Wilcox & Co Ltd Location: Office Suite 15 Tower Building 22, Water Street, Liverpool, L3 1BA Category: Transport, Storage and Delivery Class Code: Distribution and Haulage Positional Accuracy: Positioned to address or location	A13NW (NW)	339	7	334005 390412
228	Points of Interest - Commercial Services Name: Quality Freight Services Location: Office Suite 16 Tower Building 22, Water Street, Liverpool, L3 1BA Category: Transport, Storage and Delivery Class Code: Distribution and Haulage Positional Accuracy: Positioned to address or location	A13NW (NW)	339	7	334005 390412
228	Points of Interest - Commercial Services Name: Hart Bros & Co Location: Office Suite 14 Tower Building 22, Water Street, Liverpool, L3 1BA Category: Transport, Storage and Delivery Class Code: Distribution and Haulage Positional Accuracy: Positioned to address or location	A13NW (NW)	339	7	334005 390412
229	Points of Interest - Commercial Services Name: Damco UK Ltd Location: Martins Bank Building 4, Water Street, Liverpool, L2 3SX Category: Transport, Storage and Delivery Class Code: Distribution and Haulage Positional Accuracy: Positioned to address or location	A18SW (N)	350	7	334125 390491
230	Points of Interest - Commercial Services Name: Americano Ships Agencies UK Ltd TMM Lines Location: Unit 2 Royal Liver Building, Pier Head, Liverpool, L3 1HU Category: Transport, Storage and Delivery Class Code: Distribution and Haulage Positional Accuracy: Positioned to address or location	A13NW (NW)	383	7	333891 390369
230	Points of Interest - Commercial Services Name: Publiship Location: Royal Liver Building, Pier Head, Liverpool, L3 1HU Category: Transport, Storage and Delivery Class Code: Distribution and Haulage Positional Accuracy: Positioned to address or location	A13NW (NW)	383	7	333891 390369
231	Points of Interest - Commercial Services Name: Component Recycling Ltd Location: Unit 1/A Imperial Court, Exchange Street East, Liverpool, L2 3AB Category: Recycling Services Class Code: Recycling, Reclamation and Disposal Positional Accuracy: Positioned to address or location	A18SE (N)	400	7	334232 390556
231	Points of Interest - Commercial Services Name: Pest Solutions Ltd Location: Horton House, Exchange Flags, Liverpool, L2 3PF Category: Contract Services Class Code: Pest and Vermin Control Positional Accuracy: Positioned to address or location	A18SW (N)	413	7	334181 390566

Map ID	Details	Quadrant Reference (Compass Direction)	Estimated Distance From Site	Contact	NGR
231	Points of Interest - Commercial Services Name: Asbestos Survey Specialists Ltd Location: 111 Imperial Court, Exchange St East, Liverpool, Merseyside, L2 3AB Category: Recycling Services Class Code: Recycling, Reclamation and Disposal Positional Accuracy: Positioned to address or location	A18SW (N)	417	7	334214 390573
231	Points of Interest - Commercial Services Name: Asbestos Survey Specialists Location: 111 Imperial Court, Exchange Street East, Liverpool, Merseyside, L2 3AB Category: Recycling Services Class Code: Recycling, Reclamation and Disposal Positional Accuracy: Positioned to address or location	A18SW (N)	417	7	334214 390573
232	Points of Interest - Commercial Services Name: Immediate Transportation Location: St. Nicholas House, Old Churchyard, Liverpool, L2 8TX Category: Transport, Storage and Delivery Class Code: Distribution and Haulage Positional Accuracy: Positioned to address or location	A18SW (NW)	417	7	333995 390502
233	Points of Interest - Commercial Services Name: Worldwide International Ltd Location: 35-37 Dale Street, Liverpool, L2 2HF Category: Transport, Storage and Delivery Class Code: Distribution and Haulage Positional Accuracy: Positioned to address or location	A18SE (N)	448	7	334341 390589
234	Points of Interest - Commercial Services Name: UK Environmental & Asbestos Solutions Location: Musker Buildings 1, Stanley Street, Liverpool, L1 6AA Category: Recycling Services Class Code: Recycling, Reclamation and Disposal Positional Accuracy: Positioned to address or location	A18SE (NE)	476	7	334436 390583
235	Points of Interest - Commercial Services Name: Sdv (UK) Ltd Location: Second Floor Tithebarn House, Tithebarn Street, Liverpool, L2 2SF Category: Transport, Storage and Delivery Class Code: Distribution and Haulage Positional Accuracy: Positioned to address or location	A18SW (N)	481	7	334129 390627
235	Points of Interest - Commercial Services Name: Csav Group Agencies UK Ltd Location: Tithebarn House, Tithebarn Street, Liverpool, L2 2NZ Category: Transport, Storage and Delivery Class Code: Distribution and Haulage Positional Accuracy: Positioned to address or location	A18SW (N)	481	7	334129 390627
235	Points of Interest - Commercial Services Name: S D V Location: Tithebarn House, Tithebarn Street, Liverpool, L2 2NZ Category: Transport, Storage and Delivery Class Code: Distribution and Haulage Positional Accuracy: Positioned to address or location	A18SW (N)	481	7	334129 390627
236	Points of Interest - Commercial Services Name: Fibre Safe Ltd Location: Bulloch House 10, Rumford Place, Liverpool, L3 9DG Category: Recycling Services Class Code: Recycling, Reclamation and Disposal Positional Accuracy: Positioned to address or location	A18SW (NW)	530	7	333994 390632
237	Points of Interest - Commercial Services Name: Export Logistics Ltd Location: 409 Cotton Exchange Building, Old Hall Street, Liverpool, L3 9LQ Category: Transport, Storage and Delivery Class Code: Distribution and Haulage Positional Accuracy: Positioned to address or location	A18SW (N)	603	7	334097 390745
237	Points of Interest - Commercial Services Name: Edmondson Shipping & Forwarding Location: 322a Cotton Exchange Building, Old Hall Street, Liverpool, L3 9LQ Category: Transport, Storage and Delivery Class Code: Distribution and Haulage Positional Accuracy: Positioned to address or location	A18SW (N)	603	7	334097 390745
237	Points of Interest - Commercial Services Name: Export Logistics Ltd Location: 109 Cotton Exchange Building, Old Hall Street, Liverpool, L3 9LQ Category: Transport, Storage and Delivery Class Code: Distribution and Haulage Positional Accuracy: Positioned to address or location	A18SW (N)	603	7	334097 390745

Map ID	Details	Quadrant Reference (Compass Direction)	Estimated Distance From Site	Contact	NGR
237	Points of Interest - Commercial Services Name: Godiva Enterprise Location: 602 Cotton Exchange Building, Old Hall Street, Liverpool, L3 9LQ Category: Transport, Storage and Delivery Class Code: Distribution and Haulage Positional Accuracy: Positioned to address or location	A18SW (N)	603	7	334097 390745
237	Points of Interest - Commercial Services Name: C F S Freight Forwarding Ltd Location: 317, Cotton Exchange Building, Old Hall St, Liverpool, Merseyside, L3 9LQ Category: Transport, Storage and Delivery Class Code: Distribution and Haulage Positional Accuracy: Positioned to address or location	A18SW (N)	603	7	334096 390744
237	Points of Interest - Commercial Services Name: Dartswift International Ltd Location: 321 Cotton Exchange Building, Old Hall Street, Liverpool, L3 9LF Category: Transport, Storage and Delivery Class Code: Distribution and Haulage Positional Accuracy: Positioned to address or location	A18SW (N)	603	7	334097 390745
237	Points of Interest - Commercial Services Name: Liver Freight Agency Ltd Location: G 0 1, The Cotton Exchange Building, Bixteth St, Liverpool, Merseyside, L3 9JR Category: Transport, Storage and Delivery Class Code: Distribution and Haulage Positional Accuracy: Positioned to address or location	A18SW (N)	603	7	334096 390744
237	Points of Interest - Commercial Services Name: Lysander Shipping Location: 208 Cotton Exchange Building, Old Hall Street, Liverpool, L3 9LQ Category: Transport, Storage and Delivery Class Code: Distribution and Haulage Positional Accuracy: Positioned to address or location	A18SW (N)	603	7	334097 390745
237	Points of Interest - Commercial Services Name: Cory Bros Shipping Ltd Location: 105 Cotton Exchange Building, Old Hall Street, Liverpool, L3 9LQ Category: Transport, Storage and Delivery Class Code: Distribution and Haulage Positional Accuracy: Positioned to address or location	A18SW (N)	603	7	334097 390745
237	Points of Interest - Commercial Services Name: Anjon Freight Services Ltd Location: 302 Cotton Exchange Building, Old Hall Street, Liverpool, L3 9LQ Category: Transport, Storage and Delivery Class Code: Distribution and Haulage Positional Accuracy: Positioned to address or location	A18SW (N)	603	7	334097 390745
237	Points of Interest - Commercial Services Name: Godiva Enterprise Ltd Location: Cotton Exchange Building, Old Hall Street, Liverpool, L3 9LQ Category: Transport, Storage and Delivery Class Code: Distribution and Haulage Positional Accuracy: Positioned to address or location	A18SW (N)	603	7	334097 390745
237	Points of Interest - Commercial Services Name: Edmondson Shipping & Forwarding Location: 322a Cotton Exchange Building, Old Hall Street, Liverpool, L3 9LQ Category: Transport, Storage and Delivery Class Code: Distribution and Haulage Positional Accuracy: Positioned to address or location	A18SW (N)	603	7	334097 390745
237	Points of Interest - Commercial Services Name: Lysander Shipping Location: 606 Cotton Exchange Building, Old Hall Street, Liverpool, L3 9LQ Category: Transport, Storage and Delivery Class Code: Distribution and Haulage Positional Accuracy: Positioned to address or location	A18SW (N)	603	7	334097 390745
237	Points of Interest - Commercial Services Name: C F S Freight Forwarding Location: Suite 313 Cotton Exchange Building, Old Hall Street, Liverpool, L3 9LQ Category: Transport, Storage and Delivery Class Code: Distribution and Haulage Positional Accuracy: Positioned to address or location	A18SW (N)	603	7	334097 390745
237	Points of Interest - Commercial Services Name: N S Shipping Location: 109 Cotton Exchange Building, Old Hall Street, Liverpool, L3 9LQ Category: Transport, Storage and Delivery Class Code: Distribution and Haulage Positional Accuracy: Positioned to address or location	A18SW (N)	603	7	334097 390745

Map ID	Details	Quadrant Reference (Compass Direction)	Estimated Distance From Site	Contact	NGR
238	Points of Interest - Commercial Services Name: Cartune Location: Apartment 1 24, Cornhill, Liverpool, L1 8DS Category: Repair and Servicing Class Code: Vehicle Repair, Testing and Servicing Positional Accuracy: Positioned to address or location	A9NW (SE)	613	7	334612 389601
239	Points of Interest - Commercial Services Name: Tachograph Bureau Solutions Ltd Location: 85-89 Duke Street, Liverpool, L1 5AP Category: Repair and Servicing Class Code: Vehicle Repair, Testing and Servicing Positional Accuracy: Positioned to address or location	A14SW (E)	626	7	334849 389895
239	Points of Interest - Commercial Services Name: Tachograph Bureau Solutions Ltd Location: 85-89 Duke Street, Liverpool, L1 5AP Category: Repair and Servicing Class Code: Vehicle Repair, Testing and Servicing Positional Accuracy: Positioned to address or location	A14SW (E)	626	7	334849 389895
239	Points of Interest - Commercial Services Name: E W Chartering Liverpool Ltd Location: 46 Henry Street, Liverpool, L1 5AY Category: Transport, Storage and Delivery Class Code: Distribution and Haulage Positional Accuracy: Positioned to address or location	A14SW (SE)	647	7	334836 389811
240	Points of Interest - Commercial Services Name: Bibby Distribution Ltd Location: 105 Duke Street, Liverpool, L1 5JQ Category: Transport, Storage and Delivery Class Code: Distribution and Haulage Positional Accuracy: Positioned to address or location	A14SW (E)	670	7	334890 389880
240	Points of Interest - Commercial Services Name: Bibby Line Group Ltd Location: 105 Duke Street, Liverpool, L1 5JQ Category: Transport, Storage and Delivery Class Code: Distribution and Haulage Positional Accuracy: Positioned to address or location	A14SW (E)	670	7	334890 389880
240	Points of Interest - Commercial Services Name: Gemini Service Centre Location: 11-21 Parr Street, Liverpool, L1 4JN Category: Repair and Servicing Class Code: Vehicle Repair, Testing and Servicing Positional Accuracy: Positioned to address or location	A14SE (E)	715	7	334945 389902
240	Points of Interest - Commercial Services Name: Gemini Service Centre Location: 11-21 Parr Street, Liverpool, L1 4JN Category: Repair and Servicing Class Code: Vehicle Repair, Testing and Servicing Positional Accuracy: Positioned to address or location	A14SE (E)	715	7	334945 389902
241	Points of Interest - Commercial Services Name: Mileage Correction Liverpool by the Dash Doctor Location: Flat 70 West Quay, Wapping Quay, Liverpool, L3 4BW Category: Repair and Servicing Class Code: Vehicle Repair, Testing and Servicing Positional Accuracy: Positioned to address or location	A8NE (S)	670	7	334474 389454
242	Points of Interest - Commercial Services Name: Denholm Logistics Location: 5 St. Pauls Square, Liverpool, L3 9SJ Category: Transport, Storage and Delivery Class Code: Distribution and Haulage Positional Accuracy: Positioned to address or location	A18NW (N)	697	7	334025 390823
243	Points of Interest - Commercial Services Name: F W D Freight Services Ltd Location: 30-32 Pall Mall, Liverpool, L3 6AL Category: Transport, Storage and Delivery Class Code: Distribution and Haulage Positional Accuracy: Positioned to address or location	A18NE (N)	735	7	334223 390890
243	Points of Interest - Commercial Services Name: F W D Freight Services Ltd Location: 30-32 Pall Mall, Liverpool, L3 6AL Category: Transport, Storage and Delivery Class Code: Distribution and Haulage Positional Accuracy: Positioned to address or location	A18NE (N)	735	7	334223 390890

Map ID	Details	Quadrant Reference (Compass Direction)	Estimated Distance From Site	Contact	NGR
244	Points of Interest - Commercial Services Name: Parr Street Garage Location: 31 Parr Street, Liverpool, L1 4JN Category: Repair and Servicing Class Code: Vehicle Repair, Testing and Servicing Positional Accuracy: Positioned to address or location	A14SE (E)	767	7	334992 389877
244	Points of Interest - Commercial Services Name: Parr Street Garage Ltd Location: 31 Parr Street, Liverpool, L1 4JN Category: Repair and Servicing Class Code: Vehicle Repair, Testing and Servicing Positional Accuracy: Positioned to address or location	A14SE (E)	767	7	334992 389877
244	Points of Interest - Commercial Services Name: Merseyside Rustproofing Co Location: 84 Seel Street, Liverpool, L1 4BH Category: Repair and Servicing Class Code: Vehicle Repair, Testing and Servicing Positional Accuracy: Positioned to address or location	A14SE (E)	830	7	335052 389860
244	Points of Interest - Commercial Services Name: Merseyside Rustproofing Co Location: 84 Seel Street, Liverpool, L1 4BH Category: Repair and Servicing Class Code: Vehicle Repair, Testing and Servicing Positional Accuracy: Positioned to address or location	A14SE (E)	830	7	335052 389860
245	Points of Interest - Commercial Services Name: Bosch Rexroth Location: The Plaza 100, Old Hall Street, Liverpool, L3 9QJ Category: Transport, Storage and Delivery Class Code: Distribution and Haulage Positional Accuracy: Positioned to address or location	A18NW (N)	802	7	333975 390917
246	Points of Interest - Commercial Services Name: Svitzer Marine Ltd Location: 12 Princes Parade, Liverpool, L3 1BG Category: Transport, Storage and Delivery Class Code: Distribution and Haulage Positional Accuracy: Positioned to address or location	A17SE (NW)	829	7	333611 390721
247	Points of Interest - Commercial Services Name: Gledhill Building Products Ltd Location: Unit 8 King Edward Industrial Estate, Gibraltar Row, Liverpool, L3 7HJ Category: Construction Services Class Code: Metalworkers Including Blacksmiths Positional Accuracy: Positioned to address or location	A17NE (NW)	857	7	333787 390892
247	Points of Interest - Commercial Services Name: Gledhill Cylinders Ltd Location: Unit 8 King Edward Industrial Estate, Gibraltar Row, Liverpool, L3 7HJ Category: Construction Services Class Code: Metalworkers Including Blacksmiths Positional Accuracy: Positioned to address or location	A17NE (NW)	857	7	333787 390892
247	Points of Interest - Commercial Services Name: RAC Auto Windscreens Location: Unit 5 King Edward Industrial Estate, Gibraltar Row, Liverpool, L3 7HJ Category: Repair and Servicing Class Code: Vehicle Repair, Testing and Servicing Positional Accuracy: Positioned to address or location	A17NE (NW)	905	7	333729 390911
247	Points of Interest - Commercial Services Name: Auto Windscreens Location: Unit 5 King Edward Industrial Estate, Gibraltar Row, Liverpool, L3 7HJ Category: Repair and Servicing Class Code: Vehicle Repair, Testing and Servicing Positional Accuracy: Positioned to address or location	A17NE (NW)	929	7	333716 390931
248	Points of Interest - Commercial Services Name: Century Settle Cars Location: 2 Vauxhall Road, Liverpool, L3 2BG Category: Repair and Servicing Class Code: Vehicle Repair, Testing and Servicing Positional Accuracy: Positioned to address or location	A18NE (N)	859	7	334478 390977
248	Points of Interest - Commercial Services Name: National Tyres and Autocare Location: 26-32 Vauxhall Road, Liverpool, L3 6DW Category: Repair and Servicing Class Code: Vehicle Repair, Testing and Servicing Positional Accuracy: Positioned to address or location	A18NE (N)	864	7	334444 390992

Map ID	Details	Quadrant Reference (Compass Direction)	Estimated Distance From Site	Contact	NGR
248	Points of Interest - Commercial Services Name: National Tyres and Autocare Location: 26-32 Vauxhall Road, Liverpool, L3 6DW Category: Repair and Servicing Class Code: Vehicle Repair, Testing and Servicing Positional Accuracy: Positioned to address or location	A18NE (N)	864	7	334444 390992
249	Points of Interest - Commercial Services Name: New Pit Stop Garage Location: 25 Blundell Street, Liverpool, L1 0AJ Category: Repair and Servicing Class Code: Vehicle Repair, Testing and Servicing Positional Accuracy: Positioned to address or location	A9SW (SE)	869	7	334751 389385
249	Points of Interest - Commercial Services Name: Pittstop Garage Location: 25 Blundell Street, Liverpool, L1 0AJ Category: Repair and Servicing Class Code: Vehicle Repair, Testing and Servicing Positional Accuracy: Positioned to address or location	A9SW (SE)	869	7	334751 389385
249	Points of Interest - Commercial Services Name: T M Waste Management Ltd Location: 6 Jamaica Street, Liverpool, L1 0AF Category: Recycling Services Class Code: Recycling, Reclamation and Disposal Positional Accuracy: Positioned to address or location	A9SW (SE)	879	7	334808 389417
249	Points of Interest - Commercial Services Name: Automatic Automobiles Ltd Location: 14 Jamaica Street, Liverpool, L1 0AF Category: Repair and Servicing Class Code: Vehicle Repair, Testing and Servicing Positional Accuracy: Positioned to address or location	A9SW (SE)	926	7	334811 389359
249	Points of Interest - Commercial Services Name: Automatic Automobiles Ltd Location: 10-14 Jamaica Street, Liverpool, L1 0AF Category: Repair and Servicing Class Code: Vehicle Repair, Testing and Servicing Positional Accuracy: Positioned to address or location	A9SW (SE)	926	7	334811 389359
249	Points of Interest - Commercial Services Name: Manmark Ltd Location: 35 Bridgewater Street, Liverpool, L1 0AR Category: Construction Services Class Code: Metalworkers Including Blacksmiths Positional Accuracy: Positioned to address or location	A9SW (SE)	973	7	334794 389288
250	Points of Interest - Commercial Services Name: Century Automotive Location: 38 Vauxhall Road, Liverpool, L3 6DJ Category: Repair and Servicing Class Code: Vehicle Repair, Testing and Servicing Positional Accuracy: Positioned to address or location	A18NE (N)	920	7	334424 391055
251	Points of Interest - Commercial Services Name: Chipsaway Location: 104 Seel Street, Liverpool, L1 4BL Category: Repair and Servicing Class Code: Vehicle Repair, Testing and Servicing Positional Accuracy: Positioned to address or location	A14SE (E)	962	7	335168 389789
252	Points of Interest - Commercial Services Name: Carlton Freight Ltd Location: 61 Bridgewater Street, Liverpool, L1 0AY Category: Transport, Storage and Delivery Class Code: Distribution and Haulage Positional Accuracy: Positioned to address or location	A9SW (SE)	972	7	334709 389233
252	Points of Interest - Commercial Services Name: Carlton Ltd Location: 61 Bridgewater Street, Liverpool, L1 0AY Category: Transport, Storage and Delivery Class Code: Distribution and Haulage Positional Accuracy: Positioned to address or location	A9SW (SE)	972	7	334709 389233
252	Points of Interest - Commercial Services Name: Carlton Freight Location: 61 Bridgewater Street, Liverpool, L1 0AY Category: Transport, Storage and Delivery Class Code: Distribution and Haulage Positional Accuracy: Positioned to address or location	A9SW (SE)	972	7	334709 389233

Map ID	Details	Quadrant Reference (Compass Direction)	Estimated Distance From Site	Contact	NGR
253	Points of Interest - Education and Health Name: Assura Liverpool LLP Location: 28 Argyle Street, Liverpool, L1 5DL Category: Health Practitioners and Establishments Class Code: Hospitals Positional Accuracy: Positioned to address or location	A14SW (SE)	437	7	334628 389871
254	Points of Interest - Manufacturing and Production Name: Corn Exchange Building Location: Corn Exchange Building, Fenwick Street, Liverpool, L2 7RB Category: Industrial Features Class Code: Business Parks and Industrial Estates Positional Accuracy: Positioned to address or location	A13NW (N)	180	7	334161 390323
254	Points of Interest - Manufacturing and Production Name: D B H Serviced Business Centres Ltd Location: Drury Lane, Liverpool, L2 7QL Category: Industrial Features Class Code: Business Parks and Industrial Estates Positional Accuracy: Positioned to address or location	A13NW (N)	180	7	334161 390323
255	Points of Interest - Manufacturing and Production Name: Your Space Plc Location: 7 Water St, Liverpool, Merseyside, L2 0RD Category: Industrial Features Class Code: Business Parks and Industrial Estates Positional Accuracy: Positioned to address or location	A13NW (N)	278	7	334150 390423
256	Points of Interest - Manufacturing and Production Name: Drury House Ltd Location: Drury House 19, Water Street, Liverpool, L2 0RP Category: Industrial Features Class Code: Business Parks and Industrial Estates Positional Accuracy: Positioned to address or location	A13NW (NW)	284	7	334052 390379
256	Points of Interest - Manufacturing and Production Name: Drury House Ltd Location: Drury House 19, Water Street, Liverpool, L2 0RP Category: Industrial Features Class Code: Business Parks and Industrial Estates Positional Accuracy: Positioned to address or location	A13NW (NW)	284	7	334052 390379
257	Points of Interest - Manufacturing and Production Name: Works Location: L2 Category: Industrial Features Class Code: Unspecified Works Or Factories Positional Accuracy: Positioned to address or location	A18SE (NE)	352	7	334373 390476
257	Points of Interest - Manufacturing and Production Name: Works Location: Not Supplied Category: Industrial Features Class Code: Unspecified Works Or Factories Positional Accuracy: Positioned to an adjacent address or location	A18SE (NE)	353	7	334375 390476
258	Points of Interest - Manufacturing and Production Name: Coopers Building Location: Coopers Building 12, Church Street, Liverpool, L1 3AG Category: Industrial Features Class Code: Business Parks and Industrial Estates Positional Accuracy: Positioned to address or location	A14NW (E)	365	7	334600 390247
258	Points of Interest - Manufacturing and Production Name: Coopers Building Location: Coopers Building 12, Church Street, Liverpool, L1 3AG Category: Industrial Features Class Code: Business Parks and Industrial Estates Positional Accuracy: Positioned to address or location	A14NW (E)	365	7	334599 390247
259	Points of Interest - Manufacturing and Production Name: Factory Location: Not Supplied Category: Industrial Features Class Code: Unspecified Works Or Factories Positional Accuracy: Positioned to an adjacent address or location	A14SW (SE)	404	7	334600 389889
260	Points of Interest - Manufacturing and Production Name: Regus Location: Horton House, Exchange Flags, Liverpool, L2 3PF Category: Industrial Features Class Code: Business Parks and Industrial Estates Positional Accuracy: Positioned to address or location	A18SW (N)	413	7	334181 390566

Map ID	Details	Quadrant Reference (Compass Direction)	Estimated Distance From Site	Contact	NGR
260	Points of Interest - Manufacturing and Production Name: Tithebarn Location: 2-4 Tithebarn Street, Liverpool, L2 2DP Category: Industrial Features Class Code: Business Parks and Industrial Estates Positional Accuracy: Positioned to address or location	A18SW (N)	438	7	334206 390593
260	Points of Interest - Manufacturing and Production Name: Liverpool Chamber of Commerce & Industry Location: 1 Old Hall Street, Liverpool, L3 9HG Category: Industrial Features Class Code: Business Parks and Industrial Estates Positional Accuracy: Positioned to address or location	A18SW (N)	471	7	334081 390604
260	Points of Interest - Manufacturing and Production Name: Tithebarn House Location: 1-5 Tithebarn St, Liverpool, Merseyside, L2 2NZ Category: Industrial Features Class Code: Business Parks and Industrial Estates Positional Accuracy: Positioned to address or location	A18SW (N)	481	7	334128 390626
260	Points of Interest - Manufacturing and Production Name: Tithebarn House Location: 1-5 Tithebarn Street, Liverpool, Merseyside, L2 2NZ Category: Industrial Features Class Code: Business Parks and Industrial Estates Positional Accuracy: Positioned to address or location	A18SW (N)	481	7	334128 390626
260	Points of Interest - Manufacturing and Production Name: The Executive Centre Location: Silkhouse Court, Tithebarn Street, Liverpool, L2 2LZ Category: Industrial Features Class Code: Business Parks and Industrial Estates Positional Accuracy: Positioned to address or location	A18SW (N)	515	7	334175 390668
260	Points of Interest - Manufacturing and Production Name: The Executive Centre Location: Silkhouse Court, Tithebarn Street, Liverpool, L2 2LZ Category: Industrial Features Class Code: Business Parks and Industrial Estates Positional Accuracy: Positioned to address or location	A18SW (N)	515	7	334175 390668
260	Points of Interest - Manufacturing and Production Name: Silkhouse Court Location: Silkhouse Court, Tithebarn Street, Liverpool, L2 2LZ Category: Industrial Features Class Code: Business Parks and Industrial Estates Positional Accuracy: Positioned to address or location	A18SW (N)	515	7	334175 390668
260	Points of Interest - Manufacturing and Production Name: City Executive Centre Location: Silkhouse Court, Tithebarn Street, Liverpool, L2 2LZ Category: Industrial Features Class Code: Business Parks and Industrial Estates Positional Accuracy: Positioned to address or location	A18SW (N)	515	7	334175 390668
260	Points of Interest - Manufacturing and Production Name: Silk House Court Location: 7-17 Tithebarn Street, Liverpool, L2 2LZ Category: Industrial Features Class Code: Business Parks and Industrial Estates Positional Accuracy: Positioned to address or location	A18SW (N)	515	7	334175 390668
261	Points of Interest - Manufacturing and Production Name: Victoria Business Centre Location: Victoria House 25, Victoria Street, Liverpool, L1 6BD Category: Industrial Features Class Code: Business Parks and Industrial Estates Positional Accuracy: Positioned to address or location	A18SE (NE)	418	7	334467 390498
262	Points of Interest - Manufacturing and Production Name: Works Location: L1 Category: Industrial Features Class Code: Unspecified Works Or Factories Positional Accuracy: Positioned to an adjacent address or location	A14SW (SE)	489	7	334702 389897
263	Points of Interest - Manufacturing and Production Name: Jones Lang Lasalle Location: 2 Moorfields, Liverpool, L2 2BS Category: Industrial Features Class Code: Business Parks and Industrial Estates Positional Accuracy: Positioned to address or location	A18SE (N)	490	7	334374 390624

Map ID	Details	Quadrant Reference (Compass Direction)	Estimated Distance From Site	Contact	NGR
263	Points of Interest - Manufacturing and Production Name: Clarendon Properties Location: 2 Moorfields, Liverpool, L2 2QZ Category: Industrial Features Class Code: Business Parks and Industrial Estates Positional Accuracy: Positioned to address or location	A18SE (N)	490	7	334374 390624
264	Points of Interest - Manufacturing and Production Name: Works Location: Not Supplied Category: Industrial Features Class Code: Unspecified Works Or Factories Positional Accuracy: Positioned to an adjacent address or location	A8NE (SE)	534	7	334509 389624
264	Points of Interest - Manufacturing and Production Name: Tank Location: L1 Category: Industrial Features Class Code: Tanks (Generic) Positional Accuracy: Positioned to an adjacent address or location	A8NE (SE)	603	7	334540 389562
265	Points of Interest - Manufacturing and Production Name: Richard Baker Harrison Ltd Location: 316 Cotton Exchange Building, Old Hall Street, Liverpool, L3 9LF Category: Extractive Industries Class Code: Sand, Gravel and Clay Extraction and Merchants Positional Accuracy: Positioned to address or location	A18SW (N)	603	7	334097 390745
266	Points of Interest - Manufacturing and Production Name: Works Location: Not Supplied Category: Industrial Features Class Code: Unspecified Works Or Factories Positional Accuracy: Positioned to an adjacent address or location	A14SW (SE)	627	7	334808 389803
266	Points of Interest - Manufacturing and Production Name: Works Location: Not Supplied Category: Industrial Features Class Code: Unspecified Works Or Factories Positional Accuracy: Positioned to an adjacent address or location	A14SW (SE)	633	7	334823 389817
266	Points of Interest - Manufacturing and Production Name: Works Location: Not Supplied Category: Industrial Features Class Code: Unspecified Works Or Factories Positional Accuracy: Positioned to an adjacent address or location	A14SW (SE)	641	7	334820 389794
266	Points of Interest - Manufacturing and Production Name: Works Location: Not Supplied Category: Industrial Features Class Code: Unspecified Works Or Factories Positional Accuracy: Positioned to an adjacent address or location	A14SW (SE)	694	7	334878 389792
267	Points of Interest - Manufacturing and Production Name: Works Location: Not Supplied Category: Industrial Features Class Code: Unspecified Works Or Factories Positional Accuracy: Positioned to an adjacent address or location	A14SE (E)	654	7	334906 390003
267	Points of Interest - Manufacturing and Production Name: Works Location: L1 Category: Industrial Features Class Code: Unspecified Works Or Factories Positional Accuracy: Positioned to an adjacent address or location	A14SE (E)	671	7	334907 389928
268	Points of Interest - Manufacturing and Production Name: Works Location: Not Supplied Category: Industrial Features Class Code: Unspecified Works Or Factories Positional Accuracy: Positioned to an adjacent address or location	A17SE (NW)	689	7	333877 390749
268	Points of Interest - Manufacturing and Production Name: Works Location: L3 Category: Industrial Features Class Code: Unspecified Works Or Factories Positional Accuracy: Positioned to address or location	A17SE (NW)	694	7	333874 390753

Map ID	Details	Quadrant Reference (Compass Direction)	Estimated Distance From Site	Contact	NGR
269	Points of Interest - Manufacturing and Production Name: Tank Location: L1 Category: Industrial Features Class Code: Tanks (Generic) Positional Accuracy: Positioned to an adjacent address or location	A9NW (SE)	707	7	334619 389489
269	Points of Interest - Manufacturing and Production Name: Works Location: Not Supplied Category: Industrial Features Class Code: Unspecified Works Or Factories Positional Accuracy: Positioned to an adjacent address or location	A9SW (SE)	746	7	334593 389427
269	Points of Interest - Manufacturing and Production Name: Works Location: L1 Category: Industrial Features Class Code: Unspecified Works Or Factories Positional Accuracy: Positioned to an adjacent address or location	A9SW (SE)	749	7	334599 389427
270	Points of Interest - Manufacturing and Production Name: Works Location: Not Supplied Category: Industrial Features Class Code: Unspecified Works Or Factories Positional Accuracy: Positioned to an adjacent address or location	A19SW (NE)	736	7	334611 390784
270	Points of Interest - Manufacturing and Production Name: Works Location: L3 Category: Industrial Features Class Code: Unspecified Works Or Factories Positional Accuracy: Positioned to an adjacent address or location	A19SW (NE)	737	7	334611 390785
271	Points of Interest - Manufacturing and Production Name: Works Location: Not Supplied Category: Industrial Features Class Code: Unspecified Works Or Factories Positional Accuracy: Positioned to an adjacent address or location	A18NW (N)	747	7	334216 390903
272	Points of Interest - Manufacturing and Production Name: Works Location: L1 Category: Industrial Features Class Code: Unspecified Works Or Factories Positional Accuracy: Positioned to an adjacent address or location	A14SE (SE)	752	7	334943 389793
272	Points of Interest - Manufacturing and Production Name: Works Location: Not Supplied Category: Industrial Features Class Code: Unspecified Works Or Factories Positional Accuracy: Positioned to an adjacent address or location	A14SE (SE)	755	7	334947 389794
272	Points of Interest - Manufacturing and Production Name: Works Location: Not Supplied Category: Industrial Features Class Code: Unspecified Works Or Factories Positional Accuracy: Positioned to an adjacent address or location	A14SE (E)	769	7	334980 389838
272	Points of Interest - Manufacturing and Production Name: Works Location: L1 Category: Industrial Features Class Code: Unspecified Works Or Factories Positional Accuracy: Positioned to an adjacent address or location	A14SE (E)	769	7	334980 389838
273	Points of Interest - Manufacturing and Production Name: Works Location: L1 Category: Industrial Features Class Code: Unspecified Works Or Factories Positional Accuracy: Positioned to an adjacent address or location	A14SE (E)	753	7	334976 389874
273	Points of Interest - Manufacturing and Production Name: Works Location: Not Supplied Category: Industrial Features Class Code: Unspecified Works Or Factories Positional Accuracy: Positioned to an adjacent address or location	A14SE (E)	756	7	334979 389874

Map ID	Details	Quadrant Reference (Compass Direction)	Estimated Distance From Site	Contact	NGR
273	Points of Interest - Manufacturing and Production Name: Works Location: Not Supplied Category: Industrial Features Class Code: Unspecified Works Or Factories Positional Accuracy: Positioned to an adjacent address or location	A14SE (E)	765	7	335014 389980
273	Points of Interest - Manufacturing and Production Name: The Tea Factory Location: L1 Category: Industrial Features Class Code: Unspecified Works Or Factories Positional Accuracy: Positioned to an adjacent address or location	A14SE (E)	795	7	335041 389960
273	Points of Interest - Manufacturing and Production Name: Works Location: Not Supplied Category: Industrial Features Class Code: Unspecified Works Or Factories Positional Accuracy: Positioned to an adjacent address or location	A14SE (E)	812	7	335046 389903
273	Points of Interest - Manufacturing and Production Name: Works Location: L1 Category: Industrial Features Class Code: Unspecified Works Or Factories Positional Accuracy: Positioned to an adjacent address or location	A14SE (E)	812	7	335046 389903
273	Points of Interest - Manufacturing and Production Name: Works Location: Not Supplied Category: Industrial Features Class Code: Unspecified Works Or Factories Positional Accuracy: Positioned to an adjacent address or location	A14SE (E)	814	7	335036 389860
273	Points of Interest - Manufacturing and Production Name: Works Location: L1 Category: Industrial Features Class Code: Unspecified Works Or Factories Positional Accuracy: Positioned to an adjacent address or location	A14SE (E)	814	7	335036 389860
273	Points of Interest - Manufacturing and Production Name: Factory Location: Not Supplied Category: Industrial Features Class Code: Unspecified Works Or Factories Positional Accuracy: Positioned to an adjacent address or location	A14SE (E)	824	7	335056 389893
273	Points of Interest - Manufacturing and Production Name: Club Works Location: Not Supplied Category: Industrial Features Class Code: Unspecified Works Or Factories Positional Accuracy: Positioned to an adjacent address or location	A14SE (E)	825	7	335048 389863
273	Points of Interest - Manufacturing and Production Name: Works Location: L1 Category: Industrial Features Class Code: Unspecified Works Or Factories Positional Accuracy: Positioned to an adjacent address or location	A14SE (E)	832	7	335053 389857
273	Points of Interest - Manufacturing and Production Name: Factory Location: Not Supplied Category: Industrial Features Class Code: Unspecified Works Or Factories Positional Accuracy: Positioned to an adjacent address or location	A14SE (E)	846	7	335087 389931
273	Points of Interest - Manufacturing and Production Name: Factory Location: Not Supplied Category: Industrial Features Class Code: Unspecified Works Or Factories Positional Accuracy: Positioned to an adjacent address or location	A14SE (E)	875	7	335107 389889
273	Points of Interest - Manufacturing and Production Name: Works Location: Not Supplied Category: Industrial Features Class Code: Unspecified Works Or Factories Positional Accuracy: Positioned to an adjacent address or location	A14SE (E)	879	7	335118 389916

Map ID	Details	Quadrant Reference (Compass Direction)	Estimated Distance From Site	Contact	NGR
274	Points of Interest - Manufacturing and Production Name: The Jam Works Location: L1 Category: Industrial Features Class Code: Unspecified Works Or Factories Positional Accuracy: Positioned to an adjacent address or location	A14SE (E)	756	7	335005 389981
275	Points of Interest - Manufacturing and Production Name: Hatton Garden Industrial Estate Location: L3 Category: Industrial Features Class Code: Business Parks and Industrial Estates Positional Accuracy: Positioned to an adjacent address or location	A18NE (N)	791	7	334512 390894
276	Points of Interest - Manufacturing and Production Name: Works Location: L1 Category: Industrial Features Class Code: Unspecified Works Or Factories Positional Accuracy: Positioned to an adjacent address or location	A9NW (SE)	836	7	334775 389446
276	Points of Interest - Manufacturing and Production Name: Works Location: Not Supplied Category: Industrial Features Class Code: Unspecified Works Or Factories Positional Accuracy: Positioned to an adjacent address or location	A9NW (SE)	838	7	334780 389447
276	Points of Interest - Manufacturing and Production Name: Works Location: Not Supplied Category: Industrial Features Class Code: Unspecified Works Or Factories Positional Accuracy: Positioned to an adjacent address or location	A9SW (SE)	882	7	334773 389385
276	Points of Interest - Manufacturing and Production Name: Works Location: L1 Category: Industrial Features Class Code: Unspecified Works Or Factories Positional Accuracy: Positioned to an adjacent address or location	A9SW (SE)	882	7	334773 389385
276	Points of Interest - Manufacturing and Production Name: Factory Location: L1 Category: Industrial Features Class Code: Unspecified Works Or Factories Positional Accuracy: Positioned to an adjacent address or location	A9SW (SE)	885	7	334806 389408
276	Points of Interest - Manufacturing and Production Name: Factory Location: Not Supplied Category: Industrial Features Class Code: Unspecified Works Or Factories Positional Accuracy: Positioned to an adjacent address or location	A9SW (SE)	891	7	334809 389402
277	Points of Interest - Manufacturing and Production Name: Works Location: Not Supplied Category: Industrial Features Class Code: Unspecified Works Or Factories Positional Accuracy: Positioned to an adjacent address or location	A18NW (N)	853	7	334159 391006
278	Points of Interest - Manufacturing and Production Name: Tank Location: L3 Category: Industrial Features Class Code: Tanks (Generic) Positional Accuracy: Positioned to address or location	A18NW (N)	886	7	333898 390978
278	Points of Interest - Manufacturing and Production Name: Tanks Location: L3 Category: Industrial Features Class Code: Tanks (Generic) Positional Accuracy: Positioned to an adjacent address or location	A18NW (N)	888	7	333913 390986
278	Points of Interest - Manufacturing and Production Name: Tank Location: L3 Category: Industrial Features Class Code: Tanks (Generic) Positional Accuracy: Positioned to address or location	A18NW (N)	890	7	333901 390984

Map ID	Details	Quadrant Reference (Compass Direction)	Estimated Distance From Site	Contact	NGR
278	Points of Interest - Manufacturing and Production Name: Tank Location: L3 Category: Industrial Features Class Code: Tanks (Generic) Positional Accuracy: Positioned to address or location	A18NW (N)	894	7	333909 390991
279	Points of Interest - Manufacturing and Production Name: Works Location: L1 Category: Industrial Features Class Code: Unspecified Works Or Factories Positional Accuracy: Positioned to an adjacent address or location	A9SW (SE)	922	7	334774 389336
279	Points of Interest - Manufacturing and Production Name: Works Location: Not Supplied Category: Industrial Features Class Code: Unspecified Works Or Factories Positional Accuracy: Positioned to an adjacent address or location	A9SW (SE)	923	7	334774 389335
279	Points of Interest - Manufacturing and Production Name: Works Location: Not Supplied Category: Industrial Features Class Code: Unspecified Works Or Factories Positional Accuracy: Positioned to an adjacent address or location	A9SW (SE)	928	7	334809 389355
279	Points of Interest - Manufacturing and Production Name: Works Location: L1 Category: Industrial Features Class Code: Unspecified Works Or Factories Positional Accuracy: Positioned to an adjacent address or location	A9SW (SE)	928	7	334809 389355
279	Points of Interest - Manufacturing and Production Name: Factory Location: L1 Category: Industrial Features Class Code: Unspecified Works Or Factories Positional Accuracy: Positioned to an adjacent address or location	A9SW (SE)	972	7	334792 389287
279	Points of Interest - Manufacturing and Production Name: Factory Location: Not Supplied Category: Industrial Features Class Code: Unspecified Works Or Factories Positional Accuracy: Positioned to an adjacent address or location	A9SW (SE)	973	7	334792 389286
279	Points of Interest - Manufacturing and Production Name: Works Location: L1 Category: Industrial Features Class Code: Unspecified Works Or Factories Positional Accuracy: Positioned to an adjacent address or location	A9SW (SE)	998	7	334781 389248
279	Points of Interest - Manufacturing and Production Name: Works Location: Not Supplied Category: Industrial Features Class Code: Unspecified Works Or Factories Positional Accuracy: Positioned to an adjacent address or location	A9SW (SE)	1000	7	334786 389248
280	Points of Interest - Manufacturing and Production Name: Works Location: Not Supplied Category: Industrial Features Class Code: Unspecified Works Or Factories Positional Accuracy: Positioned to an adjacent address or location	A19NW (NE)	932	7	334746 390930
281	Points of Interest - Manufacturing and Production Name: Works Location: Not Supplied Category: Industrial Features Class Code: Unspecified Works Or Factories Positional Accuracy: Positioned to an adjacent address or location	A14SE (E)	951	7	335173 389842
281	Points of Interest - Manufacturing and Production Name: Works Location: L1 Category: Industrial Features Class Code: Unspecified Works Or Factories Positional Accuracy: Positioned to an adjacent address or location	A14SE (E)	951	7	335173 389842

Map ID	Details	Quadrant Reference (Compass Direction)	Estimated Distance From Site	Contact	NGR
282	Points of Interest - Manufacturing and Production Name: Factory Location: Not Supplied Category: Industrial Features Class Code: Unspecified Works Or Factories Positional Accuracy: Positioned to an adjacent address or location	A14SE (E)	961	7	335221 390096
283	Points of Interest - Public Infrastructure Name: Merseyside Recycling & Waste Authority Location: 1 Mann Island, Liverpool, L3 1BP Category: Infrastructure and Facilities Class Code: Waste Storage, Processing and Disposal Positional Accuracy: Positioned to address or location	A13SW (W)	78	7	334107 390107
284	Points of Interest - Public Infrastructure Name: Liverpool James Street Rail Station Location: Moor Street, L2 Category: Public Transport, Stations and Infrastructure Class Code: Railway Stations, Junctions and Halts Positional Accuracy: Positioned to address or location	A13NW (NW)	116	7	334149 390242
284	Points of Interest - Public Infrastructure Name: Liverpool James Street Station Location: Moor Street, L2 Category: Public Transport, Stations and Infrastructure Class Code: Railway Stations, Junctions and Halts Positional Accuracy: Positioned to address or location	A13NW (NW)	116	7	334149 390242
285	Points of Interest - Public Infrastructure Name: Liverpool City Centre Community Fire Station Location: Canning Place, Liverpool, L1 8EN Category: Central and Local Government Class Code: Fire Brigade Stations Positional Accuracy: Positioned to address or location	A13SE (SE)	166	7	334338 389954
285	Points of Interest - Public Infrastructure Name: Merseyside Police Location: Police Headquarters, Canning Place, Liverpool, L1 8JX Category: Central and Local Government Class Code: Police Stations Positional Accuracy: Positioned to address or location	A13SE (SE)	259	7	334386 389873
285	Points of Interest - Public Infrastructure Name: Merseyside Police Headquarters - No Public Counter Services Location: Police Headquarters, Canning Place, Liverpool, L1 8JX Category: Central and Local Government Class Code: Police Stations Positional Accuracy: Positioned to address or location	A13SE (SE)	259	7	334386 389873
285	Points of Interest - Public Infrastructure Name: Merseyside Police - Traffic Division Headquarters Location: Police Headquarters, Canning Place, Liverpool, L1 8JX Category: Central and Local Government Class Code: Police Stations Positional Accuracy: Positioned to address or location	A13SE (SE)	259	7	334386 389873
286	Points of Interest - Public Infrastructure Name: Mersey Waste Holdings Group Location: Port of Liverpool Building, Pier Head, Liverpool, L3 1BY Category: Infrastructure and Facilities Class Code: Waste Storage, Processing and Disposal Positional Accuracy: Positioned to address or location	A13NW (W)	205	7	333986 390173
286	Points of Interest - Public Infrastructure Name: Mersey Waste Ltd Location: Port of Liverpool Building, Pier Head, Liverpool, L3 1BY Category: Infrastructure and Facilities Class Code: Waste Storage, Processing and Disposal Positional Accuracy: Positioned to address or location	A13NW (W)	205	7	333986 390173
287	Points of Interest - Public Infrastructure Name: Bus Station Location: L1 Category: Public Transport, Stations and Infrastructure Class Code: Bus and Coach Stations, Depots and Companies Positional Accuracy: Positioned to an adjacent address or location	A13NE (E)	218	7	334471 390165
288	Points of Interest - Public Infrastructure Name: Sluice Location: L3 Category: Water Class Code: Weirs, Sluices and Dams Positional Accuracy: Positioned to an adjacent address or location	A13SW (SW)	308	7	334007 389850

Map ID	Details	Quadrant Reference (Compass Direction)	Estimated Distance From Site	Contact	NGR
288	Points of Interest - Public Infrastructure Name: Sluice Location: L3 Category: Water Class Code: Weirs, Sluices and Dams Positional Accuracy: Positioned to an adjacent address or location	A13SW (SW)	317	7	333958 389891
289	Points of Interest - Public Infrastructure Name: Merseyside Waste Disposal Authority Location: North House 17, North John Street, Liverpool, L2 5QY Category: Infrastructure and Facilities Class Code: Waste Storage, Processing and Disposal Positional Accuracy: Positioned to address or location	A18SE (N)	342	7	334365 390468
290	Points of Interest - Public Infrastructure Name: Beatles Magical Mystery Tour Location: L3 Category: Public Transport, Stations and Infrastructure Class Code: Bus and Coach Stations, Depots and Companies Positional Accuracy: Positioned to address or location	A8NW (SW)	415	7	334008 389718
291	Points of Interest - Public Infrastructure Name: Moorfields Rail Station Location: Moorfields, L2 Category: Public Transport, Stations and Infrastructure Class Code: Railway Stations, Junctions and Halts Positional Accuracy: Positioned to address or location	A18SE (N)	514	7	334343 390657
291	Points of Interest - Public Infrastructure Name: Moorfields Rail Station Location: Moorfields, L2 Category: Public Transport, Stations and Infrastructure Class Code: Railway Stations, Junctions and Halts Positional Accuracy: Positioned to address or location	A18SE (N)	514	7	334343 390657
291	Points of Interest - Public Infrastructure Name: Moorfields Station Location: Moorfields, L2 Category: Public Transport, Stations and Infrastructure Class Code: Railway Stations, Junctions and Halts Positional Accuracy: Positioned to address or location	A18SE (N)	514	7	334343 390657
292	Points of Interest - Public Infrastructure Name: European Waste Solutions Ltd Location: Hanover House 85, Hanover Street, Liverpool, L1 3DZ Category: Infrastructure and Facilities Class Code: Waste Storage, Processing and Disposal Positional Accuracy: Positioned to address or location	A14NW (E)	531	7	334786 390188
293	Points of Interest - Public Infrastructure Name: Tesco Petrol Filling Station Location: Metro Store, Clayton Square, Liverpool, L1 1DP Category: Road And Rail Class Code: Petrol and Fuel Stations Positional Accuracy: Positioned to address or location	A14NW (E)	603	7	334822 390333
293	Points of Interest - Public Infrastructure Name: St Johns Police Access Point Location: Houghton Sreet, L1 Category: Central and Local Government Class Code: Police Stations Positional Accuracy: Positioned to address or location	A14NW (NE)	620	7	334813 390393
294	Points of Interest - Public Infrastructure Name: Liverpool Central Rail Station Location: Fairclough Street, L1 Category: Public Transport, Stations and Infrastructure Class Code: Railway Stations, Junctions and Halts Positional Accuracy: Positioned to address or location	A14NE (E)	716	7	334973 390182
294	Points of Interest - Public Infrastructure Name: Liverpool Central Loop Line Location: Fairclough Street, L1 Category: Public Transport, Stations and Infrastructure Class Code: Railway Stations, Junctions and Halts Positional Accuracy: Positioned to address or location	A14NE (E)	716	7	334973 390182
294	Points of Interest - Public Infrastructure Name: Liverpool Central Station Location: Fairclough Street, L1 Category: Public Transport, Stations and Infrastructure Class Code: Railway Stations, Junctions and Halts Positional Accuracy: Positioned to address or location	A14NE (E)	716	7	334973 390182

Map ID	Details	Quadrant Reference (Compass Direction)	Estimated Distance From Site	Contact	NGR
295	Points of Interest - Public Infrastructure Name: Merseyside Passenger Transport Executive Location: 24 Hatton Garden, Liverpool, L3 2AN Category: Public Transport, Stations and Infrastructure Class Code: Bus and Coach Stations, Depots and Companies Positional Accuracy: Positioned to address or location	A18NE (NE)	747	7	334537 390835
296	Points of Interest - Public Infrastructure Name: Ntec Specialist Building Services Ltd Location: 35 Bridgewater Street, Liverpool, L1 0AR Category: Infrastructure and Facilities Class Code: Waste Storage, Processing and Disposal Positional Accuracy: Positioned to address or location	A9SW (SE)	973	7	334794 389288
297	Points of Interest - Public Infrastructure Name: Liverpool Lime Street Rail Station Location: Lord Nelson Street, L1 Category: Public Transport, Stations and Infrastructure Class Code: Railway Stations, Junctions and Halts Positional Accuracy: Positioned to address or location	A19SE (NE)	978	7	335125 390570
297	Points of Interest - Public Infrastructure Name: Liverpool Lime Street Low Level Rail Station Location: Lord Nelson Street, L1 Category: Public Transport, Stations and Infrastructure Class Code: Railway Stations, Junctions and Halts Positional Accuracy: Positioned to address or location	A19SE (NE)	978	7	335125 390570
297	Points of Interest - Public Infrastructure Name: Liverpool Lime Street Station (Terminus) Location: Lord Nelson Street, L1 Category: Public Transport, Stations and Infrastructure Class Code: Railway Stations, Junctions and Halts Positional Accuracy: Positioned to address or location	A19SE (NE)	978	7	335125 390570
298	Points of Interest - Recreational and Environmental Name: Playground Location: Upper Pitt Street, L1 Category: Recreational Class Code: Playgrounds Positional Accuracy: Positioned to address or location	A9NE (SE)	899	7	334959 389541
299	Points of Interest - Recreational and Environmental Name: Playground Location: Not Supplied Category: Recreational Class Code: Playgrounds Positional Accuracy: Positioned to an adjacent address or location	A9NE (SE)	901	7	334960 389539
299	Points of Interest - Recreational and Environmental Name: Playground Location: Not Supplied Category: Recreational Class Code: Playgrounds Positional Accuracy: Positioned to an adjacent address or location	A9NE (SE)	987	7	335020 389477
299	Points of Interest - Recreational and Environmental Name: Playground Location: Upper Pitt Street, L1 Category: Recreational Class Code: Playgrounds Positional Accuracy: Positioned to address or location	A9NE (SE)	994	7	335015 389459
300	Points of Interest - Recreational and Environmental Name: Playground Location: Not Supplied Category: Recreational Class Code: Playgrounds Positional Accuracy: Positioned to an adjacent address or location	A18NE (N)	924	7	334554 391020
300	Points of Interest - Recreational and Environmental Name: Playground Location: Midghall Street, L3 Category: Recreational Class Code: Playgrounds Positional Accuracy: Positioned to address or location	A18NE (N)	972	7	334533 391078
301	Underground Electrical Cables Unique Feature Identifier: 263928 Cable Status: Commissioned Cable Type: Pilot (Communication) Record Last Updated: 4th June 2013	A13NW (NW)	205	8	334121 390333

Map ID	Details	Quadrant Reference (Compass Direction)	Estimated Distance From Site	Contact	NGR
302	Underground Electrical Cables Unique Feature Identifier: 258998 Cable Status: Commissioned Cable Type: Alternating Current Record Last Updated: 4th June 2013	A13NW (NW)	206	8	334121 390334
303	Underground Electrical Cables Unique Feature Identifier: 263845 Cable Status: Commissioned Cable Type: Pilot (Communication) Record Last Updated: 4th June 2013	A13NW (NW)	206	8	334121 390333
304	Underground Electrical Cables Unique Feature Identifier: 263927 Cable Status: Commissioned Cable Type: Pilot (Communication) Record Last Updated: 4th June 2013	A13NW (NW)	207	8	334115 390330
305	Underground Electrical Cables Unique Feature Identifier: 263873 Cable Status: Commissioned Cable Type: Pilot (Communication) Record Last Updated: 4th June 2013	A13NW (NW)	207	8	334120 390334
306	Underground Electrical Cables Unique Feature Identifier: 263901 Cable Status: Commissioned Cable Type: Pilot (Communication) Record Last Updated: 4th June 2013	A13NW (NW)	207	8	334120 390335
307	Underground Electrical Cables Unique Feature Identifier: 263844 Cable Status: Commissioned Cable Type: Pilot (Communication) Record Last Updated: 4th June 2013	A13NW (NW)	208	8	334115 390331
308	Underground Electrical Cables Unique Feature Identifier: 258997 Cable Status: Commissioned Cable Type: Alternating Current Record Last Updated: 4th June 2013	A13NW (NW)	208	8	334115 390331
309	Underground Electrical Cables Unique Feature Identifier: 263900 Cable Status: Commissioned Cable Type: Pilot (Communication) Record Last Updated: 4th June 2013	A13NW (NW)	209	8	334114 390332
310	Underground Electrical Cables Unique Feature Identifier: 263872 Cable Status: Commissioned Cable Type: Pilot (Communication) Record Last Updated: 4th June 2013	A13NW (NW)	209	8	334115 390332
311	Underground Electrical Cables Unique Feature Identifier: 263843 Cable Status: Commissioned Cable Type: Pilot (Communication) Record Last Updated: 4th June 2013	A12SE (W)	429	8	333755 390114

Map ID	Details	Quadrant Reference (Compass Direction)	Estimated Distance From Site	Contact	NGR
312	Underground Electrical Cables Unique Feature Identifier: 263926 Cable Status: Commissioned Cable Type: Pilot (Communication) Record Last Updated: 4th June 2013	A12SE (W)	429	8	333755 390114
313	Underground Electrical Cables Unique Feature Identifier: 258996 Cable Status: Commissioned Cable Type: Alternating Current Record Last Updated: 4th June 2013	A12SE (W)	429	8	333754 390115
314	Underground Electrical Cables Unique Feature Identifier: 263899 Cable Status: Commissioned Cable Type: Pilot (Communication) Record Last Updated: 4th June 2013	A12SE (W)	430	8	333754 390115
315	Underground Electrical Cables Unique Feature Identifier: 263871 Cable Status: Commissioned Cable Type: Pilot (Communication) Record Last Updated: 4th June 2013	A12SE (W)	430	8	333754 390115
316	Underground Electrical Cables Unique Feature Identifier: 263929 Cable Status: Commissioned Cable Type: Pilot (Communication) Record Last Updated: 4th June 2013	A18SE (N)	501	8	334423 390617
317	Underground Electrical Cables Unique Feature Identifier: 263846 Cable Status: Commissioned Cable Type: Pilot (Communication) Record Last Updated: 4th June 2013	A18SE (N)	501	8	334422 390617
318	Underground Electrical Cables Unique Feature Identifier: 263874 Cable Status: Commissioned Cable Type: Pilot (Communication) Record Last Updated: 4th June 2013	A18SE (N)	502	8	334422 390618
319	Underground Electrical Cables Unique Feature Identifier: 258999 Cable Status: Commissioned Cable Type: Alternating Current Record Last Updated: 4th June 2013	A18SE (N)	502	8	334422 390618
320	Underground Electrical Cables Unique Feature Identifier: 263902 Cable Status: Commissioned Cable Type: Pilot (Communication) Record Last Updated: 4th June 2013	A18SE (N)	502	8	334422 390619
321	Underground Electrical Cables Unique Feature Identifier: 263400 Cable Status: Commissioned Cable Type: Pilot (Communication) Record Last Updated: 4th June 2013	A12SW (W)	810	8	333422 389841

Map ID	Details	Quadrant Reference (Compass Direction)	Estimated Distance From Site	Contact	NGR
322	Underground Electrical Cables Unique Feature Identifier: 263418 Cable Status: Commissioned Cable Type: Pilot (Communication) Record Last Updated: 4th June 2013	A12SW (W)	810	8	333422 389840
323	Underground Electrical Cables Unique Feature Identifier: 257634 Cable Status: Commissioned Cable Type: Alternating Current Record Last Updated: 4th June 2013	A12SW (W)	811	8	333421 389841
324	Underground Electrical Cables Unique Feature Identifier: 263412 Cable Status: Commissioned Cable Type: Pilot (Communication) Record Last Updated: 4th June 2013	A12SW (W)	811	8	333421 389842
325	Underground Electrical Cables Unique Feature Identifier: 263870 Cable Status: Commissioned Cable Type: Pilot (Communication) Record Last Updated: 4th June 2013	A12SW (W)	811	8	333421 389842
326	Underground Electrical Cables Unique Feature Identifier: 263407 Cable Status: Commissioned Cable Type: Pilot (Communication) Record Last Updated: 4th June 2013	A19NW (NE)	820	8	334716 390814
327	Underground Electrical Cables Unique Feature Identifier: 263903 Cable Status: Commissioned Cable Type: Pilot (Communication) Record Last Updated: 4th June 2013	A19NW (NE)	820	8	334715 390814
328	Underground Electrical Cables Unique Feature Identifier: 263401 Cable Status: Commissioned Cable Type: Pilot (Communication) Record Last Updated: 4th June 2013	A19NW (NE)	821	8	334717 390814
329	Underground Electrical Cables Unique Feature Identifier: 257635 Cable Status: Commissioned Cable Type: Alternating Current Record Last Updated: 4th June 2013	A19NW (NE)	821	8	334716 390814
330	Underground Electrical Cables Unique Feature Identifier: 263419 Cable Status: Commissioned Cable Type: Pilot (Communication) Record Last Updated: 4th June 2013	A19NW (NE)	821	8	334717 390814

Map ID	Details	Quadrant Reference (Compass Direction)	Estimated Distance From Site	Contact	NGR
331	World Heritage Sites Name: Liverpool - Maritime Mercantile City Reference: 1000104 Area(m ²): 6078510.42 Source: English Heritage, National Monument Record Centre Designation Date: 1st January 2004	A13SE (N)	0	11	334222 390115
332	World Heritage Sites Name: Liverpool - Maritime Mercantile City Reference: 1000104 Area(m ²): 1370135.52 Source: English Heritage, National Monument Record Centre Designation Date: 1st January 2004	A13SW (SW)	38	11	334169 390072

Agency & Hydrological	Version	Update Cycle
Contaminated Land Register Entries and Notices Liverpool City Council - Liverpool Environmental Health & Trading Standards Division Knowsley Metropolitan Borough Council - Department of Planning and Development Sefton Metropolitan Borough Council - Environmental Health Department Wirral Borough Council - Environmental Health Division	December 2015 January 2015 March 2015 September 2014	Annual Rolling Update Annual Rolling Update Annual Rolling Update Annual Rolling Update
Discharge Consents Environment Agency - North West Region	January 2016	Quarterly
Enforcement and Prohibition Notices Environment Agency - North West Region	March 2013	As notified
Integrated Pollution Controls Environment Agency - North West Region	October 2008	Not Applicable
Integrated Pollution Prevention And Control Environment Agency - North West Region	January 2016	Quarterly
Local Authority Integrated Pollution Prevention And Control Liverpool City Council - Liverpool Environmental Health & Trading Standards Division Sefton Metropolitan Borough Council - Environmental Health Department Knowsley Metropolitan Borough Council - Environmental Health and Consumer Protection Division Wirral Borough Council - Environmental Health Division	December 2015 July 2015 June 2013 June 2014	Annually Annual Rolling Update Annual Rolling Update Annual Rolling Update
Local Authority Pollution Prevention and Controls Liverpool City Council - Liverpool Environmental Health & Trading Standards Division Knowsley Metropolitan Borough Council - Environmental Health and Consumer Protection Division Sefton Metropolitan Borough Council - Environmental Health Department Wirral Borough Council - Environmental Health Division	December 2015 January 2015 July 2015 June 2014	Annually Annual Rolling Update Annual Rolling Update Annual Rolling Update
Local Authority Pollution Prevention and Control Enforcements Liverpool City Council - Liverpool Environmental Health & Trading Standards Division Knowsley Metropolitan Borough Council - Environmental Health and Consumer Protection Division Sefton Metropolitan Borough Council - Environmental Health Department Wirral Borough Council - Environmental Health Division	December 2015 January 2015 July 2015 June 2014	Annually Annual Rolling Update Annual Rolling Update Annual Rolling Update
Nearest Surface Water Feature Ordnance Survey	July 2012	Quarterly
Pollution Incidents to Controlled Waters Environment Agency - North West Region	January 2000	Not Applicable
Prosecutions Relating to Authorised Processes Environment Agency - North West Region	March 2013	As notified
Prosecutions Relating to Controlled Waters Environment Agency - North West Region	March 2013	As notified
River Quality Environment Agency - Head Office	November 2001	Not Applicable
River Quality Biology Sampling Points Environment Agency - Head Office	July 2012	Annually
River Quality Chemistry Sampling Points Environment Agency - Head Office	July 2012	Annually
Substantiated Pollution Incident Register Environment Agency - North West Region - South Area	January 2016	Quarterly
Water Abstractions Environment Agency - North West Region	January 2016	Quarterly
Water Industry Act Referrals Environment Agency - North West Region	January 2016	Quarterly
Groundwater Vulnerability Environment Agency - Head Office	April 2015	Not Applicable

Agency & Hydrological	Version	Update Cycle
Drift Deposits Environment Agency - Head Office	January 1999	Not Applicable
Bedrock Aquifer Designations British Geological Survey - National Geoscience Information Service	August 2015	As notified
Superficial Aquifer Designations British Geological Survey - National Geoscience Information Service	August 2015	As notified
Source Protection Zones Environment Agency - Head Office	April 2016	Quarterly
Extreme Flooding from Rivers or Sea without Defences Environment Agency - Head Office	February 2016	Quarterly
Flooding from Rivers or Sea without Defences Environment Agency - Head Office	February 2016	Quarterly
Areas Benefiting from Flood Defences Environment Agency - Head Office	February 2016	Quarterly
Flood Water Storage Areas Environment Agency - Head Office	February 2016	Quarterly
Flood Defences Environment Agency - Head Office	February 2016	Quarterly
Detailed River Network Lines Environment Agency - Head Office	March 2012	Annually
Detailed River Network Offline Drainage Environment Agency - Head Office	March 2012	Annually
Surface Water 1 in 30 year Flood Extent Environment Agency - Head Office	October 2013	As notified
Surface Water 1 in 100 year Flood Extent Environment Agency - Head Office	October 2013	As notified
Surface Water 1 in 1000 year Flood Extent Environment Agency - Head Office	October 2013	As notified
Surface Water Suitability Environment Agency - Head Office	October 2013	As notified
BGS Groundwater Flooding Susceptibility British Geological Survey - National Geoscience Information Service	May 2013	Annually

Waste	Version	Update Cycle
BGS Recorded Landfill Sites British Geological Survey - National Geoscience Information Service	June 1996	Not Applicable
Historical Landfill Sites Environment Agency - Head Office	March 2016	Quarterly
Integrated Pollution Control Registered Waste Sites Environment Agency - North West Region	October 2008	Not Applicable
Licensed Waste Management Facilities (Landfill Boundaries) Environment Agency - North West Region - South Area	February 2016	Quarterly
Licensed Waste Management Facilities (Locations) Environment Agency - North West Region - South Area	January 2016	Quarterly
Local Authority Landfill Coverage Knowsley Metropolitan Borough Council Liverpool City Council - Liverpool Environmental Health & Trading Standards Division Merseyside Waste Disposal Authority Sefton Metropolitan Borough Council - Environmental Health Department Wirral Borough Council	May 2000 May 2000 May 2000 May 2000 May 2000	Not Applicable Not Applicable Not Applicable Not Applicable Not Applicable
Local Authority Recorded Landfill Sites Knowsley Metropolitan Borough Council Liverpool City Council - Liverpool Environmental Health & Trading Standards Division Merseyside Waste Disposal Authority Sefton Metropolitan Borough Council - Environmental Health Department Wirral Borough Council	May 2000 May 2000 May 2000 May 2000 May 2000	Not Applicable Not Applicable Not Applicable Not Applicable Not Applicable
Potentially Infilled Land (Non-Water) Landmark Information Group Limited	December 1999	Not Applicable
Potentially Infilled Land (Water) Landmark Information Group Limited	December 1999	Not Applicable
Registered Landfill Sites Environment Agency - North West Region - South Area	March 2003	Not Applicable
Registered Waste Transfer Sites Environment Agency - North West Region - South Area	March 2003	Not Applicable
Registered Waste Treatment or Disposal Sites Environment Agency - North West Region - South Area	March 2003	Not Applicable
Hazardous Substances	Version	Update Cycle
Control of Major Accident Hazards Sites (COMAH) Health and Safety Executive	February 2016	Bi-Annually
Explosive Sites Health and Safety Executive	February 2016	Bi-Annually
Notification of Installations Handling Hazardous Substances (NIHHS) Health and Safety Executive	November 2000	Not Applicable
Planning Hazardous Substance Enforcements Knowsley Metropolitan Borough Council Sefton Metropolitan Borough Council Liverpool City Council Wirral Borough Council	August 2015 February 2016 January 2016 October 2015	Annual Rolling Update Annual Rolling Update Annual Rolling Update Annual Rolling Update
Planning Hazardous Substance Consents Knowsley Metropolitan Borough Council Sefton Metropolitan Borough Council Liverpool City Council Wirral Borough Council	August 2015 February 2016 January 2016 October 2015	Annual Rolling Update Annual Rolling Update Annual Rolling Update Annual Rolling Update

Geological	Version	Update Cycle
BGS 1:625,000 Solid Geology British Geological Survey - National Geoscience Information Service	January 2009	Not Applicable
BGS Estimated Soil Chemistry British Geological Survey - National Geoscience Information Service	October 2015	Annually
BGS Recorded Mineral Sites British Geological Survey - National Geoscience Information Service	November 2015	Bi-Annually
Brine Compensation Area Cheshire Brine Subsidence Compensation Board	August 2011	Not Applicable
Coal Mining Affected Areas The Coal Authority - Property Searches	March 2014	As notified
Mining Instability Ove Arup & Partners	October 2000	Not Applicable
Non Coal Mining Areas of Great Britain British Geological Survey - National Geoscience Information Service	May 2015	Not Applicable
Potential for Collapsible Ground Stability Hazards British Geological Survey - National Geoscience Information Service	June 2015	Annually
Potential for Compressible Ground Stability Hazards British Geological Survey - National Geoscience Information Service	June 2015	Annually
Potential for Ground Dissolution Stability Hazards British Geological Survey - National Geoscience Information Service	June 2015	Annually
Potential for Landslide Ground Stability Hazards British Geological Survey - National Geoscience Information Service	June 2015	Annually
Potential for Running Sand Ground Stability Hazards British Geological Survey - National Geoscience Information Service	June 2015	Annually
Potential for Shrinking or Swelling Clay Ground Stability Hazards British Geological Survey - National Geoscience Information Service	June 2015	Annually
Radon Potential - Radon Affected Areas British Geological Survey - National Geoscience Information Service	July 2011	As notified
Radon Potential - Radon Protection Measures British Geological Survey - National Geoscience Information Service	July 2011	As notified
Industrial Land Use	Version	Update Cycle
Contemporary Trade Directory Entries Thomson Directories	March 2016	Quarterly
Fuel Station Entries Catalist Ltd - Experian	February 2016	Quarterly
Gas Pipelines National Grid	July 2014	Quarterly
Points of Interest - Commercial Services PointX	March 2016	Quarterly
Points of Interest - Education and Health PointX	March 2016	Quarterly
Points of Interest - Manufacturing and Production PointX	March 2016	Quarterly
Points of Interest - Public Infrastructure PointX	March 2016	Quarterly
Points of Interest - Recreational and Environmental PointX	March 2016	Quarterly
Underground Electrical Cables National Grid	January 2016	Bi-Annually

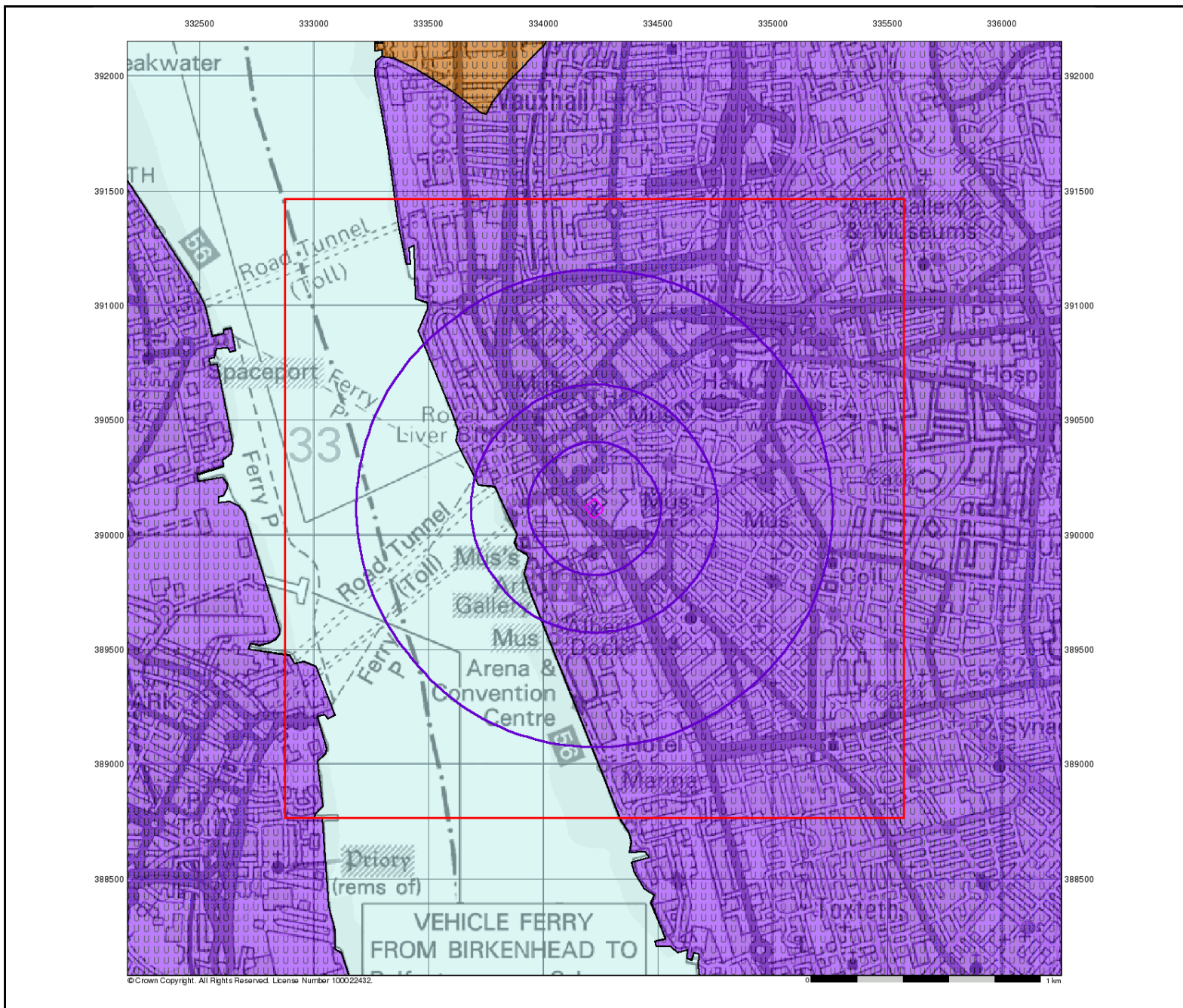
Sensitive Land Use	Version	Update Cycle
Ancient Woodland Natural England	June 2015	Bi-Annually
Areas of Adopted Green Belt Knowsley Metropolitan Borough Council Liverpool City Council Sefton Metropolitan Borough Council Wirral Borough Council	January 2016 January 2016 January 2016 January 2016	As notified As notified As notified As notified
Areas of Unadopted Green Belt Knowsley Metropolitan Borough Council Liverpool City Council Sefton Metropolitan Borough Council Wirral Borough Council	November 201 November 201 November 201 November 201	As notified As notified As notified As notified
Areas of Outstanding Natural Beauty Natural England	April 2016	Bi-Annually
Environmentally Sensitive Areas Natural England	April 2016	Annually
Forest Parks Forestry Commission	April 1997	Not Applicable
Local Nature Reserves Natural England	April 2016	Bi-Annually
Marine Nature Reserves Natural England	April 2016	Bi-Annually
National Nature Reserves Natural England	April 2016	Bi-Annually
National Parks Natural England	March 2016	Bi-Annually
Nitrate Sensitive Areas Department for Environment, Food and Rural Affairs (DEFRA - formerly FRCA)	April 2016	Not Applicable
Nitrate Vulnerable Zones Department for Environment, Food and Rural Affairs (DEFRA - formerly FRCA)	October 2015	Annually
Ramsar Sites Natural England	April 2016	Bi-Annually
Sites of Special Scientific Interest Natural England	April 2016	Bi-Annually
Special Areas of Conservation Natural England	April 2016	Bi-Annually
Special Protection Areas Natural England	April 2016	Bi-Annually
World Heritage Sites English Heritage - National Monument Record Centre	September 2015	Bi-Annually

A selection of organisations who provide data within this report

Data Supplier	Data Supplier Logo
Ordnance Survey	
Environment Agency	
Scottish Environment Protection Agency	
The Coal Authority	
British Geological Survey	 British Geological Survey NATURAL ENVIRONMENT RESEARCH COUNCIL
Centre for Ecology and Hydrology	 Centre for Ecology & Hydrology NATURAL ENVIRONMENT RESEARCH COUNCIL
Natural Resources Wales	
Scottish Natural Heritage	
Natural England	
Public Health England	
Ove Arup	
Peter Brett Associates	

Contact	Name and Address	Contact Details
2	British Geological Survey - Enquiry Service British Geological Survey, Kingsley Dunham Centre, Keyworth, Nottingham, Nottinghamshire, NG12 5GG	Telephone: 0115 936 3143 Fax: 0115 936 3276 Email: enquiries@bgs.ac.uk Website: www.bgs.ac.uk
3	Environment Agency - National Customer Contact Centre (NCCC) PO Box 544, Templeborough, Rotherham, S60 1BY	Telephone: 03708 506 506 Email: enquiries@environment-agency.gov.uk
4	Liverpool City Council - Liverpool Environmental Health & Trading Standards Division Millenium House, 60 Victoria Street, Liverpool, Merseyside, L1 6LD	Telephone: 0151 233 3000 Email: environmental.health@liverpool.gov.uk Website: www.liverpool.gov.uk
5	Merseyside Waste Disposal Authority 2nd Floor, North House, 17 North John Street, Liverpool, Merseyside, L2 5QY	Telephone: 0151 2551444 Fax: 0151 2271848 Email: enquiries@merseysidewda.gov.uk
6	Wirral Borough Council Metropolitan Borough of Wirral, Town Hall, Brighton Street, Wallasey, Merseyside, L44 8ED	Telephone: 0151 638 7070 Fax: 0151 691 1005 Website: www.wirral.gov.uk
7	PointX 7 Abbey Court, Eagle Way, Sowton, Exeter, Devon, EX2 7HY	Website: www.pointx.co.uk
9	Department for Environment, Food and Rural Affairs (DEFRA - formerly FRCA) Government Buildings, Otley Road, Lawnswood, Leeds, West Yorkshire, LS16 5QT	Telephone: 0113 2613333 Fax: 0113 230 0879
10	Natural England County Hall, Spetchley Road, Worcester, WR5 2NP	Telephone: 0300 060 3900 Email: enquiries@naturalengland.org.uk Website: www.naturalengland.org.uk
11	English Heritage - National Monument Record Centre Kemble Drive, Swindon, Wiltshire, SN2 2GZ	Telephone: 01793 414600 Fax: 01793 414606 Email: nmrinfor@english-heritage.org.uk Website: www.english-heritage.org.uk
12	Environment Agency - Head Office Rio House, Waterside Drive, Aztec West, Almondsbury, Bristol, Avon, BS32 4UD	Telephone: 01454 624400 Fax: 01454 624409
-	Public Health England - Radon Survey, Centre for Radiation, Chemical and Environmental Hazards Chilton, Didcot, Oxfordshire, OX11 0RQ	Telephone: 01235 822622 Fax: 01235 833891 Email: radon@phe.gov.uk Website: www.ukradon.org
-	Landmark Information Group Limited Imperium, Imperial Way, Reading, Berkshire, RG2 0TD	Telephone: 0844 844 9952 Fax: 0844 844 9951 Email: customerservices@landmarkinfo.co.uk Website: www.landmarkinfo.co.uk

Please note that the Environment Agency / Natural Resources Wales / SEPA have a charging policy in place for enquiries.



Groundwater Vulnerability

General

- Specified Site
- Specified Buffer(s)
- Bearing Reference Point
- Slice
- Map ID

Agency and Hydrological

Geological Classes	Soil Classes
Major Aquifer (Highly Permeable)	High (H) 1, 2, 3, U
	Intermediate (I) 1, 2
	Low
Minor Aquifer (Variably Permeable)	High (H) 1, 2, 3, U
	Intermediate (I) 1, 2
	Low
Non Aquifer (Negligibly Permeable)	
Water or Sea	
Drift Deposit	

Site Sensitivity Context Map - Slice A

Order Details

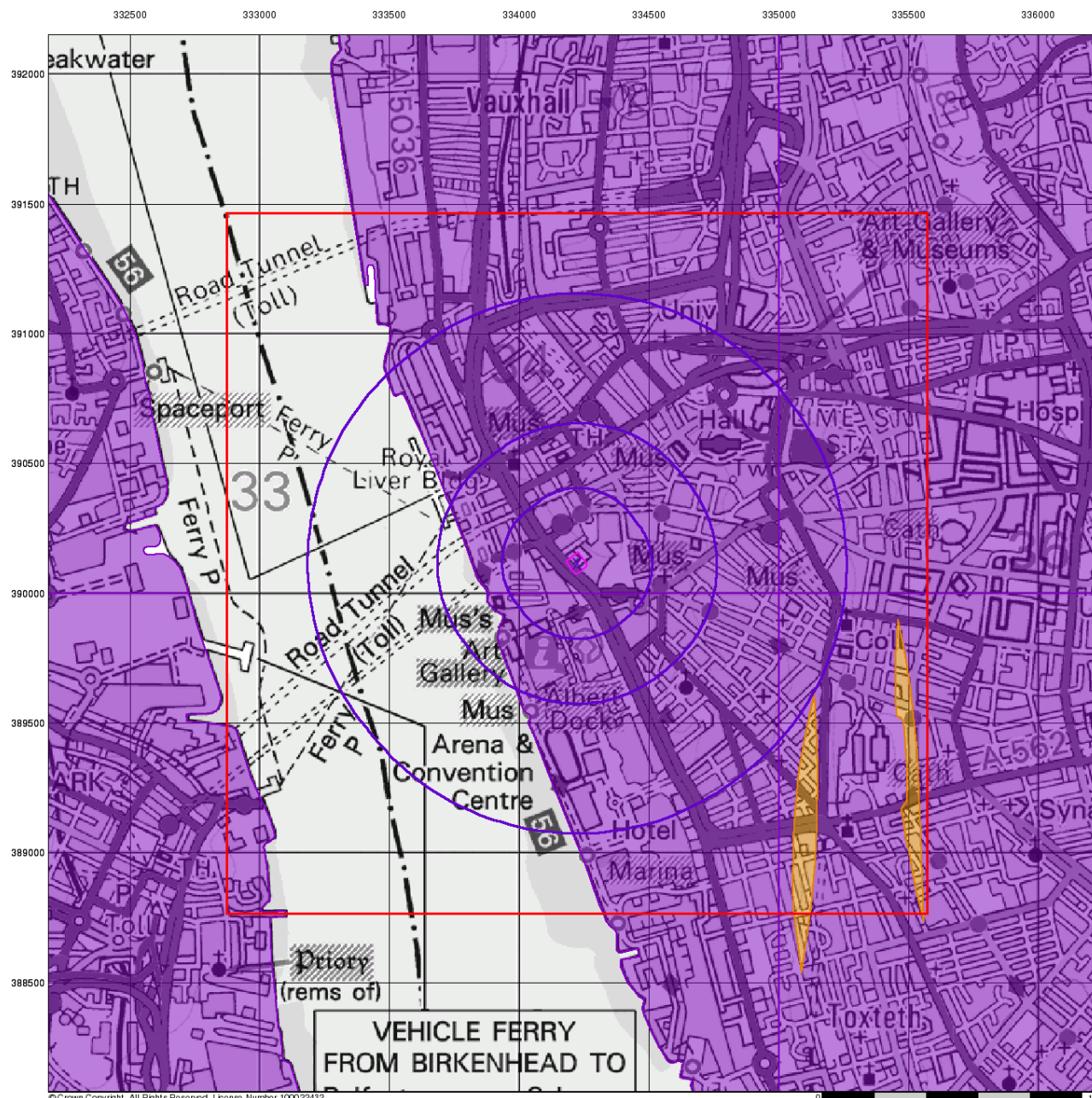
Order Number:	86215472_1_1
Customer Ref:	B060622
National Grid Reference:	334220, 390110
Slice:	A
Site Area (Ha):	0.36
Search Buffer (m):	1000

Site Details

21 Strand Street, LIVERPOOL, L1 8LT

Tel: 0844 844 9952
Fax: 0844 844 9951
Web: www.envirocheck.co.uk

A Landmark Information Group Service v15.0 10-May-2016 Page 1 of 6



© Crown Copyright. All Rights Reserved. License Number 100022432.

0 1 km



Bedrock Aquifer Designation

General

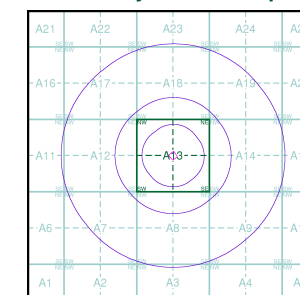
- Specified Site
- Specified Buffer(s)
- Bearing Reference Point
- Slice
- Map ID

Agency and Hydrological

Geological Classes

- Principal Aquifer
- Secondary A Aquifer
- Secondary B Aquifer
- Secondary Undifferentiated
- Unproductive Strata
- Unknown
- Unknown (Lakes and Landslip)

Site Sensitivity Context Map - Slice A



Order Details

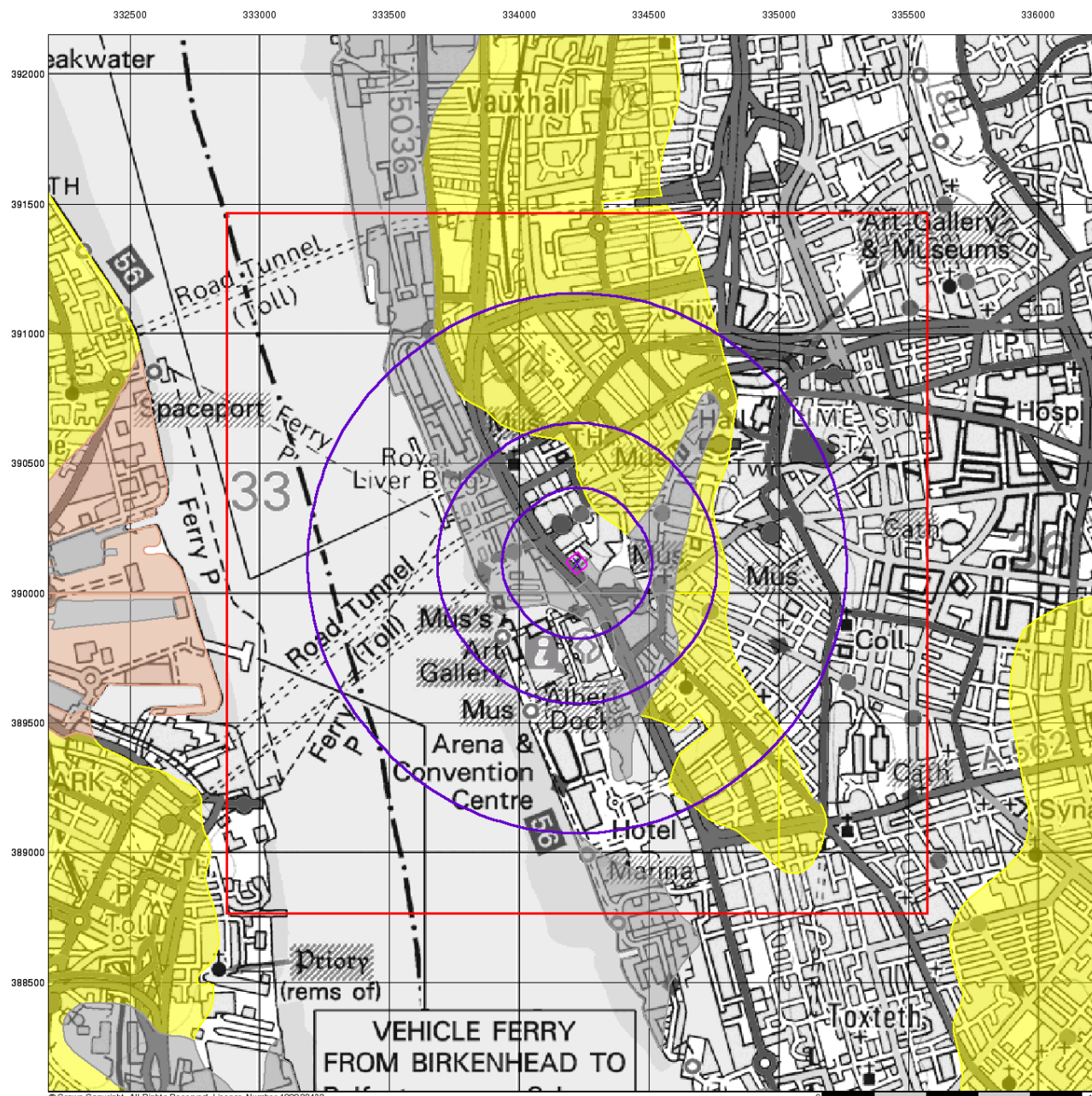
Order Number: 86215472_1_1
 Customer Ref: B060622
 National Grid Reference: 334220, 390110
 Slice: A
 Site Area (Ha): 0.36
 Search Buffer (m): 1000

Site Details

21 Strand Street, LIVERPOOL, L1 8LT



Tel: 0844 844 9952
 Fax: 0844 844 9951
 Web: www.envirocheck.co.uk



© Crown Copyright. All Rights Reserved. License Number 100022432.



Superficial Aquifer Designation

General

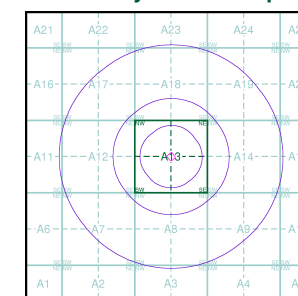
- ◇ Specified Site
- Specified Buffer(s)
- X Bearing Reference Point
- Slice
- B Map ID

Agency and Hydrological

Geological Classes

- Principal Aquifer
- Secondary A Aquifer
- Secondary B Aquifer
- Secondary Undifferentiated
- Unproductive Strata
- Unknown
- Unknown (Lakes and Landslip)

Site Sensitivity Context Map - Slice A



Order Details

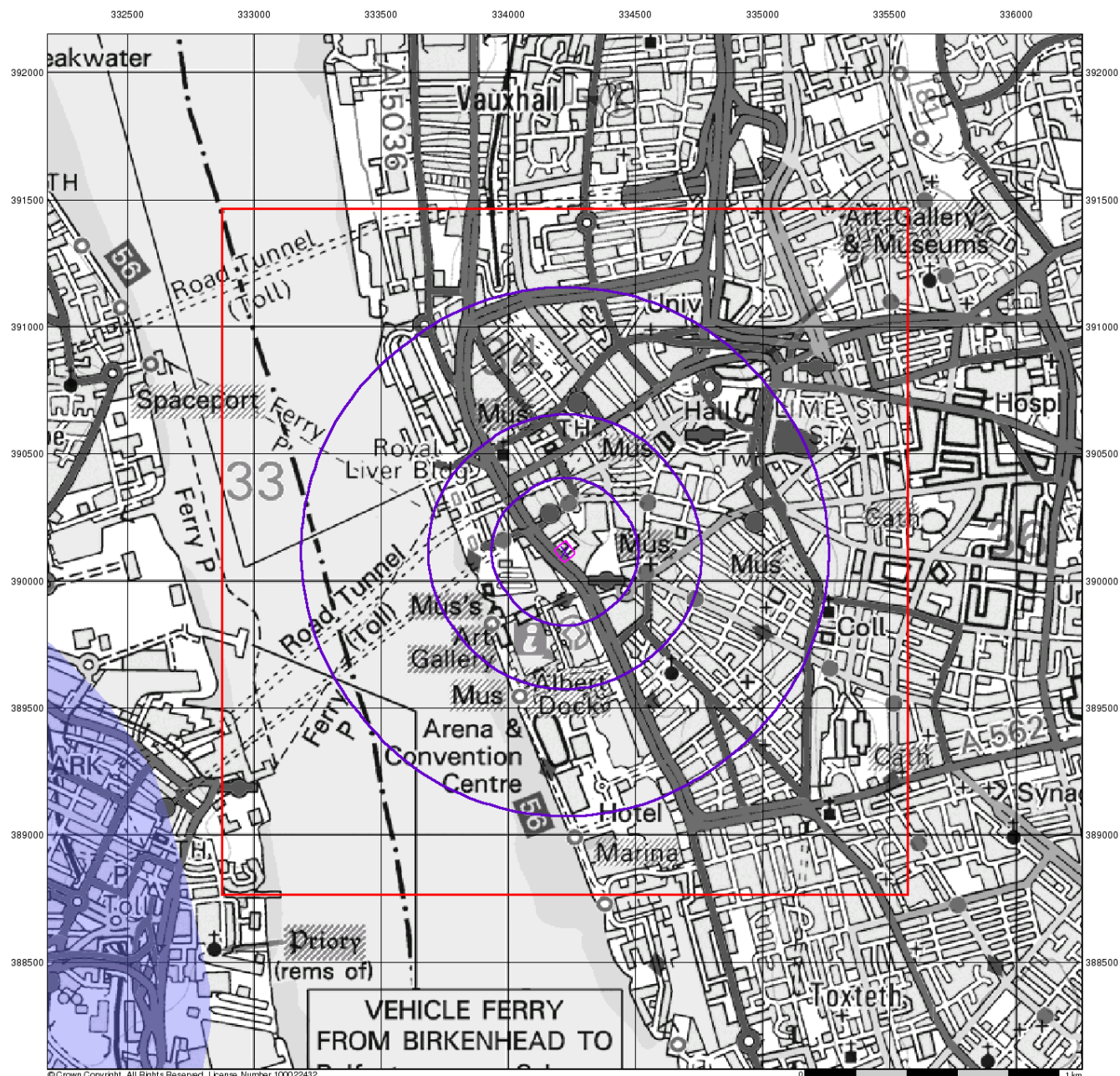
Order Number: 86215472_1_1
 Customer Ref: B060622
 National Grid Reference: 334220, 390110
 Slice: A
 Site Area (Ha): 0.36
 Search Buffer (m): 1000

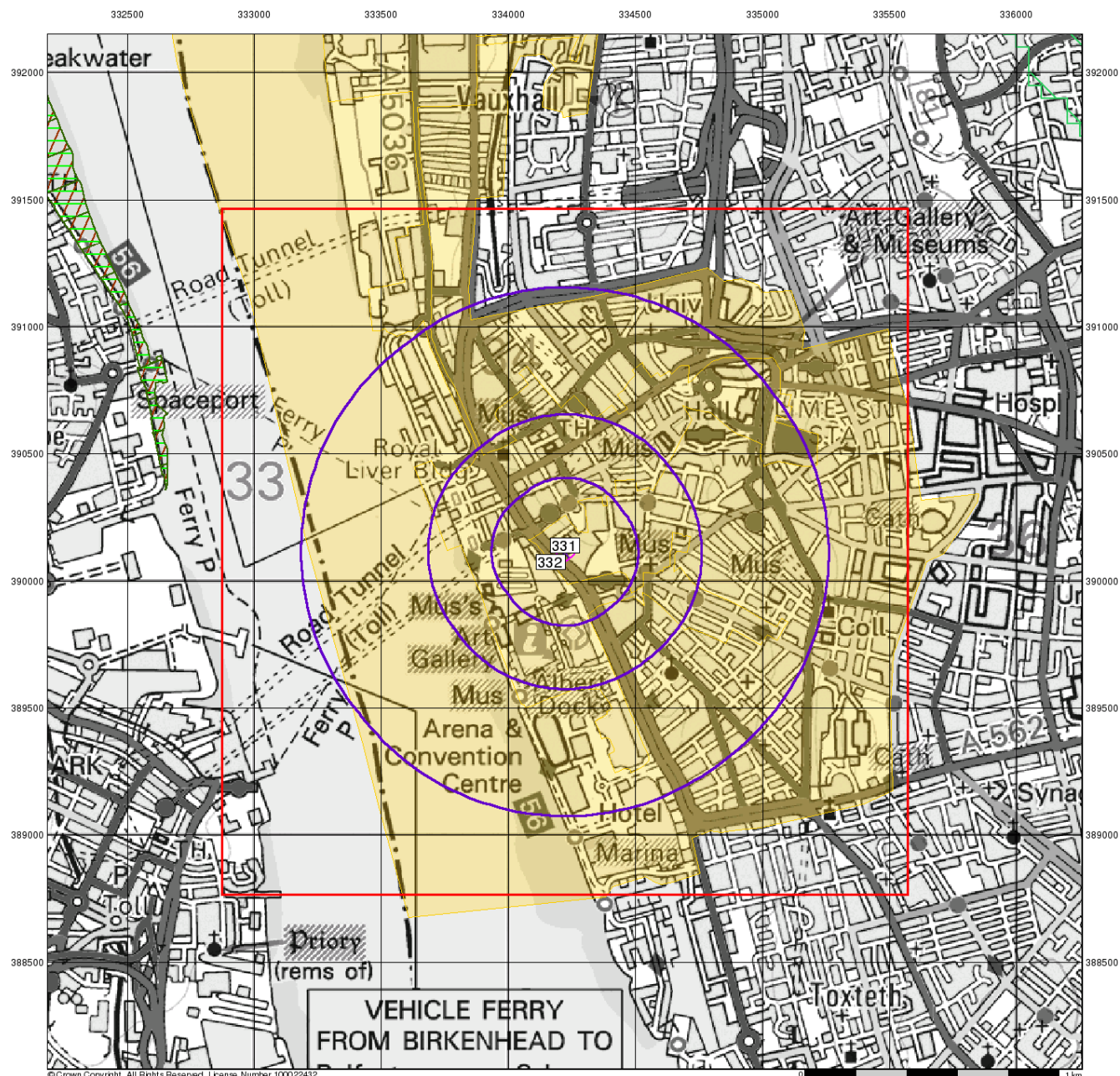
Site Details

21 Strand Street, LIVERPOOL, L1 8LT



Tel: 0844 844 9952
 Fax: 0844 844 9951
 Web: www.envirocheck.co.uk





© Crown Copyright. All Rights Reserved. License Number 100022432.



Sensitive Land Uses

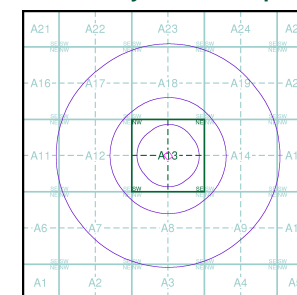
General

- Specified Site
- Specified Buffer(s)
- Bearing Reference Point
- Slice
- Map ID

Sensitive Land Uses

- Ancient Woodland
- Area of Adopted Green Belt
- Area of Unadopted Green Belt
- Area of Outstanding Natural Beauty
- Environmentally Sensitive Area
- Forest Park
- Local Nature Reserve
- Marine Nature Reserve
- National Nature Reserve
- National Park
- Nitrate Sensitive Area
- Nitrate Vulnerable Zone
- Ramsar Site
- Site of Special Scientific Interest
- Special Area of Conservation
- Special Protection Area
- World Heritage Sites

Site Sensitivity Context Map - Slice A



Order Details

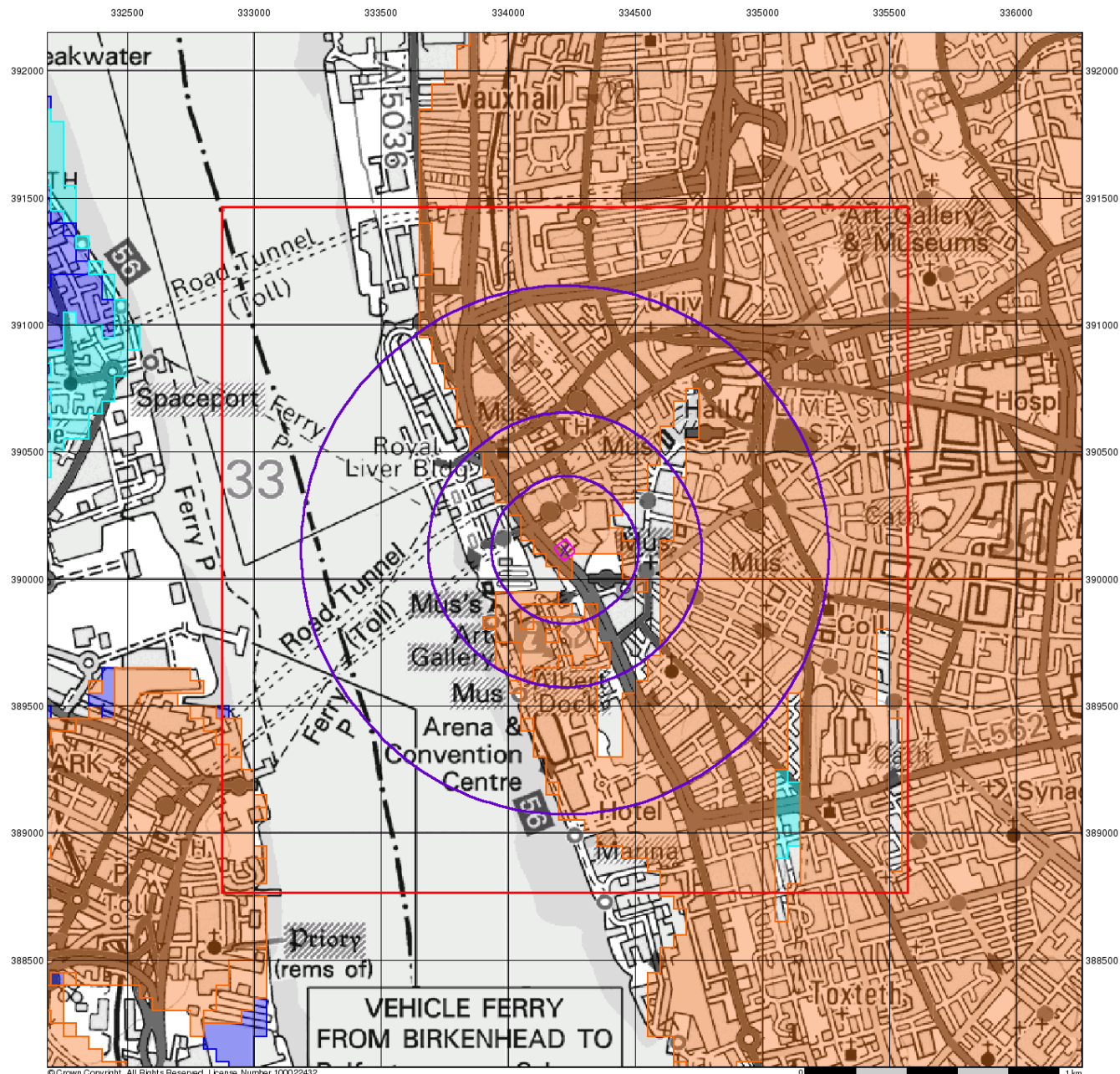
Order Number: 86215472_1_1
 Customer Ref: B060622
 National Grid Reference: 334220, 390110
 Slice: A
 Site Area (Ha): 0.36
 Search Buffer (m): 1000

Site Details

21 Strand Street, LIVERPOOL, L1 8LT



Tel: 0844 844 9952
 Fax: 0844 844 9951
 Web: www.envirocheck.co.uk



BGS Flood GFS Data

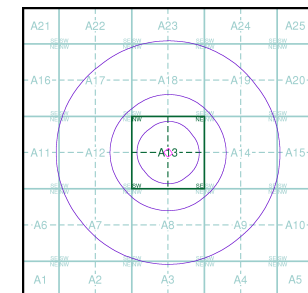
General

- Specified Site
- Specified Buffer(s)
- Bearing Reference Point
- Slice

Agency and Hydrological (Flood)

- Limited Potential for Groundwater Flooding to Occur
- Potential for Groundwater Flooding of Property Situated Below Ground Level
- Potential for Groundwater Flooding to Occur at Surface

Site Sensitivity Context Map - Slice A



Order Details

Order Number: 86215472_1_1
 Customer Ref: B060622
 National Grid Reference: 334220, 390110
 Slice: A
 Site Area (Ha): 0.36
 Search Buffer (m): 1000

Site Details




21 Strand Street, LIVERPOOL, L1 8LT






Tel: 0844 844 9952
 Fax: 0844 844 9951
 Web: www.envirocheck.co.uk

Geology 1:50,000 Maps Legends






Artificial Ground and Landslip

Map Colour	Lex Code	Rock Name	Rock Type	Min and Max Age
	WMGR	Infilled Ground	Artificial Deposit	Cenozoic - Cenozoic
	MGR	Made Ground (Undivided)	Artificial Deposit	Holocene - Holocene
	WGR	Worked Ground (Undivided)	Void	Holocene - Holocene

Superficial Geology

Map Colour	Lex Code	Rock Name	Rock Type	Min and Max Age
	TFD	Tidal Flat Deposits	Clay, Silty, Sandy [Unlithified Deposits Coding Scheme]	Holocene - Holocene
	TILLD	Till, Devensian	Clay, Sandy, Gravelly, Cobbly [Unlithified Deposits Coding Scheme]	Devensian - Devensian
	SSA	Shirdley Hill Sand Formation	Sand	Flandrian - Devensian

Bedrock and Faults

Map Colour	Lex Code	Rock Name	Rock Type	Min and Max Age
	TPSF	Tarporley Siltstone Formation	Siltstone, Mudstone and Sandstone	Anisian - Olenekian
	CPB	Chester Pebble Beds Formation	Sandstone, Pebbly (Gravelly)	Early Triassic - Early Triassic
	WLSF	Wilmslow Sandstone Formation	Sandstone	Early Triassic - Early Triassic
	HEY	Helsby Sandstone Formation	Sandstone	Anisian - Early Triassic
		Faults		



Geology 1:50,000 Maps

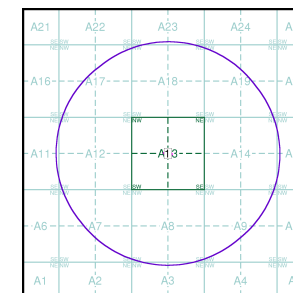
This report contains geological map extracts taken from the BGS Digital Geological map of Great Britain at 1:50,000 scale and is designed for users carrying out preliminary site assessments who require geological maps for the area around the site. This mapping may be more up to date than previously published paper maps.

The various geological layers - artificial and landslip deposits, superficial geology and solid (bedrock) geology are displayed in separate maps, but superimposed on the final 'Combined Surface Geology' map. All map legends feature on this page. Not all layers have complete nationwide coverage, so availability of data for relevant map sheets is indicated below.

Geology 1:50,000 Maps Coverage

Map ID:	1
Map Sheet No:	096
Map Name:	Liverpool
Map Date:	2006
Bedrock Geology:	Available
Superficial Geology:	Available
Artificial Geology:	Available
Faults:	Not Supplied
Landslip:	Available
Rock Segments:	Not Supplied

Geology 1:50,000 Maps - Slice A



Order Details:

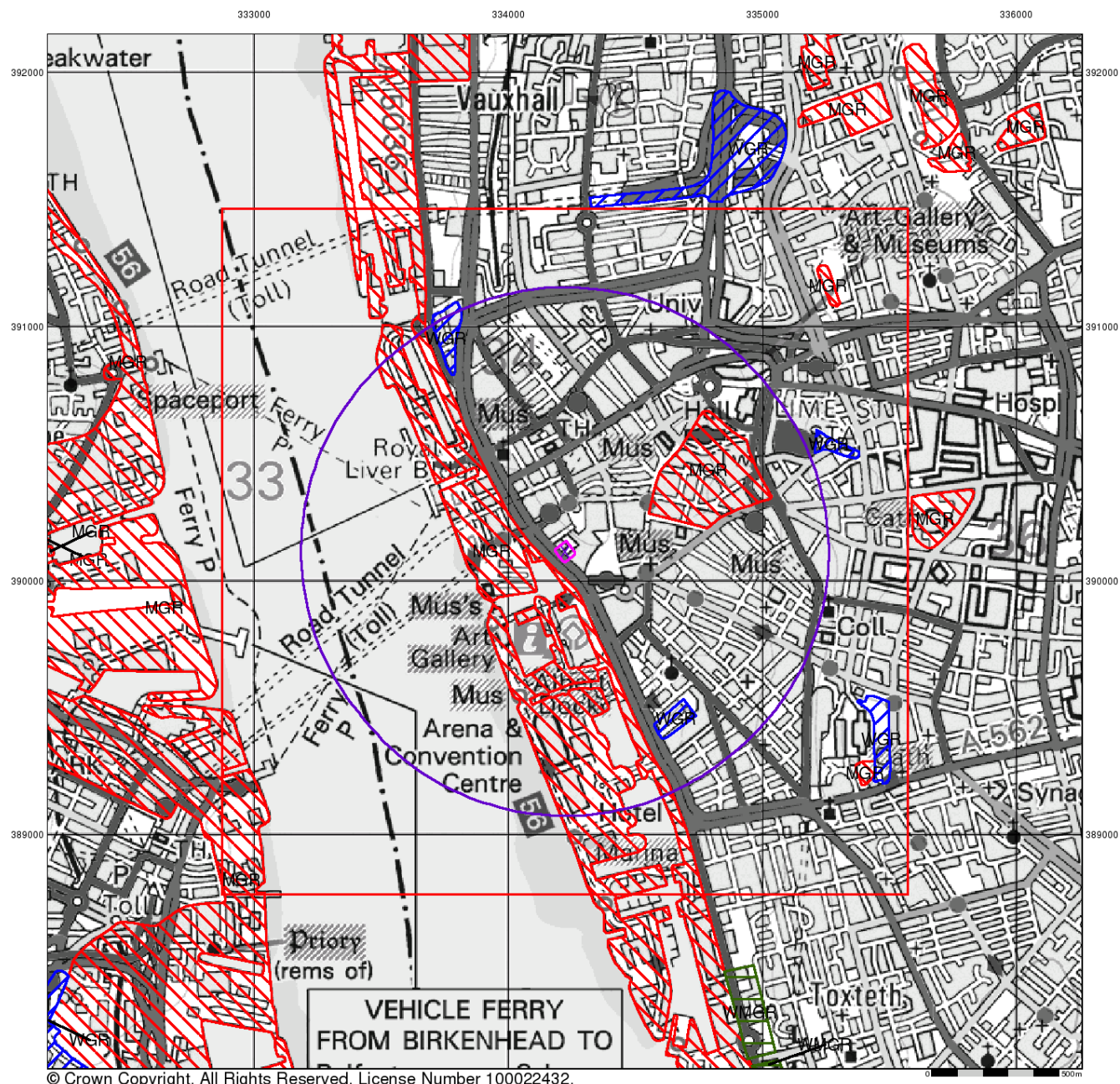
Order Number:	86215472_1_1
Customer Reference:	B060622
National Grid Reference:	334220, 390110
Slice:	A
Site Area (Ha):	0.36
Search Buffer (m):	1000

Site Details:

21 Strand Street, LIVERPOOL, L1 8LT



Tel: 0844 844 9952
Fax: 0844 844 9951
Web: www.envirocheck.co.uk



© Crown Copyright. All Rights Reserved. License Number 100022432.



Artificial Ground and Landslip

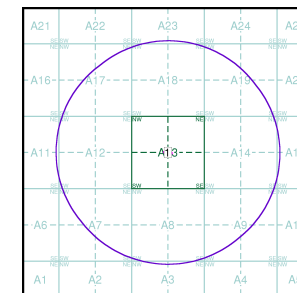
Artificial ground is a term used by BGS for those areas where the ground surface has been significantly modified by human activity. Information about previously developed ground is especially important, as it is often associated with potentially contaminated material, unpredictable engineering conditions and unstable ground.

Artificial ground includes:

- Made ground - man-made deposits such as embankments and spoil heaps on the natural ground surface.
- Worked ground - areas where the ground has been cut away such as quarries and road cuttings.
- Infilled ground - areas where the ground has been cut away then wholly or partially backfilled.
- Landscaped ground - areas where the surface has been reshaped.
- Disturbed ground - areas of ill-defined shallow or near surface mineral workings where it is impracticable to map made and worked ground separately.

Mass movement (landslip) deposits on BGS geological maps are primarily superficial deposits that have moved down slope under gravity to form landslips. These affect bedrock, other superficial deposits and artificial ground. The dataset also includes foundered strata, where the ground has collapsed due to subsidence.

Artificial Ground and Landslip Map - Slice A



Order Details:

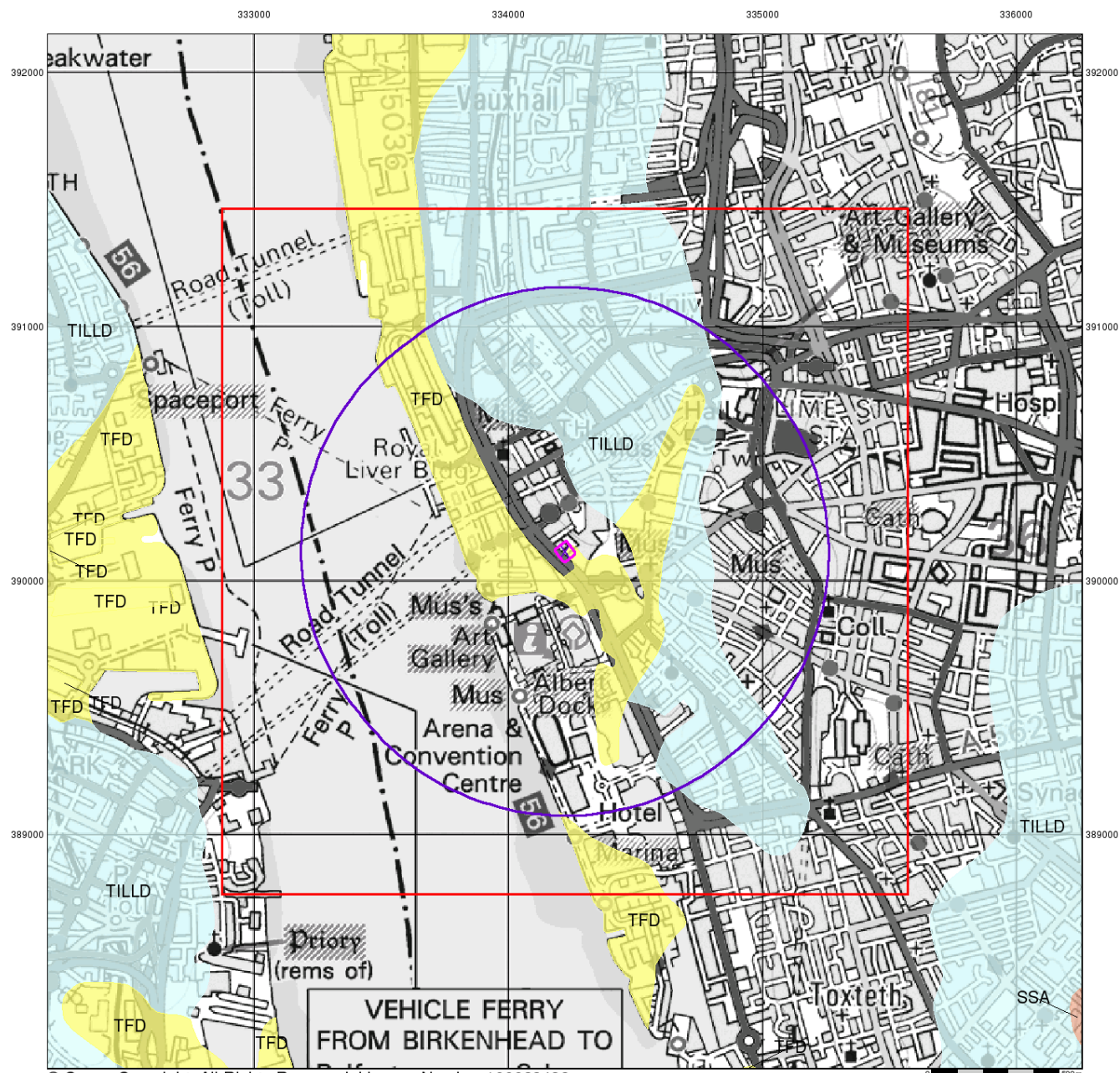
Order Number: 86215472_1_1
 Customer Reference: B060622
 National Grid Reference: 334220, 390110
 Slice: A
 Site Area (Ha): 0.36
 Search Buffer (m): 1000

Site Details:

21 Strand Street, LIVERPOOL, L1 8LT



Tel: 0844 844 9952
 Fax: 0844 844 9951
 Web: www.envirocheck.co.uk



© Crown Copyright. All Rights Reserved. License Number 100022432.



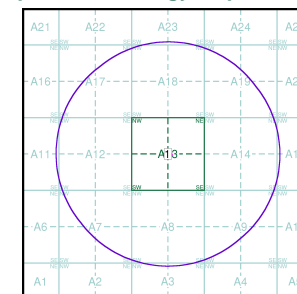
Superficial Geology

Superficial Deposits are the youngest geological deposits formed during the most recent period of geological time, the Quaternary, which extends back about 1.8 million years from the present.

They rest on older deposits or rocks referred to as Bedrock. This dataset contains Superficial deposits that are of natural origin and 'in place'. Other superficial strata may be held in the Mass Movement dataset where they have been moved, or in the Artificial Ground dataset where they are of man-made origin.

Most of these Superficial deposits are unconsolidated sediments such as gravel, sand, silt and clay, and onshore they form relatively thin, often discontinuous patches or larger spreads.

Superficial Geology Map - Slice A



Order Details:

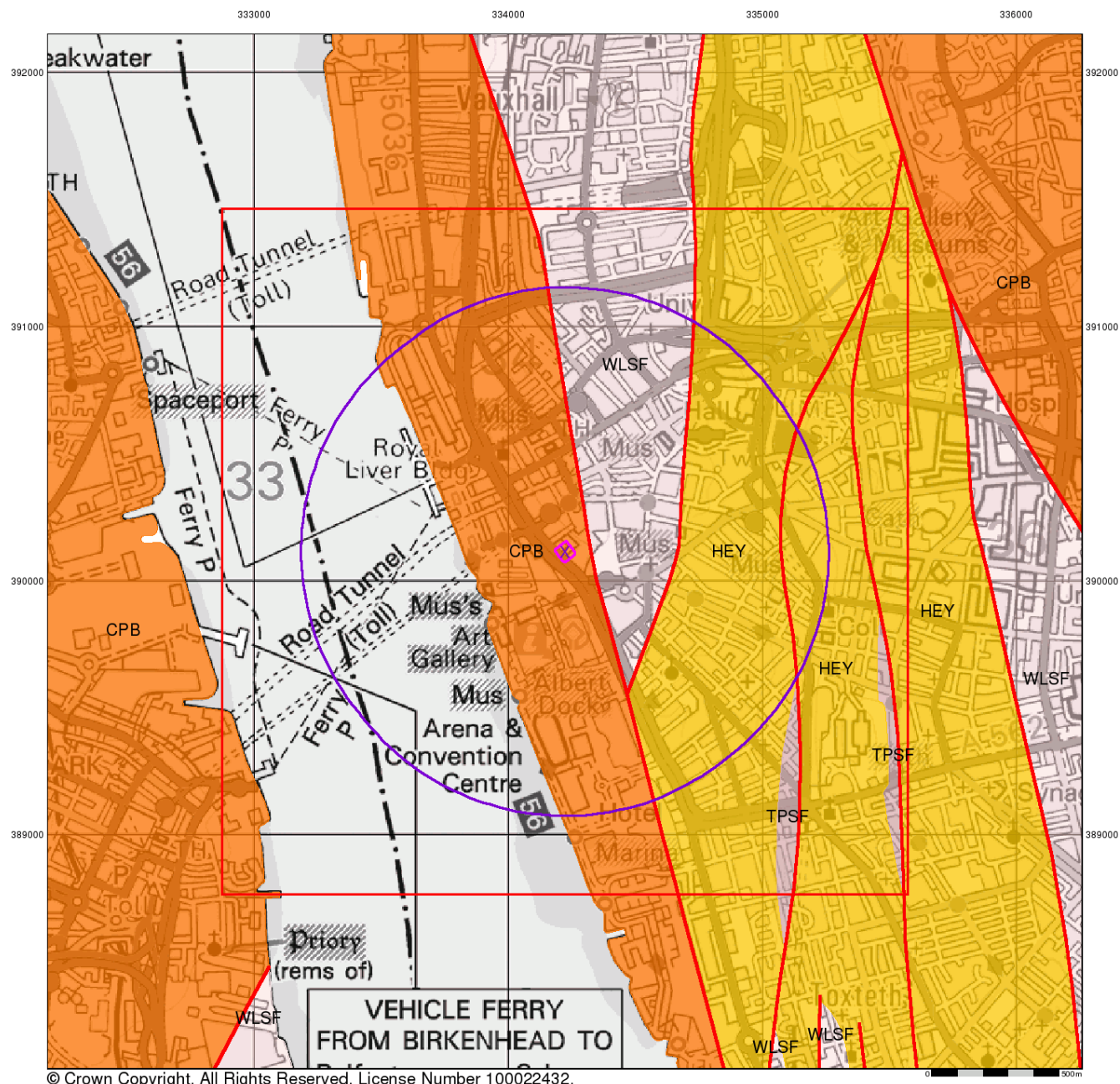
Order Number: 86215472_1_1
 Customer Reference: B060622
 National Grid Reference: 334220, 390110
 Slice: A
 Site Area (Ha): 0.36
 Search Buffer (m): 1000

Site Details:

21 Strand Street, LIVERPOOL, L1 8LT



Tel: 0844 844 9952
 Fax: 0844 844 9951
 Web: www.ernirocheck.co.uk



© Crown Copyright. All Rights Reserved. License Number 100022432.



Bedrock and Faults

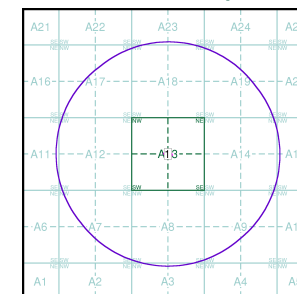
Bedrock geology is a term used for the main mass of rocks forming the Earth and are present everywhere, whether exposed at the surface in outcrops or concealed beneath superficial deposits or water.

The bedrock has formed over vast lengths of geological time ranging from ancient and highly altered rocks of the Proterozoic, some 2500 million years ago, or older, up to the relatively young Pliocene, 1.8 million years ago.

The bedrock geology includes many lithologies, often classified into three types based on origin: igneous, metamorphic and sedimentary.

The BGS Faults and Rock Segments dataset includes geological faults (e.g. normal, thrust), and thin beds mapped as lines (e.g. coal seam, gypsum bed). Some of these are linked to other particular 1:50,000 Geology datasets, for example, coal seams are part of the bedrock sequence, most faults and mineral veins primarily affect the bedrock but cut across the strata and post date its deposition.

Bedrock and Faults Map - Slice A



Order Details:

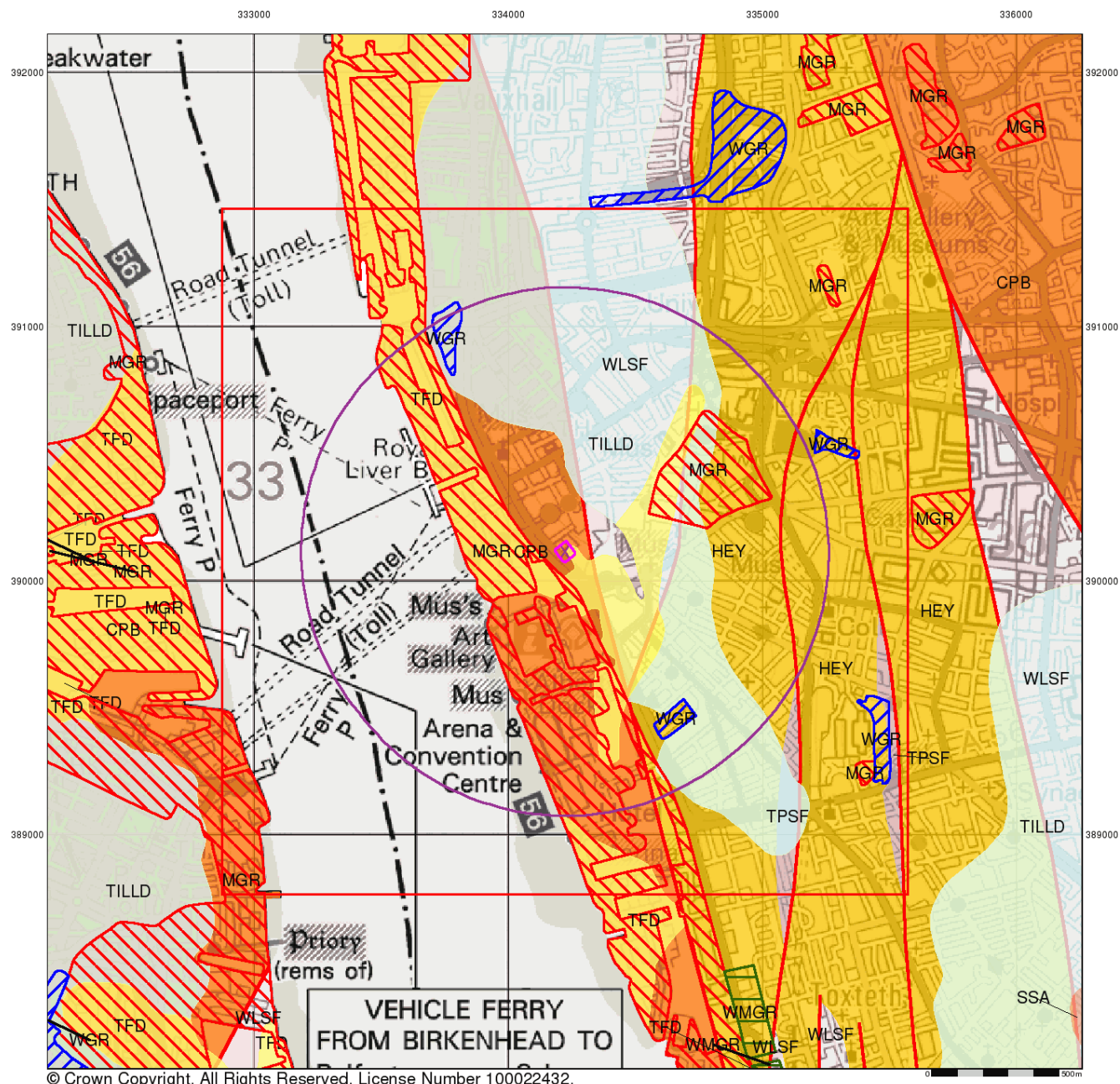
Order Number: 86215472_1_1
 Customer Reference: B060622
 National Grid Reference: 334220, 390110
 Slice: A
 Site Area (Ha): 0.36
 Search Buffer (m): 1000

Site Details:

21 Strand Street, LIVERPOOL, L1 8LT



Tel: 0844 844 9952
 Fax: 0844 844 9951
 Web: www.envirocheck.co.uk



Combined Surface Geology

The Combined Surface Geology map combines all the previous maps into one combined geological overview of your site.

Please consult the legends to the previous maps to interpret the Combined "Surface Geology" map.

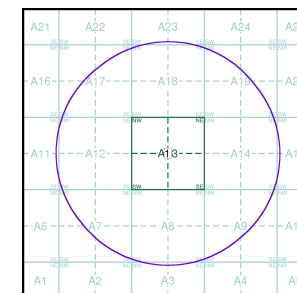
Additional Information

More information on 1:50,000 Geological mapping and explanations of rock classifications can be found on the BGS website. Using the LEX Codes in this report, further descriptions of rock types can be obtained by interrogating the 'BGS Lexicon of Named Rock Units'. This database can be accessed by following the 'Information and Data' link on the BGS website.

Contact

British Geological Survey
Kingsley Dunham Centre
Keyworth
Nottingham
NG12 5GG
Telephone: 0115 936 3143
Fax: 0115 936 3276
email: enquiries@bgs.ac.uk
website: www.bgs.ac.uk

Combined Geology Map - Slice A



Order Details:

Order Number: 86215472_1_1
Customer Reference: B060622
National Grid Reference: 334220, 390110
Slice: A
Site Area (Ha): 0.36
Search Buffer (m): 1000

Site Details:

21 Strand Street, LIVERPOOL, L1 8LT



Tel: 0844 844 9952
Fax: 0844 844 9951
Web: www.envirocheck.co.uk