

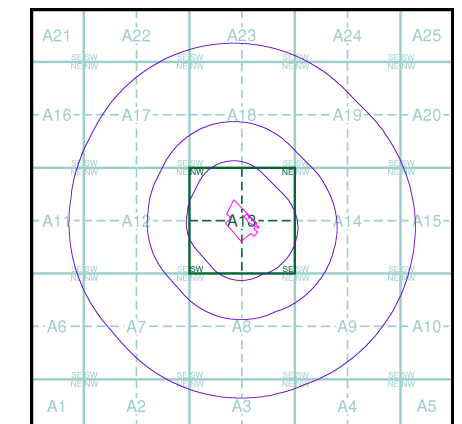
### General

- Specified Site
- Specified Buffer(s)
- Bearing Reference Point

### Agency and Hydrological (Flood)

- Extreme Flooding from Rivers or Sea without Defences (Zone 2)
- Flooding from Rivers or Sea without Defences (Zone 3)
- Area Benefiting from Flood Defence
- Flood Water Storage Areas
- Flood Defence

### Flood Map - Slice A

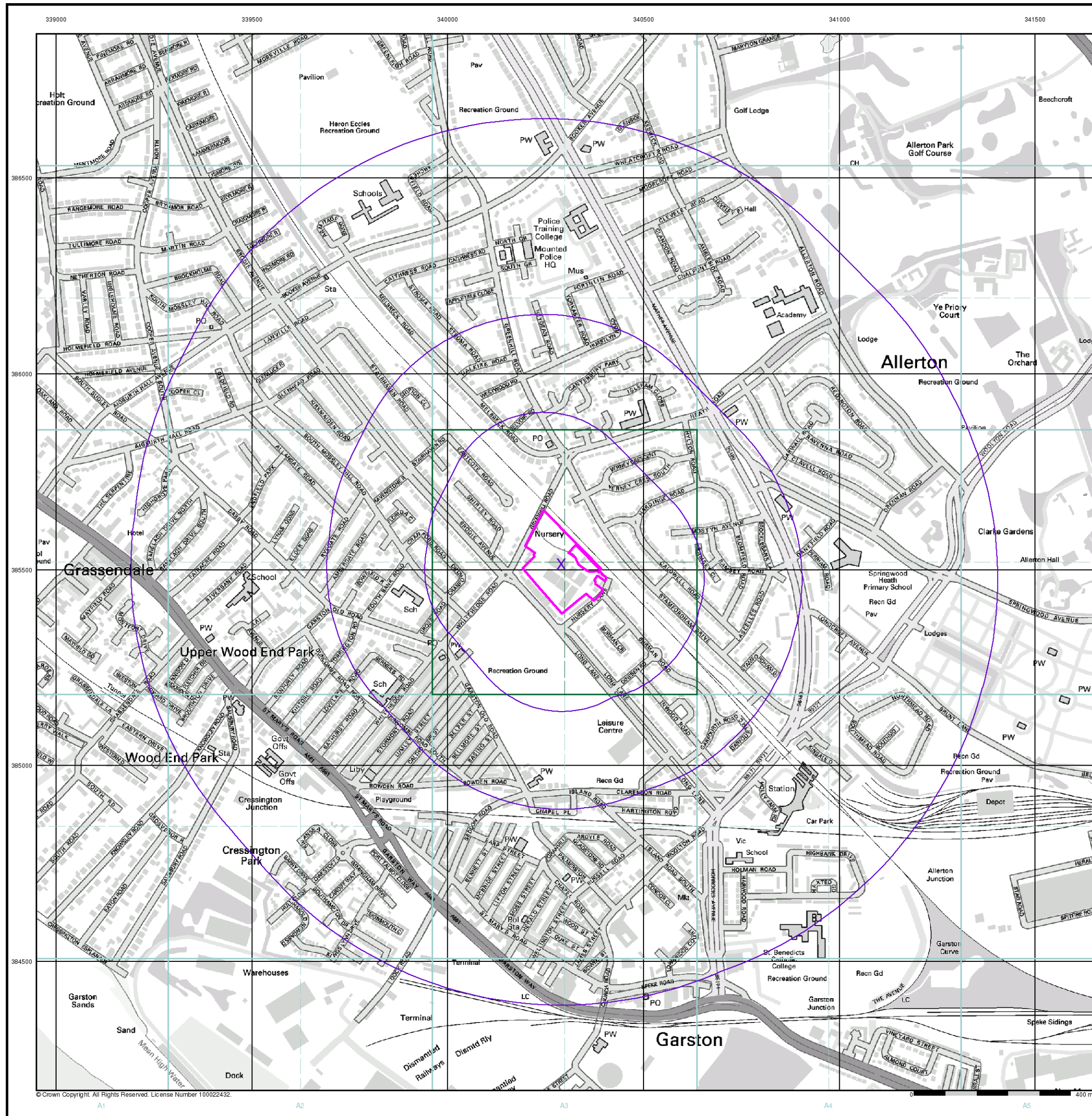


### Order Details

Order Number: 56753516\_1\_1  
 Customer Ref: 14MOR001  
 National Grid Reference: 340290, 385510  
 Slice: A  
 Site Area (Ha): 2.68  
 Search Buffer (m): 1000






### Site Details

Greenhill Nursery,, Nursery Lane,, Allerton,, Liverpool, L19 6PR










### General

-  Specified Site
-  Specified Buffer(s)
-  Bearing Reference Point
-  Map ID
-  Several of Type at Location

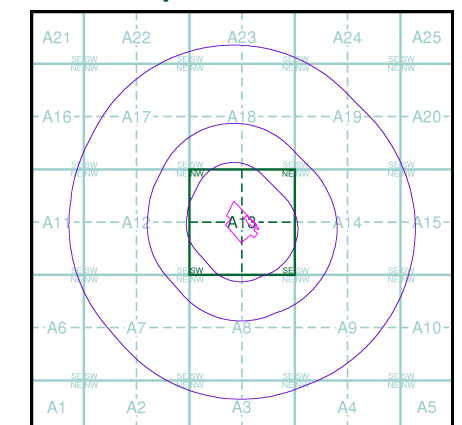
### Agency and Hydrological (Boreholes)

-  BGS Borehole Depth 0 - 10m
-  BGS Borehole Depth 10 - 30m
-  BGS Borehole Depth 30m +
-  Confidential
-  Other

For Borehole information please refer to the Borehole .csv file which accompanied this slice.

A copy of the BGS Borehole Ordering Form is available to download from the Support section of [www.envirocheck.co.uk](http://www.envirocheck.co.uk).

### Borehole Map - Slice A

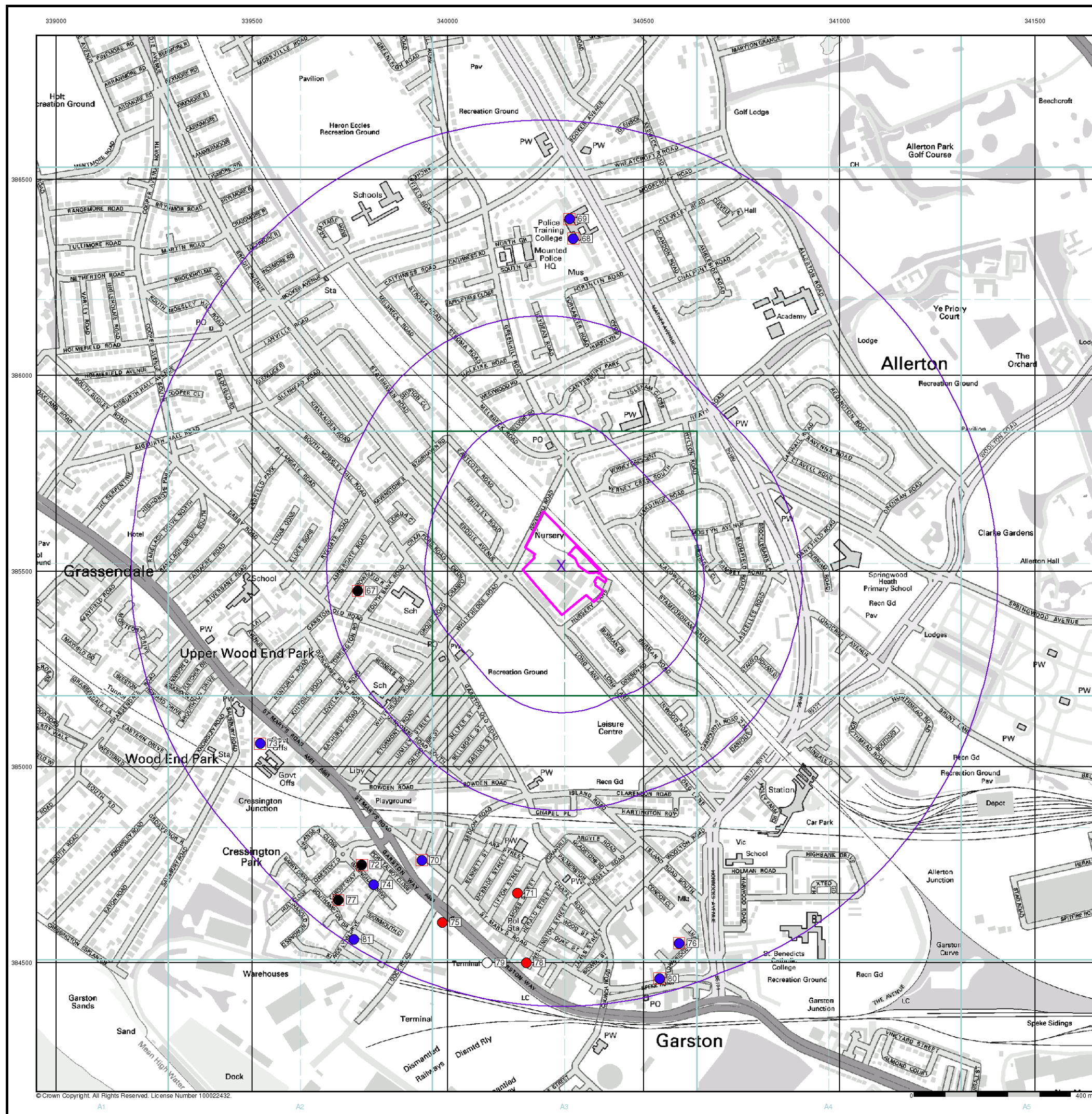


### Order Details

Order Number: 56753516\_1\_1  
 Customer Ref: 14MOR001  
 National Grid Reference: 340290, 385510  
 Slice: A  
 Site Area (Ha): 2.68  
 Search Buffer (m): 1000





### Site Details

Greenhill Nursery,, Nursery Lane,, Allerton,, Liverpool, L19 6PR













## General

-  Specified Site
-  Specified Buffer(s)
-  Bearing Reference Point
-  Map ID

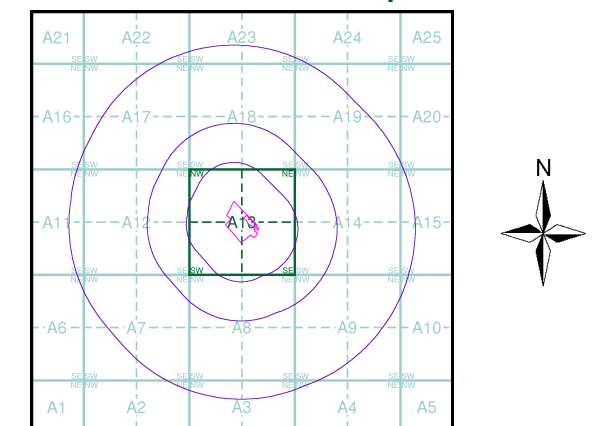
## EA Detailed River Network Data

- |  |   |
|--|---|
|  Primary River            |  Extended Culvert (greater than 50m) |
|  Secondary River          |  Underground River (inferred)        |
|  Tertiary River           |  Underground River (local knowledge) |
|  Canal                    |  Downstream of High Water Mark       |
|  Canal Tunnel             |  Downstream of Seaward Extension     |
|  Undefined River          |  Not assigned River feature          |
|  Lake/Reservoir           |   |
|  Offline Drainage Feature |   |

## Contours (height in metres)

- Standard Contour  105  167.3 Spot Height
- Index Contour  100  45.8 Air Height

## EA Detailed River Network Map - Slice A

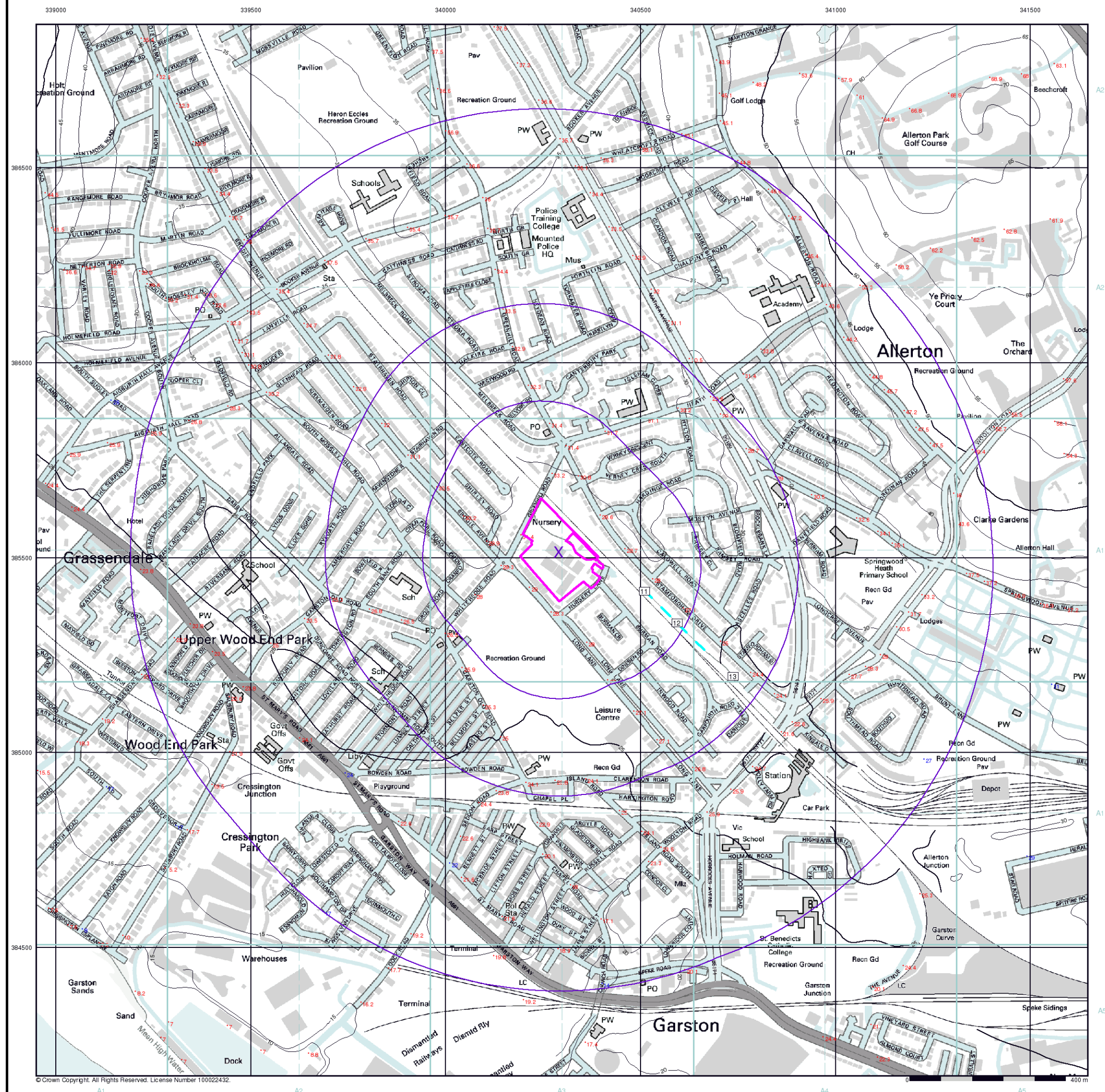


## Order Details

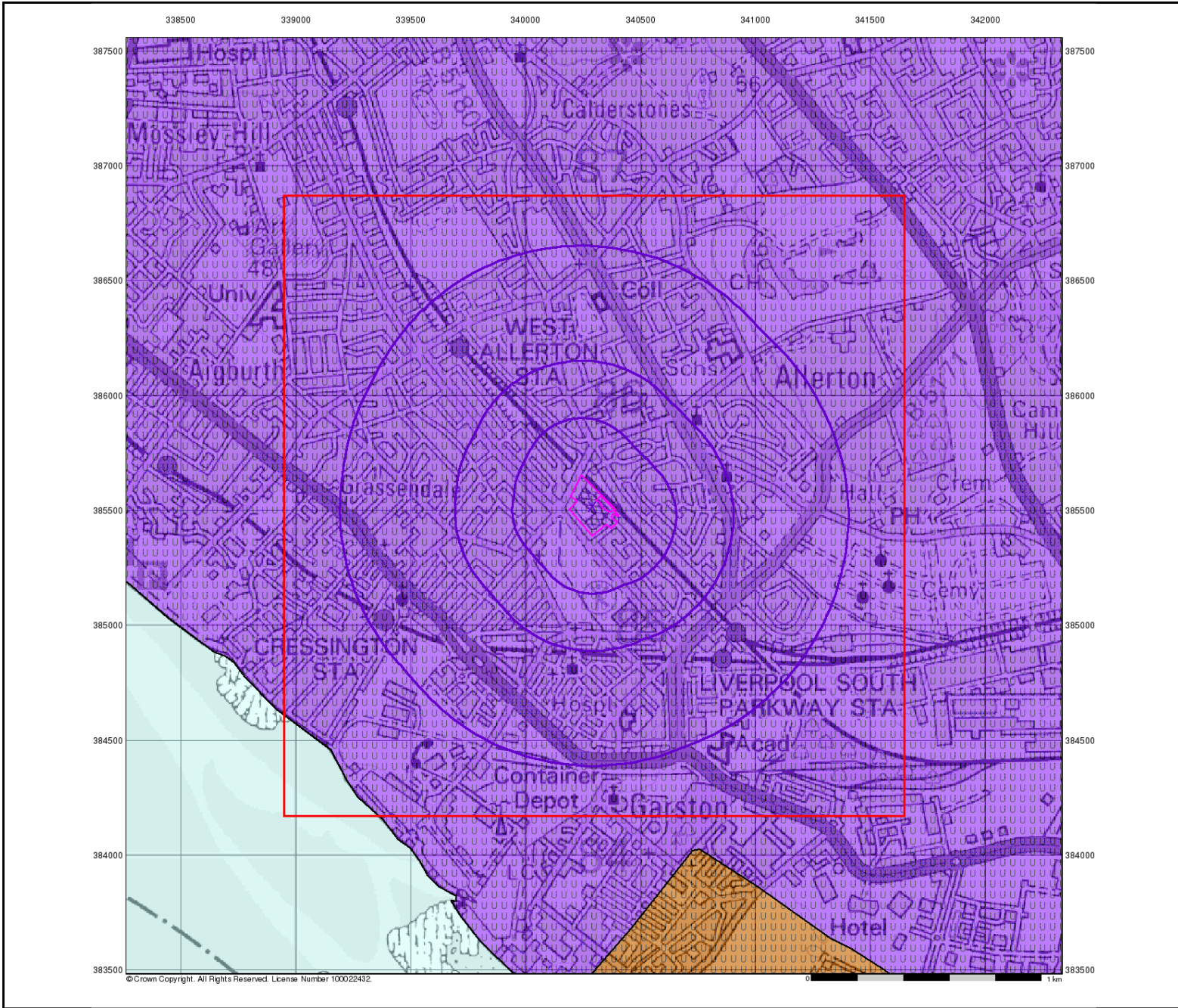
Order Number: 56753516\_1\_1  
 Customer Ref: 14MOR001  
 National Grid Reference: 340290, 385510  
 Slice: A  
 Site Area (Ha): 2.68  
 Search Buffer (m): 1000

## Site Details

Greenhill Nursery,, Nursery Lane,, Allerton,, Liverpool, L19 6PR







## Groundwater Vulnerability

### General

- Specified Site
- Specified Buffer(s)
- Bearing Reference Point
- Slice
- Map ID

### Agency and Hydrological

#### Geological Classes

Major Aquifer  
(Highly Permeable)

Minor Aquifer  
(Variably Permeable)

Non Aquifer  
(Negligibly Permeable)

Water or Sea

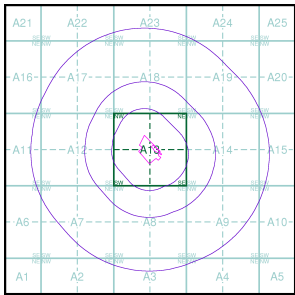
Drift Deposit

#### Soil Classes

High (H) 1, 2, 3, U  
Intermediate (I) 1, 2  
Low

High (H) 1, 2, 3, U  
Intermediate (I) 1, 2  
Low

### Site Sensitivity Context Map - Slice A



### Order Details

Order Number: 56753516\_1\_1  
Customer Ref: 14MOR001  
National Grid Reference: 340290, 385510  
Slice: A  
Site Area (Ha): 2.68  
Search Buffer (m): 1000

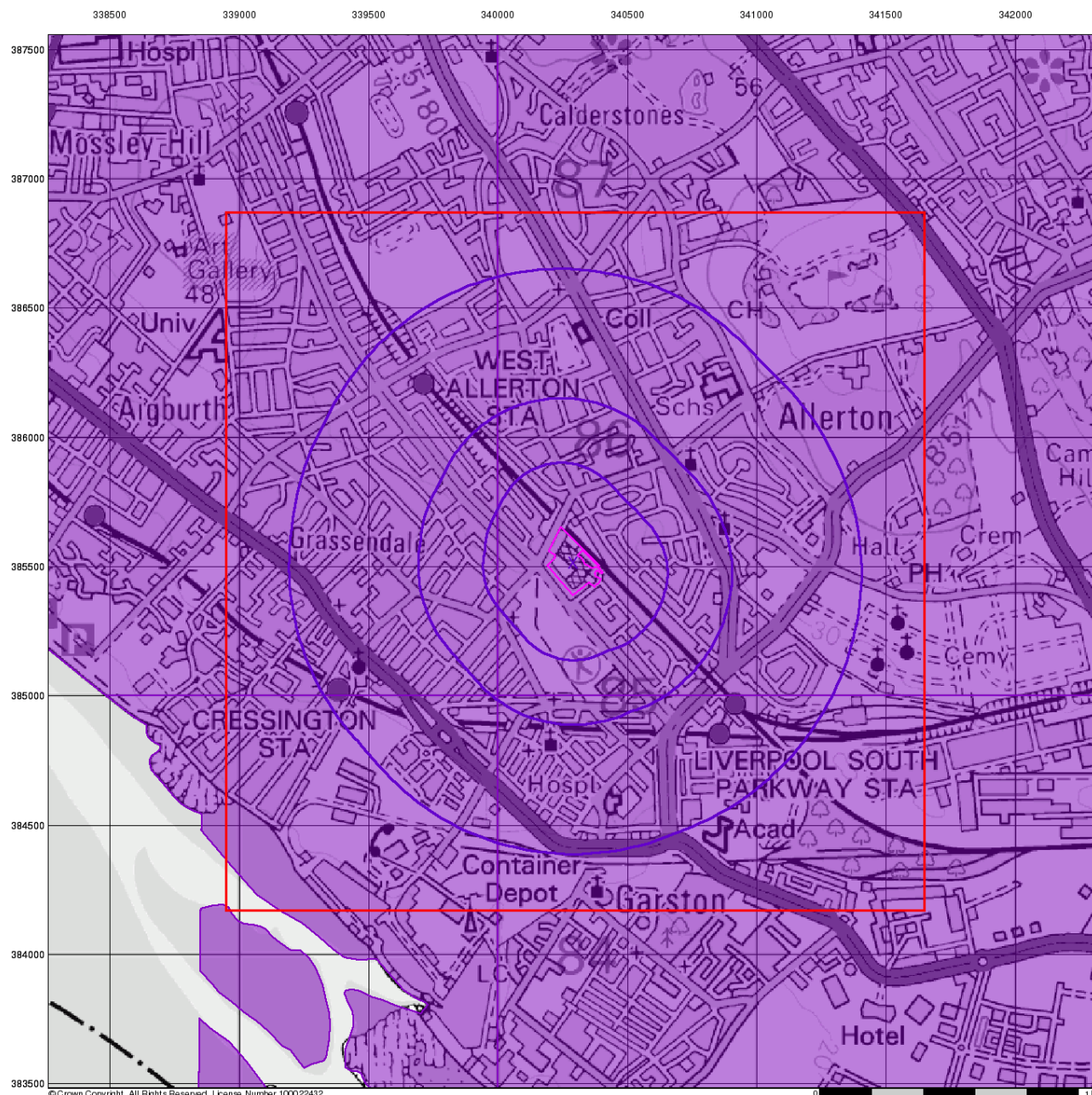
### Site Details

Greenhill Nursery., Nursery Lane., Allerton., Liverpool, L19 6PR



Tel: 0844 844 9952  
Fax: 0844 844 9951  
Web: www.envirocheck.co.uk





© Crown Copyright. All Rights Reserved. License Number 100022432.

0 1 km



## Bedrock Aquifer Designation

### General

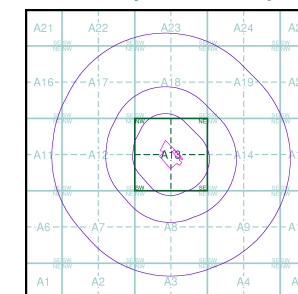
- Specified Site
- Specified Buffer(s)
- X Bearing Reference Point
- Slice
- B Map ID

### Agency and Hydrological

#### Geological Classes

- Principal Aquifer
- Secondary A Aquifer
- Secondary B Aquifer
- Secondary Undifferentiated
- Unproductive Strata
- Unknown

### Site Sensitivity Context Map - Slice A



### Order Details

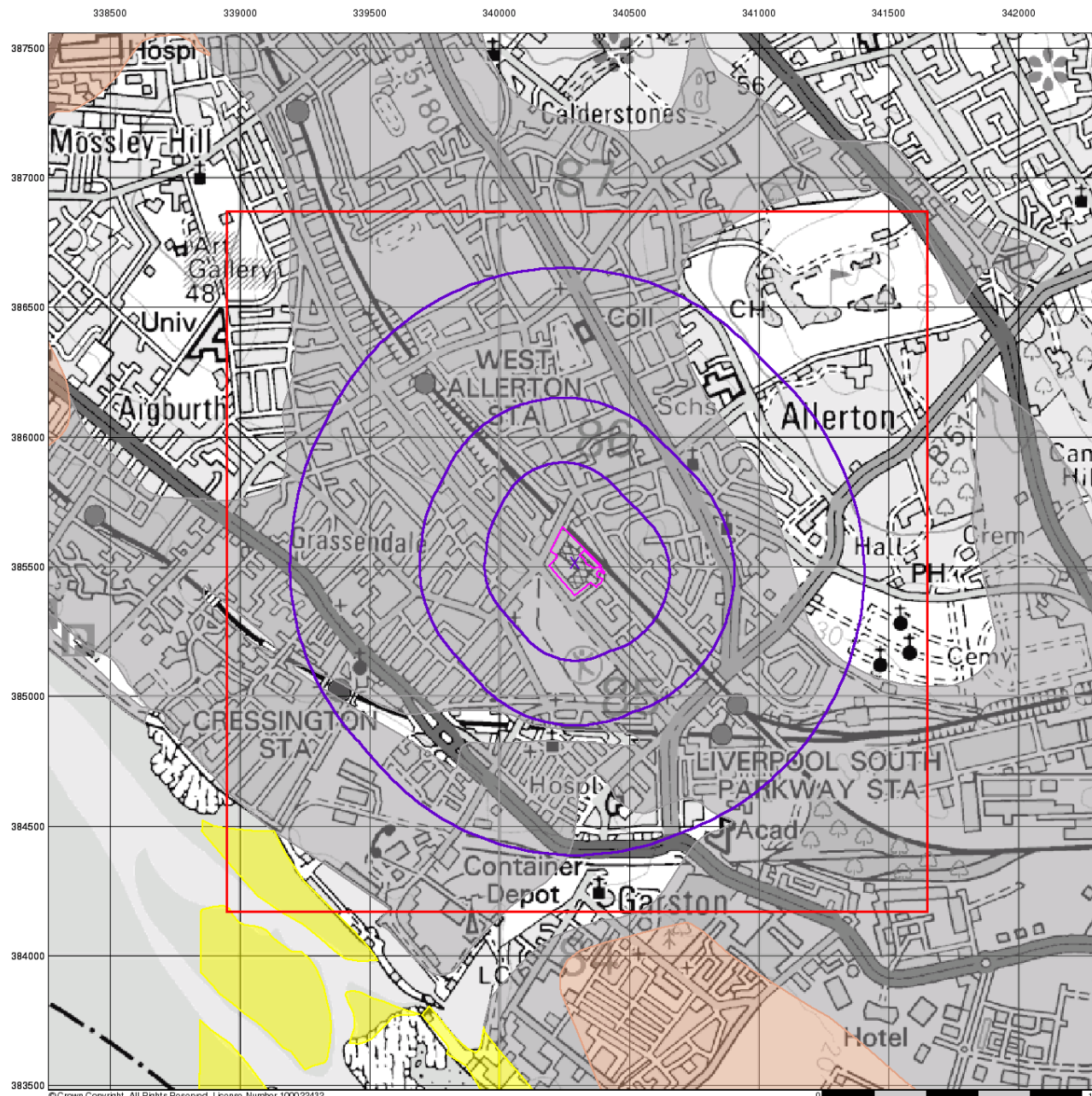
Order Number: 56753516\_1\_1  
 Customer Ref: 14MOR001  
 National Grid Reference: 340290, 385510  
 Slice: A  
 Site Area (Ha): 2.68  
 Search Buffer (m): 1000

### Site Details

Greenhill Nursery., Nursery Lane., Allerton., Liverpool, L19 6PR



Tel: 0844 844 9952  
 Fax: 0844 844 9951  
 Web: www.envirocheck.co.uk



© Crown Copyright. All Rights Reserved. License Number 100022432.



## Superficial Aquifer Designation

### General

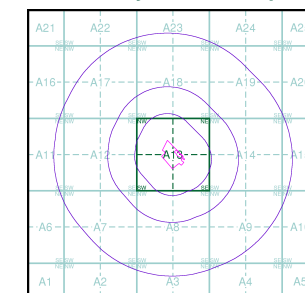
- ◇ Specified Site
- Specified Buffer(s)
- ✕ Bearing Reference Point
- Slice
- B Map ID

### Agency and Hydrological

#### Geological Classes

- Principal Aquifer
- Secondary A Aquifer
- Secondary B Aquifer
- Secondary Undifferentiated
- Unproductive Strata
- Unknown

### Site Sensitivity Context Map - Slice A



### Order Details

Order Number: 56753516\_1\_1  
 Customer Ref: 14MOR001  
 National Grid Reference: 340290, 385510  
 Slice: A  
 Site Area (Ha): 2.68  
 Search Buffer (m): 1000

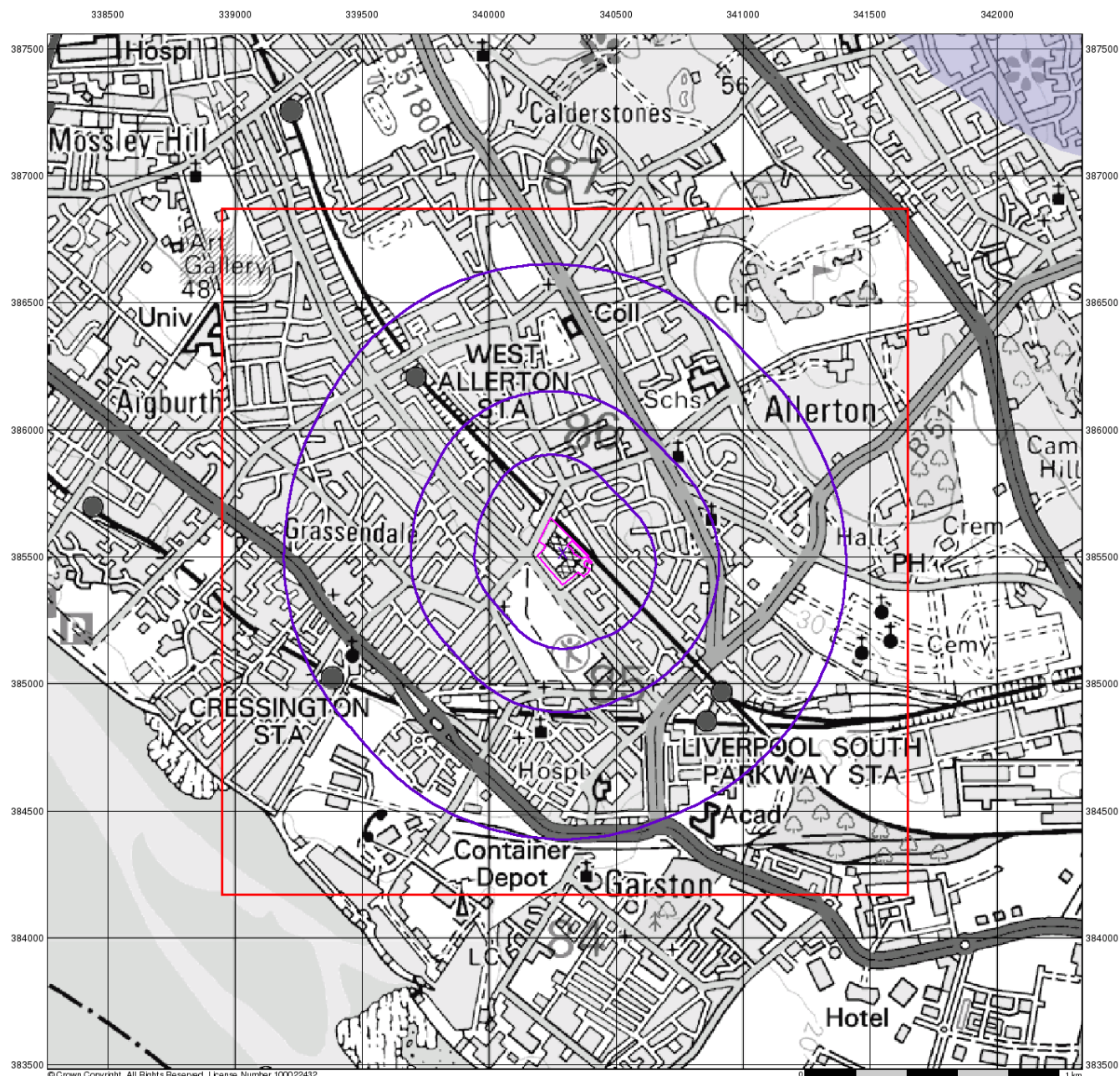
### Site Details

Greenhill Nursery, Nursery Lane, Allerton, Liverpool, L19 6PR



Tel: 0844 844 9952  
 Fax: 0844 844 9951  
 Web: www.envirocheck.co.uk





© Crown Copyright. All Rights Reserved. License Number 100022432.



## Source Protection Zones

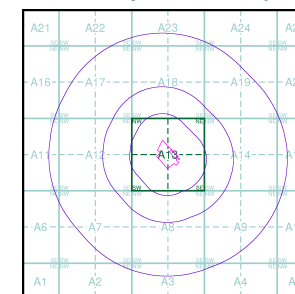
### General

- ◆ Specified Site
- Specified Buffer(s)
- X Bearing Reference Point
- Slice
- B Map ID

### Agency and Hydrological

- Source Protection Zone I
- Source Protection Zone II
- Source Protection Zone III
- Zone of Special Interest
- Source Protection Zone Borehole

## Site Sensitivity Context Map - Slice A



### Order Details

Order Number: 56753516\_1\_1  
 Customer Ref: 14MOR001  
 National Grid Reference: 340290, 385510  
 Slice: A  
 Site Area (Ha): 2.68  
 Search Buffer (m): 1000

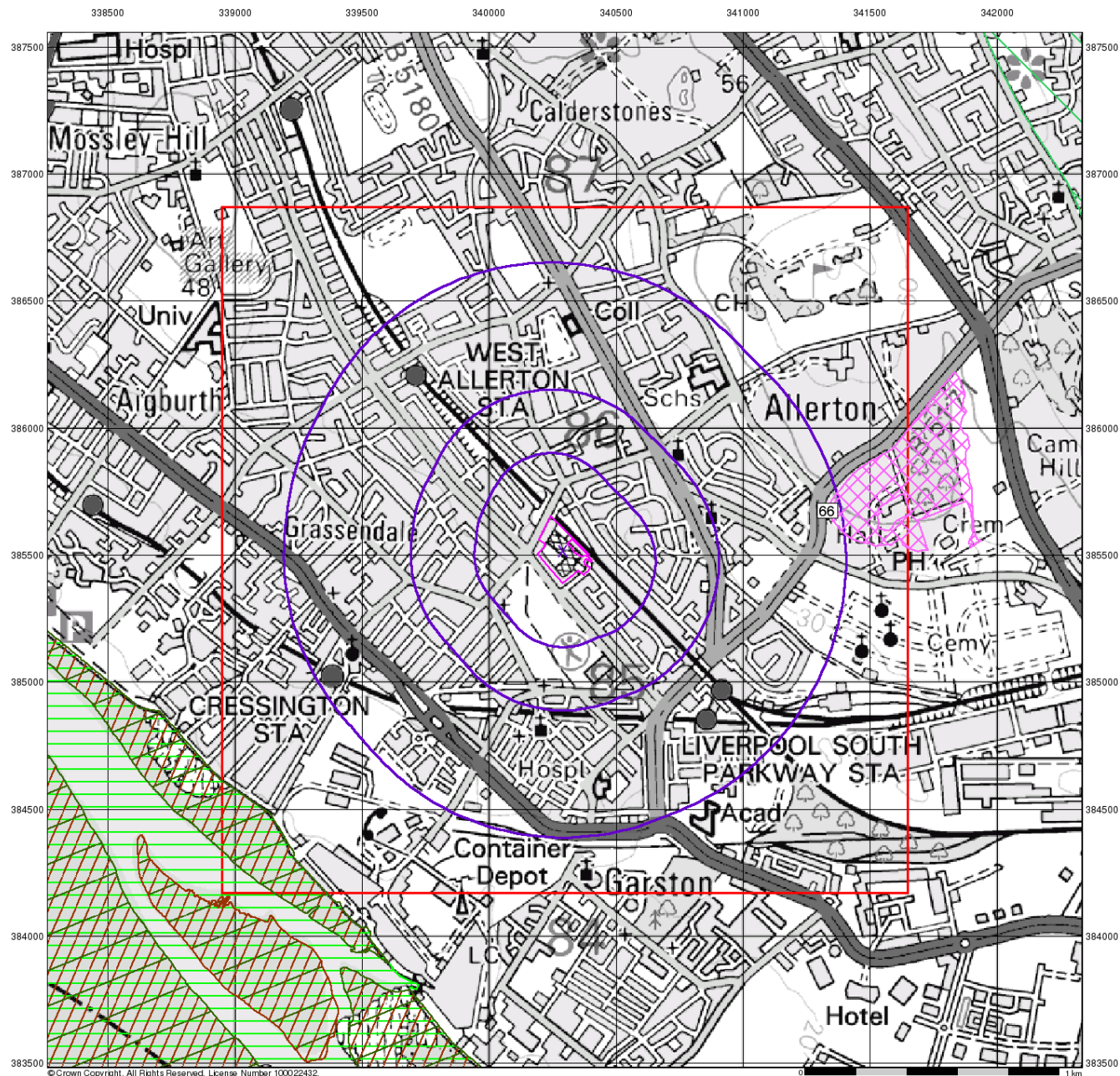
### Site Details

Greenhill Nursery, Nursery Lane, Allerton, Liverpool, L19 6PR



Tel: 0844 844 9952  
 Fax: 0844 844 9951  
 Web: [www.envirocheck.co.uk](http://www.envirocheck.co.uk)





## Sensitive Land Uses

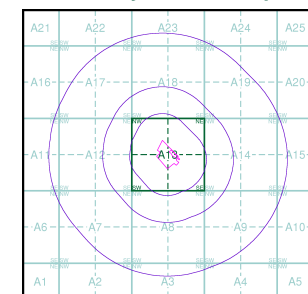
### General

- Specified Site
- Specified Buffer(s)
- Bearing Reference Point
- Slice
- Map ID

### Sensitive Land Uses

- Area of Adopted Green Belt
- Area of Unadopted Green Belt
- Area of Outstanding Natural Beauty
- Environmentally Sensitive Area
- Forest Park
- Local Nature Reserve
- Marine Nature Reserve
- National Nature Reserve
- National Park
- Nitrate Sensitive Area
- Nitrate Vulnerable Zone
- Ramsar Site
- Site of Special Scientific Interest
- Special Area of Conservation
- Special Protection Area

### Site Sensitivity Context Map - Slice A



### Order Details

Order Number: 56753516\_1\_1  
 Customer Ref: 14MOR001  
 National Grid Reference: 340290, 385510  
 Slice: A  
 Site Area (Ha): 2.68  
 Search Buffer (m): 1000

### Site Details

Greenhill Nursery, Nursery Lane, Allerton, Liverpool, L19 6PR



Tel: 0844 844 9952  
 Fax: 0844 844 9951  
 Web: [www.envirocheck.co.uk](http://www.envirocheck.co.uk)