

© Crown copyright and Landmark Information Group Limited 2013. All Rights Reserved.



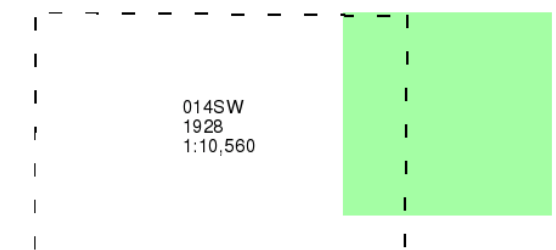
Cheshire

Published 1928

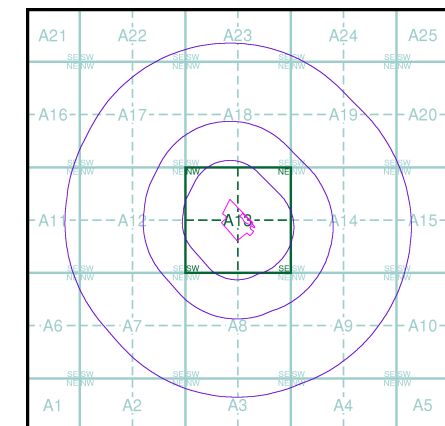
Source map scale - 1:10,560

The historical maps shown were reproduced from maps predominantly held at the scale adopted for England, Wales and Scotland in the 1840's. In 1854 the 1:2,500 scale was adopted for mapping urban areas; these maps were used to update the 1:10,560 maps. The published date given therefore is often some years later than the surveyed date. Before 1938, all OS maps were based on the Cassini Projection, with independent surveys of a single county or group of counties, giving rise to significant inaccuracies in outlying areas. In the late 1940's, a Provisional Edition was produced, which updated the 1:10,560 mapping from a number of sources. The maps appear unfinished - with all military camps and other strategic sites removed. These maps were initially overprinted with the National Grid. In 1970, the first 1:10,000 maps were produced using the Transverse Mercator Projection. The revision process continued until recently, with new editions appearing every 10 years or so for urban areas.

Map Name(s) and Date(s)



Historical Map - Slice A



Order Details

Order Number: 56753516_1_1
Customer Ref: 14MOR001
National Grid Reference: 340290, 385510
Slice: A
Site Area (Ha): 2.68
Search Buffer (m): 1000

Site Details

Greenhill Nursery,, Nursery Lane,, Allerton,, Liverpool, L19 6PR



Tel: 0844 844 9952
Fax: 0844 844 9951
Web: www.envirocheck.co.uk

Lancashire And Furness

Published 1938

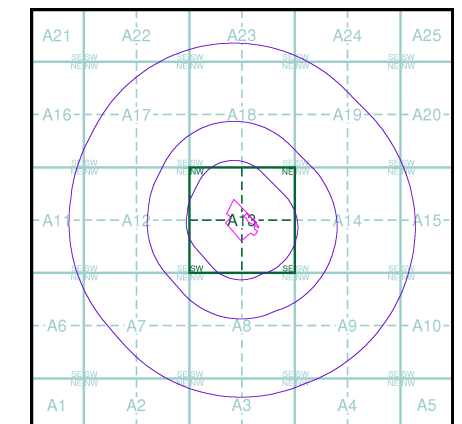
Source map scale - 1:10,560

The historical maps shown were reproduced from maps predominantly held at the scale adopted for England, Wales and Scotland in the 1840's. In 1854 the 1:2,500 scale was adopted for mapping urban areas; these maps were used to update the 1:10,560 maps. The published date given therefore is often some years later than the surveyed date. Before 1938, all OS maps were based on the Cassini Projection, with independent surveys of a single county or group of counties, giving rise to significant inaccuracies in outlying areas. In the late 1940's, a Provisional Edition was produced, which updated the 1:10,560 mapping from a number of sources. The maps appear unfinished - with all military camps and other strategic sites removed. These maps were initially overprinted with the National Grid. In 1970, the first 1:10,000 maps were produced using the Transverse Mercator Projection. The revision process continued until recently, with new editions appearing every 10 years or so for urban areas.

Map Name(s) and Date(s)

113NE 1938 1:10,560	114NW 1938 1:10,560
113SE 1938 1:10,560	114SW 1938 1:10,560

Historical Map - Slice A

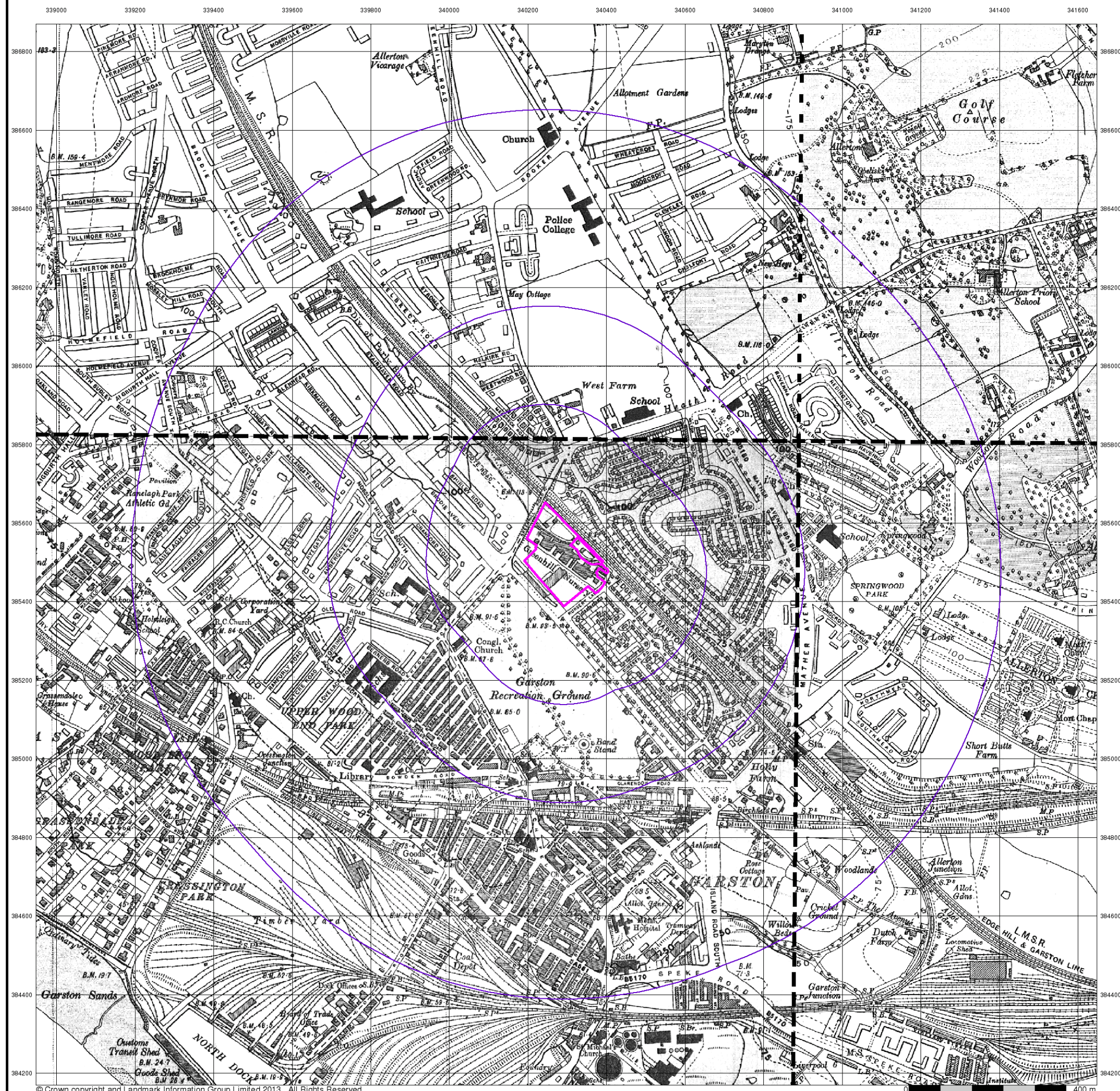


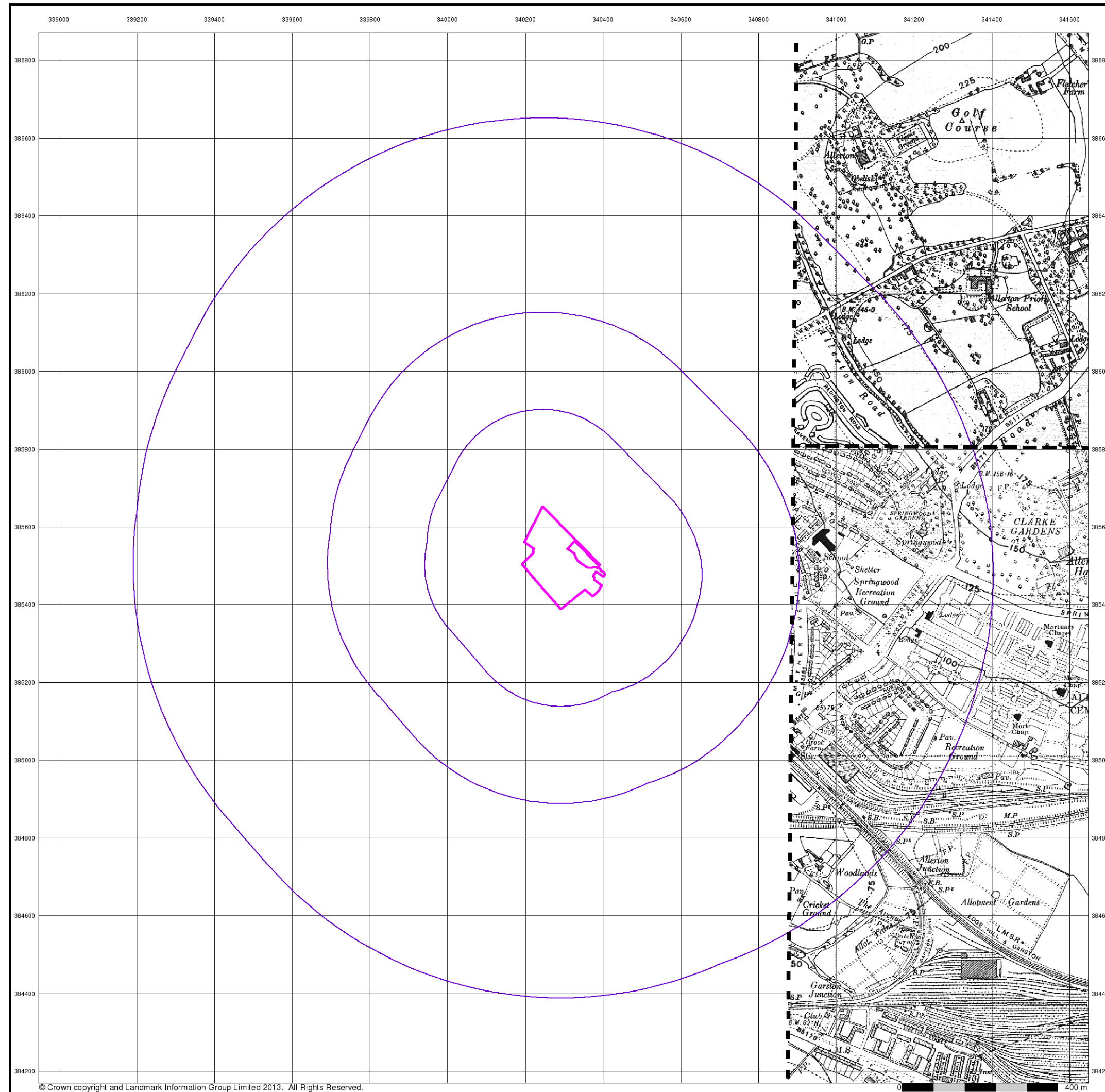
Order Details

Order Number: 56753516_1_1
 Customer Ref: 14MOR001
 National Grid Reference: 340290, 385510
 Slice: A
 Site Area (Ha): 2.68
 Search Buffer (m): 1000

Site Details

Greenhill Nursery,, Nursery Lane,, Allerton,, Liverpool, L19 6PR





© Crown copyright and Landmark Information Group Limited 2013. All Rights Reserved.



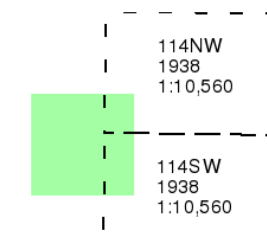
Lancashire And Furness

Published 1938

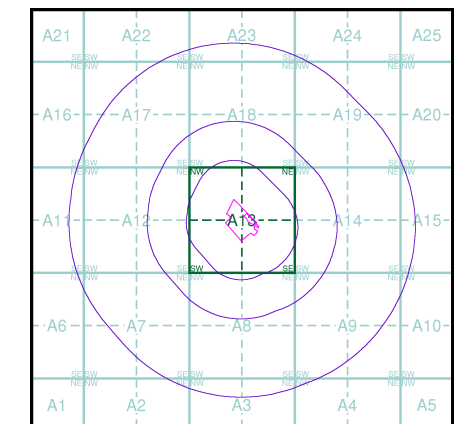
Source map scale - 1:10,560

The historical maps shown were reproduced from maps predominantly held at the scale adopted for England, Wales and Scotland in the 1840's. In 1854 the 1:2,500 scale was adopted for mapping urban areas; these maps were used to update the 1:10,560 maps. The published date given therefore is often some years later than the surveyed date. Before 1938, all OS maps were based on the Cassini Projection, with independent surveys of a single county or group of counties, giving rise to significant inaccuracies in outlying areas. In the late 1940's, a Provisional Edition was produced, which updated the 1:10,560 mapping from a number of sources. The maps appear unfinished - with all military camps and other strategic sites removed. These maps were initially overprinted with the National Grid. In 1970, the first 1:10,000 maps were produced using the Transverse Mercator Projection. The revision process continued until recently, with new editions appearing every 10 years or so for urban areas.

Map Name(s) and Date(s)



Historical Map - Slice A



Order Details

Order Number: 56753516_1_1
Customer Ref: 14MOR001
National Grid Reference: 340290, 385510
Slice: A
Site Area (Ha): 2.68
Search Buffer (m): 1000

Site Details

Greenhill Nursery,, Nursery Lane,, Allerton,, Liverpool, L19 6PR



Tel: 0844 844 9952
Fax: 0844 844 9951
Web: www.envirocheck.co.uk

Ordnance Survey Plan

Published 1954 - 1956

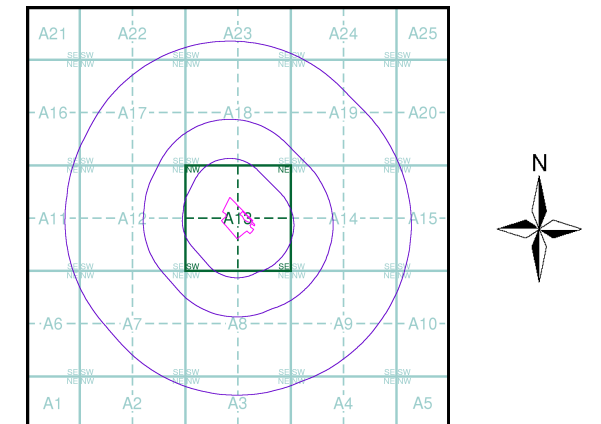
Source map scale - 1:10,000

The historical maps shown were reproduced from maps predominantly held at the scale adopted for England, Wales and Scotland in the 1840's. In 1854 the 1:2,500 scale was adopted for mapping urban areas; these maps were used to update the 1:10,560 maps. The published date given therefore is often some years later than the surveyed date. Before 1938, all OS maps were based on the Cassini Projection, with independent surveys of a single county or group of counties, giving rise to significant inaccuracies in outlying areas. In the late 1940's, a Provisional Edition was produced, which updated the 1:10,560 mapping from a number of sources. The maps appear unfinished - with all military camps and other strategic sites removed. These maps were initially overprinted with the National Grid. In 1970, the first 1:10,000 maps were produced using the Transverse Mercator Projection. The revision process continued until recently, with new editions appearing every 10 years or so for urban areas.

Map Name(s) and Date(s)

SJ38NE	SJ48NW
1956	1956
1:10,560	1:10,560
SJ38SE	SJ48SW
1954	1956
1:10,560	1:10,560

Historical Map - Slice A



Order Details

Order Number: 56753516_1_1
 Customer Ref: 14MOR001
 National Grid Reference: 340290, 385510
 Slice: A
 Site Area (Ha): 2.68
 Search Buffer (m): 1000

Site Details

Greenhill Nursery,, Nursery Lane,, Allerton,, Liverpool, L19 6PR

