

FAIRHURST

Ordnance Survey Plan

Published 1965 - 1974

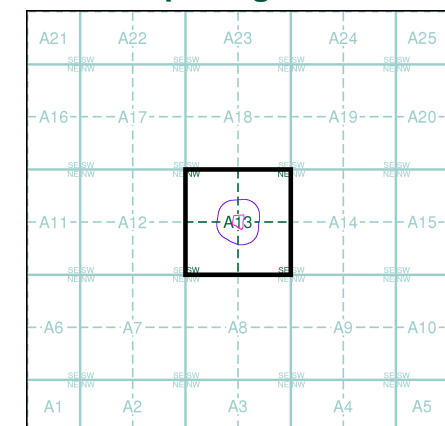
Source map scale - 1:1,250

The historical maps shown were reproduced from maps predominantly held at the scale adopted for England, Wales and Scotland in the 1840's. In 1854 the 1:2,500 scale was adopted for mapping urban areas and by 1896 it covered the whole of what were considered to be the cultivated parts of Great Britain. The published date given below is often some years later than the surveyed date. Before 1938, all OS maps were based on the Cassini Projection, with independent surveys of a single county or group of counties, giving rise to significant inaccuracies in outlying areas.

Map Name(s) and Date(s)

SJ3690NW 1965 1:1,250	SJ3690NE 1967 1:1,250
SJ3690SW 1968 1:1,250	SJ3690SE 1974 1:1,250

Historical Map - Segment A13



Order Details

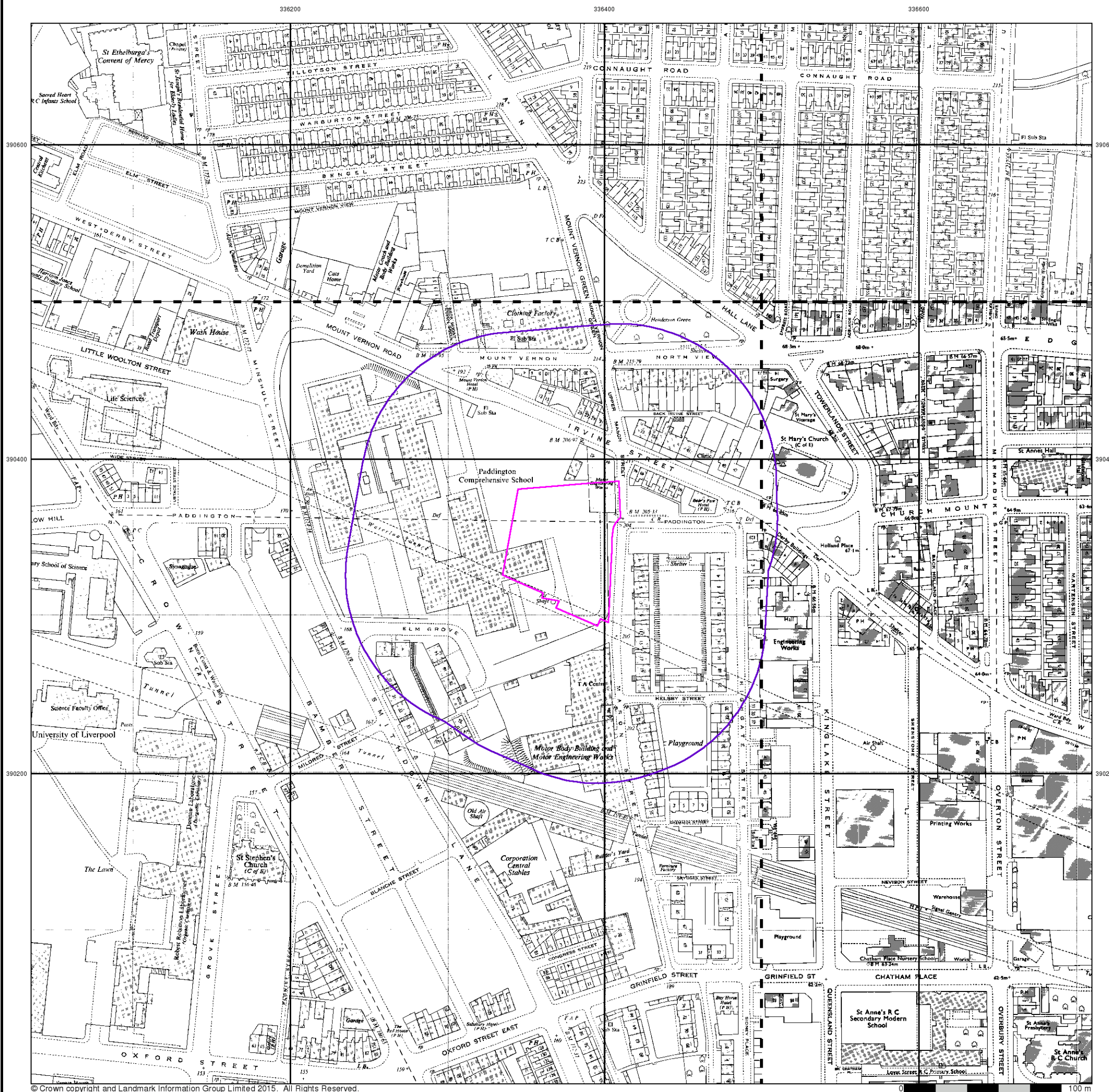
Order Number: 119576323_1_1
Customer Ref: 118180
National Grid Reference: 336380, 390340
Slice: A
Site Area (Ha): 0.51
Search Buffer (m): 100

Site Details

Paddington, Liverpool, L7 3RG

Landmark
INFORMATION GROUP

Tel: 0844 844 9952
Fax: 0844 844 9951
Web: www.envirocheck.co.uk



FAIRHURST

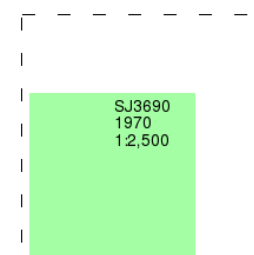
Ordnance Survey Plan

Published 1970

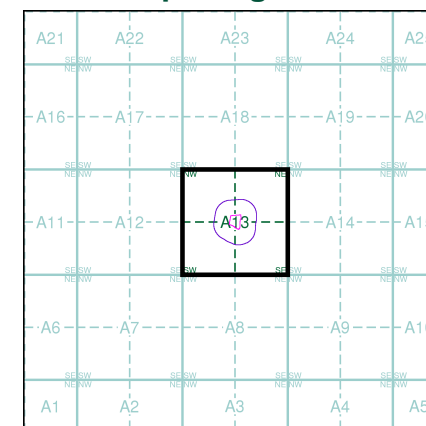
Source map scale - 1:2,500

The historical maps shown were reproduced from maps predominantly held at the scale adopted for England, Wales and Scotland in the 1840's. In 1854 the 1:2,500 scale was adopted for mapping urban areas and by 1896 it covered the whole of what were considered to be the cultivated parts of Great Britain. The published date given below is often some years later than the surveyed date. Before 1938, all OS maps were based on the Cassini Projection, with independent surveys of a single county or group of counties, giving rise to significant inaccuracies in outlying areas.

Map Name(s) and Date(s)



Historical Map - Segment A13



Order Details

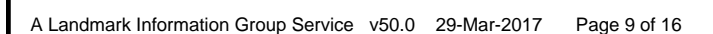
Order Number: 119576323_1_1
Customer Ref: 118180
National Grid Reference: 336380, 390340
Slice: A
Site Area (Ha): 0.51
Search Buffer (m): 100

Site Details

Paddington, Liverpool, L7 3RG

Landmark
INFORMATION GROUP

Tel: 0844 844 9952
Fax: 0844 844 9951
Web: www.envirocheck.co.uk



FAIRHURST

Additional SIMs

Published 1978 - 1984

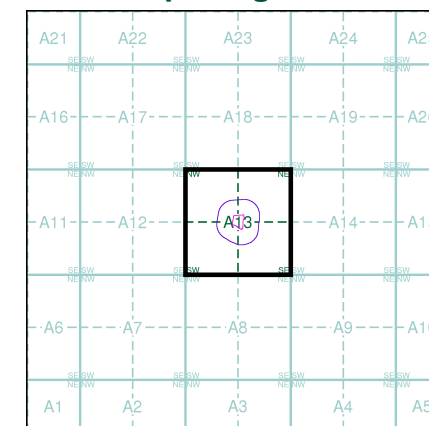
Source map scale - 1:1,250

The SIM cards (Ordnance Survey's 'Survey of Information on Microfilm') are further, minor editions of mapping which were produced and published in between the main editions as an area was updated. They date from 1947 to 1994, and contain detailed information on buildings, roads and land-use. These maps were produced at both 1:2,500 and 1:1,250 scales.

Map Name(s) and Date(s)

SJ3690NW	SJ3690NE
1978	1984
1:1,250	1:1,250
SJ3690SW	SJ3690SE
1979	1980
1:1,250	1:1,250

Historical Map - Segment A13



Order Details

Order Number: 119576323_1_1
Customer Ref: 118180
National Grid Reference: 336380, 390340
Slice: A
Site Area (Ha): 0.51
Search Buffer (m): 100

Site Details

Paddington, Liverpool, L7 3RG

Landmark
INFORMATION GROUP

Tel: 0844 844 9952
Fax: 0844 844 9951
Web: www.envirocheck.co.uk

FAIRHURST

Ordnance Survey Plan

Published 1984 - 1990

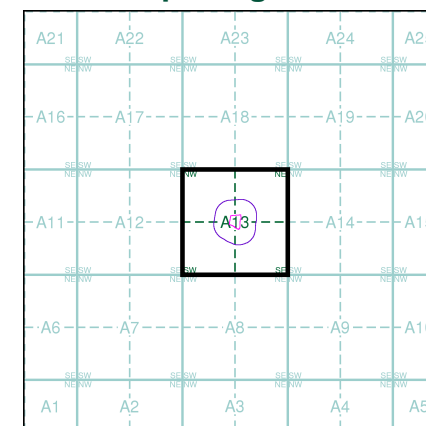
Source map scale - 1:1,250

The historical maps shown were reproduced from maps predominantly held at the scale adopted for England, Wales and Scotland in the 1840's. In 1854 the 1:2,500 scale was adopted for mapping urban areas and by 1896 it covered the whole of what were considered to be the cultivated parts of Great Britain. The published date given below is often some years later than the surveyed date. Before 1938, all OS maps were based on the Cassini Projection, with independent surveys of a single county or group of counties, giving rise to significant inaccuracies in outlying areas.

Map Name(s) and Date(s)

SJ3690NW	1984	1:1,250
SJ3690SE	1990	1:1,250

Historical Map - Segment A13



Order Details

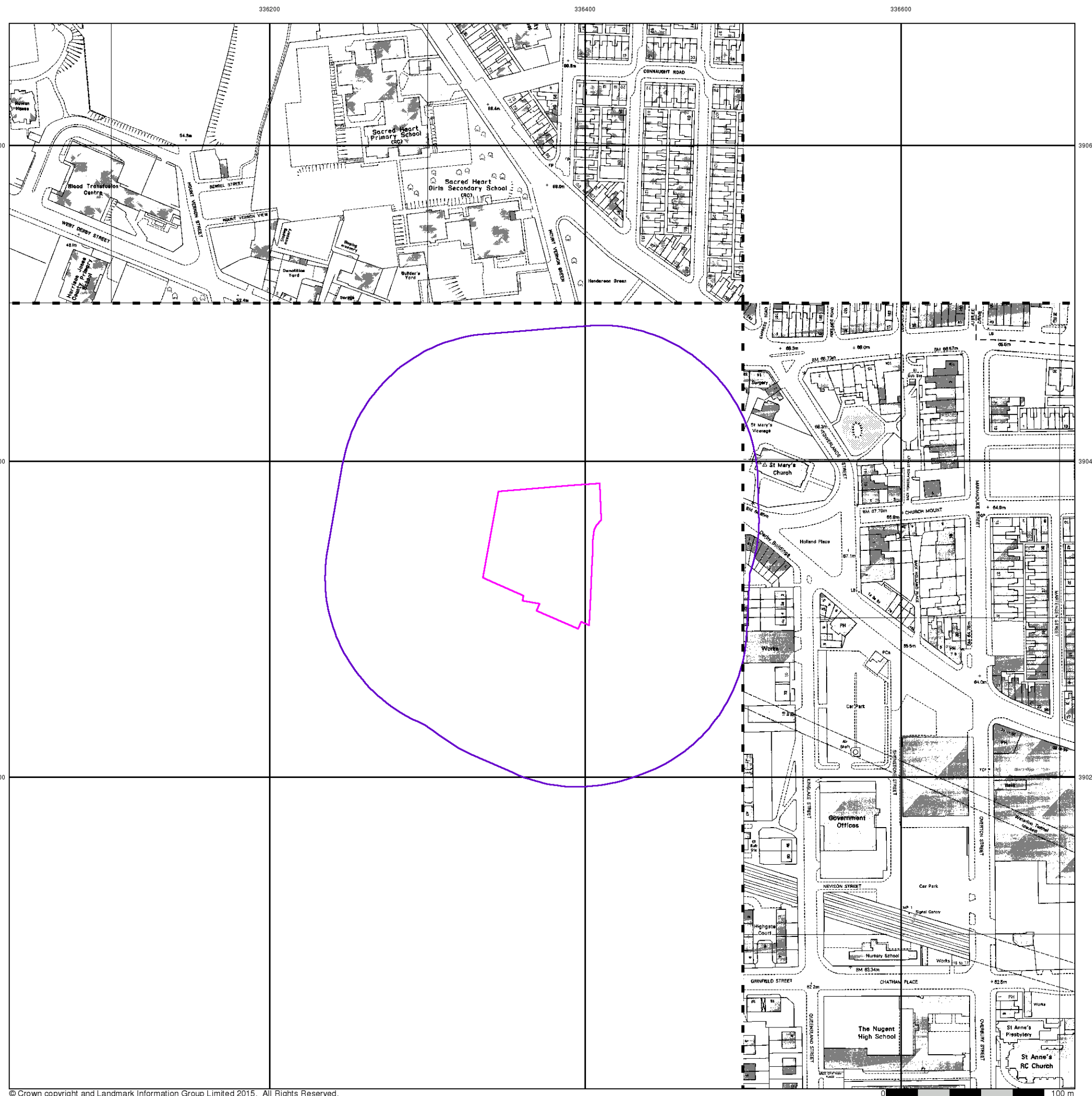
Order Number: 119576323_1_1
Customer Ref: 118180
National Grid Reference: 336380, 390340
Slice: A
Site Area (Ha): 0.51
Search Buffer (m): 100

Site Details

Paddington, Liverpool, L7 3RG

Landmark
INFORMATION GROUP

Tel: 0844 844 9952
Fax: 0844 844 9951
Web: www.envirocheck.co.uk



FAIRHURST

Additional SIMs

Published 1984 - 1987

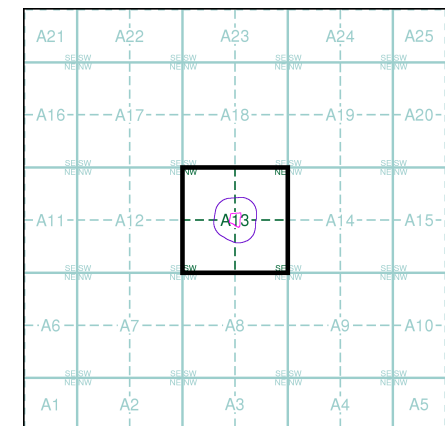
Source map scale - 1:1,250

The SIM cards (Ordnance Survey's 'Survey of Information on Microfilm') are further, minor editions of mapping which were produced and published in between the main editions as an area was updated. They date from 1947 to 1994, and contain detailed information on buildings, roads and land-use. These maps were produced at both 1:2,500 and 1:1,250 scales.

Map Name(s) and Date(s)

SJ3690SW 1987 1:1,250	SJ3690SE 1984 1:1,250
-----------------------------	-----------------------------

Historical Map - Segment A13



Order Details

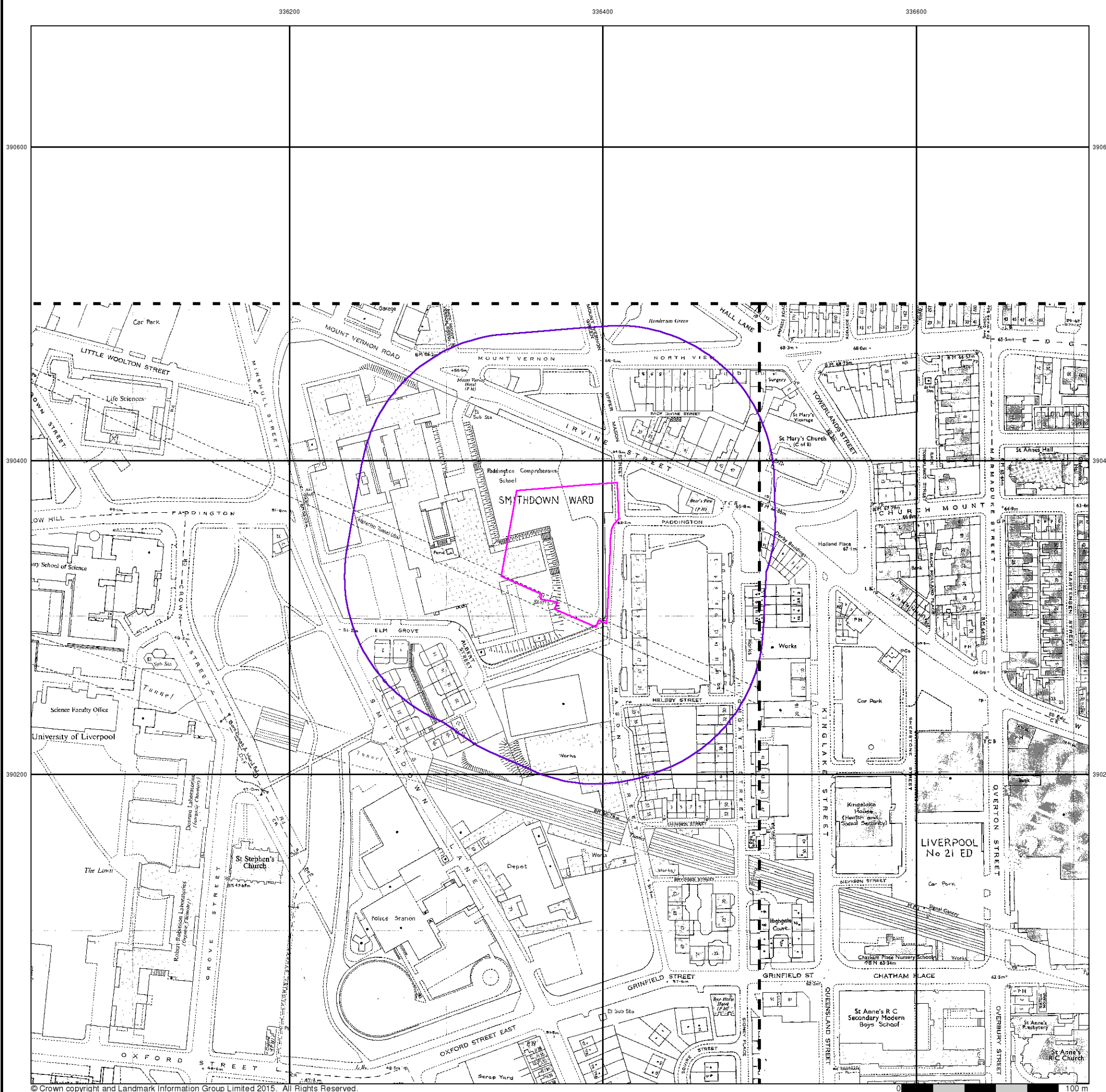
Order Number: 119576323_1_1
Customer Ref: 118180
National Grid Reference: 336380, 390340
Slice: A
Site Area (Ha): 0.51
Search Buffer (m): 100

Site Details

Paddington, Liverpool, L7 3RG

Landmark
INFORMATION GROUP

Tel: 0844 844 9952
Fax: 0844 844 9951
Web: www.envirocheck.co.uk



FAIRHURST

Large-Scale National Grid Data

Published 1993

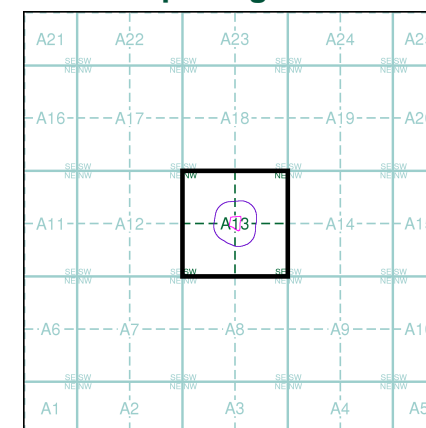
Source map scale - 1:1,250

'Large Scale National Grid Data' superseded SIM cards (Ordnance Survey's 'Survey of Information on Microfilm') in 1992, and continued to be produced until 1999. These maps were the fore-runners of digital mapping and so provide detailed information on houses and roads, but tend to show less topographic features such as vegetation. These maps were produced at both 1:2,500 and 1:1,250 scales.

Map Name(s) and Date(s)

SJ3690NW 1993 1:1,250	SJ3690NE 1993 1:1,250
SJ3690SW 1993 1:1,250	SJ3690SE 1993 1:1,250

Historical Map - Segment A13



Order Details

Order Number: 119576323_1_1
Customer Ref: 118180
National Grid Reference: 336380, 390340
Slice: A
Site Area (Ha): 0.51
Search Buffer (m): 100

Site Details

Paddington, Liverpool, L7 3RG

Landmark
INFORMATION GROUP

Tel: 0844 844 9952
Fax: 0844 844 9951
Web: www.envirocheck.co.uk

FAIRHURST

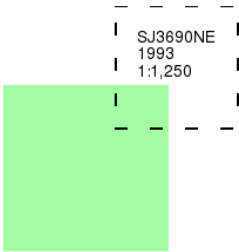
Large-Scale National Grid Data

Published 1993

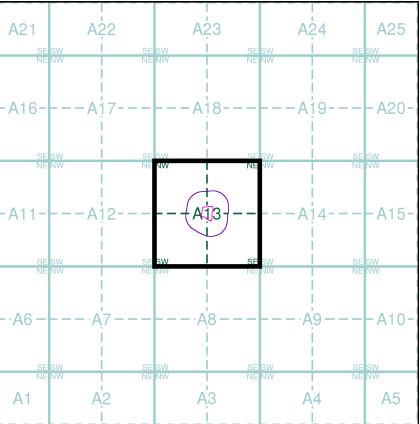
Source map scale - 1:1,250

'Large Scale National Grid Data' superseded SIM cards (Ordnance Survey's 'Survey of Information on Microfilm') in 1992, and continued to be produced until 1999. These maps were the fore-runners of digital mapping and so provide detailed information on houses and roads, but tend to show less topographic features such as vegetation. These maps were produced at both 1:2,500 and 1:1,250 scales.

Map Name(s) and Date(s)



Historical Map - Segment A13



Order Details

Order Number: 119576323_1_1
Customer Ref: 118180
National Grid Reference: 336380, 390340
Slice: A
Site Area (Ha): 0.51
Search Buffer (m): 100

Site Details

Paddington, Liverpool, L7 3RG

Landmark
INFORMATION GROUP

Tel: 0844 844 9952
Fax: 0844 844 9951
Web: www.envirocheck.co.uk

FAIRHURST

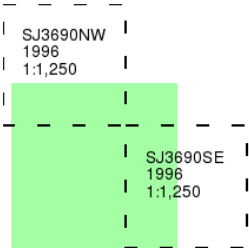
Large-Scale National Grid Data

Published 1996

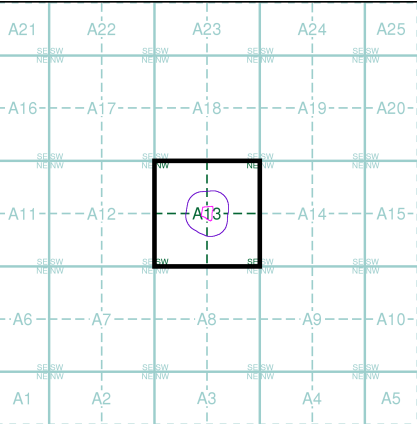
Source map scale - 1:1,250

'Large Scale National Grid Data' superseded SIM cards (Ordnance Survey's 'Survey of Information on Microfilm') in 1992, and continued to be produced until 1999. These maps were the fore-runners of digital mapping and so provide detailed information on houses and roads, but tend to show less topographic features such as vegetation. These maps were produced at both 1:2,500 and 1:1,250 scales.

Map Name(s) and Date(s)



Historical Map - Segment A13



Order Details

Order Number: 119576323_1_1
Customer Ref: 118180
National Grid Reference: 336380, 390340
Slice: A
Site Area (Ha): 0.51
Search Buffer (m): 100

Site Details

Paddington, Liverpool, L7 3RG

Landmark
INFORMATION GROUP

Tel: 0844 844 9952
Fax: 0844 844 9951
Web: www.envirocheck.co.uk

