

A selection of organisations who provide data within this report

Data Supplier	Data Supplier Logo
Ordnance Survey	
Environment Agency	
Scottish Environment Protection Agency	
The Coal Authority	
British Geological Survey	 British Geological Survey NATURAL ENVIRONMENT RESEARCH COUNCIL
Centre for Ecology and Hydrology	 Centre for Ecology & Hydrology NATURAL ENVIRONMENT RESEARCH COUNCIL
Natural Resources Wales	
Scottish Natural Heritage	
Natural England	
Public Health England	
Ove Arup	
Peter Brett Associates	

Contact	Name and Address	Contact Details
2	<b>British Geological Survey - Enquiry Service</b> British Geological Survey, Kingsley Dunham Centre, Keyworth, Nottingham, Nottinghamshire, NG12 5GG	Telephone: 0115 936 3143 Fax: 0115 936 3276 Email: enquiries@bgs.ac.uk Website: www.bgs.ac.uk
3	<b>Environment Agency - National Customer Contact Centre (NCCC)</b> PO Box 544, Templeborough, Rotherham, S60 1BY	Telephone: 03708 506 506 Email: enquiries@environment-agency.gov.uk
4	<b>Liverpool City Council - Liverpool Environmental Health &amp; Trading Standards Division</b> Millenium House, 60 Victoria Street, Liverpool, Merseyside, L1 6LD	Telephone: 0151 233 3000 Email: environmental.health@liverpool.gov.uk Website: www.liverpool.gov.uk
5	<b>Merseyside Waste Disposal Authority</b> 2nd Floor, North House, 17 North John Street, Liverpool, Merseyside, L2 5QY	Telephone: 0151 2551444 Fax: 0151 2271848 Email: enquiries@merseysidewda.gov.uk
6	<b>Peter Brett Associates</b> Caversham Bridge House, Waterman Place, Reading, Berkshire, RG1 8DN	Telephone: 0118 950 0761 Fax: 0118 959 7498 Email: reading@pba.co.uk Website: www.pba.co.uk
7	<b>PointX</b> 7 Abbey Court, Eagle Way, Sowton, Exeter, Devon, EX2 7HY	Website: www.pointx.co.uk
8	<b>Landmark Information Group Limited</b> Imperium, Imperial Way, Reading, Berkshire, RG2 0TD	Telephone: 0844 844 9966 Fax: 0844 844 9951 Email: helpdesk@landmark.co.uk Website: www.landmark.co.uk
9	<b>Department for Environment, Food and Rural Affairs (DEFRA - formerly FRCA)</b> Government Buildings, Otley Road, Lawnswood, Leeds, West Yorkshire, LS16 5QT	Telephone: 0113 2613333 Fax: 0113 230 0879
10	<b>English Heritage - National Monument Record Centre</b> Kemble Drive, Swindon, Wiltshire, SN2 2GZ	Telephone: 01793 414600 Fax: 01793 414606 Email: nmrinfo@english-heritage.org.uk Website: www.english-heritage.org.uk
11	<b>Environment Agency - Head Office</b> Rio House, Waterside Drive, Aztec West, Almondsbury, Bristol, Avon, BS32 4UD	Telephone: 01454 624400 Fax: 01454 624409
-	<b>Public Health England - Radon Survey, Centre for Radiation, Chemical and Environmental Hazards</b> Chilton, Didcot, Oxfordshire, OX11 0RQ	Telephone: 01235 822622 Fax: 01235 833891 Email: radon@phe.gov.uk Website: www.ukradon.org
-	<b>Landmark Information Group Limited</b> Imperium, Imperial Way, Reading, Berkshire, RG2 0TD	Telephone: 0844 844 9952 Fax: 0844 844 9951 Email: customerservices@landmarkinfo.co.uk Website: www.landmarkinfo.co.uk

Please note that the Environment Agency / Natural Resources Wales / SEPA have a charging policy in place for enquiries.



# FAIRHURST

Lancashire And Furness

Published 1849

Source map scale - 1:1,056

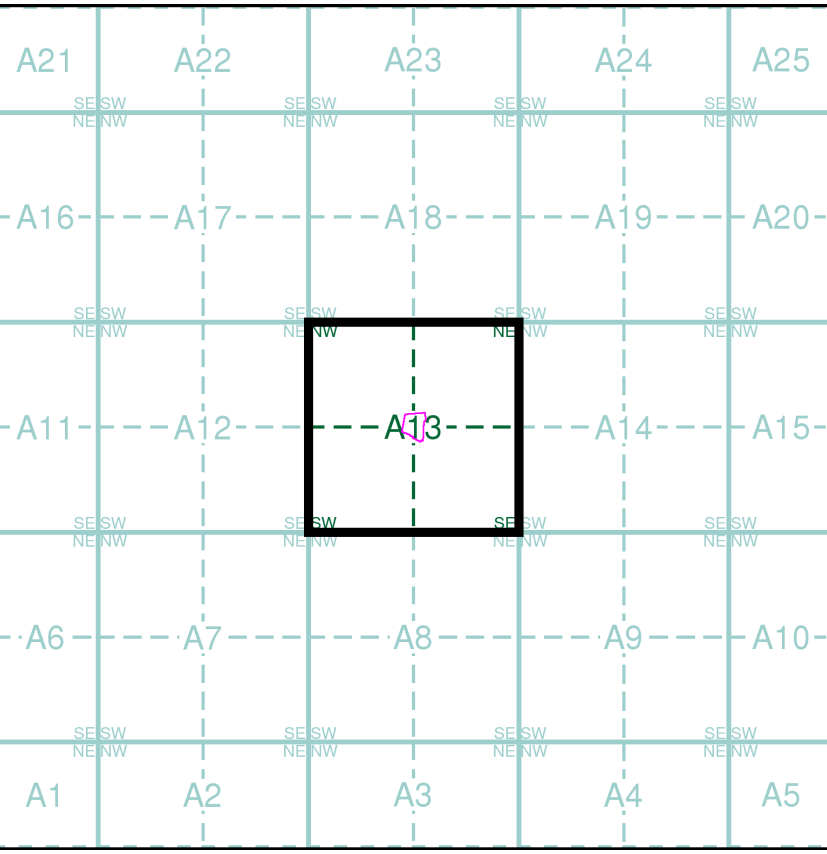
The 1:1056 scale of Ordnance Survey mapping was adopted from Ireland in 1848 and was used to survey towns with a population of over 4000, plus county towns of lesser population, in those counties mapped at the six-inch scale in 1841-55. The scale was the largest scale at which London was mapped by the Ordnance Survey and a 'skeleton' survey of the capital, showing little more than streets, street names, frontages and altitudes, was undertaken between 1848 and 1850. The majority of the 1:1056 surveys were later replaced by 1:500 surveys; although almost all the remainder were revised at this scale, sometimes more than once before 1895. The type of detail shown on the 1:1056 scale is broadly similar to that on 1:500; the apparent omission of minor details such as sewer access points and street lights may be as much a reflection of the generally earlier date of these plans, as of the specification of the map.

Please note: Due to the partial coverage of Historical Town Plans, it is possible that not all segments within an order will contain mapping. Only the segments that have Town Plan coverage will be generated.

## Map Name(s) and Date(s)

000\_00\_026  
1849  
1:1,056  
000\_00\_031  
1849  
1:1,056

## Historical Town Plan - Segment A13



## Order Details

Order Number: 119576323\_1\_1  
Customer Ref: 118180  
National Grid Reference: 336380, 390340  
Slice: A  
Site Area (Ha): 0.51  
Search Buffer (m): 0

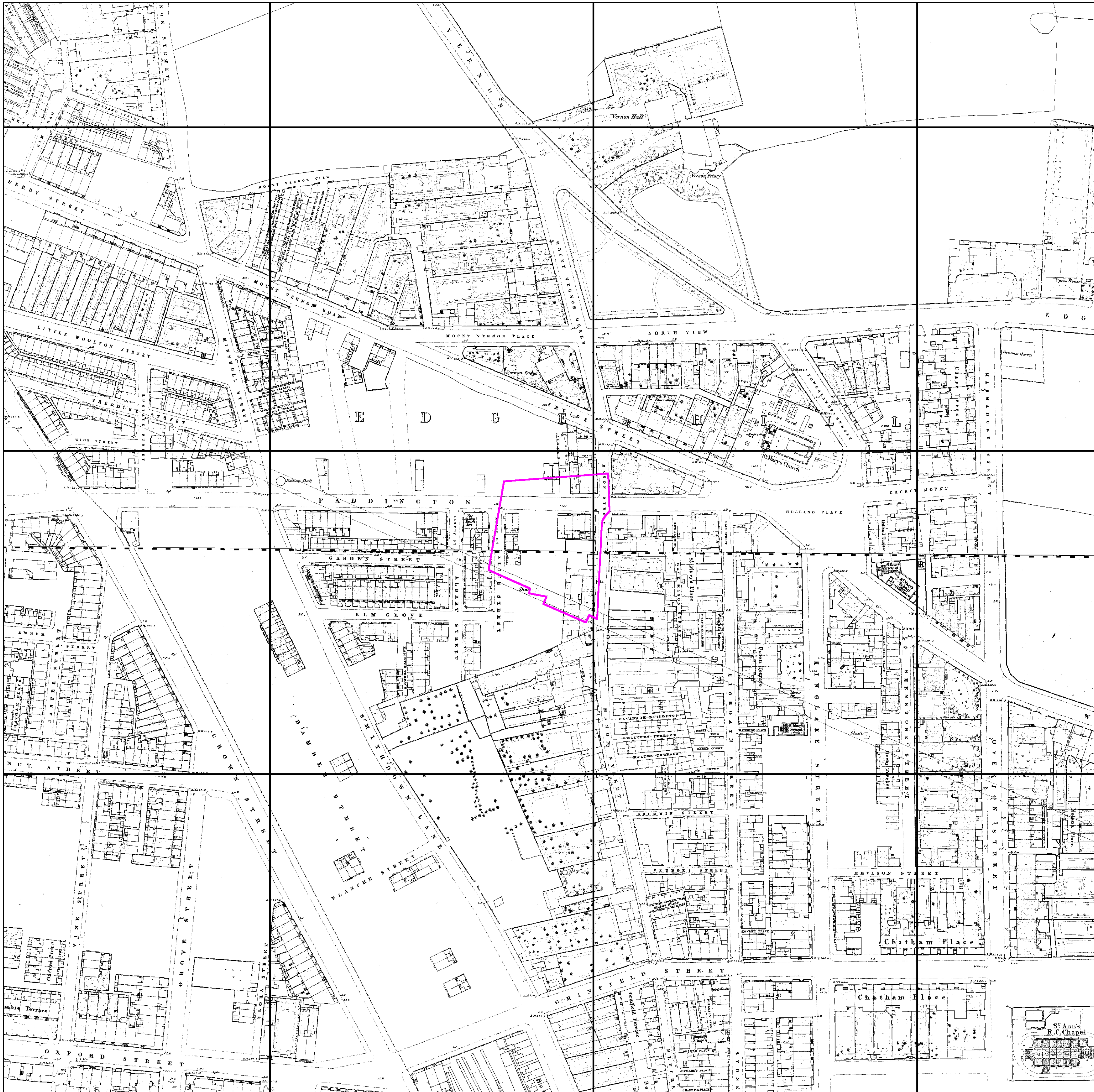
## Site Details

Paddington, Liverpool, L7 3RG

Landmark  
INFORMATION GROUP

Tel: 0844 844 9952  
Fax: 0844 844 9951  
Web: www.envirocheck.co.uk





© Crown copyright and Landmark Information Group Limited 2015. All Rights Reserved.

# FAIRHURST

## Lancashire And Furness

Published 1864

Source map scale - 1:1,056

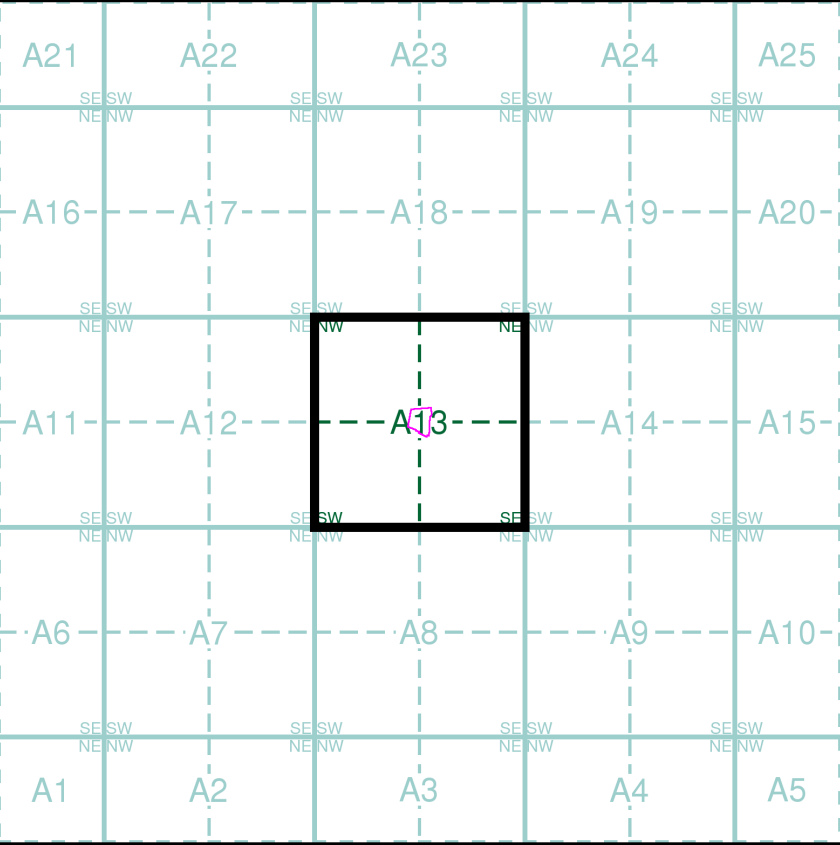
The 1:1056 scale of Ordnance Survey mapping was adopted from Ireland in 1848 and was used to survey towns with a population of over 4000, plus county towns of lesser population, in those counties mapped at the six-inch scale in 1841-55. The scale was the largest scale at which London was mapped by the Ordnance Survey and a 'skeleton' survey of the capital, showing little more than streets, street names, frontages and altitudes, was undertaken between 1848 and 1850. The majority of the 1:1056 surveys were later replaced by 1:500 surveys; although almost all the remainder were revised at this scale, sometimes more than once before 1895. The type of detail shown on the 1:1056 scale is broadly similar to that on 1:500; the apparent omission of minor details such as sewer access points and street lights may be as much a reflection of the generally earlier date of these plans, as of the specification of the map.

Please note: Due to the partial coverage of Historical Town Plans, it is possible that not all segments within an order will contain mapping. Only the segments that have Town Plan coverage will be generated.

### Map Name(s) and Date(s)

000\_00\_026  
1864  
1:1,056  
000\_00\_031  
1864  
1:1,056

### Historical Town Plan - Segment A13



### Order Details

Order Number: 119576323\_1\_1  
Customer Ref: 118180  
National Grid Reference: 336380, 390340  
Slice: A  
Site Area (Ha): 0.51  
Search Buffer (m): 0

### Site Details

Paddington, Liverpool, L7 3RG

**Landmark**  
INFORMATION GROUP

Tel: 0844 844 9952  
Fax: 0844 844 9951  
Web: [www.envirocheck.co.uk](http://www.envirocheck.co.uk)



# FAIRHURST

Lancashire And Furness

Published 1891

Source map scale - 1:500

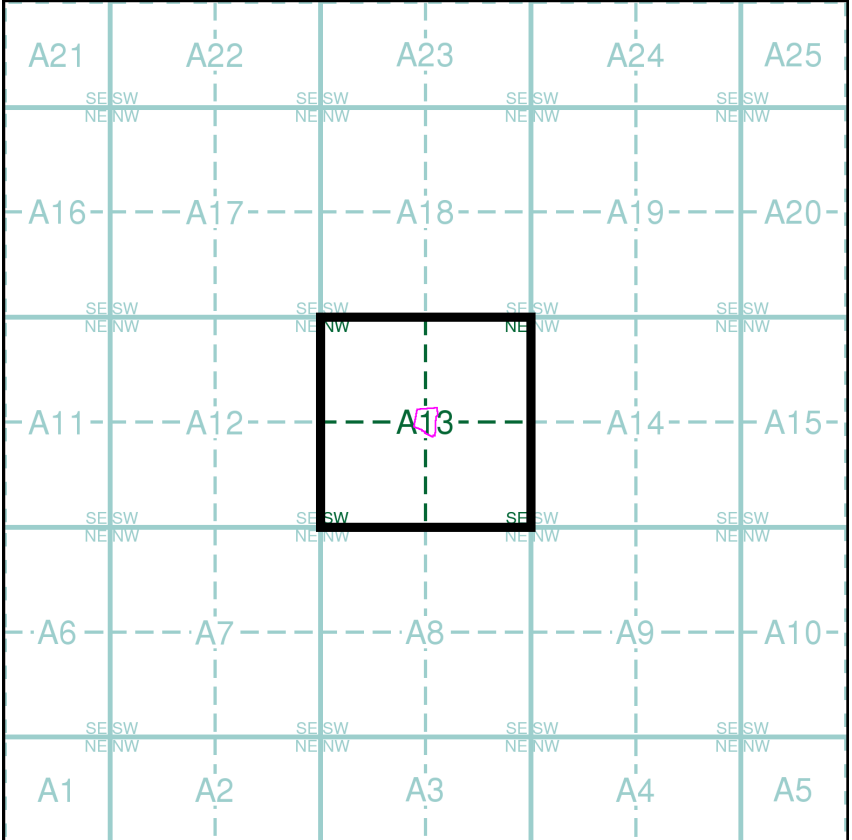
The 1:500 scale Ordnance Survey mapping was introduced in 1855 as a replacement for the 1:528 scale and to complement the 1:2500 scale that had been implemented in 1853. By 1895, the 1:500 scale covered most towns over a population of about 4000 at the time of survey, although very few towns were mapped more than once at this scale, and none have been since 1910. The 1:500 scale gives particular emphasis to such features as lamp posts, man holes, arched passages and minor building projections. Also often featured are divisions between tenements, interior ground floor layouts of public buildings, and on earlier plans, the functions of the various parts of larger industrial premises are also indicated. Content of the plans does vary however, from one town to the next in terms of, for example, the completeness of railway tracks and the coverage of public buildings.

Please note: Due to the partial coverage of Historical Town Plans, it is possible that not all segments within an order will contain mapping. Only the segments that have Town Plan coverage will be generated.

## Map Name(s) and Date(s)

100_10_0400	11_0400	11_0400
1891	1891	1891
1:500	1:500	1:500
06_14_0000	15_0000	15_0000
1891	1891	1891
1:500	1:500	1:500
06_14_0100	15_0100	15_0100
1891	1891	1891
1:500	1:500	1:500
06_14_0100	15_0100	15_0100
1891	1891	1891
1:500	1:500	1:500

## Historical Town Plan - Segment A13



## Order Details

Order Number: 119576323\_1\_1  
Customer Ref: 118180  
National Grid Reference: 336380, 390340  
Slice: A  
Site Area (Ha): 0.51  
Search Buffer (m): 0

## Site Details

Paddington, Liverpool, L7 3RG

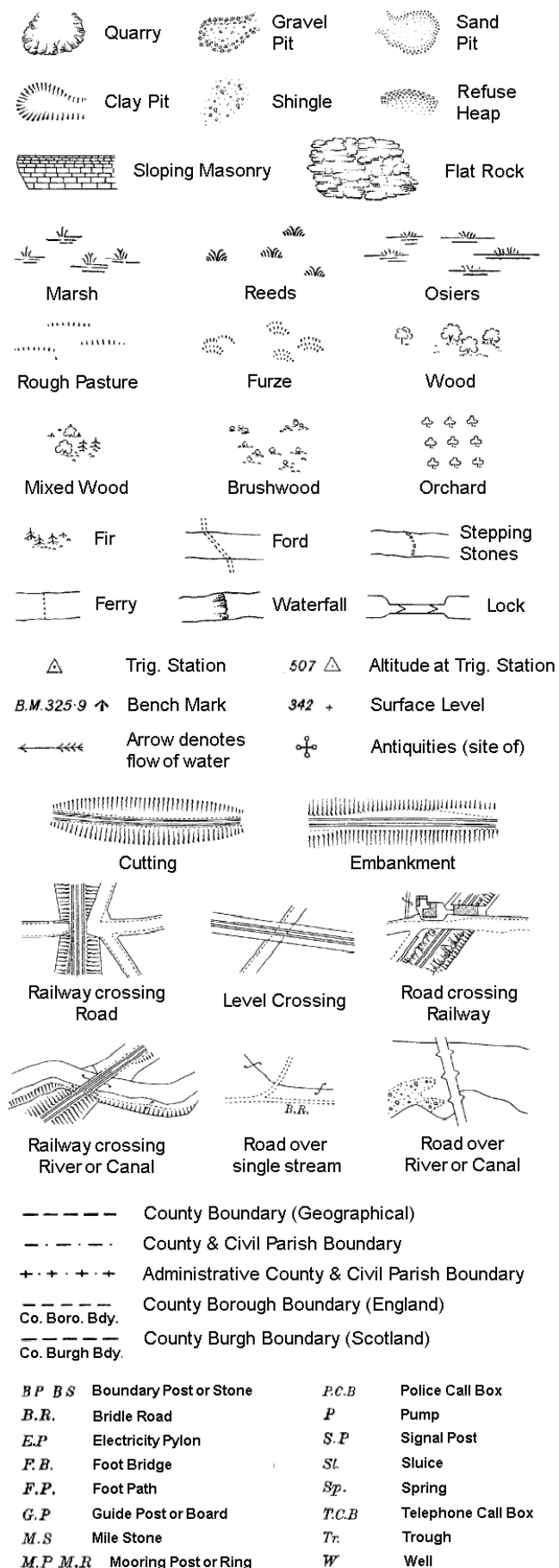
**Landmark**  
INFORMATION GROUP

Tel: 0844 844 9952  
Fax: 0844 844 9951  
Web: [www.envirocheck.co.uk](http://www.envirocheck.co.uk)



# Historical Mapping Legends

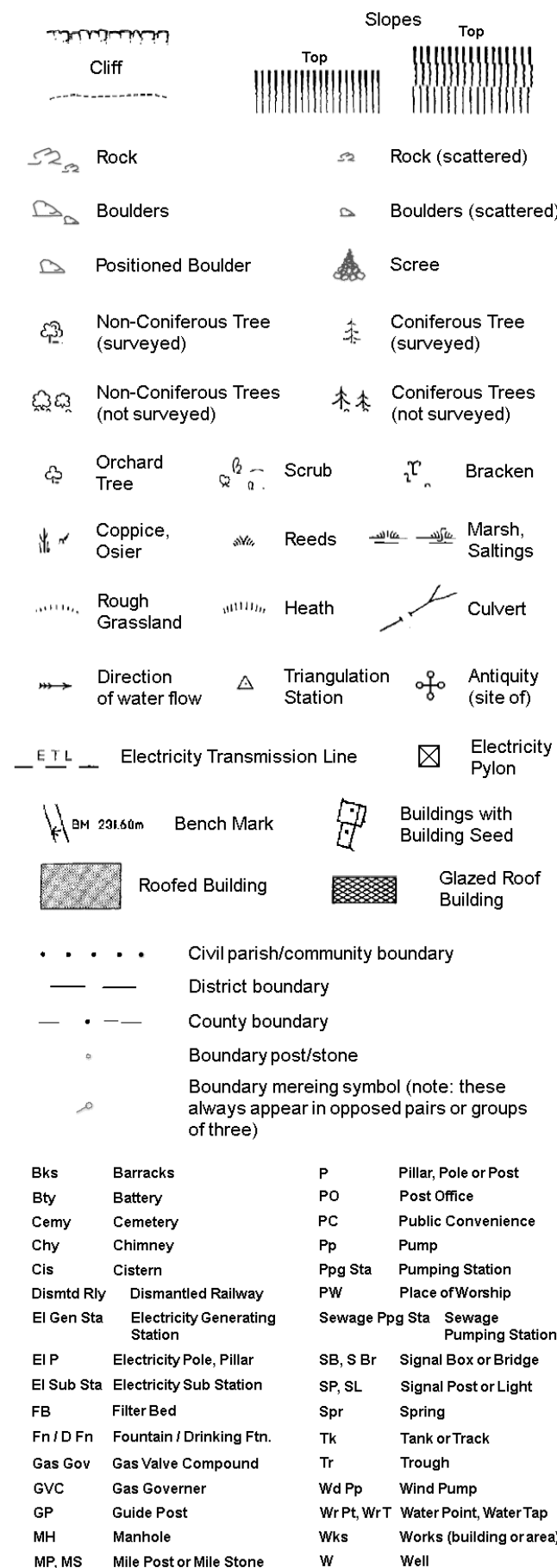
## Ordnance Survey County Series and Ordnance Survey Plan 1:2,500



## Ordnance Survey Plan, Additional SIMs and Supply of Unpublished Survey Information 1:2,500 and 1:1,250



## Large-Scale National Grid Data 1:2,500 and 1:1,250

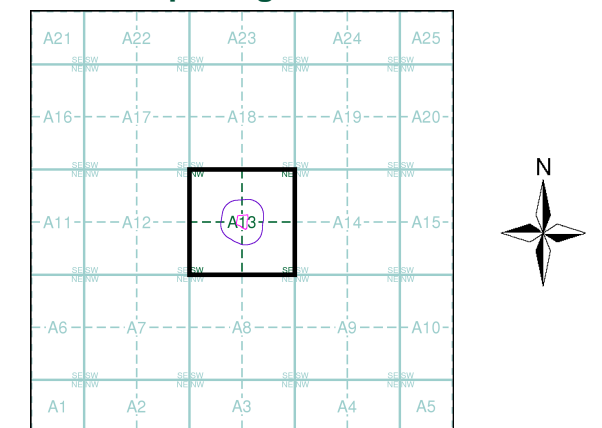


# FAIRHURST

## Historical Mapping & Photography included:

Mapping Type	Scale	Date	Pg
Lancashire And Furness	1:2,500	1890 - 1893	2
Lancashire And Furness	1:2,500	1908	3
Lancashire And Furness	1:2,500	1927	4
Ordnance Survey Plan	1:1,250	1954	5
Ordnance Survey Plan	1:2,500	1955	6
Ordnance Survey Plan	1:1,250	1965 - 1974	7
Ordnance Survey Plan	1:2,500	1970	8
Supply of Unpublished Survey Information	1:1,250	1974 - 1975	9
Additional SIMs	1:1,250	1978 - 1984	10
Ordnance Survey Plan	1:1,250	1984 - 1990	11
Additional SIMs	1:1,250	1984 - 1987	12
Large-Scale National Grid Data	1:1,250	1993	13
Large-Scale National Grid Data	1:1,250	1993	14
Large-Scale National Grid Data	1:1,250	1996	15
Historical Aerial Photography	1:2,500	2000	16

## Historical Map - Segment A13



## Order Details

Order Number: 119576323\_1\_1  
Customer Ref: 118180  
National Grid Reference: 336380, 390340  
Slice: A  
Site Area (Ha): 0.51  
Search Buffer (m): 100

## Site Details

Paddington, Liverpool, L7 3RG

**Landmark**  
INFORMATION GROUP

Tel: 0844 844 9952  
Fax: 0844 844 9951  
Web: [www.envirocheck.co.uk](http://www.envirocheck.co.uk)



# FAIRHURST

Lancashire And Furness

Published 1890 - 1893

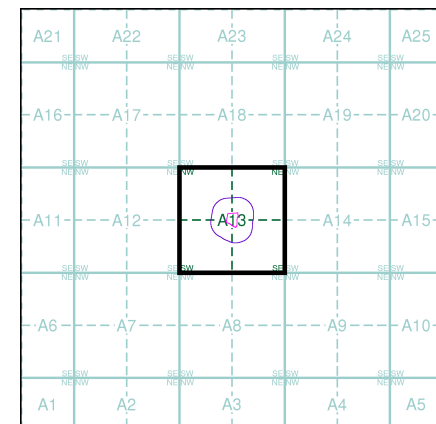
Source map scale - 1:2,500

The historical maps shown were reproduced from maps predominantly held at the scale adopted for England, Wales and Scotland in the 1840's. In 1854 the 1:2,500 scale was adopted for mapping urban areas and by 1896 it covered the whole of what were considered to be the cultivated parts of Great Britain. The published date given below is often some years later than the surveyed date. Before 1938, all OS maps were based on the Cassini Projection, with independent surveys of a single county or group of counties, giving rise to significant inaccuracies in outlying areas.

## Map Name(s) and Date(s)

106_10 1893 1:2,500	106_11 1893 1:2,500
106_14 1893 1:2,500	106_15 1890 1:2,500

## Historical Map - Segment A13



## Order Details

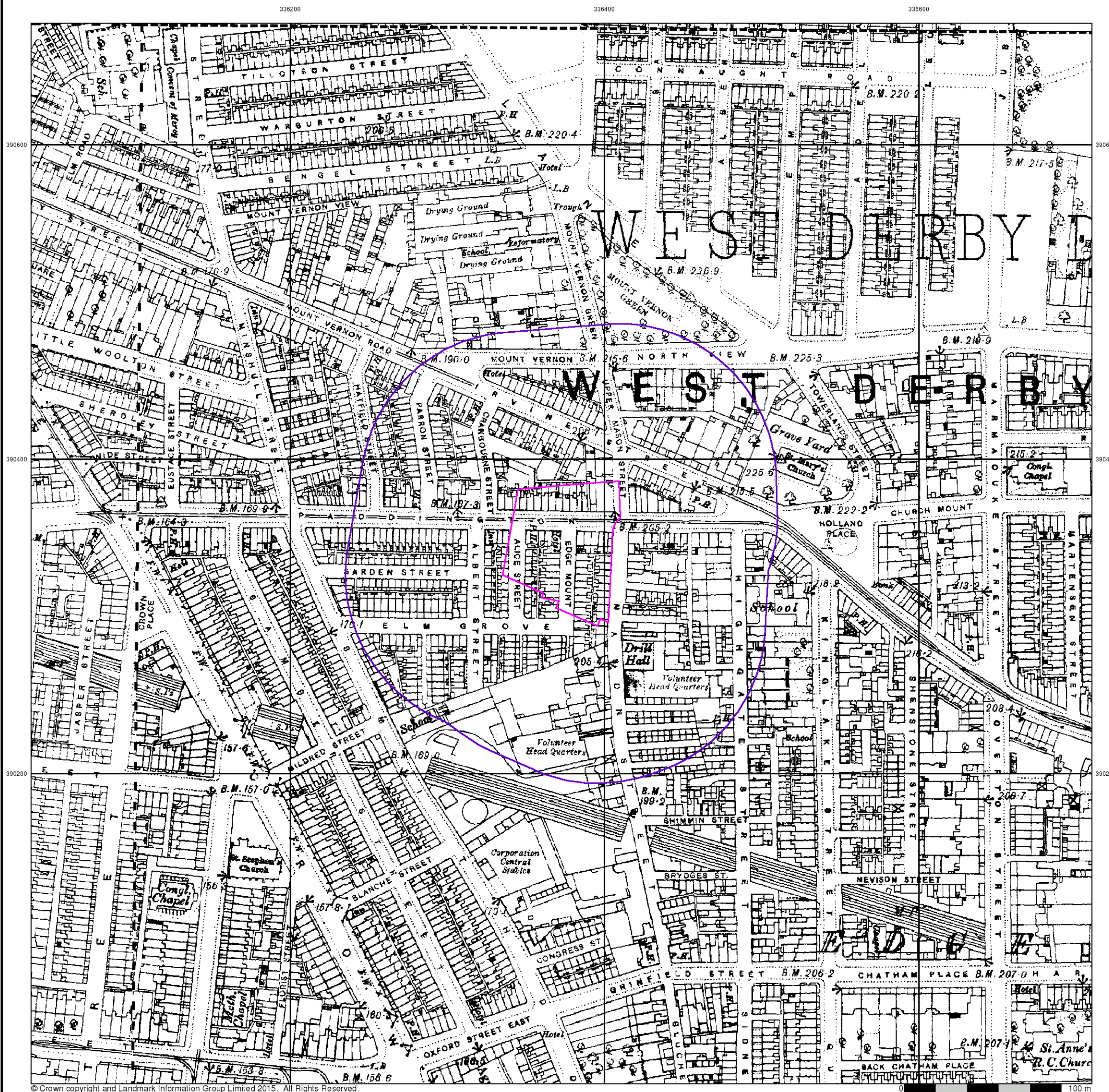
Order Number: 119576323\_1\_1  
Customer Ref: 118180  
National Grid Reference: 336380, 390340  
Slice: A  
Site Area (Ha): 0.51  
Search Buffer (m): 100

## Site Details

Paddington, Liverpool, L7 3RG

**Landmark**  
INFORMATION GROUP

Tel: 0844 844 9952  
Fax: 0844 844 9951  
Web: [www.envirocheck.co.uk](http://www.envirocheck.co.uk)





# FAIRHURST

Lancashire And Furness

Published 1908

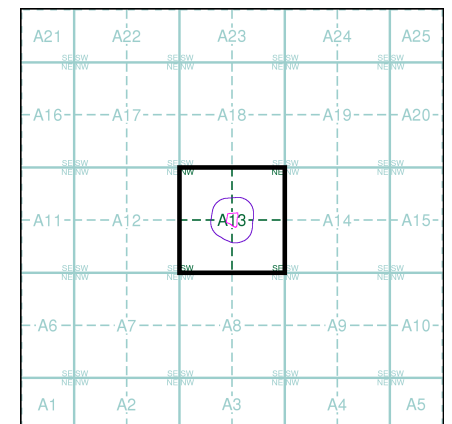
Source map scale - 1:2,500

The historical maps shown were reproduced from maps predominantly held at the scale adopted for England, Wales and Scotland in the 1840's. In 1854 the 1:2,500 scale was adopted for mapping urban areas and by 1896 it covered the whole of what were considered to be the cultivated parts of Great Britain. The published date given below is often some years later than the surveyed date. Before 1938, all OS maps were based on the Cassini Projection, with independent surveys of a single county or group of counties, giving rise to significant inaccuracies in outlying areas.

## Map Name(s) and Date(s)

106_10 1908 1:2,500	106_11 1908 1:2,500
106_14 1908 1:2,500	106_15 1908 1:2,500

## Historical Map - Segment A13



## Order Details

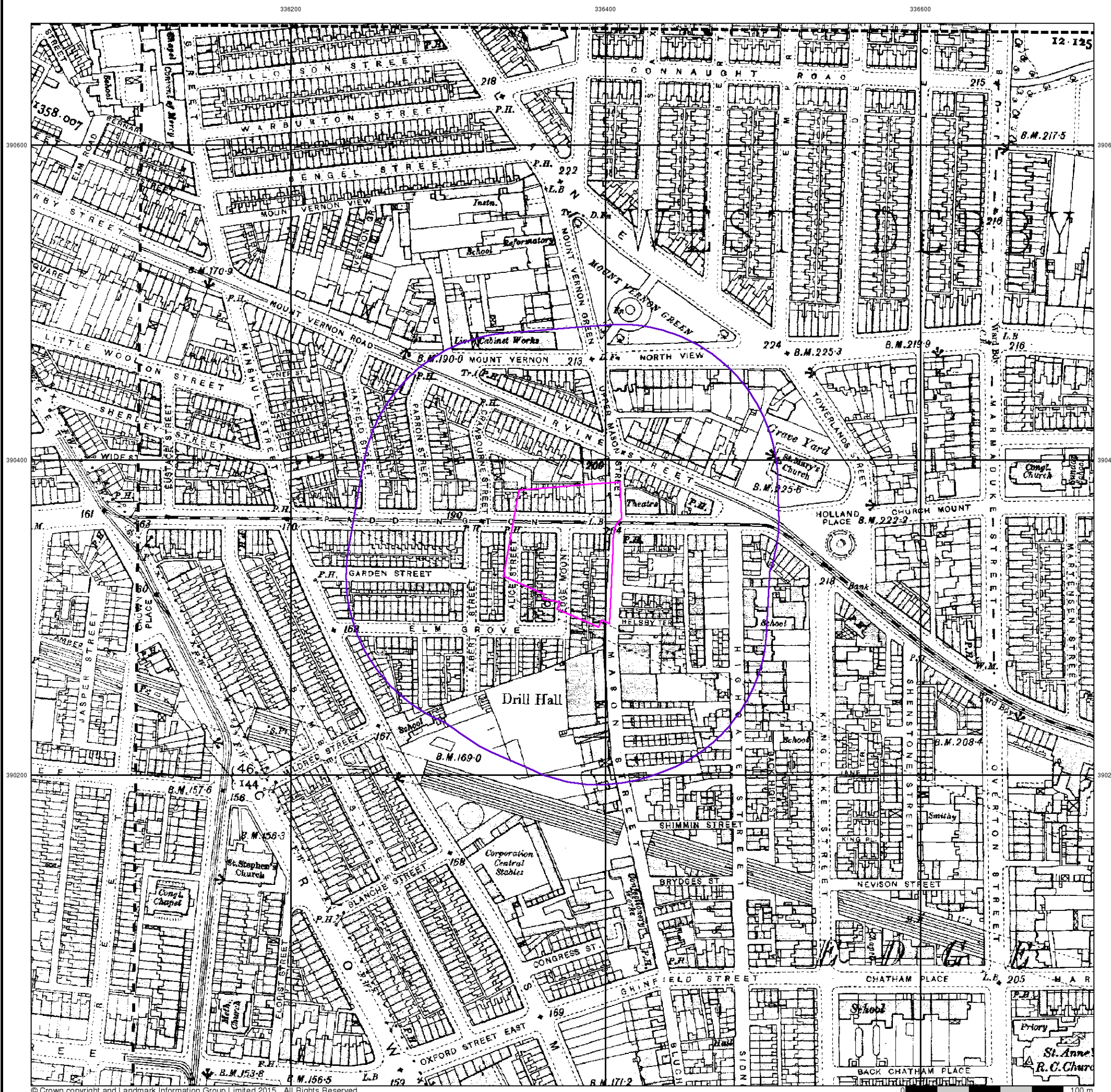
Order Number: 119576323\_1\_1  
Customer Ref: 118180  
National Grid Reference: 336380, 390340  
Slice: A  
Site Area (Ha): 0.51  
Search Buffer (m): 100

## Site Details

Paddington, Liverpool, L7 3RG

**Landmark**  
INFORMATION GROUP

Tel: 0844 844 9952  
Fax: 0844 844 9951  
Web: [www.envirocheck.co.uk](http://www.envirocheck.co.uk)





# FAIRHURST

Lancashire And Furness

Published 1927

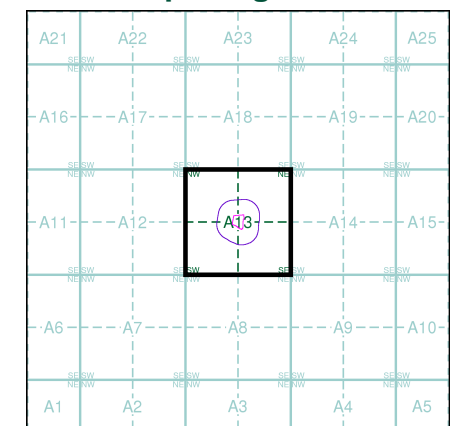
Source map scale - 1:2,500

The historical maps shown were reproduced from maps predominantly held at the scale adopted for England, Wales and Scotland in the 1840's. In 1854 the 1:2,500 scale was adopted for mapping urban areas and by 1896 it covered the whole of what were considered to be the cultivated parts of Great Britain. The published date given below is often some years later than the surveyed date. Before 1938, all OS maps were based on the Cassini Projection, with independent surveys of a single county or group of counties, giving rise to significant inaccuracies in outlying areas.

## Map Name(s) and Date(s)

106_10 1927 1:2,500	106_11 1927 1:2,500
106_14 1927 1:2,500	106_15 1927 1:2,500

## Historical Map - Segment A13



## Order Details

Order Number: 119576323\_1\_1  
Customer Ref: 118180  
National Grid Reference: 336380, 390340  
Slice: A  
Site Area (Ha): 0.51  
Search Buffer (m): 100

## Site Details

Paddington, Liverpool, L7 3RG

**Landmark**  
INFORMATION GROUP

Tel: 0844 844 9952  
Fax: 0844 844 9951  
Web: [www.envirocheck.co.uk](http://www.envirocheck.co.uk)



# FAIRHURST

## Ordnance Survey Plan

Published 1954

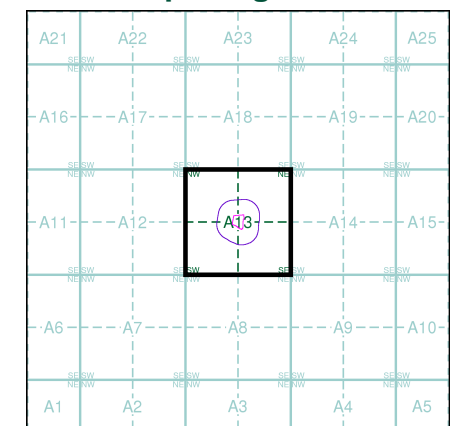
Source map scale - 1:1,250

The historical maps shown were reproduced from maps predominantly held at the scale adopted for England, Wales and Scotland in the 1840's. In 1854 the 1:2,500 scale was adopted for mapping urban areas and by 1896 it covered the whole of what were considered to be the cultivated parts of Great Britain. The published date given below is often some years later than the surveyed date. Before 1938, all OS maps were based on the Cassini Projection, with independent surveys of a single county or group of counties, giving rise to significant inaccuracies in outlying areas.

## Map Name(s) and Date(s)

SJ3690NW 1954 1:1,250	SJ3690NE 1954 1:1,250
SJ3690SW 1954 1:1,250	SJ3690SE 1954 1:1,250

## Historical Map - Segment A13



## Order Details

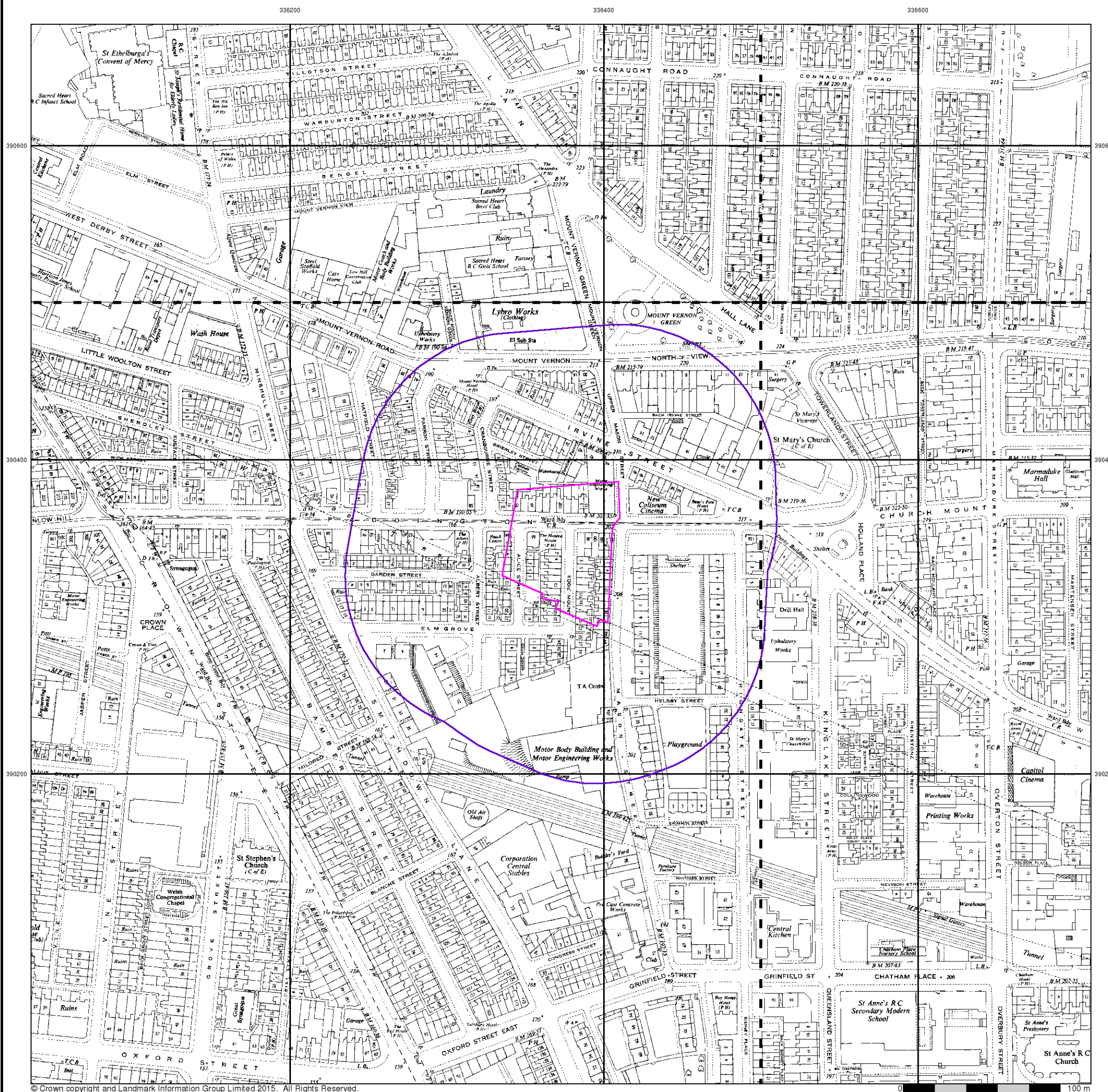
Order Number: 119576323\_1\_1  
Customer Ref: 118180  
National Grid Reference: 336380, 390340  
Slice: A  
Site Area (Ha): 0.51  
Search Buffer (m): 100

## Site Details

Paddington, Liverpool, L7 3RG

**Landmark**  
INFORMATION GROUP

Tel: 0844 844 9952  
Fax: 0844 844 9951  
Web: [www.envirocheck.co.uk](http://www.envirocheck.co.uk)





# FAIRHURST

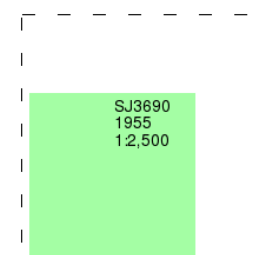
## Ordnance Survey Plan

Published 1955

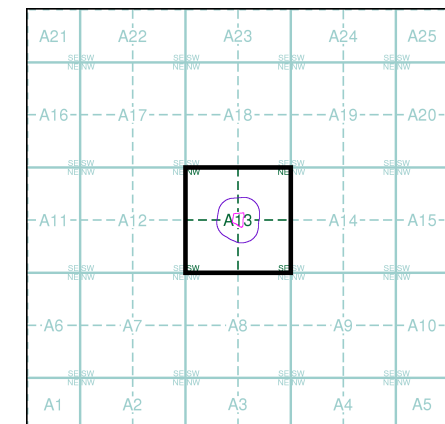
Source map scale - 1:2,500

The historical maps shown were reproduced from maps predominantly held at the scale adopted for England, Wales and Scotland in the 1840's. In 1854 the 1:2,500 scale was adopted for mapping urban areas and by 1896 it covered the whole of what were considered to be the cultivated parts of Great Britain. The published date given below is often some years later than the surveyed date. Before 1938, all OS maps were based on the Cassini Projection, with independent surveys of a single county or group of counties, giving rise to significant inaccuracies in outlying areas.

## Map Name(s) and Date(s)



## Historical Map - Segment A13



## Order Details

Order Number: 119576323\_1\_1  
Customer Ref: 118180  
National Grid Reference: 336380, 390340  
Slice: A  
Site Area (Ha): 0.51  
Search Buffer (m): 100

## Site Details

Paddington, Liverpool, L7 3RG

**Landmark**  
INFORMATION GROUP

Tel: 0844 844 9952  
Fax: 0844 844 9951  
Web: [www.envirocheck.co.uk](http://www.envirocheck.co.uk)