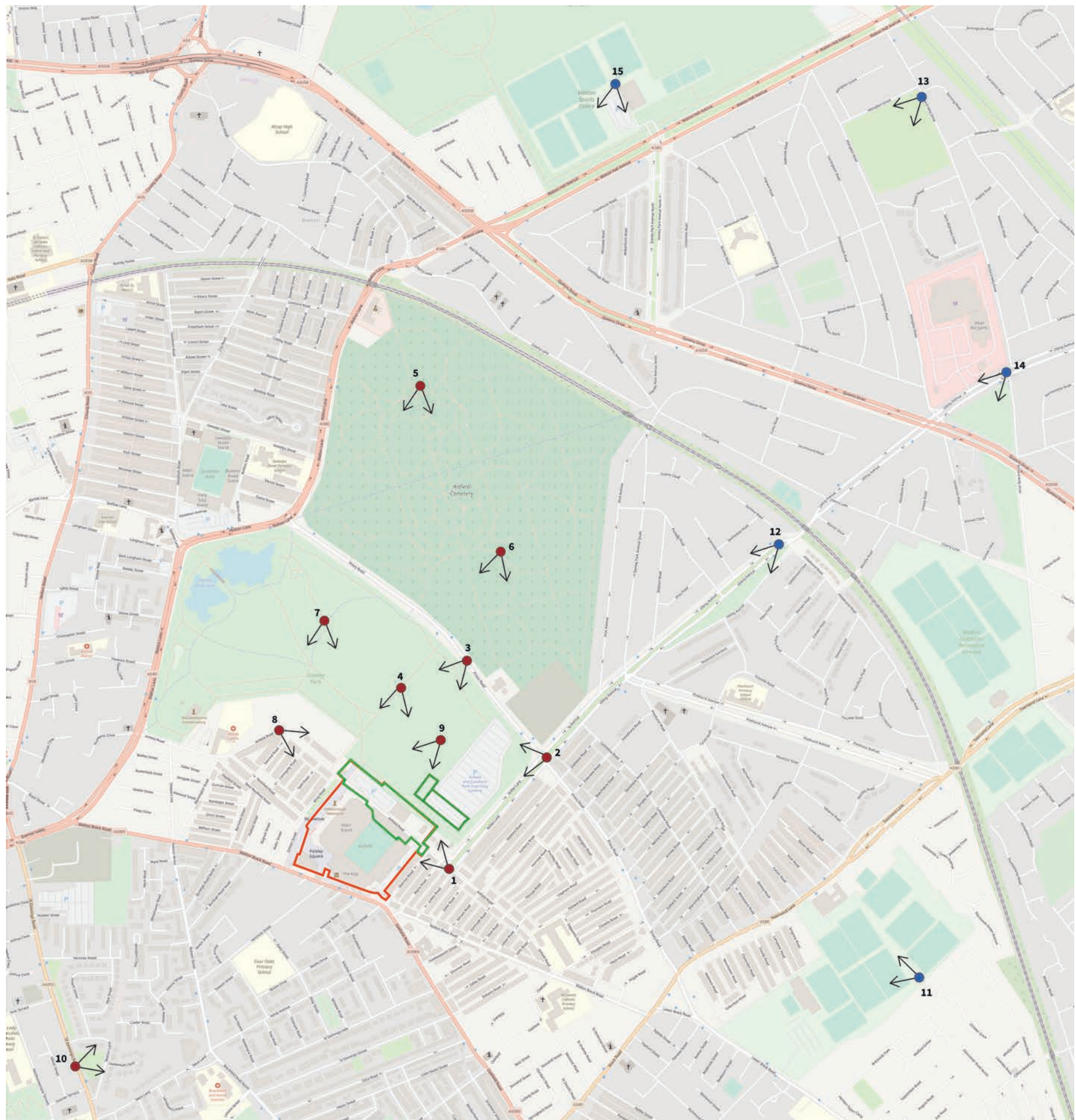


# Appendix 7.4: Viewpoints and Photomontages

**Figure 7.9** Key Viewpoints



**KEY**

- The Site
- Wireline photomontage
- Fully rendered photomontage

**Photomontage viewpoints:**

- Viewpoint 1: View north west from Anfield Road.
- Viewpoint 2: View west from Utting Avenue/Priory Road junction.
- Viewpoint 3: View south west from Priory Road.
- Viewpoint 4: View south from Stanley Park (south).
- Viewpoint 5: View south from Anfield Cemetery (north).
- Viewpoint 6: View south from Anfield Cemetery (south).
- Viewpoint 7: View south from Stanley Park (north).
- Viewpoint 8: View south east from Anfield Road.
- Viewpoint 9: View south west from Stanley Park.
- Viewpoint 10: View north east from St Domingo Road.

**'Wireline' photomontage viewpoints:**

- Viewpoint 11: View north west from Anfield Sports and Community Centre/Edinburgh Park.
- Viewpoint 12: View south west from Utting Avenue (south).
- Viewpoint 13: View south west from Abingdon Road playing fields.
- Viewpoint 14: View south west from Utting Avenue (north).
- Viewpoint 15: View south from Walton Hall Park and Walton Sports Centre



## VIEWPOINT 1 | BASELINE | ANFIELD ROAD (OUTSIDE THE ARKLES PUB)





VIEWPOINT 1 | PROPOSED - 2014 APPLICATION | ANFIELD ROAD (OUTSIDE THE ARKLES PUB)  
PHOTOMONTAGE VIEW





**VIEWPOINT 1 | PROPOSED - CURRENT APPLICATION | ANFIELD ROAD (OUTSIDE THE ARKLES PUB)**  
PHOTOMONTAGE VIEW





## VIEWPOINT 2 | BASELINE | UTTING AVENUE/PRIORY ROAD





## VIEWPOINT 2 | PROPOSED - 2014 APPLICATION | UTTING AVENUE/PRIORY ROAD

PHOTOMONTAGE VIEW





VIEWPOINT 2 | PROPOSED - CURRENT APPLICATION | UTTING AVENUE/PRIORY ROAD  
PHOTOMONTAGE VIEW






## VIEWPOINT 3 | BASELINE | PRIORY ROAD





VIEWPOINT 3 | PROPOSED - 2014 APPLICATION | PRIORY ROAD  
PHOTOMONTAGE VIEW





## VIEWPOINT 3 | PROPOSED - CURRENT APPLICATION | PRIORY ROAD

PHOTOMONTAGE VIEW





## VIEWPOINT 4 | BASELINE | STANLEY PARK (SOUTH)



VIEW 04: VIEW SOUTH FROM STANLEY PARK



**VIEWPOINT 4 | PROPOSED - 2014 APPLICATION | STANLEY PARK (SOUTH)**  
PHOTOMONTAGE VIEW





VIEWPOINT 4 | PROPOSED - CURRENT APPLICATION | STANLEY PARK (SOUTH)  
PHOTOMONTAGE VIEW






VIEWPOINT 5 | BASELINE | ANFIELD CEMETERY (NORTH)





VIEWPOINT 5 | PROPOSED - 2014 APPLICATION | ANFIELD CEMETERY (NORTH)  
PHOTOMONTAGE VIEW





## VIEWPOINT 5 | PROPOSED - CURRENT APPLICATION | ANFIELD CEMETERY (NORTH)

PHOTOMONTAGE VIEW






## VIEWPOINT 6 | BASELINE | ANFIELD CEMETERY (SOUTH)





## VIEWPOINT 6 | PROPOSED - 2014 APPLICATION | ANFIELD CEMETERY (SOUTH)

### PHOTOMONTAGE VIEW





VIEWPOINT 6 | PROPOSED - CURRENT APPLICATION | ANFIELD CEMETERY (SOUTH)  
PHOTOMONTAGE VIEW





## VIEWPOINT 7 | BASELINE | STANLEY PARK (NORTH)





VIEWPOINT 7 | PROPOSED - 2014 APPLICATION | STANLEY PARK (NORTH)  
PHOTOMONTAGE VIEW





## VIEWPOINT 7 | PROPOSED - CURRENT APPLICATION | STANLEY PARK (NORTH)

PHOTOMONTAGE VIEW

