





Copyright of Turley

This drawing is for illustrative purposes only and should not be used for any construction or estimation purposes. To be scaled for planning application purposes only. No liability or responsibility is accepted arising from reliance upon the information contained within this drawing.

Plans reproduced by permission of Ordnance Survey on behalf of The Controller of Her Majesty's Stationery Office. © Crown Copyright and database right [2019]. All rights reserved. Ordnance Survey Licence number [100020449]

**Figure 6.1**  
**Study Areas**

-  Liverpool City Region
-  Liverpool
-  Anfield & Everton
-  Site

CLIENT: \_\_\_\_\_

PROJECT: \_\_\_\_\_

DRAWING: \_\_\_\_\_  
#####

PROJECT NUMBER: \_\_\_\_\_

DRAWING NUMBER: \_\_\_\_\_  
GIS\_000

CHECKED BY: \_\_\_\_\_

REVISION: \_\_\_\_\_  
1.0

STATUS: \_\_\_\_\_  
Draft

DATE: \_\_\_\_\_

SCALE: \_\_\_\_\_  
1:180000 @ A3