©SEP (Site Engineering Personnel) Ltd. 2015
Reproduction in whole or in part by any means is prohibited
without the prior permission of Site Engineering Personnel Limited.
T: 0151 482 1240 F: 0151 475 7556 W: www.sepltd.com E: info@sepltd.com

PLAN GRID NORTH

File Name: S10935-SUP Proposed Netherley.dwg

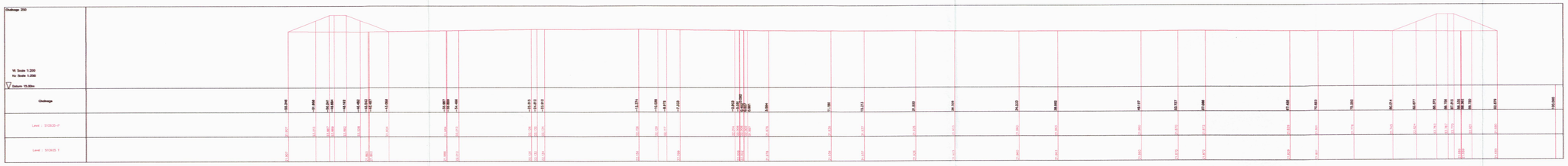

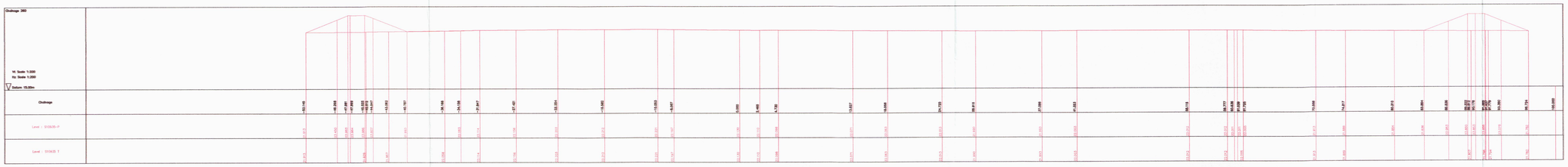

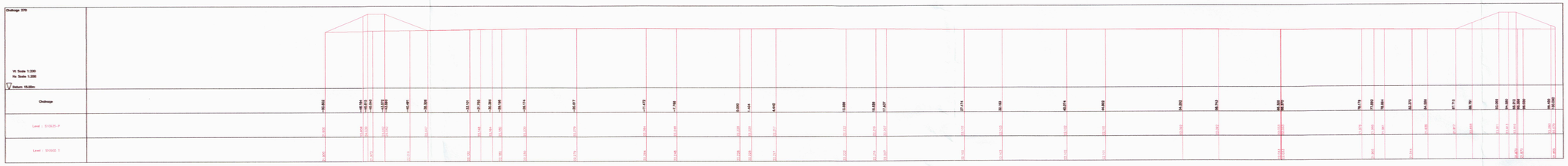

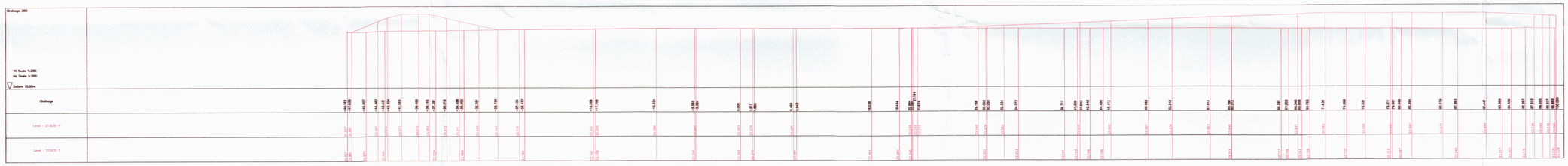

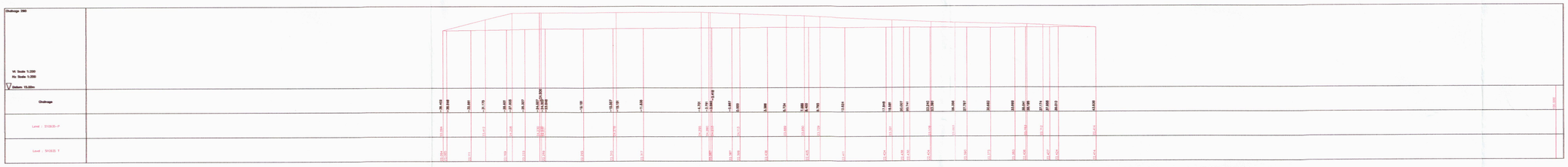

LEGEND

AV	AIR VALVE	LBY	LAYBYE
BOL	BOLLARD	MH	MANHOLE
BV	BOUNDARY	MKS	MARKERS
BS	BUS STOP	NS	NULL STONE
BM	BENCH MARK	MP	MONITORING POINT
CB	CATCH BASIN	PP	POWER POLE
CP	CP INSPECTION COVER	PI	INSPIRAL PIPE
CO	CONDITIONING BOX	PB	POST BOXES BOX
CON	CONCRETE POST	PS	PUMP STATION
COL	COLUMN	PU	PUMPING PUMP
CTM	COMMUNICATIONS CENTER	PO	POSTBOX
CV	CONTROL VALVE	RE	RECEIVER ETC
CC	CRANKALL CHAMBER	RC	ROAD CORE
DP	DOWN PIPE	RM	ROAD MARKING
DRS	DRAIN	RW	RETAINING WALL
EC	ELECTRICITY CONVERTER	RWP	RAINWATER PIPE
E	EARTH LEVEL	SP	SAPLING
ELB	ELECTRIC BOX	SP	SIGN POST
EP	ELECTRIC POLE	SP	SIGN POST
EP	ELECTRICITY POLE	SP	STOP VALVE
FFL	FINISHED FLOOR LEVEL	TB	TRAFFIC BOLLARD
FH	FIRE HYDRANT	TCB	TELEPHONE CALL BOX
FP	FLAG POLE	TS	TIE STONE
G	GULLY	TL	TRAFFIC LIGHT
G	GROUND LEVEL	TP	TELEPHONE POLE
GP	GAS POST	TM	TOILET MACHINE
GRP	GRP POLE	TP	TRAFFIC POLE
GV	GAS VALVE	WM	WATER METER
H	HANDHOLE COVER	WO	WATER OUTLET
I	INSPECTION	WS	WATER STOP TAP
IVO	HORSE INFRED	WSV	WATER STOP VALVE
LC	LAMP COLUMN	WT	WATER TANK
LP	LAMP POST	WS	WELL SEED SCALE

FAL	FALLOAGE		DEEP LINE
WM	WIRE MESH		WATER COURSE
CW	CONC WALL		FENCE
CR	CONC RING		FENCE
PW	POST AND WIRE		SURFACE CRACKS
PR	POST AND RAIL		TREE
PL	PALE FENCE		TOP OF BANK
CL	CONC LINTEL		BOTTOM OF BANK
CLS	CONC LINE		BUILDING
CHAIN	TOP OF FUTURE		BUILDING CANOPY
DP	DOP		OVER HEAD ELECTRICAL
G	GARDEN		OVER HEAD TELECOM
SH	SHRUBBS		
	BATTER		HEDGE

NOTES:
All levels relate to O.S (Newlyn) Datum, Established using Leica GPS.
Survey plotted on a plane local grid, orientated to National Grid.

Levels Indicate Proposed Heights.
Contours Represent Proposed Heights.

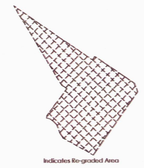

Indicates Re-graded Area

SURVEY STATIONS			
Name	Easting	Northing	Height
SEP1	344406.829	388805.504	19.336
SEP2	344413.401	388784.085	19.172
SEP3	344427.540	388801.724	18.532
SEP4	344463.058	388801.600	18.496
SEP5	344463.059	388772.482	18.486
SEP6	344427.725	388772.482	18.710
SEP7	344428.725	388787.881	19.210
SEP8	344446.347	388831.072	18.846

SHEET LAYOUT

0 2m 4m 8m 12m 16m
SCALE BAR

REV	DATE	DESCRIPTION

SEP (SITE ENGINEERING PERSONNEL) ltd
SURVEY & ENGINEERING PROJECTS

Client
Fairtech Contracting Ltd
56 Moorfield Road
Widnes
Cheshire
WA8 3JA

Project Title
Cross Sections of Land at:
Netherley Driving Range
Caldway Drive
Liverpool
L27 0YB

Surveyed	Drawn	Checked		
RD/SH	R Webb	S.E.P		
Scale	Date	Drawing Ref.	No.	Size	Rev
1:200	Apr 15	S10935-CS	07	A0	--