©SEP (Site Engineering Personnel) Ltd. 2015
Reproduction in whole or in part by any means is prohibited without the prior permission of Site Engineering Personnel Limited.
T. 01695 729620 F. 01695 729866 W. www.sepltd.com E. info@sepltd.com

PLAN GRID NORTH

File location: 310935-3d8 Proposed Netherley.dwg

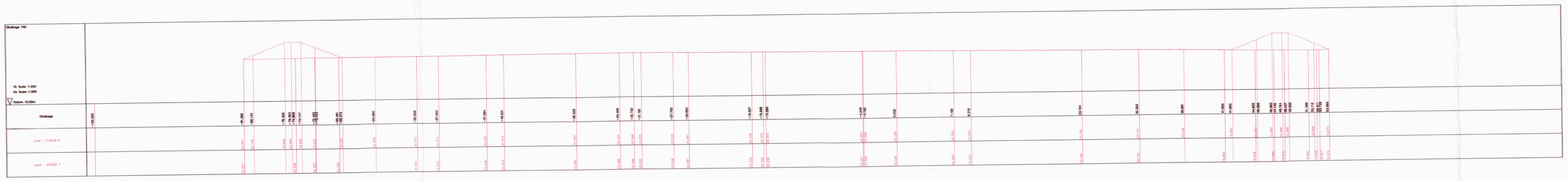

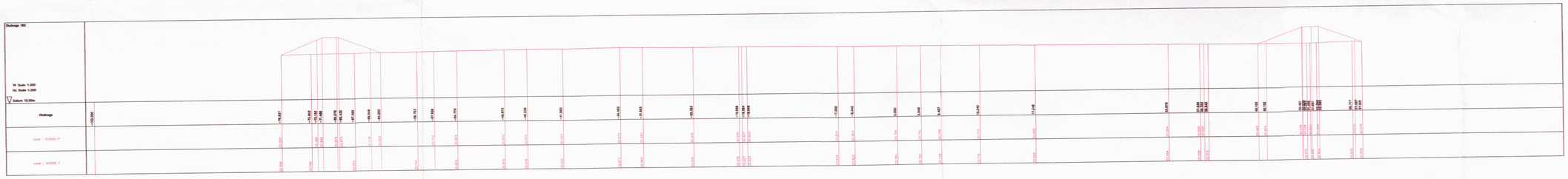

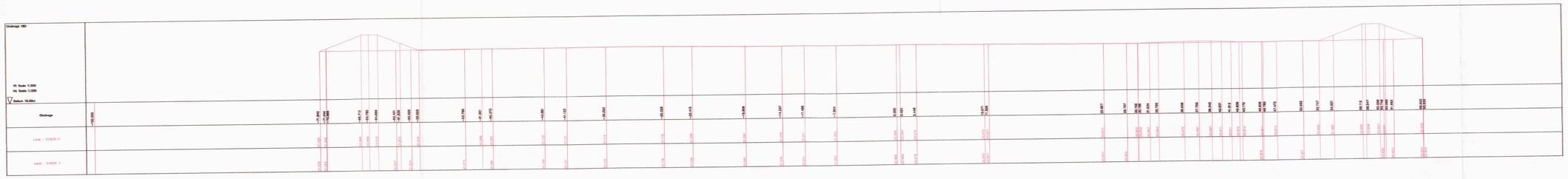

LEGEND

AV	AIR VALVE	LEV	LEVELLED
BH	BOLLARD	MH	MANHOLE
BH	BORE HOLE	MPO	MPEG POST
BM	BEND	MS	MISC. STRUCTURE
BS	BENCH SEAT	MT	MEASURING POINT
BS	BIN STAND	NG	NATURAL GROUND
CC	CONSTRUCTION CONCR	OF	OVERFALL PIPE
CD	CONTROL BOX	PB	PUSH BUTTON, BOX
CDO	CONTROL DATUM POST	PO	POST
CDO	CONTROL	PS	PEDESTAL POST
CTC	CABLE TV CONCR COVER	PT	PIPE
CTV	CABLE TV KIOSK	RC	ROGRAM ETC
DT	DISCHARGE CHANNEL	RL	RIGHT LEVEL
DT	DRAIN TRAP	RM	RUNNING MEAS
DT	DRAINAGE PIPE	RW	RUNNING WELL
EC	ELEC INSPECTION CONCR	SAP	SAMPLING PIPE
ECP	ELECTRIC POST	SC	SCREW
ECR	ELECTRIC KIOSK	SP	SIGN POST
EDP	EARTH ROD	SP	SOIL PIPE
EL	ELECTRICITY POLE	SV	SCOUR VALVE
FFL	FINISHED FLOOR LEVEL	TA	TRAFFIC ALARM
FH	FIRE HYDRANT	TBL	TELEPHONE BALL, NON
FP	FLAG POLE	TC	TIE CRNR
G	GULLY	TL	TRAFFIC LIGHT
GLP	GARDEN LIGHT	TLB	TRAFFIC LIGHT BOX
GP	GATE POST	TM	TEMPT MEASURE
GR	GRATE	TP	TELEPHONE POST
GW	GAS VALVE	WM	WATER METER
IC	INSPECTION ICNWR	WO	WATER SERVICE
IL	INVERT LEVEL	WSC	WATER STOP CRNR
IO	WATER OUTLET	WSV	WATER STOP VALVE
LD	LAND DRAIN	WSW	TRIC METER (SW)
LP	LAMP POST	WW	TRIC METER (SWR)

PAL	PALISADE		GRAP LINE
NCN	NEW CONCRETE		NEW CONCRETE
NCW	NEW CONC WALL		NEW WALL
FCW	FORMT WALL		FENCE
FCN	FORMT CONCRETE		ARTIFICIAL CHANGE
FCR	FOOT AND RAIL		RAIL
TCN	NEW TARMAC		TOP SURF
CCL	CONC CURB		CONC CURB BANK
CCL	CURB LINE		BUILDING
(BB-BB)	TOP OF FEATURE		BUILDING CANOPY
(BB-BB)	TOP OF		OVER HEAD ELECTRICAL
	SIGNAL		OVER HEAD TELECOM
	SCREENS		
	WATER		HEDGE

NOTES:

All levels relate to O.S (Newlyn) Datum, Established using multiple BM.
Survey plotted on airplane local grid, orientated to National Grid.

Levels Indicate Proposed Heights.
Contours Represent Proposed Heights.



Indicates Re-graded Area

SURVEY STATIONS			
Name	Easting	Northing	Height
SEP1	344468.623	388855.504	19.126
SEP2	344403.814	388794.055	19.872
SEP3	344477.545	388871.704	19.132
SEP4	344463.558	388820.580	19.694
SEP5	344429.268	388792.880	19.792
SEP6	344384.158	388762.860	19.756
SEP7	344422.773	388787.820	19.772
SEP8A	344446.347	388801.772	19.845

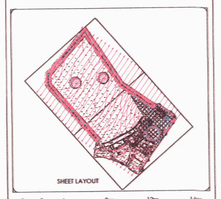

SHEET LAYOUT

0 2m 4m 8m 12m 16m

SCALE BAR

REV	DATE	DESCRIPTION

SEP (SITE ENGINEERING PERSONNEL) ltd
SURVEY & ENGINEERING SPECIALISTS

Client
Fairtech Contracting Ltd
56 Moorfield Road
Widnes
Cheshire
WA8 3JA

Project Title
Cross Sections of Land at:
Netherley Driving Range
Caldway Drive
Liverpool
L27 0YB

Surveyed	Drawn	Checked			
RD/SH	R Webb	S.E.P			
Scale	Date	Drawing Ref.	No.	Size	Rev
1:200	Apr 15	S10935-CS	05	A0	—