


## Appendix 10A

### Phase 1 and 2 Ground Contamination Report



**CCG-C-18-10350**

**PRELIMINARY**

**GROUND INVESTIGATION REPORT  
FOR SITE AT**

**CO2, WEST WATERLOO DOCK, LIVERPOOL**

**OCTOBER 2018**



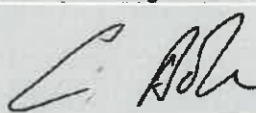

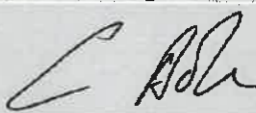
Prepared by:

**CC GEOTECHNICAL LIMITED**

Unit 1 Deltic Way  
Knowsley Industrial Estate  
Liverpool  
Merseyside  
L33 7BA

Telephone: 0151 545 2750  
Facsimile: 0151 548 7892

## DOCUMENT CONTROL FORM

|  |  |
|--|--|
| Client:                                      | <b>ROMAL CAPITAL</b>   |
| Project Title:                               | <b>GROUND CONDITIONS REPORT FOR SITE AT<br/>CO2, WEST WATERLOO DOCK, LIVERPOOL</b> |
| Reference Number:                            | <b>CCG-C-18-10350</b>  |
| Main Author:                                 | <b>Chris Bolan MSc CEng MICE CEnv</b>  |
| Signature:                                   |  |
| Reviewed by:                                 | <b>Daniel O'Regan BSc (Hons) PIEMA</b>   |
| Signature:                                   |  |
| Approved for Issue by:                       | <b>Chris Bolan MSc CEng MICE CEnv</b>  |
| Signature:                                   |  |
| <b>For and behalf of CC GEOTECHNICAL LTD</b> |  |
| Date:  | <b>October 2018</b>  |
| Revision Number:                             | <b>0</b>   |
| Comments:                                    |  |
| Status:                                      | <b>Issue</b>   |
| Distribution:                                | <b>ROMAL CAPITAL<br/>CLANCY CONSULTING LTD</b>                                     |

This document has been prepared by **CC GEOTECHNICAL LTD** within the terms of the contract, scope of work, and resources agreed in writing with the client. The limitations of liability of **CC GEOTECHNICAL LTD** for the contents of this document have been agreed with the Client, as set out in the terms and conditions of offer and related contract documentation.

This document is intended for the sole use of the client indicated above and **CC GEOTECHNICAL LTD** accepts no responsibility of whatever nature to third parties to whom this document or any part of this document is made known. Any such party relies upon that information at their own risk.

The findings and opinions provided in this document are made in good faith and are subject to the limitations imposed by employing site assessment methods and techniques, appropriate to the time of investigation and within the limitations and constraints defined in this document. The findings and opinions are relevant to the dates when the assessment was undertaken, but should not necessarily be relied upon to represent conditions at a substantially later date. In particular, seasonal groundwater levels, with the effects of precipitation, may affect the conditions found during the investigation. The report should be read in conjunction with the Notes on Limitations included herein.

Where opinions expressed in this report are based on current available guidance and legislation, no liability can be accepted by **CC GEOTECHNICAL LTD** for the effects of any future changes to such guidelines and legislation. Additional information, improved practices, new guidance, changes in legislation, or amendments to design proposals, may necessitate this report having to be reviewed in whole or in part after that date.

Factual data has largely been obtained from enquiries with third parties, the results of which are relied on unless indicated to be inaccurate by contradictory information. Further assessment, investigation, construction activities, could not have been taken into account in the preparation of the report. Where such information might impact upon stated opinions, **CC GEOTECHNICAL LTD** reserves the right to modify such opinions expressed herein.

The findings and opinions conveyed, via this report, are based on information obtained from a variety of sources as detailed in this report, and which **CC GEOTECHNICAL LTD** assumes to be reliable, but has not been independently confirmed. Therefore **CC GEOTECHNICAL LTD** cannot and does not guarantee the authenticity or reliability of third party information it has referred to.

**CC GEOTECHNICAL LTD** possesses a non-exclusive and non-transferable Ordnance Survey Licence, but does not possess any right to sub-license any of the rights granted by this licence to any party. Under the terms of **CC GEOTECHNICAL LTD's** Ordnance Survey Licence, copying of figures containing Ordnance Survey data or using figures for any purpose other than as part of this report is not permitted.

## TABLE OF CONTENTS

|             |  |           |
|-------------|--|-----------|
| <b>1.0</b>  | <b>INTRODUCTION</b>  | <b>1</b>  |
| <b>2.0</b>  | <b>PURPOSE &amp; AIMS OF THE INVESTIGATION</b>             | <b>1</b>  |
| <b>3.0</b>  | <b>SITE DATA</b>   | <b>2</b>  |
| 3.1         | Site Location  | 2         |
| 3.2         | Site Description and Walkover Observations                 | 2         |
| <b>4.0</b>  | <b>SITE HISTORY</b>  | <b>3</b>  |
| <b>5.0</b>  | <b>ENVIRONMENTAL SETTING</b>                               | <b>5</b>  |
| 5.1         | Natural Geology  | 5         |
| 5.2         | Hydrology and Hydrogeology                                 | 6         |
| 5.3         | Radon  | 7         |
| 5.4         | Mining   | 7         |
| 5.5         | UXO Risk   | 7         |
| <b>6.0</b>  | <b>FURTHER ENVIRONMENTAL DATA</b>                          | <b>7</b>  |
| <b>7.0</b>  | <b>ARCHAEOLOGICAL DATA</b>                                 | <b>11</b> |
| <b>8.0</b>  | <b>PREVIOUS SITE INVESTIGATIONS / REPORTS</b>              | <b>11</b> |
| <b>9.0</b>  | <b>PRELIMINARY QUALITATIVE RISK ASSESSMENT (TIER 1)</b>    | <b>11</b> |
| 9.1         | Introduction   | 11        |
| 9.2         | Credible Potential Sources of Contamination                | 11        |
| 9.3         | Potential Receptors  | 12        |
| 9.4         | Pollutant Linkages / Preliminary Conceptual Model          | 12        |
| <b>10.0</b> | <b>SCOPE OF PHASE II INTRUSTIVE INVESTIGATION</b>          | <b>13</b> |
| <b>11.0</b> | <b>FIELDWORK</b>   | <b>13</b> |
| 11.1        | Introduction   | 13        |
| 11.2        | Overwater Boreholes  | 14        |
| 11.3        | Land based Boreholes                                       | 15        |
| 11.4        | Monitoring Installations                                   | 15        |
| <b>12.0</b> | <b>OBSERVED GROUND CONDITIONS</b>                          | <b>16</b> |
| 12.1        | Observed Stratigraphy in Overwater boreholes               | 16        |
| 12.2        | Observed Stratigraphy in Land based boreholes              | 16        |
| 12.3        | Groundwater Regime   | 17        |
| <b>13.0</b> | <b>LABORATORY TESTING</b>                                  | <b>18</b> |
| 13.1        | Engineering Testing  | 18        |
| 13.2        | Chemical Laboratory Testing                                | 18        |
| <b>14.0</b> | <b>RISK ASSESSMENT FOR THE PROTECTION OF HUMAN HEALTH</b>  | <b>18</b> |
| 14.1        | Generic Quantitative Risk Assessment (Tier 1 / GQRA)       | 18        |
| 14.2        | Assessment of Contamination Data                           | 19        |
| 14.2.1      | Assessment of Metal Data                                   | 19        |
| 14.2.2      | Assessment of Non-Metal Data                               | 19        |
| 14.2.3      | Assessment of Polycyclic Aromatic Hydrocarbon (PAH's) Data | 19        |
| 14.2.4      | Assessment of Total Petroleum Hydrocarbon (TPH's) Data     | 20        |
| 14.2.5      | Assessment of BTEX Data                                    | 20        |
| 14.2.6      | Assessment of Asbestos Data                                | 21        |
| 14.2.7      | Summary of Human Health Risk Assessment                    | 21        |



## TABLE OF CONTENTS (CONTINUED)

|             |  |           |
|-------------|--|-----------|
| <b>15.0</b> | <b>CONTROLLED WATERS RISK ASSESSMENT</b>                           | <b>21</b> |
| 15.1        | Water Quality in Waterloo Lock                                     | 21        |
| 15.2        | Water Quality in Waterloo Dock and River Mersey                    | 22        |
| 15.3        | Summary of Controlled Waters Risk Assessment                       | 23        |
| <b>16.0</b> | <b>SPECIFICATION OF BURIED CONCRETE</b>                            | <b>24</b> |
| <b>17.0</b> | <b>GAS RISK ASSESSMENT</b>   | <b>24</b> |
| <b>18.0</b> | <b>NEW WATER MAINS SUPPLY</b>                                      | <b>25</b> |
| <b>19.0</b> | <b>POST INVESTIGATION CONCEPTUAL MODEL &amp; OPTIONS APPRAISAL</b> | <b>26</b> |
| <b>20.0</b> | <b>PRELIMINARY WASTE CLASSIFICATION</b>                            | <b>26</b> |
| <b>21.0</b> | <b>GEOTECHNICAL ASSESSMENT</b>                                     | <b>26</b> |
| 21.1        | Introduction   | 26        |
| 21.2        | Cut-off Wall Construction  | 27        |
| 21.3        | Dock Infilling and Settlement Potential                            | 28        |
| 21.4        | Individual Block Foundation and Ground Slab Design                 | 30        |
| 21.5        | Piling vibrations in relation to Kingsway Road Tunnel              | 33        |
| 21.6        | Ground Gas Protection  | 34        |
| <b>22.0</b> | <b>PAVEMENT DESIGN</b>   | <b>34</b> |
| <b>23.0</b> | <b>CONCLUSIONS &amp; RECOMMENDATIONS</b>                           | <b>34</b> |

|             |   |
|-------------|---|
| APPENDIX A: | DRAWINGS                                |
| APPENDIX B: | SITE PHOTOGRAPHS                        |
| APPENDIX C: | HISTORICAL MAPS                         |
| APPENDIX D: | SAMPLING METHODOLOGY                    |
| APPENDIX E: | BOREHOLE LOGS                           |
| APPENDIX F: | TRIAL PIT LOGS & PHOTOGRAPHS            |
| APPENDIX G: | ROCK CORE PHOTOGRAPHS                   |
| APPENDIX H: | GAS AND GROUNDWATER MONITORING DATA     |
| APPENDIX I: | SOIL & ROCK ENGINEERING TEST DATA       |
| APPENDIX J: | SOIL & WATER CONTAMINATION TEST RESULTS |
| APPENDIX K: | RISK ASSESSMENT SUMMARY TABLES          |
| APPENDIX L: | PRELIMINARY WASTE CLASSIFICATION REPORT |
| APPENDIX M: | IMPORTED MATERIALS ASSESSMENT CRITERIA  |
| APPENDIX N: | UXO REPORT                              |
| APPENDIX O: | ARCHAEOLOGIST REPORT                    |
| APPENDIX P: | GROUNDSURE DATA                         |
| APPENDIX Q: | NOTES ON LIMITATIONS                    |

## 1.0 INTRODUCTION

**CC GEOTECHNICAL LTD (CCG)** is providing ground investigation and consultancy services to **ROMAL CAPITAL**, in connection with the proposed redevelopment of the disused West Waterloo Dock and adjoining Waterloo Lock, where it is proposed that a number of high-rise buildings be constructed.

The proposed development comprises the construction of 4nr mixed use blocks providing both commercial and residential accommodation. The development is identified as CO2 in the Liverpool Waters Masterplan approved by Liverpool City Council under planning reference 100/2424: June 2013. The development will require land reclamation works by the construction of a cut off wall within the West Waterloo Dock providing a physical delineation between the reclaimed land and the Leeds-Liverpool canal alignment which presently traverses a strip bound by floating buoys along the eastern boundary of the dock. It is proposed that buildings will be sited wholly within the infilled dock.

A combined Phase 1 Desk Study / Phase 2 Ground Investigation Report was required to provide information relevant to the detailed design and construction of foundations and infrastructure elements of the proposed development, and to secure discharge of relevant pre-commencement planning conditions.

## 2.0 PURPOSE & AIMS OF THE STUDY & INVESTIGATION

The primary aim of the Phase I Desk Study was to assess whether the site is likely to be affected by contamination, to an extent that it may pose a risk to human health and/or the built environment and/or the natural environment and/or is affected by any other natural or man-made feature which may impact on the proposed development.

Specific tasks undertaken to achieve this were as follows:

- A review of available information including historical mapping, commercial environmental databases and Environment Agency Data
- The undertaking of a site walkover
- The development of a Preliminary Conceptual Model

The main purpose of the Phase II Intrusive Investigation was to confirm the conclusions of the desk study, with particular reference to:

- The assessment of the nature and extent of contamination in relation to potential risks to human health for end users, construction workers, and worker occupants of adjacent properties
- The assessment of the nature and extent of contamination in relation to potential risks to controlled waters
- The assessment of the nature and extent of contamination in relation to potential risks to the fabric of

buildings and services

- The refinement of the Preliminary Conceptual Model confirming pollution linkages that have been demonstrated to be actually present
- The identification of feasible remediation measures to remove or break the identified pollution linkages
- The provision of factual information and interpretative comment on ground conditions in relation to foundation selection, design and construction

### **3.0 SITE DATA**

#### **3.1 Site Location**

The site is situated on West Waterloo Dock and the adjacent infilled Waterloo Lock as shown on the Drawings provided in Appendix A. The Ordnance Survey coordinates for the approximate site centre are 333452E, 391297N. The quaysides within the site stand at an elevation of around 8mAOD.

#### **3.2 Site Description & Walkover Observations**

The site was visited during August 2018 on completion of a review of relevant historical and environmental mapping data (provided in Appendices C and P). Photographs taken at the time of the visit are presented in Appendix B.

It was observed that the site is situated within a marine context. The proposed development area comprises part of a redundant dock and part of the adjoining redundant lock, extending to the approximate overall dimensions of 170m x 70m. It was evident from visual inspection that the dock was partially infilled, with a depth of free water of around 3m above fill level. The eastern side of the dock is adjoined by a modern residential apartment development, sited on the historic quayside which separated West Waterloo and East Waterloo Docks. The western side is formed by a quayside. At the western side of this quay is the River Mersey river wall, the eastern side forming the western wall of the Waterloo Lock. Adjacent to the western quayside is a parallel “promontory” quay which forms the eastern wall of the Waterloo Lock and which historically provided an operational dock quayside on its eastern side against which vessels berthed.

Within the Waterloo Lock there are 3 sets of lock gates – one at the lock entrance from the river (outside of the subject site), one at the mid-point of the lock alignment (just infringing into the site), and one at the northern end of the lock alignment, this being within the site. All 3 sets of gates are intact and in the ‘closed’ position. The lock has been infilled roughly to quayside level.

At the northern end of the site is an earth bank sloping down into the dock. This bank was formed when new bridge works and canal alignment improvements were carried out in the past 10 years or so.

South of the site, the West Waterloo Dock adjoins the open stretch of water forming the Princes Half Tide dock. It is understood that development of a new terminal for the Isle of Man ferry service is to proceed at the junction of West Waterloo dock and Princes Half Tide dock.

The surface topography across the quaysides is essentially flat, standing at a level of about 8mAOD. Surface cover on the quaysides comprises largely of concrete paving, with extensive broken ground and weed growth. Numerous

large steel hatches and openings are present within the quaysides enclosing the Waterloo Lock consistent with the heavy mechanical plant that would have been installed to operate the massive lock gates.

#### 4.0 SITE HISTORY

The history of the site and its immediate surrounds was investigated by consultation with a range of archive resources. Historical mapping was procured for the site and is provided in Appendix C. Geographical information, and environmental data were primarily obtained via the GroundSure Geo Insight and Enviro-Insight Reports (CMAPS-AAG-747728-4165-091018, dated October 2018) presented in Appendix P. An aerial photograph of the site circa 1937 is shown hereunder:




Plate 1: Site Configuration circa 1937

A summary of the historical mapping data is given hereunder:

Table 1: Historical Map Review

| YEAR  | SCALE  | ON SITE   | ADJACENT TO SITE   | <250M   |
|---|--|---|--|---|
| 1848<br>1850<br>1851  | 1:1,056<br>1:1,056<br>1:10,560   | Site is within Waterloo Dock which is constructed as a single dock (before its later division into East & West sections)  | Waterloo Dock Lock to the SE of the site<br>N: Swing bridge entrance to Victoria Dock<br>E: Expanse of Waterloo Dock<br>S: A 'Wrecked Goods' Depot is situated in the located to the S of the site, with Liverpool Observatory further to the S.<br>W: Quayside adjoining River Mersey | [Mapping unclear]<br>c.85m N: Trafalgar Dock<br>c.170m E: Dock Road, with Railway established<br>c.200m E: Waterloo Station (Goods)   |
| 1890<br>1893<br>1898-99<br>1899<br>1906-07<br>1908<br>1911<br>1926<br>1925-27<br>1927<br>1928<br>1935<br>1938<br>1938 | 1:10,560<br>1:2,500<br>1:10,560<br>1:2,500<br>1:10,560<br>1:2,500<br>1:2,500<br>1:2,500<br>1:10,560<br>1:2,500<br>1:10,560<br>1:10,560<br>1:10,560 | Layout changes made to the docks – Waterloo dock now divided East and West - Site now wholly within West Waterloo Dock  | N: Swing bridge entrance to Victoria Dock<br>E: East Shed [of Waterloo Dock]<br>W: West Dock Shed<br>S: Swing bridge beyond which is Prince's Half Tide Dock [former Prince's Dock Basin]  | c.50m E: East Waterloo Dock, adjacent Warehouse to the N and Grain Warehouses to the W/E.<br>c.210m E: Paint Works, in close proximity to Crane to the E<br>c.210m E: Saw Mill, in close proximity to Brass Foundry to the N<br>c.240mm SE: Tobacco Warehouse, in close proximity to Lead Works to the N<br><br>Much of the above recognised as "Warehouses" in later mapping |
| 1953<br>1954<br>1953-55<br>1958-62<br>1962<br>1964<br>1966-67<br>1967-69  | 1:1,250<br>1:1,250<br>1:2,500<br>1:1,250<br>1:2,500<br>1:2,500<br>1:10,560<br>1:1,250  | West Shed [of West Waterloo Dock] no longer present – Waterloo Lock now constructed incorporating 3 lock gates one of which carries a swing bridge. The lock has required the construction of a new quayside incorporating the eastern wall of the lock | No significant change<br>Swing bridge no longer present at north end of the site   | No significant change   |
| 1973<br>1974-75<br>1982<br>1982-84<br>1983-84<br>1990   | 1:10,000<br>1:1,250<br>1:10,000<br>1:1,250<br>1:1,250<br>1:10,000  | Kingsway Tunnel transects the site in the N portion on an approximate W-E alignment   | W/E: Kingsway Tunnel<br>E: Travelling Crane recognised   | c.20m NE: Container Depot<br>c.40m E: Container Depot [former West Warehouse of East Waterloo Dock]<br>c.200m E: Waterloo Station no longer recognised  |
| 1993<br>1993<br>1993<br>2002<br>2010<br>2014  | 1:1,250<br>1:1,250<br>1:1,250<br>1:10,000<br>1:10,000<br>1:10,000  | No significant change in layout but it is known that the dock has now been partially infilled.<br><br>Waterloo Lock now disused and infilled by 2010  | E: Scrap Yard [former Travelling Crane / Container Depot]  | No significant change   |

The most significant events in the history of the site are the construction of the Waterloo Lock and its later abandonment followed by its infilling, and the partial infilling of the adjoining dock. Various other modifications to dock infrastructure layout have occurred. These modifications may have left remnants foundation structures in the ground.

## 5.0 ENVIRONMENTAL SETTING

### 5.1 Natural Geology

The natural geology of the site was researched by reference to Sheet 96, Liverpool, 1:50000 scale British Geological Survey Solid and Drift Geology (1997).

The BGS map documents the site to be directly underlain by Tidal Flat Deposits of post-glacial origin, possibly overlying Diamicton of Glacial origin. The documented solid geology comprises of Chester Pebble Beds.

Geological Information obtained from the GroundSure Environmental Report is presented in Appendix P, and summarised hereunder:

**Table 2: Summary of Geological Data from GroundSure Report**

| GEOLOGY   |          |   |
|---|----------|---|
| Data  | Distance | Comments  |
| Artificial Ground   | On Site  | Artificial made ground of unknown composition and thickness underlies the site within the infilled Waterloo Lock and within the partially infilled West Waterloo Lock |
| Superficial Deposits / Drift Geology                          | On Site  | Tidal Flat Deposits of post-glacial origin overlying Diamicton of Glacial origins   |
| Permeability of Drift Deposits                                | >200m    | Low Permeability  |
| Landslip  | On Site  | None found  |
| Bedrock and Solid Geology                                     | On Site  | Chester Pebble Beds   |
| Permeability of Bedrock                                       | On Site  | Maximum Permeability – High   |
|   | On Site  | Minimum Permeability – Moderate   |
| Faults  | On Site  | N/A   |
|   | <500m    | 461m E: Fault, inferred, displacement unknown   |
| Radon Affected Area   | On Site  | Less than 1% of properties are above the action level   |
| Radon Protection  | On Site  | No radon protective measures are necessary  |
| HISTORIC AND CURRENT GROUNDWORKINGS                           |          |   |
| Data  | Distance | Comments  |
| Historical Surface Ground Workings                            | On site  | Docks [1890-1990]   |
|   | <50m     | No records  |
|   | <250m    | No records  |
| Historical Underground Workings                               | <500m    | On Site: Tunnel [ 1973-90]  |
|   |          | 395m E: Tunnel [1973]   |
|   |          | 482m E: Tunnel [1906]   |
|   |          | 485m E: Tunnel [1938]   |
|   |          | 496m E: Tunnel [1909-73]  |
| Current Ground Workings                                       | <500m    | No records  |
| Historical Mining   | <500m    | No records  |
| Are there any coal mining areas within 1km of the study site? | <1000m   | No records  |
| Non-Coal Mining Activities                                    | <500m    | No records  |
| Non-Coal Mining Cavities                                      | <1000m   | No records  |
| Natural Cavities  | <1000m   | No records  |
| Brine Extraction Activities                                   | <1000m   | No records  |
| Gypsum Extraction   | <1000m   | No records  |
| Tin Mining  | <1000m   | No records  |
| Clay Mining   | <1000m   | No records  |



Table 2: Summary of Geological Data from GroundSure Report (continued)

| HAZARDS                                     |          |                       |
|---|----------|-----------------------|
| Data  | Distance | Comments              |
| Maximum Shrink-Swell hazard rating          | On site  | Very Low              |
| Maximum Landslide hazard rating             | On site  | Very Low              |
| Maximum Soluble Rocks hazard rating         | On site  | Negligible            |
| Maximum Compressible Deposits hazard rating | On site  | Very Low / Moderate   |
| Maximum Collapsible Deposits hazard rating  | On site  | Negligible / Very Low |

## 5.2 Hydrology and Hydrogeology

Information on hydrology and hydrogeology obtained from a GroundSure Environmental Report is presented in Appendix P, and summarised hereunder:

Table 3: Summary of Hydrology and Hydrogeological Data

| UNIT  | PROPERTIES  | HYDROGEOLOGICAL DESIGNATION  |
|---|---|--|
| Made ground deposited in dock and adjoining lock  | Generally granular with high permeability.  | Unproductive   |
| Chester Pebble Beds Formation   | Geology of high inter-granular and fracture permeability, usually providing a high level of water storage any may support water supply /river base flow on a strategic scale. | Principal  |
| Tidal Flat Deposits   | These are drift deposits with low permeability that have negligible significance for water supply or river base flow  | Unproductive   |
| Groundwater Abstraction licenses  | <1000m  | 515m SE: Point: BH(B) at St. Paul's Square off Old Hall Street. Licence No: 2569030066<br>519m SE: Point: BH(B) at St. Paul's Square off Old Hall Street. Licence No: 2569030066/R01<br>523m SE: Point: BH(C) at St. Paul's Square off Old Hall Street. Licence No: 2569030066/R01<br>524m SE: Point: BH(C) at Paul's Square off Old Hall Street. Licence No: 2569030066<br>556m SE: Point: Pipeline at George's Dock Pumping Station. Licence No: 2569030065<br>559m SE: Point: Pipeline at George's Dock Pumping Station. Licence No: 2569030065R01<br>890m E: Point: Borehole at 23 Blackstock Street. Licence No: 2569030057 |
| Surface water abstraction licenses  | <1000m  | None   |
| Potable Water Abstraction Licences  | <1000m  | None   |
| Source Protection Zone  | <500m   | None   |
| Environment Agency information on groundwater vulnerability and soil leaching potential within 500m of the study site | <500m   | On Site: Major Aquifer / High Leaching Potential (HU)<br>462m NE: Minor Aquifer / High Leaching Potential (HU)   |
| Nearest surface water body  | <250m   | On Site<br>10m N<br>214m S   |
| Is there any EA information on river quality within 500m of study site?   | <500m   | No   |
| Are there any Detailed River Networks within 250m of Site?  | <250m   | No   |

**Table 3: Summary of Hydrology and Hydrogeological Data (continued)**

| FLOODING  |         |  |
|---|---------|--|
| Is the site within 250m of an Environment Agency Zone 2 floodplain?                         | <250m   | On Site: Zone 2 (Fluvial / Tidal Models) |
| Is the site within 250m of an Environment Agency Zone 3 floodplain?                         | <250m   | On Site: Zone 3 (Fluvial Models)         |
| What is the highest risk of flooding onsite?  | On Site | High                                     |
| Are there any Flood Defences within 250m of the study site?                                 | <250m   | No                                       |
| Are there any areas benefiting from Flood Defences within 250m of the study site?           | <250m   | No                                       |
| Are there any areas used for Flood Storage?   | <250m   | No                                       |
| Are there any BGS groundwater flooding susceptibility flood areas within 50m of study site? |         | None identified                          |
| What is the BGS Flood Risk Susceptibility Rating?   |         | Not Prone                                |

For simplified interpretation, the geological succession underlying the site may be regarded as a series of discrete units in terms of their hydrogeological significance, as illustrated hereunder:

**Table 4: Hydrogeological Interpretation**

| UNIT                          | PROPERTIES  | HYDROGEOLOGICAL DESIGNATION |
|-------------------------------|---|-----------------------------|
| Made ground infill            | Granular deposits of high permeability  | Unproductive                |
| Tidal Flat Deposits           | These are drift deposits with low permeability that have negligible significance for water supply or river base flow  | Unproductive                |
| Chester Pebble Beds Formation | Geology of high inter-granular and fracture permeability, usually providing a high level of water storage any may support water supply /river base flow on a strategic scale. | Principal                   |

### 5.3 Radon

The site is not in a Radon Affected Area, as less than 1% of properties are above the Action Level, and therefore radon protective measures are not required.

### 5.4 Mining

Geological mapping together with the appended Groundsure Report confirmed that there are no coal mining areas within 1000m of the study site, no non-coal mining areas within 1000m of the study site boundary, and no brine affected areas within 1000m of the study site, and therefore a Coal Authority Coal and Brine Report was not procured.

### 5.5 UXO Risk

A UXO Risk assessment was procured from a specialist consultancy and is contained herein in Appendix N. The report concluded that `considering the findings of the assessment, a UXO Threat Mitigation Strategy is not required to be in place prior to intrusive engineering works at this site of concern`.

## 6.0 FURTHER ENVIRONMENTAL DATA

Environmental data was researched using several sources including Environment Agency Maps and GroundSure EnviroSight Report presented in Appendix D and is summarised hereunder in Table 5.

Table 5: Further Environmental Data

| Records of Potentially Contaminative Land Uses   |          |   |
|--|----------|---|
| Data   | Distance | Comments  |
| Current Land Uses within 250m of study site  | <250m    | On Site: West Waterloo Dock [Marine Equipment including Boats and Ships]<br>5m S: Electric Sub-Station [Electrical Features]<br>17m E: Electric Sub-Station [Electrical Features]<br>18m E: Electric Sub-Station [Electrical Features]<br>37m E: Electric Sub-Station [Electrical Features]<br>59m N: Trafalgar Dock [Marine Equipment including Boats and Ships]<br>81m S: Tank [Tanks (Generic)]<br>82m E: East Waterloo Dock [Marine Equipment including Boats and Ships]<br>85m E: Waterloo Quay [Mooring and Unloading Facilities]   |
| Petrol & Fuel Sites  | <250m    | No records  |
| Records of National Grid high voltage underground electricity transmission cables within 500m of the study site: | <500m    | No records  |
| Records of National Grid high pressure gas transmission pipelines within 500m of the study site                  | <500m    | No records  |
| Records of historical tanks within 250m of the study site  | <250m    | On Site: Unspecified Tank [1927]<br>11m S: Unspecified Tank [1927]<br>51m E: Unspecified Tank [1927]<br>80m S: Tanks [1975]<br>81-82m S: Unspecified Tank [1975-96]<br>91-92m E: Unspecified Tank [1975-83]<br>92-93m E: Tanks [1953-69]<br>106m E: Tanks / Unspecified Tanks [1975-83]<br>119-20m E: Tanks [1969-83]<br>153m E: Unspecified Tank [1982-83]<br>156m E: Unspecified Tank [1982-83]<br>167m SE: Unspecified Tank [1982-83]<br>171m SE: Unspecified Tank [1982-83]<br>172m N: Tanks [1962]<br>173-74m N: Tanks / Unspecified Tank [1908-62]<br>192m N: Tanks [1962]<br>233m NE: Tanks [1893]<br>235m E: Unspecified Tank [1996]<br>240m E: Unspecified Tank [1996]<br>242m NE: Tanks [1908-27] |
| Records of historical garage and motor vehicle repair sites within 250m of the site                              | <250m    | 229m NE: Garage [1967]  |
| Records of historical energy features within 250m of the site  | <250m    | 58m N: Disused Power Station [1993]<br>135m E: Electric Sub-Station [1993-96]<br>193m E: Electric Sub-Station [1969]<br>209m N: Power Station / Disused Power Station [1967-84]   |
| Records of Potentially Infilled Features from 1:10,000 scale mapping within 250m of the site                     | <250m    | On Site: Tunnel [1973-90]<br>On Site: Dock / Docks [1851-1990]<br>10m N: Dock [1851]<br>30m N: Dock [1851]<br>53m E: Dock [1851]<br>90m S: Dock [1851]<br>106m E: Dock [1927]<br>165m N: Dock [1851]<br>172m SE: Dock [1928]<br>199m S: Dock [1927]   |

Table 5: Further Environmental Data (continued)

| Records of Potentially Contaminative Land Uses  |          |  |
|---|----------|--|
| Data  | Distance | Comments   |
| Records of historical petrol stations and fuel sites within 500m of the site  | <500m    | No records   |
| Records of sites with a potentially contaminative past land use within 250m of the site                               | <250m    | On Site: Railway Sidings [1906-90]<br>On Site: Tunnel [1973-90]<br>On Site: Dock / Docks [1851-1990]<br>1m E: Unspecified Warehouse [1967]<br>1m SW: Unspecified Tank [1928]<br>9m SE: Railway Sidings [1890]<br>10m N: Dock [1851]<br>15m NE: Unspecified Depot [1982-90]<br>26m S: Unspecified Tank [1906]<br>30m N: Dock [1851]<br>53m E: Dock [1851]<br>90m S: Dock [1851]<br>90m E: Unspecified Tank [1967]<br>95m E: Unspecified Tanks [1982-90] |
| STATUTORY AUTHORISATIONS  |          |  |
| Data  | Distance | Comments   |
| Records of Historical IPC Authorisations within 500m of study site  | <500m    | 456m N: North Western Ship Repairers and Shipbuilders Ltd. Process: Coating Processes and Printing [Status: Revoked]   |
| Records of Part 1(A) & IPPC Authorised Activities within 500m of study site   | <500m    | No records   |
| Records of Water Industry Referrals (potentially harmful discharges to public sewer) within 500m of study site        | <500m    | No records   |
| Records of Red List Discharge Consents (potentially harmful discharge to controlled waters) within 500m of study site | <500m    | No records   |
| Records of List 1 Dangerous Substance Inventory sites within 500m of study site                                       | <500m    | 472m SW: Scottsfield Screening Plant, Wallasey. Authorised Substances: Cadmium [Not Active]  |
| Records of List 2 Dangerous Substance Inventory sites within 500m of study site                                       | <500m    | No records   |
| Records of Part A(2) & Part B Activities & Enforcements within 200m of study site                                     | <200m    | No records   |
| Records of Category 3 or 4 Radioactive Substance Licences within 500m of study site                                   | <500m    | No records   |
| Records of Planning Hazardous Substance Consents & Enforcements within 500m of study site                             | <500m    | No records   |
| Records of COMAH & NIHHS sites within 500m of study site  | <500m    | No records   |
| Records of National Incidents Recording System, List 2 within 200m of study site                                      | <200m    | 83m E: 3/7/2001. ID: 13303. Pollutant: Other Pollutant – Other<br>108m E: 10/7/2002. ID: 90449. Pollutant: Oils and Fuel – Diesel  |
| Records of National Incidents Recording System, List 1 within 200m of study site                                      | <200m    | 175m SE: 25/7/1999. ID: 30597. Catchment Name: River Mersey (Etherow). Water Description: Estuary. Water Course: Coastline Trib for 68/69  |

Table 5: Further Environmental Data (continued)

| STATUTORY AUTHORISATIONS  |          |   |
|---|----------|---|
| Data  | Distance | Comments  |
| Records of Licenced Discharge Consents within 100m of study site  | <100m    | 47m SW: Mersey Docks & Harbour Co. Effluent Type: Sewage Discharges – Unspecified – Not Water Company. Permit No: 016990737<br>47m SW: Mersey Docks & Harbour Co. Effluent Type: Sewage Discharges – Final/Treated Effluent – Not Water Company. Permit No: 01699036<br>87m E: Mersey Docks & Harbour Co. Effluent Type: Sewage Discharges – Unspecified – Not Water Company. Permit No: 016990726<br>87m E: Mersey Docks & Harbour Co. Effluent Type: Miscellaneous Discharges – Surface Water. Permit No: 016990725<br>87m E: Mersey Docks & Harbour Co. Effluent Type: Sewage Discharges – Unspecified – Not Water Company. Permit No: 016990728<br>87m E: Mersey Docks & Harbour Co. Effluent Type: Sewage Discharges – Unspecified – Not Water Company. Permit No: 016990724<br>87m E: Mersey Docks & Harbour Co. Effluent Type: Sewage Discharges – Unspecified – Not Water Company. Permit No: 016990727 |
| Records of sites determined as Contaminated Land under Section 78R of the Environmental Protection Act 1990 are there within 200m of the study site | <200m    | No records  |
| LANDFILL & OTHER WASTE SITES  |          |   |
| Data  | Distance | Comments  |
| Records of Environmental Agency historical Landfill data within 500m of study site  | <500m    | On Site: Waterloo Dock River. Site Reference: GDO M178<br>2m E: Victoria Branch Dock. Site Reference: GDO M177<br>57m N: Trafalgar Branch Dock. Site Reference: GDO M176  |
| Records of Operational Landfill Sites Sourced from Landmark within 500m of study site   | <500m    | No records  |
| Records of Operational Waste Treatment, Transfer or Disposal sites within 500m of study site  | <500m    | On Site: Scrap Yard<br>22m N: Waste Transfer Station<br>289m E: Scrap Metal Yard<br>338m E: Scrap Merchants<br>341m E: Scrap Merchants  |
| Records of Environmental Agency Waste sites within 500m of study site   | <500m    | No records  |
| Records of Local Authority landfill sites within 500m of the study site   | <500m    | No records  |
| Records of EA Licenced Waste sites within 500m of study site  | <500m    | 226m E: 25 Vandries Street. Metal Recycling Site (Vehicle Dismantler). Waste Management Licence No: 53667<br>374m NE: Unit 1, 8 Regent Road. 75kte Vehicle Depollution Facility. Waste Management Licence No: 401259<br>446m E: 76/2 Spranger Street. ELV Facility. Waste Management Licence No: 50386  |
| Records of Registered Waste Transfer or Disposal sites within 500m of study site  | <500m    | No records  |
| Records of Non-operational Landfill sites sourced from Landmark within 500m of study site   | <500m    | No records  |
| Records of BGS/DoE non-operational Landfill sites within 500m of study site   | <500m    | No records  |
| DESIGNATED ENVIRONMENTALLY SENSITIVE SITES  |          |   |
| Data  | Distance | Comments  |
| Records of SSSI within 500m of site   | <500m    | None  |
| Records of National Parks (NP) within 500m of the study site  | <500m    | None  |
| Records of NNR within 500m of site  | <500m    | None  |
| Records of SAC's within 500m of site  | <500m    | None  |

Table 5: Further Environmental Data (continued)

| DESIGNATED ENVIRONMENTALLY SENSITIVE SITES              |          |  |
|---|----------|--|
| Data  | Distance | Comments   |
| Records of SPA's within 500m of site                    | <500m    | None   |
| Records of Ramsar sites within 500m of site             | <500m    | None   |
| Records of LNR sites within 500m of site                | <500m    | None   |
| Records of ESA within 500m of site                      | <500m    | None   |
| Records of AONB within 500m of site                     | <500m    | None   |
| Records of Nitrate Sensitive Areas within 500m of site  | <500m    | None   |
| Records of Nitrate Vulnerable Zones within 500m of site | <500m    | None   |
| Records of Ancient Woodlands within 500m of site        | <500m    | None   |
| Records of World Heritage Sites within 500m of site     | <500m    | On Site: Liverpool – Maritime Mercantile City [Historic England]<br>On Site: Liverpool – Maritime Mercantile City Buffer Zone [Historic England] |

## 7.0 ARCHAEOLOGICAL DATA

A full discussion on the archaeology of the dock system is contained in Appendix O. Of specific interest on this site are the lock gates of the Waterloo Lock. There are 3 sets of gates – the most southerly of which form the entrance to the Lock. These are just outside the site and are intact and clearly visible. The middle set of gates is exposed at its upper levels, the lock being infilled on each side of the gates. The most northerly set is completely covered by the infill to the Lock. The proposed construction works may require piling through the quayside forming the eastern boundary of Waterloo Lock, since two of the buildings span this structure. Subject to final decision on foundation construction, it may also be that much of the subterranean mechanisms within this quay are exposed and these features will be of significant archaeological interest, and it is recommended that the Liverpool City Council archaeologist is notified of the groundworks programme in order that an observational record may be made.

## 8.0 PREVIOUS SITE INVESTIGATIONS / REPORTS

Searches and consultations have not established evidence of previous site investigations having been undertaken on the subject site.

## 9.0 PRELIMINARY QUALITATIVE RISK ASSESSMENT (TIER 1)

### 9.1 Introduction

The risk assessment methodologies adopted by **CCG** are based on current available guidance and best practice and are included in Appendix K.

The Tier 1 Risk Assessment and Preliminary Conceptual Model (PCM) were formulated using the information discussed above and taking account of likely construction processes and associated potential risks to construction workers, and potential risks to end users of the development.

### 9.2 Credible Potential Sources of Contamination

Considering the evidence of the desk study, site inspections, review of historical mapping and published environmental data, the potentially contaminative features warranting further assessment are as summarised hereunder:



- The nature of the infill placed in the redundant Waterloo Lock
- Recent deposits partially infilling the West Waterloo Dock
- Waters entrapped within the Waterloo Lock
- Water forming the expanse of West Waterloo Dock

The contaminants of concern associated with the soil infill materials were assumed to be potentially of a broad-spectrum nature. Water quality was considered against EQS guidance for saltwater bodies. On this basis, contaminants of concern are as summarised hereunder:

**Table 6: Summary of Contaminants of Concern**

| SOURCE  | METALS  | NON-METALS                     | ORGANICS     | GASES  | OTHERS         |
|---|---|--------------------------------|--------------|--|----------------|
| Made Ground / Imported made ground associated with the infilling of the former Waterloo Lock and with the partial infilling of West Waterloo Dock | Cd, Cr (total and VI), Ni, Cu, Pb, Hg, Se, Zn | As, sulphates, Cyanides, boron | PAH's, TPH's | -  | pH<br>Asbestos |
| Ground gases generated by made ground soils within Waterloo Lock infill   | -   | -                              | -            | CH <sub>4</sub> , CO <sub>2</sub> , H <sub>2</sub> S | -              |
| Water entrapped within the former Waterloo Lock and forming the expanse of the West Waterloo Dock   | Cd, Cr (total and VI), Ni, Cu, Pb, Hg, Se, Zn | As, sulphates, Cyanides, boron | PAH's, TPH's |  | pH             |

### 9.3 Potential Receptors

Credible potential receptors of contamination on this site may be evaluated as hereunder:

**Table 7: Potential Receptors**

| RECEPTOR   | IS RECEPTOR PRESENT?  |
|--|---|
| Human beings (construction workers)                | Yes – Construction workers will be exposed during any future redevelopment of the site  |
| Human beings (future occupants)                    | Yes - The site is to be redeveloped for residential land use. Future occupants may include both male & females [adults & infants]                         |
| Designated ecological systems                      | Yes – The adjacent canal system and River Mersey are sensitive ecological systems which may be impacted by the proposed works                             |
| Property in the form of buildings (on site)        | Yes – Site to be redeveloped for residential land use   |
| Property in the form of buildings (adjacent)       | Yes- Adjoining land developed for residential land use  |
| Property in the form of crops/livestock (on site)  | No – There are no forms of crops/livestock adjoining the site   |
| Property in the form of crops/livestock (adjacent) | No - The are no crops or livestock adjacent to the site   |
| Potable water mains (on site)                      | Yes – Development will be served by water mains   |
| Potable water mains (off site)                     | No – Services for adjacent properties should not run through the site   |
| Entrapped soil water (within Waterloo Lock)        | Yes – There is a potential for a discrete body of water to be entrapped within the Waterloo Lock infill   |
| Groundwater (underlying aquifer)                   | Yes – The underlying bedrock is a Principal Aquifer   |
| Groundwater abstractions                           | Yes - There are a number of active licensed groundwater abstractions within 1km of the site – all being for industrial / process waters                   |
| Surface water bodies                               | Yes – The River Mersey, Leeds-Liverpool canal, and Princes half Tide Dock all adjoin the site   |
| Local flora and fauna during and post construction | Yes – There is significant bird life active on the dock and quaysides<br>Marine life within the dock waters has not been researched by this investigation |

### 9.4 Pollutant Linkages / Preliminary Conceptual Model

Pollutant linkages potentially exist between each identified contamination source and each identified receptor as illustrated in the Preliminary Conceptual Model summarised hereunder:

Table 8: Summary of Potential Pollutant Linkages / Preliminary Conceptual Model

| SOURCE  | RECEPTOR   | PATHWAY  |
|---|--|--|
| Potential soil contaminants as listed in Table 6      | Construction workers   | Dermal contact   |
|   |  | Ingestion of soil/soil dust (outdoors)   |
|   |  | Inhalation of soil/soil dust (outdoors)  |
|   |  | Inhalation of vapours from soil (outdoors)   |
|   | Future worker/resident occupants   | Dermal contact   |
|   |  | Ingestion of soil/soil dust (indoors & outdoors)   |
|   |  | Inhalation of soil/soil dust (indoors & outdoors)  |
|   |  | Inhalation of vapours from soil (indoors & outdoors)   |
| Migrating ground gases arising from made ground soils | Building fabric  | Direct contact with aggressive soils   |
|   | Potable water supply for human consumption   | Direct contact of water mains with contaminated soils and/or groundwater   |
| Fabric of buildings and services                      | Future occupants   | Inhalation of asphyxiant gases   |
|   |  | Accumulation of explosive gas / air mixtures   |
| Contaminated groundwater                              | In ground construction such as piles, pads and ground beams, manholes and services | Direct contact with aggressive ground  |
|   |  | Controlled waters in the Leeds – Liverpool canal and River Mersey  |
| Contaminated groundwater                              | Controlled waters in the Leeds – Liverpool canal and River Mersey                  | Contaminated water discharges to these receptors arising from the displacement of waters during the pumping out and infilling of the West Waterloo Dock. |
|   |  | Suspended solids in water discharges   |

## 10.0 SCOPE OF PHASE II INTRUSIVE INVESTIGATION

Based on the findings of the Phase I desk study, and taking account of the potential presence of pollution linkages an intrusive investigation was planned. The Phase II Intrusive Investigation provided for exploratory holes to be sunk through the made ground deposits within the dock and the made ground deposits in the infilled lock, into the underlying natural drift strata, and into the bedrock strata. The primary objectives of the investigation were to obtain enough soil and groundwater contamination data to reliably assess risks to human and environmental receptors, and sufficient data on the engineering properties of the soils and bedrock in relation to the design and construction of suitable foundations for the proposed buildings.

## 11.0 FIELDWORK

### 11.1 Introduction

The programme of fieldwork investigation was undertaken in September / October 2018. The intrusive works were carried out at overwater and land locations as follows:

#### West Waterloo Dock (Overwater):

- The sinking of 3nr cable percussion boreholes to bedrock level, with associated sampling and in-situ testing from a pontoon (BH1 - BH3).
- The further advancement of each of the 3nr cable percussion boreholes into the bedrock by rotary coring (BH1 - BH3) recovering 6m of core at each location.
- The subsampling of borehole recovery for soil contamination and soil classification testing
- The recovery of random grab samples of the dock infill
- The recording of the levels at the surface of the infill across the dock (m AOD)

**Waterloo Lock, Quay and surrounding area (Land based):**

- The sinking of 4nr cable percussion boreholes to bedrock level, with associated sampling and in-situ testing (BH4 – BH7)
- The advancement of each of the 4nr cable percussion boreholes into the bedrock by rotary coring (BH4 – BH7)
- The mechanical excavation of 6nr trial pits using a 13-tonne tracked excavator
- The subsampling of borehole recovery for soil contamination and soil classification testing
- The installation of gas/groundwater monitoring standpipes within each of the 4 boreholes
- The undertaking of a programme of standpipe monitoring for ground gas composition and flow rate, and standing water levels

The fieldwork was planned in accordance with BS10175: 2013 and was carried out in accordance with BS10175: 2013 and BS5930: 2015, insofar as they related to the scope of the investigation.

Sampling and monitoring methodologies employed by **CCG** are as presented in Appendix D.

The locations of the boreholes, trial pits, and spot level measurements are as annotated on the plan in Appendix A.

**11.2 Overwater Boreholes**

Each of the 3nr overwater boreholes were sunk from a pontoon incorporating a `moon-hole` and anchored at borehole positions by spud legs driven into the dock bed. All relevant boring plant was craned on at the quayside. Boring tools were decontaminated prior to commencement and between positional moves.

Casings were lowered through the pontoon deck moon-hole and through the dock water to commence boring in the dock infill using Dando 2000 light cable percussion boring rigs, deploying 200mm and 150mm diameter tools and casings. Each borehole was advanced through the full depth of the infill to “refusal” on bedrock, typically encountered at around -5m AOD.

Standard Penetration Tests were carried out at regular depth increments throughout the cable percussion boring. SPT hammer energy ratio test certificates are also provided in Appendix E.

Small disturbed and bulk disturbed samples were also recovered at regular incremental depths.

Each borehole was then further advanced into the bedrock formation by rotary coring methods using an Apageo-Apafor rotary coring rig, deploying 90mm diameter equipment and air mist flush.

Approximately 6m of rock core was recovered from each borehole.

The cores were recovered in Perspex liners, and transferred to core boxes for transportation to the laboratory for logging and photographing. Cores were logged in the laboratory according to the guidance contained in BS5930: 2015.

Logs of the boreholes annotated with SPT`N` values, and Total Core Recovery, Solid Core Recovery, Rock Quality Designation, and Fracture Index properties are contained in Appendix E.

Photographs of rock cores are given in Appendix G.

### **11.3 Land Based Boreholes**

The land-based boreholes were positioned within the infilled Waterloo Lock and the quayside forming its eastern boundary. As with the overwater boreholes each borehole was advanced through the full depth of the infill to “refusal”. At BH5 and BH6 `refusal` was reached on the concrete base slab of the Waterloo Lock. At B7, `refusal` was reached either on the concrete base or concrete stepped foundation of the quay walls

Standard Penetration Tests were carried out at regular depth increments throughout the cable percussion boring. SPT hammer energy ratio test certificates are also provided in Appendix E.

Small disturbed and bulk disturbed samples were also recovered at regular incremental depths.

Each borehole was then further advanced into the bedrock formation by rotary coring methods using an Apageo-Apafor rotary coring rig, deploying 90mm diameter equipment and air mist flush.

Approximately 6m of core was recovered from each borehole.

The cores were recovered in Perspex liner, and transferred to core boxes for transportation to the laboratory for logging and photographing. Cores were logged in the laboratory according to the guidance contained in BS5930: 2015.

Logs of the boreholes annotated with SPT`N` values, and Total Core Recovery, Solid Core Recovery, Rock Quality Designation, and Fracture Index properties are contained in Appendix E.

Photographs of rock cores are given in Appendix G.

### **11.4 Monitoring Installations**

Standpipes comprising 50mm diameter HDPE plain and slotted welltube set in bentonite and non-limestone pea gravel surround were installed in each of the 4nr land-based cable percussion/rotary boreholes. Each standpipe was fitted with a gas valve and was protected by a flush cover set in concrete. Details of standpipe installations are provided on the relevant borehole logs in Appendix E and summarised in the tabulation hereunder:

Table 9: Borehole Installation Details

| BOREHOLE | Top of borehole (mAOD) | Base of borehole (mAOD) | Depth of borehole from GL (mbgl) | Length of standpipe (m) | RESPONSE ZONE |           |             |           |
|----------|------------------------|-------------------------|----------------------------------|-------------------------|---------------|-----------|-------------|-----------|
|          |                        |                         |                                  |                         | From (mAOD)   | To (mAOD) | From (mbgl) | To (mbgl) |
| BH4      | 7.70                   | -6.10                   | 13.8                             | 7.0                     | 6.70          | 0.7       | 1.0         | 7.0       |
| BH5      | 8.15                   | -18.15                  | 26.3                             | 7.0                     | 7.15          | 1.15      | 1.0         | 7.0       |
| BH6      | 8.01                   | -18.59                  | 26.6                             | 7.0                     | 7.01          | 0.01      | 1.0         | 7.0       |
| BH7      | 8.12                   | -13.48                  | 21.6                             | 7.0                     | 7.12          | 1.12      | 1.0         | 7.0       |

The standpipe installations were periodically monitored for flow rate and composition of ground gas using a Geotechnical Instruments GA 2000 infra-red analyser. The installations were also monitored for standing water levels with an electronic dipmeter.

The results of the gas and groundwater monitoring, together with calibration certificates of the instruments used are given in Appendix H.

## 12.0 OBSERVED GROUND CONDITIONS

### 12.1 Observed Stratigraphy in Overwater Boreholes

The West Waterloo Dock has been infilled to an average depth of about 3m below standing dock water level (dock water level stands at about 4.9mAOD). In some locations, the depth of water is less than the notional 3m mean, with levels at the infill surface recorded as high as 3.1mAOD i.e. about 1.8m below water level. Similarly, infill surface levels were recorded to be as low as 1.1mAOD at the north eastern corner of the site i.e. about 3.8m below water level.

The dock infill extends to the natural sandstone bedrock forming the original base level of the dock. Rock levels were observed to be at -5.5mAOD, - 3.2mAOD and – 3.5mAOD at BH1, BH2 and BH3 respectively.

The made ground infill was observed to comprise a heterogenous mixture of silt and sand with much cobbles and gravels of brick, concrete, sandstone, limestone, granite, and occasional inclusions of slag, shell, wood, glass, ceramics etc. The infill deposits vary from `very loose` to `medium dense` with occasional SPT `refusals` (SPT`N`>50) recorded in dense layers / obstructions.

The bedrock was encountered as a slightly weathered reddish brown occasionally grey fine to medium grained thickly laminated sandstone.

### 12.2 Observed Stratigraphy in Land Based Boreholes

Ground conditions are highly variable under the quayside and infilled Waterloo Lock as described in the table hereunder.

Table 10: Observed Succession at land Based Boreholes

| BH  | Location  | Co-ordinates       | Ground level mAOD | Description   |
|-----|---|--------------------|-------------------|---|
| BH4 | Quayside between River Mersey and Waterloo Dock                     | 333409E<br>391287N | 7.70              | <p>The borehole commenced on concrete (0.2m), overlying MADE GROUND deposits comprising brown silty sandy with much gravel of brick and sandstone extending to around 5.0mbgl,</p> <p>Further MADE GROUND comprising a clay matrix with much gravel of brick and sandstone extends to 8.3mbgl.</p> <p>At 8.3mbgl (-0.6mAOD) sandstone masonry construction (around 3.0m thick) was encountered as evidenced by mortar beds within. It was concluded that this was a section of the stepped formation of the old Mersey wall as shown on the archive drawings herein. The borehole terminated in sandstone gravels and cobbles at -6.1m AOD (13.8mbgl)</p> |
| BH5 | Within Waterloo Lock (North)  | 333433E<br>391268N | 8.15              | <p>The borehole commenced and continued in MADE GROUND deposits comprising brown silty sand and gravel, with much brick, concrete, metal, timber and sandstone extending to around 18.3mbgl, at which depth the 3m thick base slab of the lock basin was encountered. Rockhead was encountered beneath the base at around -13.1m AOD (21.3mbgl) and comprised weak red fine to medium grained SANDSTONE, proven to -18.1m AOD (26.3mbgl).</p>   |
| BH6 | Within Waterloo lock (South)  | 333444E<br>391196N | 8.01              | <p>The borehole commenced and continued in MADE GROUND deposits comprising brown silty sand and gravel, with much brick, ash, concrete, and sandstone extending to around 18.5mbgl at which depth the 2m thick base slab of the lock basin was encountered. Rockhead was encountered beneath the base at around -12.6m AOD (20.6mbgl) and comprised weak red fine to medium grained SANDSTONE, proven to -18.6m AOD (26.6mbgl).</p>   |
| BH7 | "Promontory" quay which forms the eastern wall of the Waterloo Lock | 333448E<br>391245N | 8.12              | <p>The borehole commenced on concrete (0.3m), overlying MADE GROUND deposits comprising brown silty sand and gravel, with much brick and concrete extending to around 12mbgl and resting on a concrete base / foundation of 3.3m thickness. Rockhead was encountered beneath the concrete base at around -7.5m AOD (15.5mbgl) and comprised weak red fine to medium grained SANDSTONE, proven to -13.5mAOD (26.6mbgl)</p>   |

### 12.3 Groundwater Regime

Groundwater was encountered in each of the boreholes and was recorded to standing at around 4.9mAOD during the standpipe monitoring programme, consistent with the dock water level.



## 13.0 LABORATORY TESTING

### 13.1 Engineering Testing

Soil, rock and concrete engineering testing was undertaken at the **CCG** UKAS accredited laboratory. The testing comprised:

- Determination of Particle Size Distribution in accordance with BS1377: Part 2: 1990
- Determination of Uniaxial Compressive Strength in accordance with I.S.R.M. Suggested Methods 1981
- Determination of Point Load Strength in accordance with ISRM Suggested Method: Int. J. Rock Mech. Sci. Geomech. Abstr. Vol.22, No.2, pp. 51 - 60, 1985
- Determination of Concrete core compressive strength in accordance with BS 12504-1: 2009

The engineering test results are presented in Appendix I.

### 13.2 Chemical Laboratory Testing

A programme of soil and water chemical analyses were undertaken at a UKAS / MCERTS accredited laboratory:

- 5nr subsamples of made ground soils from the dock infill were analysed for a broad range of contaminants including pH, Metals, Non-Metals, Free cyanide, Total and Water-Soluble Sulphates, Sulphides, speciated PAH's, TPHCWG and BTEX compounds, Asbestos Containing Materials (ACM)
- 5nr subsamples of the Waterloo Lock infill were analysed for a broad range of contaminants including pH, Metals, Non-Metals, Free cyanide, Total and Water-Soluble Sulphates, Sulphides, speciated PAH's, TPHCWG and BTEX compounds, Asbestos Containing Materials (ACM)
- 2nr subsamples of the infill within the Waterloo Lock east quayside were analysed for a broad range of contaminants including pH, Metals, Non-Metals, Free cyanide, Total and Water-Soluble Sulphates, Sulphides, speciated PAH's, TPHCWG and BTEX compounds, Asbestos Containing Materials (ACM)
- 2nr groundwater samples from the entrapped body within the Waterloo Lock were analysed for a broad range of contaminants including pH, Metals, Non-Metals, Hardness, Cyanides, Sulphates, Sulphides, Total Organic Carbon, speciated PAH's, TPHCWG and BTEX compounds
- For the purposes of comparison of quality, water samples from the Waterloo Dock and River Mersey were analysed for a broad range of contaminants including pH, Metals, Non-Metals, Hardness, Cyanides, Sulphates, Sulphides, Total Organic Carbon, speciated PAH's, TPHCWG and BTEX compounds

The soil, groundwater and surface water contamination test results and certificates are presented in Appendix J.

## 14.0 RISK ASSESSMENT FOR THE PROTECTION OF HUMAN HEALTH

### 14.1 Generic Quantitative Risk Assessment (Tier 2 / GQRA)

An assessment of the soil analysis data was carried out in accordance with the guidance presented in CLR11 and in accordance with current guidance and legislation.

The Human Health Risk Assessment was carried out in accordance with the **CCG** methodology for assessing soil contamination data as contained in Appendix K, and since it is proposed that the site be redeveloped for

residential/commercial land use, the assessment was based on Generic Assessment Criteria (GAC) contained in publication LQM/CIEH S4UL's for Human Health Risk Assessment (2015) (CCG Licence No. S4UL3233), applicable to the "Commercial / Industrial" land use scenario. This document does not provide criteria for Lead, for which the results were compared to the C4SL published by DEFRA SP1010 Development of Category 4 Screening Levels.

## 14.2 Assessment of Contamination Data

Based on a Soil Organic Matter content of average 1.0%, the human health risk assessment of soil data is summarised in the tabulations hereunder, and presented on the worksheets in Appendix K.

### 14.2.1 Assessment of Metal Data

The assessment of the metal data is presented hereunder:

Table 11: Assessment of Metal Data

| Contaminant              | LQM / CIEH<br>S4UL / C4SL<br>(mg/kg) | Maximum<br>(mg/kg) | Exceedances |          |
|--------------------------|--------------------------------------|--------------------|-------------|----------|
|                          |                                      |                    | (mg/kg)     | Location |
| Cadmium                  | 190                                  | 0.6                | -           | -        |
| Chromium                 | 8,600                                | 56.6               | -           | -        |
| Chromium<br>(hexavalent) | 6                                    | <0.8               | -           | -        |
| Copper                   | 68,000                               | 104                | -           | -        |
| Lead*                    | 310                                  | 222                | -           | -        |
| Mercury                  | 25.8                                 | 0.5                | -           | -        |
| Nickel                   | 980                                  | 47                 | -           | -        |
| Zinc                     | 730,000                              | 194                | -           | -        |

\* C4SL published value

The above assessment concludes that none of the results exceeded their respective threshold value and therefore no risk to human health is indicated.

### 14.2.2 Assessment of Non-Metal Data

The assessment of the non-metal data is presented hereunder:

Table 12: Assessment of Non-Metal Data

| Contaminant  | LQM / CIEH<br>S4UL<br>(mg/kg) | Maximum<br>(mg/kg) | Exceedances |          |
|--------------|-------------------------------|--------------------|-------------|----------|
|              |                               |                    | (mg/kg)     | Location |
| Arsenic      | 640                           | 40.5               | -           | -        |
| Selenium     | 12,000                        | <1.0               | -           | -        |
| Free Cyanide | 22                            | <1.0               | -           | -        |

The above assessment concludes that none of the results exceeded their respective threshold value and therefore no risk to human health is indicated.

### 14.2.3 Assessment of Polycyclic Aromatic Hydrocarbon [PAH's] Data

The assessment of the Polycyclic Aromatic Hydrocarbon (PAH's) data is presented hereunder:

Table 13: Assessment of PAH Data

| Contaminant          | LQM / CIEH<br>S4UL<br>(mg/kg) | Maximum<br>(mg/kg) | Exceedances |          |
|----------------------|-------------------------------|--------------------|-------------|----------|
|                      |                               |                    | (mg/kg)     | Location |
| Naphthalene          | 76.4                          | 0.7                | -           | -        |
| Acenaphthylene       | 83,000                        | 0.2                | -           | -        |
| Acenaphthene         | 84,000                        | 1.1                | -           | -        |
| Fluorene             | 63,000                        | 0.7                | -           | -        |
| Phenanthrene         | 22,000                        | 4.6                | -           | -        |
| Anthracene           | 520,000                       | 1.0                | -           | -        |
| Fluoranthene         | 23,000                        | 5.7                | -           | -        |
| Pyrene               | 54,000                        | 5.2                | -           | -        |
| Benz(a)anthracene    | 170                           | 2.7                | -           | -        |
| Chrysene             | 350                           | 3.1                | -           | -        |
| Benzo(b)fluoranthene | 44                            | 2.6                | -           | -        |
| Benzo(k)fluoranthene | 1,200                         | 2.4                | -           | -        |
| Benzo(a)pyrene       | 35                            | 2.6                | -           | -        |
| Indeno(123-cd)pyrene | 500                           | 1.7                | -           | -        |
| Dibenz(ah)anthracene | 3.5                           | 0.5                | -           | -        |
| Benzo(ghi)perylene   | 3,900                         | 2.1                | -           | -        |

The above assessment concludes that none of the results exceeded their respective threshold value and therefore no risk to human health is indicated.

#### 14.2.4 Assessment of Total Petroleum Hydrocarbon [TPH's] Data

The assessment of TPH data is presented hereunder:

Table 14: Assessment of Hydrocarbon Data

| Contaminant         | LQM / CIEH<br>S4UL<br>(mg/kg) | Maximum<br>(mg/kg) | Exceedances |          |
|---------------------|-------------------------------|--------------------|-------------|----------|
|                     |                               |                    | (mg/kg)     | Location |
| Aromatic EC5-EC7    | 26,000                        | <0.01              | -           | -        |
| Aromatic EC7-EC8    | 56,000                        | <0.01              | -           | -        |
| Aromatic EC8-EC10   | 35,000                        | <1.0               | -           | -        |
| Aromatic EC10-EC12  | 16,000                        | <1.0               | -           | -        |
| Aromatic EC12-EC16  | 36,000                        | 8.9                | -           | -        |
| Aromatic EC16-EC21  | 28,000                        | 22.1               | -           | -        |
| Aromatic EC21-EC35  | 28,000                        | 279                | -           | -        |
| Aromatic EC35-EC44  | 28,000                        | 121                | -           | -        |
| Aliphatic EC5-EC6   | 3,200                         | <0.01              | -           | -        |
| Aliphatic EC6-EC8   | 7,800                         | <0.01              | -           | -        |
| Aliphatic EC8-EC10  | 2,000                         | <1.0               | -           | -        |
| Aliphatic EC10-EC12 | 9,700                         | <1.0               | -           | -        |
| Aliphatic EC12-EC16 | 59,000                        | 4.6                | -           | -        |
| Aliphatic EC16-EC21 | 1,600,000                     | 12.7               | -           | -        |
| Aliphatic EC21-EC35 | 1,600,000                     | 192                | -           | -        |
| Aliphatic EC35-EC44 | 1,600,000                     | 79.1               | -           | -        |

The above assessment concludes that none of the results exceeded their respective threshold value and therefore no risk to human health is indicated.

#### 14.2.5 Assessment of BTEX Data

BTEX compounds were not detected within any of the 12nr soil samples analysed and therefore no risk to human health is indicated.

#### 14.2.6 Assessment of Asbestos Data

Asbestos containing material was not detected within any of the 12nr soil samples analysed and therefore no risk to human health is indicated.

#### 14.2.7 Summary of Human Health Risk Assessment

A total of 12nr samples were assessed for a broad range of contaminants with all contaminants below their respective threshold values and therefore no potential risk to human health is identified.

### 15.0 CONTROLLED WATERS RISK ASSESSMENT

#### 15.1 Water Quality in Waterloo Lock

Groundwater samples recovered from standpipes installed in BH5 and BH6 were analysed for a broad range of contaminants including PAH's and hydrocarbons to the TPHCWG methodology. The results were assessed against EA published criteria for Saltwater environments as summarised hereunder. The assessment is presented hereunder:

Table 15: Assessment of Groundwater Data

| Contaminant           | BH5 Result (µg/l) | BH6 Result (µg/l) | EQS Saltwater (ug/l) |
|-----------------------|-------------------|-------------------|----------------------|
| Arsenic               |                   |                   |                      |
| Cadmium               |                   |                   |                      |
| Lead                  |                   |                   |                      |
| Nickel                |                   |                   |                      |
| Chromium              |                   |                   |                      |
| Chromium(hexavalent)  |                   |                   |                      |
| Copper                |                   |                   |                      |
| Mercury               |                   |                   |                      |
| Selenium              |                   |                   |                      |
| Boron                 |                   |                   |                      |
| Zinc                  |                   |                   |                      |
| pH                    |                   |                   |                      |
| Sulphate              |                   |                   |                      |
| Cyanide               |                   |                   |                      |
| Naphthalene           |                   |                   |                      |
| Acenaphthylene        |                   |                   |                      |
| Fluorene              |                   |                   |                      |
| Phenanthrene          |                   |                   |                      |
| Anthracene            |                   |                   |                      |
| Fluoranthene          |                   |                   |                      |
| Pyrene                |                   |                   |                      |
| Benzo[a]anthracene    |                   |                   |                      |
| Chrysene              |                   |                   |                      |
| Benzo[b]fluouranthene |                   |                   |                      |
| Benzo[k]flouranthene  |                   |                   |                      |
| Benzo[a]pyrene        |                   |                   |                      |
| Ideno(123-cd)pyrene   |                   |                   |                      |
| Benzo(ghi)perylene    |                   |                   |                      |

Table 15: Assessment of Groundwater Data (continued)

| Contaminant                       | BH5 Result (µg/l) | BH6 Result (µg/l) | EQS Saltwater (µg/l) |
|-----------------------------------|-------------------|-------------------|----------------------|
| Aromatic EC5-EC7 (benzene)        |                   |                   |                      |
| Aromatic EC7-EC8 (toluene)        |                   |                   |                      |
| Aromatic EC8-EC10 (ethyl benzene) |                   |                   |                      |
| Aromatic EC10-EC12                |                   |                   |                      |
| Aromatic EC12-EC16                |                   |                   |                      |
| Aromatic EC16-EC21                |                   |                   |                      |
| Aromatic EC21-EC35                |                   |                   |                      |
| Aliphatic EC5-EC6                 |                   |                   |                      |
| Aliphatic EC6-EC8                 |                   |                   |                      |
| Aliphatic EC8-EC10                |                   |                   |                      |
| Aliphatic EC10-EC12               |                   |                   |                      |
| Aliphatic EC12-EC16               |                   |                   |                      |
| Aliphatic EC16-EC21               |                   |                   |                      |
| Aliphatic EC21-EC35               |                   |                   |                      |

Discussion to follow.

## 15.2 Water Quality in Waterloo Dock and River Mersey

For the purpose of comparison of water quality, samples from the supernatant water in the partially infilled dock and the River Mersey were analysed. The results are tabulated hereunder:

Table 16: Dock and River Water Quality

| Contaminant | River Mersey (µg/l) | Waterloo Dock (µg/l) |
|-------------|---------------------|----------------------|
| Arsenic     | 6                   | <5                   |
| Cadmium     | <1                  | <1                   |
| Lead        | <1                  | <1                   |
| Nickel      | <5                  | <5                   |
| Chromium    | <5                  | <5                   |
| Copper      | <5                  | <5                   |
| Mercury     | <0.1                | <0.1                 |
| Selenium    | 88                  | 77                   |
| Boron       | 3950                | 3380                 |
| Zinc        | 16                  | 11                   |
| pH          | 7.6                 | 7.7                  |
| Sulphate    | 1950                | 1660                 |
| Cyanide     | <5                  | <5                   |

Table 16: Dock and River Water Quality (continued)

| Contaminant                       | River Mersey (µg/l) | Waterloo Dock (µg/l) |
|-----------------------------------|---------------------|----------------------|
| Naphthalene                       | 0.02                | 0.02                 |
| Acenaphthylene                    | <0.01               | <0.01                |
| Fluorene                          | 0.01                | <0.01                |
| Phenanthrene                      | 0.08                | 0.04                 |
| Anthracene                        | 0.01                | <0.01                |
| Fluoranthene                      | 0.09                | 0.04                 |
| Pyrene                            | 0.07                | 0.03                 |
| Benzo[a]anthracene                | 0.04                | 0.01                 |
| Chrysene                          | 0.04                | 0.02                 |
| Benzo[b]fluoranthene              | 0.04                | 0.02                 |
| Benzo[k]fluoranthene              | 0.03                | 0.02                 |
| Benzo[a]pyrene                    | 0.03                | 0.02                 |
| Ideno(123-cd)pyrene               | 0.02                | 0.01                 |
| Benzo(ghi)perylene                | 0.03                | 0.01                 |
| Aromatic EC5-EC7 (benzene)        | <1.0                | <1.0                 |
| Aromatic EC7-EC8 (toluene)        | <1.0                | <1.0                 |
| Aromatic EC8-EC10 (ethyl benzene) | <5.0                | <5.0                 |
| Aromatic EC10-EC12                | <5.0                | <5.0                 |
| Aromatic EC12-EC16                | <5.0                | <5.0                 |
| Aromatic EC16-EC21                | <5.0                | <5.0                 |
| Aromatic EC21-EC35                | <5.0                | <5.0                 |
| Aliphatic EC5-EC6                 | <1.0                | <1.0                 |
| Aliphatic EC6-EC8                 | <1.0                | <1.0                 |
| Aliphatic EC8-EC10                | <5.0                | <5.0                 |
| Aliphatic EC10-EC12               | <5.0                | <5.0                 |
| Aliphatic EC12-EC16               | <5.0                | 6.7                  |
| Aliphatic EC16-EC21               | <5.0                | <5.0                 |
| Aliphatic EC21-EC35               | <5.0                | <5.0                 |

It can be seen that there are no significant differences between the water analyses and therefore no risk to water quality in the River Mersey will arise from natural or pumped discharges from the site, subject to suspended solids management

### 15.3 Summary of Controlled Waters Risk Assessment

DISCUSSION TO FOLLOW



## 16.0 SPECIFICATION OF BURIED CONCRETE

The soil data obtained in the investigation was assessed against the guidance given in BRE Special Digest 1: 2005, as summarised hereunder:

**Table 17: Design Chemical Class Based on Soil Data**

| CONCRETE SPECIFICATION DATA SHEET          |            |  |
|--|------------|--|
| Is the site Brownfield or Greenfield?      | Brownfield |  |
| Is the water table static or mobile?       | Mobile     |  |
| Highest water-soluble Sulphate result mg/l | 480        | Design Sulphate Class of DS-1                |
| Lowest pH result                           | 8.0        | ACEC Class AC-1                              |
| Intended Working Life                      | 100 years  | Adopt Design Chemical Classification of DC-1 |

**Table 18: Design Chemical Class Based on Groundwater Data**

| CONCRETE SPECIFICATION DATA SHEET     |            |  |
|---------------------------------------|------------|--|
| Is the site Brownfield or Greenfield? | Brownfield |  |
| Is the water table static or mobile?  | Mobile     |  |
| Highest Sulphate result mg/l          | 1950       | Design Sulphate Class of DS-3                |
| Lowest pH result                      | 7.6        | ACEC Class AC-3                              |
| Intended Working Life                 | 100 years  | Adopt Design Chemical Classification of DC-3 |

On the basis of the foregoing assessments, concrete in the ground should be specified to conform to the compositional requirements of Design Chemical Class DC-3, as defined in BRE Special Digest 1: 2005. For a design life of 100 years a Design Chemical Class of DC-3 + one Additional Protective Measure (APM – Table D4 of the digest) should be adopted.

## 17.0 GAS RISK ASSESSMENT

Data gathered in the monitoring programme was assessed in accordance with guidelines set out in CIRCA C665 2007 “Assessing Risk Posed by Hazardous Gases to Buildings”. The CIRIA risk assessment methodology uses typical maximum soil gas concentrations and worse case borehole flow rates to define a “Characteristic Situation” for the gas regime.

The volumetric gas flow rate used by the risk assessment is termed “Gas Screening Value (GSV)” in the guidance, and is defined below.

$$\text{GSV (litres/hr)} = \text{borehole flow rate (litres/hr)} \times \text{gas concentration.}$$

There are also two stages to the assessment method proposed in CIRIA C665; compliance with a GSV Threshold Value and secondly, compliance with additional factors such as maximum permissible gas concentration. A summary of the gas monitoring data is presented hereunder and presented in Appendix H.

Table 19: Summary of Gas Monitoring Data

| Position                   | BH4         | BH5  | BH6  | BH7  |
|----------------------------|-------------|------|------|------|
| No Monitoring Visits       | 3           | 3    | 2    | 2    |
| Max CH <sub>4</sub> (%)    | 0.0         | 0.0  | 0.0  | 0.0  |
| Max CO <sub>2</sub> (%)    | 0.1         | 0.0  | 0.1  | 0.1  |
| Min O <sub>2</sub> (%)     | 19.9        | 20.0 | 20.0 | 20.1 |
| Max H <sub>2</sub> S (ppm) | 0.0         | 0.0  | 0.0  | 0.0  |
| Max CO (ppm)               | 0.0         | 0.0  | 0.0  | 0.0  |
| Max Flow (l/hr)            | <0.1        | <0.1 | <0.1 | <0.1 |
| Max PID response           | nil         | nil  | nil  | nil  |
| Pressure Range (mb)        | 1015 - 1031 |      |      |      |

Based on these results, a Gas Screening Value (GSV) of 0.0001l/hr is calculated for CO<sub>2</sub>.

Using this GSV value, the risk to the proposed development was assessed in line with Situation A as defined in CIRIA C665, and on this basis the site complies with Characteristic Situation 1. It should be borne in mind that further monitoring is in hand and the final classification is to be confirmed.

Notwithstanding the above, existing monitoring wells within the surrounding area were also monitored. Installation details of these wells were not available but are assumed to have response zones within the infill. The monitored levels in one of these installations within the Waterloo Lock (at about 30m south of the southern boundary of the site) exhibited high gassing levels, with methane levels >80% and elevated CO<sub>2</sub> levels that warrant remedial/protective actions. The significance of these observations is discussed in the post investigation conceptual model hereunder.

## 18.0 NEW WATER MAINS SUPPLY

The specification for new water mains at this site was assessed against the criteria specified in Paper 10/WM/03/21 'Guidance for the selection of Water Supply Pipes to be used in Brownfield Sites' published by UK Water Industry Research (UKWIR) January 2011, and the supplementary guidance UUENG/RL/V2/September 2012, published by United Utilities Water (Uuw).

The findings indicate that the soil concentrations of hydrocarbons are below the threshold concentrations permitted under the UKWIR and Uuw guidance for normal PE water mains. On this basis, new water mains may be specified as normal PE.

Pipes should be laid in accordance with BS EN 12201-2 'Plastic piping systems for water supply, and for drainage and sewerage under pressure as stated in UKWIR guidance.

Notwithstanding the above preliminary assessment, the developer should contact the relevant water supply company (United Utilities) to obtain concurrence with the recommendations given above, and may be required to return a completed Uuw Risk Assessment.

## 19.0 POST INVESTIGATION CONCEPTUAL MODEL & OPTIONS APPRAISAL

Based on the findings of the investigation, a conceptual model may be constructed illustrating proven pollution linkages and summarising the conceptual remediation recommendations discussed above, as tabulated hereunder:

Table 20: Post Investigation Conceptual Model

| SOURCE   | POTENTIAL RECEPTORS            | PATHWAY(S) EXPOSURE  | OF REMEDIAL RECOMMENDATIONS   |
|--|--------------------------------|--|---|
| High methane concentrations in ground gas in Waterloo Lock | Construction workers<br>Future | Explosive air/gas mixtures accumulating in buildings and excavations | The gassing regime may be significantly disturbed by the construction works on this and the adjacent Isle of Man Ferry terminal. The liberation of the high methane concentrations generated in Waterloo Lock infill south of the site may be substantially hampered and the migratory regime altered. Furthermore, biodegradation of plant and aquatic life in the infilled dock may give rise to gassing. In this circumstance, it is strongly recommended that as a minimum all buildings be protected by installation of proprietary gas proof membranes (i.e Visqueen low permeability Gas Barrier or similar) within the ground floor slabs, and that subfloor venting be incorporated. |
| Elevated water-soluble sulphates in soils                  | Concrete in the ground         | Direct contact   | For a design life of 100 years, specify concrete to conform to the compositional requirements of Design Chemical Class DC-3, as defined in BRE Special Digest 1: 2005. For a design life of 100 years a Design Chemical Class of DC-3 + one Additional Protective Measure (APM – Table D4 of the digest) should be adopted.   |

## 20.0 PRELIMINARY WASTE CLASSIFICATION

Whilst it is unlikely that any arisings from piling or excavations will be disposed of offsite, a preliminary waste classification exercise was undertaken based on soil contamination data. The assessment entailed the assessment of the basic soil contamination data via the **HAZWASTE** program. The output data from this basic assessment is provided in Appendix L. This program generates the baseline Hazardous / Non-Hazardous classification of soils. The assessment demonstrated that all soil analyses conform to a Non-Hazardous waste classification.

Should any material be destined for landfill, the contractor may wish to carry out Waste Acceptance Criteria (WAC) analyses on the waste to determine if it may be downgraded from 'Non-Hazardous' classification to 'Inert' waste.

It should be noted that the final decision on waste classification is at the discretion of the accepting landfill, and it is recommended that consultation with landfill operators be undertaken during the development of the waste management plan.

## 21.0 GEOTECHNICAL ASSESSMENT

### 21.1 Introduction

A considerable volume of information is available on archive drawings of the River Mersey wall and Waterloo Lock construction as made available by Peel Ports. These are contained in Appendix A. Given the complexity of the subterranean and marine conditions prevailing on the site, specific consideration has been given to each of the principal elements of ground engineering works relevant to the development as discussed hereunder.

## 21.2 Cut-Off Wall Construction

In the observed conditions it is considered that the only realistic method of cut-off wall construction is to form a combi-wall structure by the installation of steel tubular piles in rock sockets at suitable centres, with sheet piles installed between the steel tubes and seated into the surface of the bedrock. In this form of construction, the cut-off is acting as a cantilevered retaining wall with the steel tubular piles taking all of the bending and overturning forces to be imposed by the backfill to site design levels, and the surcharges from construction plant and future traffic etc. Hence these piles will need to be installed in deep sockets within the bedrock probably by drilling out rock sockets within a cased borehole before inserting and grouting the tubular piles in position

For the purposes of design, the following parameters are recommended:

**Table 21: Cut-off (Retaining) Wall Design Parameters**

|   |                           |
|---|---------------------------|
| Density/phi of insitu submerged fill (+4mAOD to -3.2mAOD)   | 18kN/m <sup>3</sup> / 30° |
| Density/phi of engineered submerged fill – following dock draw down placement and compaction of fill, and restoration of dock water levels (+4mAOD to +6.5mAOD) | 20kN/m <sup>3</sup> / 35° |
| Density/phi of engineered fill above dock water level (+6.5mAOD to +8.1mAOD)  | 20kN/m <sup>3</sup> / 35° |
| Water table   | 4.9mAOD                   |

With regard to construction methodology, the installation of the piles using plant standing on dock infill raised above existing dock water levels were considered but discounted as not practicable, as this suffers from a number of shortcomings including:

- the need to deposit imported fill into standing water with the inherent aggravation of the high settlement potential latent in the existing submerged infill
- the potential for high suspended solids entering the canal and adjoining docks resulting from the tipping into standing water
- the need to fill beyond the cut-off line and cut back to existing levels by backhoe thereby working beyond site boundaries

Taking account of these limitations, it is concluded that the cut-off wall must be installed off jack-up barges or possibly floating spud leg pontoons. The advice of specialist marine piling contractors should be obtained in relation to the design and construction methodology.

It should be borne in mind that there is a possibility that the cut-off wall may traverse a section of the buried abutments of the old swing bridge at the northern end of the site which divided the West Waterloo and Victoria Docks, since there is no record that these abutments were broken out when the swing bridge was abandoned and the new bridge constructed at its present position north of the original position. This possibility requires further investigation as it may require particular consideration in the design of the cut off wall.

### 21.3 Dock Infilling and Settlement Potential

Following installation of the cut-off wall, approximately 6m of fill will be required to raise the existing dock infill levels to proposed finished ground levels. This fill must be placed under controlled conditions if settlement of the surface infrastructure is to be kept to acceptable limits. Deep fills such as are proposed at this site are often surcharged by placement of an additional height of fill to accelerate settlement, but it is understood that the delivery programme precludes this. Nevertheless, a phased approach to the development may allow some parts of the site to be surcharged, and where possible and economic this should be considered. The various developments proposed in adjacent docks may offer economic disposal options for surcharge materials.

The achievement of sufficient density of the fill will probably require the dock water levels to be drawn down to below the top of existing fill, and preferably to a level significantly below the top of existing fill, thus allowing some compaction to be applied to the upper levels of the insitu material. The practicality of drawing down the water levels by around 4m may need to be proven since based on particle size analyses the existing infill is highly permeable, and the hydraulic conductivity of the sandstone bedrock may induce rapid upward inflow. Water pumped out of the dock will probably require a Discharge Consent limiting the suspended solids permissible in the discharge. The evidence of the analyses of dock water and River Mersey water samples contained herein, is that there is no significant difference in their chemistry and hence subject to suspended solids control it should be acceptable to pump to the river.

As an alternative to drawing down the dock water, the fill levels may be raised above existing dock water levels by the placement into standing water of durable rock fill of such grading that it is self-compacting. It is envisaged that suitable rock fill would be notionally graded 250mm – 100mm. Such material would probably be a quarried product. The material would be tipped directly into the dock water, until a platform is created above standing dock water level. The remaining fill from rock fill platform level to finished level may be obtained from other suitable local sources. One possible shortcoming in this alternative is the subsequent installation of piles through the 3m layer of rock fill, since it is envisaged that CFA piling will be the preferred solution in the infilled dock part of the development site. If this filling alternative is to be considered further, then specialist piling contractors should be consulted regarding this potential problem.

As a further alternative to drawing down the dock water levels, the fill levels may be raised above existing dock water levels by hydraulically placed dredged sand, which may be available from River Mersey channel dredging operations. However, the method suffers the shortcoming that the density of the fill placed into existing standing water cannot be controlled and hence the potential high settlement of the completed infill may be aggravated. Once raised above standing water levels, alternative land-based sources of fill may be utilised with conventional compacted layer construction. Notwithstanding the inability to control density when placed in the dock water, the method is environmentally preferable insofar as it eliminates road traffic, and if applied in conjunction with settlement monitoring may offer an alternative to drawing down the dock levels.

On the premise that the most likely solution is to draw down the dock water levels, and the fill be sourced locally, then it is recommended that the following material / construction parameters be adopted:

**Table 22: Dock Infilling Specification**

|                                    |   |
|------------------------------------|---|
| <b>Acceptable materials</b>        | Virgin or recycled aggregates containing not more than 10% bituminous planings and excluding materials containing tar and tar-bitumen binders, chalk, unburnt colliery spoil  |
| <b>Grading limits</b>              | Conforming to Table 6/1 of DTp Specification for Highway Works – 6F2 material. Max particle size 125mm. Max passing 63um 12%  |
| <b>Acceptable moisture content</b> | OMC +/- 3% as determined by BS1377: 1990: Part 4: Cl3.6   |
| <b>Compacted layer thickness</b>   | 250mm   |
| <b>Compactive effort</b>           | In accordance with Table 6/4 of DTp Specification for Highway Works using vibratory roller of minimum mass per unit width of 2900kg and minimum 10 passes per layer   |
| <b>Acceptance testing</b>          | <ul style="list-style-type: none"> <li>• Particle size analysis – 1 test for 200m<sup>3</sup></li> <li>• Plate load tests at 2 per layer with max settlement of 2mm under 450mm dia plate loaded to 20kN/m<sup>2</sup></li> <li>• Broad spectrum soil contamination analyses for compliance with LQM/CIEH criteria for Residential without Plant Uptake – 1 analysis per 250m<sup>3</sup> - see Table A in Appendix M for acceptance criteria</li> <li>• Broad spectrum soil leachate analyses for compliance with EQS criteria for Estuarine Waters – 1 analysis per 250m<sup>3</sup> – see Table B in Appendix M for acceptance criteria</li> </ul> |
| <b>Monitoring</b>                  | Installation of rod and plate settlement gauges at surface of insitu soil at say 6 locations prior to commencement of filling and monitoring settlement at monthly intervals  |

Settlement of the dock infill will result from loading of the insitu submerged fill and settlement of the 6m of fill to be constructed, compounded by inundation of 3m of the placed fill as the water table re-establishes to its normal dock level. It is assumed that there is no feasible method of density improvement of the insitu material other than surface compaction to provide a working base for the imported filling. Assuming this to be the case an estimate of the worst-case potential magnitude of settlement of the insitu fill was obtained by application of the method proposed by Burland & Burbidge (ref 2) taking a notional width of 15m (approx. spacing between buildings), an average SPT`N` of 2 (BH1 on cut-off alignment), and an imposed stress of 90kN/m<sup>2</sup> imposed by the imported fill. By application of these parameters, a potential settlement in the order of 200mm is estimated at the surface of the submerged fill. The submerged materials are essentially granular and hence this settlement should occur rapidly as the placement of engineered fill proceeds, but It is strongly recommended that rod and plate settlement gauges are installed at the surface of the insitu material allowing the rate and magnitude of settlement to be monitored during the earthworks.

Taking account of potential settlement in the fill, it is strongly recommended that consideration be given to piling of key drainage elements such as manholes.

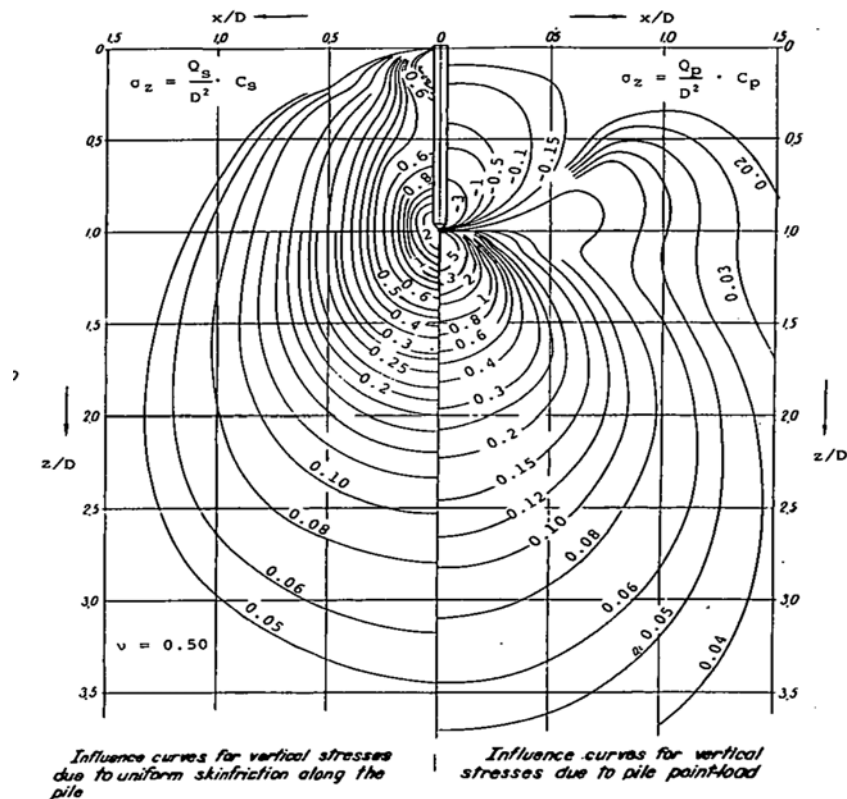


Fig 1: Stress Distribution around a Pile in an Elastic Solid

### 21.5 Piling Vibrations in Relation to Kingsway Road Tunnel

Actual vibrational effects of groundworks will be a function of the type of piling plant, the construction method, the ground conditions and the structural characteristics of the receptor – in this case the Kingsway Road Tunnel. Piling at this site will not involve dynamic methods and hence is likely to generate relatively low vibrational effects. However, prospective piling contractors must be required to prepare a risk assessment to address this matter. It may also be appropriate to monitor ground borne vibrations in boreholes set adjacent to a remote pile at a distance equal to the distance between the tunnel and the closest pile. Measured peak particle velocities (PPV) may then be assessed against the guidance contained in BS7385: Part 2: 1993. The recommendations given by Hiller 2011 in the paper 'The Prediction and Mitigation of Vibration Impacts of Tunnelling', which contains recommendations on acceptability criteria for intermittent vibrations induced by construction works taking place adjacent to existing railway tunnels, may be appropriate for adoption in this context. These are reproduced hereunder:

Table 24: Proposed Acceptance Criteria for Vibrational Effects at Road Tunnel

| Action required   | PPV criteria* for cast iron, steel, concrete segmental linings, mm/s |
|---|--|
| Proceed using only the construction methods for which calculations have been approved by the tunnel operator. In-tunnel monitoring not required – at tunnel operator's discretion | <7.5   |
| Works may proceed. Continuous alarmed monitoring in tunnel will be required   | 7.5 - 15   |
| Alternative pile construction method required   | >15  |

\*For continuous vibration the PPV criteria should be halved.

## 21.6 Ground Gas Protection

The gassing regime may be significantly disturbed by the construction works on this and the adjacent Isle of Man Ferry terminal. The liberation of the high methane concentrations generated in Waterloo Lock infill south of the site may be substantially hampered and the migratory regime altered. Furthermore, biodegradation of plant and aquatic life in the infilled dock may give rise to gassing. In this circumstance, it is strongly recommended that as a minimum all buildings be protected by installation of proprietary gas proof membranes (i.e Visqueen low permeability Gas Barrier or similar) within the ground floor slabs, and that subfloor venting be incorporated.

## 22.0 PAVEMENT DESIGN

Taking account of the depth of made ground and the inherent risk of significant variations in density, it is recommended that roads and pavements be designed on a CBR of 2%, and hence a capping layer (preferably reinforced with geogrids) will be required.

## 23.0 CONCLUSIONS & RECOMMENDATIONS

The conclusions and recommendations hereunder are based on the salient sections of the report and should not be referred to in isolation of the relevant sections of the text. All recommendations are subject to Regulatory Authority review.

**Table 25: Conclusions & Recommendations**

|   |  |
|---|--|
| <b>Soil Contamination &amp; Mitigation Measures</b> | Based on the results obtained, all contaminants were below their respective threshold values and therefore no potential risk to human health is identified. As a result, no mitigation measures are required.  |
| <b>Disposal of dock water to River Mersey</b>       | There are no significant differences between the dock and river water analyses and therefore no risk to water quality in the River Mersey will arise from natural or pumped discharges from the site, subject to suspended solids management   |
| <b>Settlement of existing infill to dock</b>        | <p>A potential settlement in the order of 200mm is estimated at the surface of the submerged fill. The submerged materials are essentially granular and hence this settlement should occur rapidly as the placement of engineered fill proceeds, but It is strongly recommended that rod and plate settlement gauges are installed at the surface of the insitu material allowing the rate and magnitude of settlement to be monitored during the earthworks.</p> <p>Taking account of potential settlement in the fill, it is strongly recommended that consideration be given to piling of key drainage elements such as manholes.</p> |
| <b>Controlled filling of West Waterloo Dock</b>     | A stringent regime of material selection, compaction control, monitoring and validation testing will be required for the dock infilling. See Section 21.2 for full discussion  |
| <b>Controlled Waters Risk Assessment</b>            | DISCUSSION TO FOLLOW   |
| <b>Concrete Specification</b>                       | On the basis of the soil and groundwater assessments, concrete in the ground should be specified to conform to the compositional requirements of Design Chemical Class DC-3, as defined in BRE Special Digest 1: 2005. For a design life of 100 years a Design Chemical Class of DC-3 + one Additional Protective Measure (APM – Table D4 of the digest) should be adopted.  |



**Table 25: Conclusions & Recommendations (Continued)**

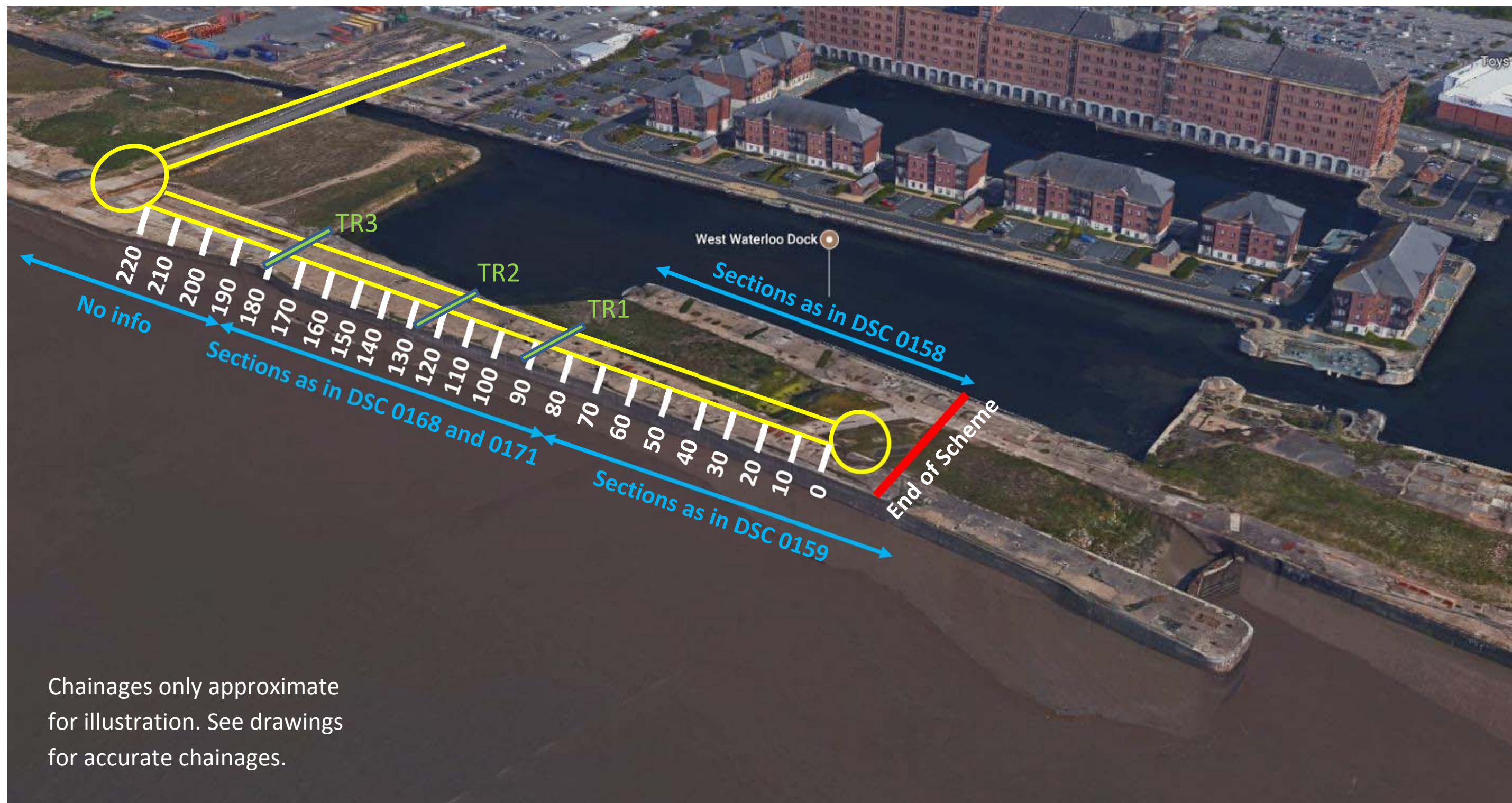
|   |  |
|---|--|
| <b>Water Mains</b>  | <p>The findings indicate that the soil concentrations of hydrocarbons are below the threshold concentrations permitted under the UKWIR and UUW guidance for normal PE water mains. On this basis, new water mains may be specified as normal PE.</p> <p>Pipes should be laid in accordance with BS EN 12201-2 'Plastic piping systems for water supply, and for drainage and sewerage under pressure as stated in UKWIR guidance.</p> <p>Notwithstanding the above preliminary assessment, the developer should contact the relevant water supply company (United Utilities) to obtain concurrence with the recommendations given above, and may be required to return a completed UUW Risk Assessment</p> |
| <b>Gas Risk Assessment</b>  | <p>Given that the site will be significantly disturbed by the construction works on this and the adjacent Isle of Man Ferry terminal, the liberation of gas generated in Waterloo Lock infill may be substantially hampered. Hard cover may induce with significant quantities of clean imported fill material, it is advised that the building design incorporates a proprietary gas proof membrane (i.e Visqueen low permeability Gas Barrier or similar) within a suspended floor slab, to mitigate any potential risks from "off-site" sources.</p>  |
| <b>Waste Classification</b>   | <p>The assessment demonstrated that all soil analyses conform to a Non-Hazardous waste classification.</p> <p>Should any material be destined for landfill, the contractor may wish to carry out Waste Acceptance Criteria (WAC) analyses on the waste to determine if it may be downgraded from 'Non-Hazardous' classification to 'Inert' waste.</p> <p>It should be noted that the final decision on waste classification is at the discretion of the accepting landfill, and it is recommended that consultation with landfill operators be undertaken during the development of the waste management plan.</p>   |
| <b>Foundations Piling Stress Effects on Road Tunnel Ground borne vibrations</b> | <p>See Section 21.0 for full discussion</p>  |
| <b>UXO risk</b>   | <p>A UXO Risk assessment was procured from a specialist consultancy. The report concluded that 'considering the findings of the assessment, a UXO Threat Mitigation Strategy is not required to be in place prior to intrusive engineering works at this site of concern'.</p>   |
| <b>Further Work</b>   | <ul style="list-style-type: none"> <li>• Undertake further geotechnical investigation adjacent to northern elevations of Blocks</li> <li>• Prepare testing and monitoring plan for dock infilling</li> <li>• Undertake vibration monitoring during piling</li> <li>• Prepare completion report including gas protection validation</li> </ul>  |

## References:

1. Burland & Burbidge 'Settlement of foundations on sand and gravel'; Proc Instn Civil Engineers: Part 1 : 1985, 78, 1325-1381
2. GRILLO, O., 'Influence Scale and Influence Chart for Computation of Stresses Due, Respectively, to Surface Point Load and Pile Loads' *Proc 2<sup>nd</sup> Int Conf. Soil Mech. Found. Engrg. Rotterdam (1948) pp. 70-3*

## **APPENDIX A**

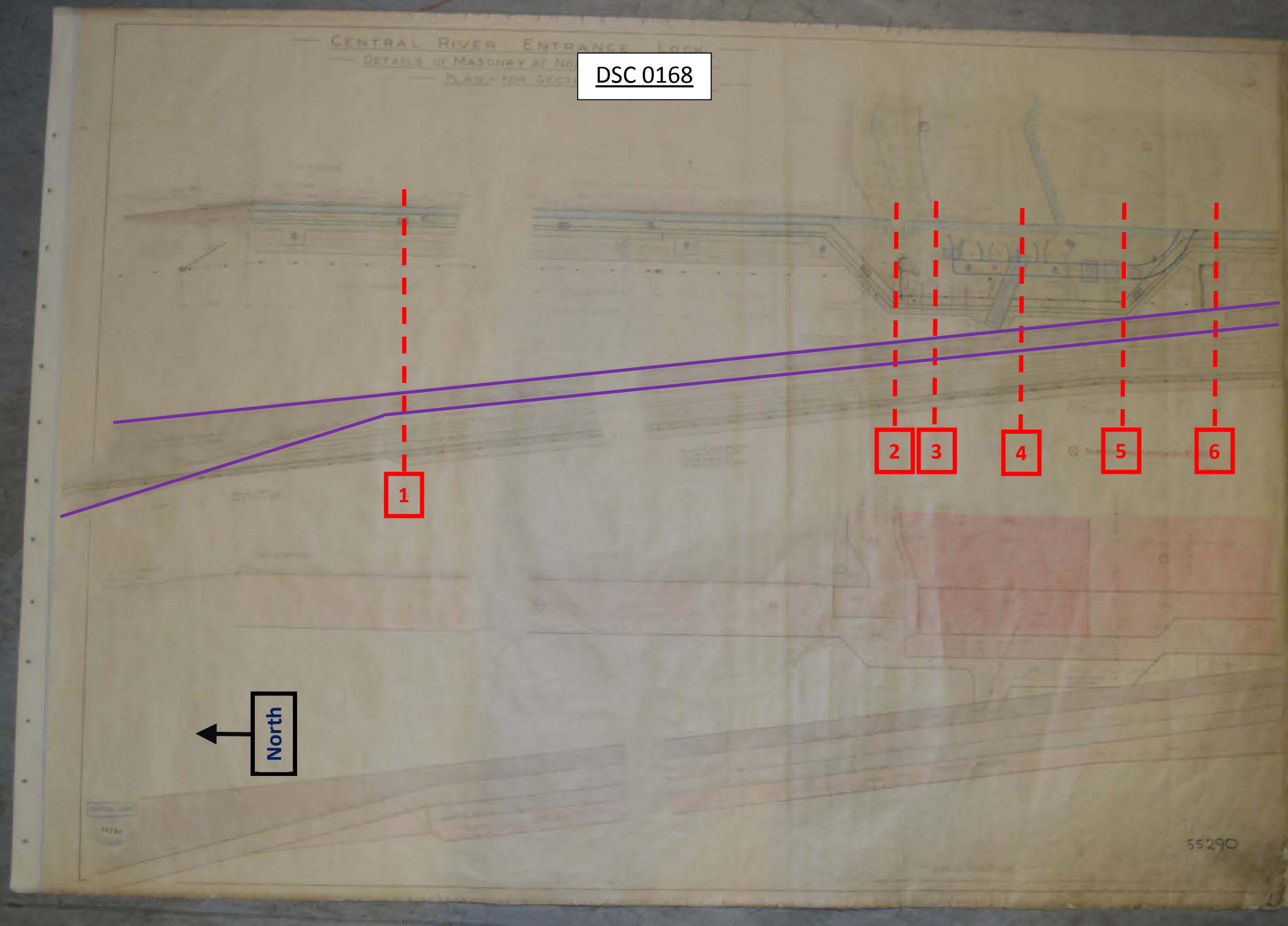
### **DRAWINGS**



Chainages only approximate  
for illustration. See drawings  
for accurate chainages.



DSC 0168



CENTRAL RIVER ENTRANCE LOCK.

DETAILS OF NORTHWEST SIDE.  
PLAN, SEE D<sup>N</sup> 55290.

DSC 0171

Section No. 1

Section No. 2

Section No. 3

Section No. 4

Section No. 5

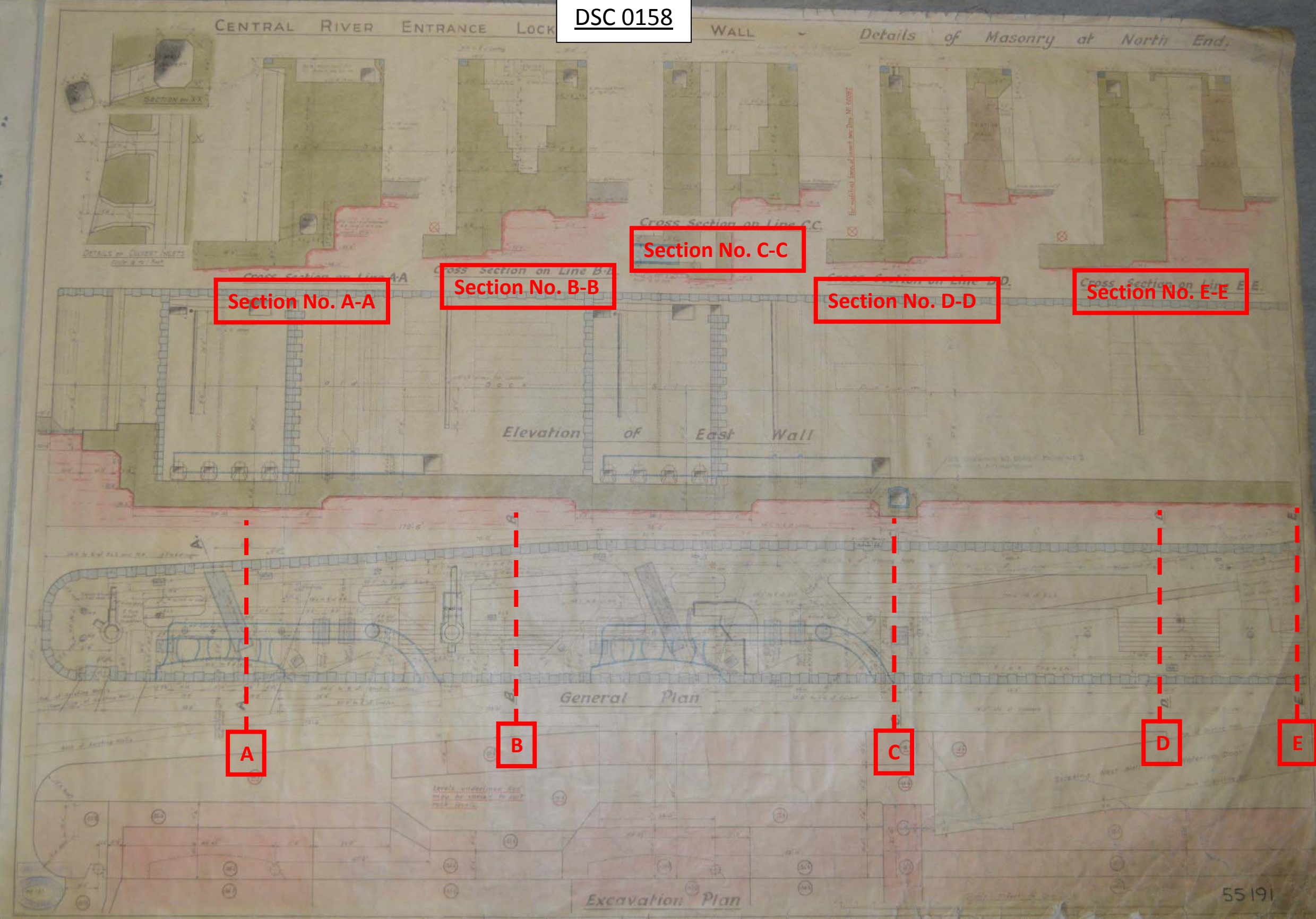
Section No. 6

For modified form of invert see D<sup>N</sup> 62037

55291



DSC 0158



Section No. A-A

Section No. B-B

Section No. C-C

Section No. D-D

Section No. E-E

A

B

C

D

E



DSC 0159

CENTRAL ENTRANCE LOCK.  
WEST WALL OF LOCK.

Section No. 1

Section No. 2

Section No. 3

Section No. 4

Section No. 5

1

2

3

4

5

55234

## **APPENDIX B**


### **SITE PHOTOGRAPHS**





Unit 1  
Deltic Way  
Knowsley Industrial Estate  
Merseyside  
L33 7BA  
e: [enquiries@ccgeotechnical.co.uk](mailto:enquiries@ccgeotechnical.co.uk)  
w: [www.ccgeotechnical.co.uk](http://www.ccgeotechnical.co.uk)

|                           |                                    |
|---------------------------|------------------------------------|
| <b>Site</b>               | CO2, West Waterloo Dock, Liverpool |
| <b>Job Number:</b>        | CCG-C-18-10350                     |
| <b>Photograph Number:</b> | 1                                  |



Unit 1  
Deltic Way  
Knowsley Industrial Estate  
Merseyside  
L33 7BA  
e: [enquiries@ccgeotechnical.co.uk](mailto:enquiries@ccgeotechnical.co.uk)  
w: [www.ccgeotechnical.co.uk](http://www.ccgeotechnical.co.uk)

|                           |                                    |
|---------------------------|------------------------------------|
| <b>Site</b>               | CO2, West Waterloo Dock, Liverpool |
| <b>Job Number:</b>        | CCG-C-18-10350                     |
| <b>Photograph Number:</b> | 2                                  |





Unit 1  
Deltic Way  
Knowsley Industrial Estate  
Merseyside  
L33 7BA  
e: [enquiries@ccgeotechnical.co.uk](mailto:enquiries@ccgeotechnical.co.uk)  
w: [www.ccgeotechnical.co.uk](http://www.ccgeotechnical.co.uk)

|                           |                                    |
|---------------------------|------------------------------------|
| <b>Site</b>               | CO2, West Waterloo Dock, Liverpool |
| <b>Job Number:</b>        | CCG-C-18-10350                     |
| <b>Photograph Number:</b> | 3                                  |



Unit 1  
Deltic Way  
Knowsley Industrial Estate  
Merseyside  
L33 7BA  
e: [enquiries@ccgeotechnical.co.uk](mailto:enquiries@ccgeotechnical.co.uk)  
w: [www.ccgeotechnical.co.uk](http://www.ccgeotechnical.co.uk)


|                           |                                    |
|---------------------------|------------------------------------|
| <b>Site</b>               | CO2, West Waterloo Dock, Liverpool |
| <b>Job Number:</b>        | CCG-C-18-10350                     |
| <b>Photograph Number:</b> | 4                                  |





Unit 1  
Deltic Way  
Knowsley Industrial Estate  
Merseyside  
L33 7BA  
e: [enquiries@ccgeotechnical.co.uk](mailto:enquiries@ccgeotechnical.co.uk)  
w: [www.ccgeotechnical.co.uk](http://www.ccgeotechnical.co.uk)

|                           |                                    |
|---------------------------|------------------------------------|
| <b>Site</b>               | CO2, West Waterloo Dock, Liverpool |
| <b>Job Number:</b>        | CCG-C-18-10350                     |
| <b>Photograph Number:</b> | 5                                  |



Unit 1  
Deltic Way  
Knowsley Industrial Estate  
Merseyside  
L33 7BA  
e: [enquiries@ccgeotechnical.co.uk](mailto:enquiries@ccgeotechnical.co.uk)  
w: [www.ccgeotechnical.co.uk](http://www.ccgeotechnical.co.uk)

|                           |                                    |
|---------------------------|------------------------------------|
| <b>Site</b>               | CO2, West Waterloo Dock, Liverpool |
| <b>Job Number:</b>        | CCG-C-18-10350                     |
| <b>Photograph Number:</b> | 6                                  |





Unit 1  
Deltic Way  
Knowsley Industrial Estate  
Merseyside  
L33 7BA  
e: [enquiries@ccgeotechnical.co.uk](mailto:enquiries@ccgeotechnical.co.uk)  
w: [www.ccgeotechnical.co.uk](http://www.ccgeotechnical.co.uk)

|                           |                                    |
|---------------------------|------------------------------------|
| <b>Site</b>               | CO2, West Waterloo Dock, Liverpool |
| <b>Job Number:</b>        | CCG-C-18-10350                     |
| <b>Photograph Number:</b> | 7                                  |







Unit 1  
Deltic Way  
Knowsley Industrial Estate  
Merseyside  
L33 7BA  
e: [enquiries@ccgeotechnical.co.uk](mailto:enquiries@ccgeotechnical.co.uk)  
w: [www.ccgeotechnical.co.uk](http://www.ccgeotechnical.co.uk)

|                           |                                    |
|---------------------------|------------------------------------|
| <b>Site</b>               | CO2, West Waterloo Dock, Liverpool |
| <b>Job Number:</b>        | CCG-C-18-10350                     |
| <b>Photograph Number:</b> | 8                                  |





Unit 1  
Deltic Way  
Knowsley Industrial Estate  
Merseyside  
L33 7BA  
e: [enquiries@ccgeotechnical.co.uk](mailto:enquiries@ccgeotechnical.co.uk)  
w: [www.ccgeotechnical.co.uk](http://www.ccgeotechnical.co.uk)

|                           |                                    |
|---------------------------|------------------------------------|
| <b>Site</b>               | CO2, West Waterloo Dock, Liverpool |
| <b>Job Number:</b>        | CCG-C-18-10350                     |
| <b>Photograph Number:</b> | 9                                  |

## **APPENDIX C**

### **HISTORICAL MAPS**





#### Site Details:

A5036 Waterloo Road (Vauxhall,  
Liverpool)

**Client Ref:** 4165  
**Report Ref:** CMAPS-AAG-747728-4165-091018HIS  
**Grid Ref:** 333452, 391297

**Map Name:** 1056 Scale Town Plan

**Map date:** 1848

**Scale:** 1:1,056

**Printed at:** 1:1,056



Surveyed 1848  
Revised N/A  
Edition 1850  
Copyright N/A  
Levelled N/A



Produced by  
Groundsure Insights  
[www.groundsure.com](http://www.groundsure.com)

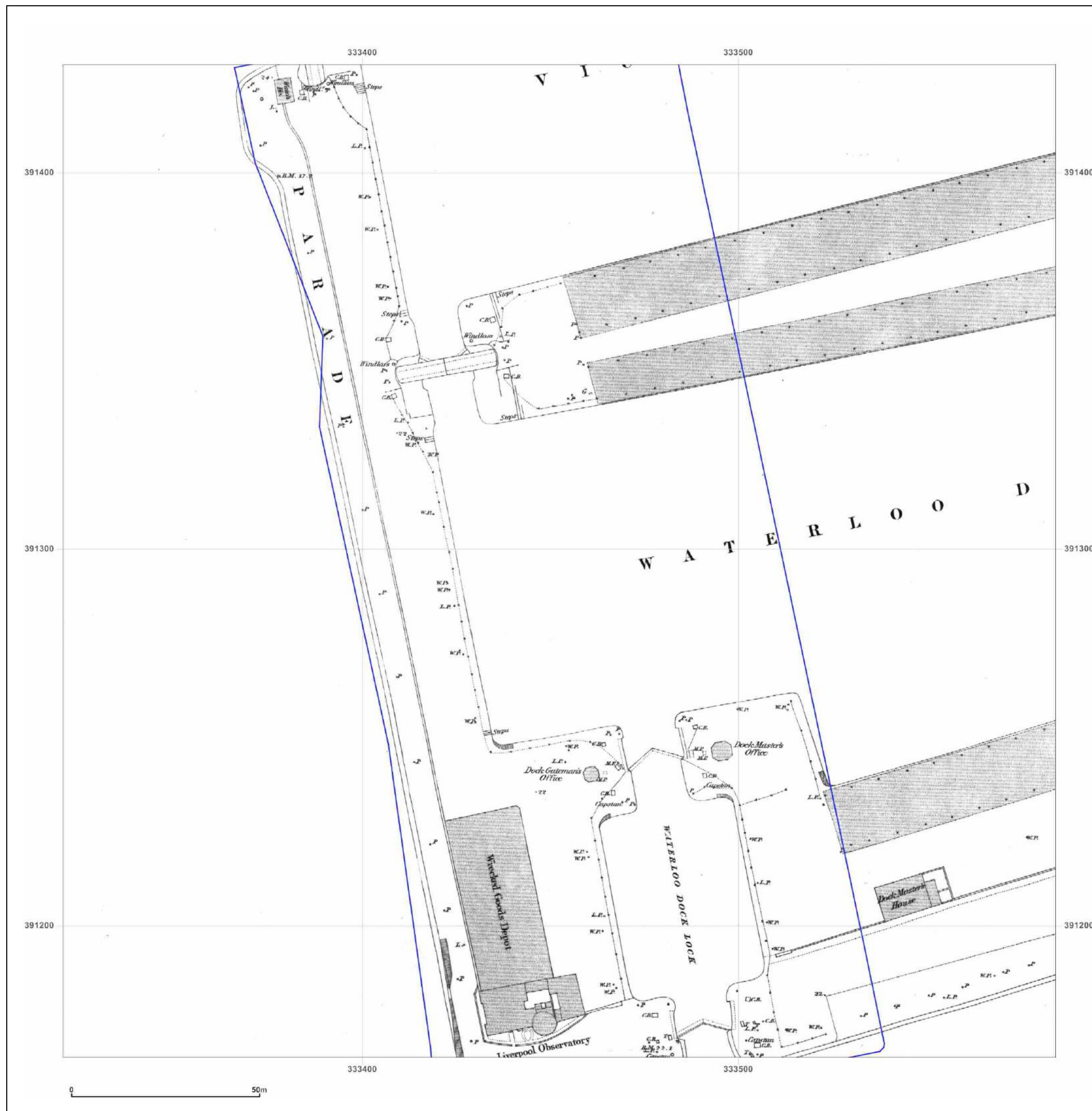


Supplied by:  
[www.centremapslive.com](http://www.centremapslive.com)  
[groundsure@centremaps.com](mailto:groundsure@centremaps.com)

© Crown copyright and database rights 2018 Ordnance Survey 100035207

Production date: 09 October 2018

Map legend available at:  
[www.groundsure.com/sites/default/files/groundsure\\_legend.pdf](http://www.groundsure.com/sites/default/files/groundsure_legend.pdf)





#### Site Details:

A5036 Waterloo Road (Vauxhall,  
Liverpool)

**Client Ref:** 4165  
**Report Ref:** CMAPS-AAG-747728-4165-091018HIS  
**Grid Ref:** 333452, 391297

**Map Name:** 1056 Scale Town Plan

**Map date:** 1850

**Scale:** 1:1,056

**Printed at:** 1:1,056



Surveyed 1848  
Revised N/A  
Edition 1850  
Copyright N/A  
Levelled N/A



Produced by  
Groundsure Insights  
[www.groundsure.com](http://www.groundsure.com)

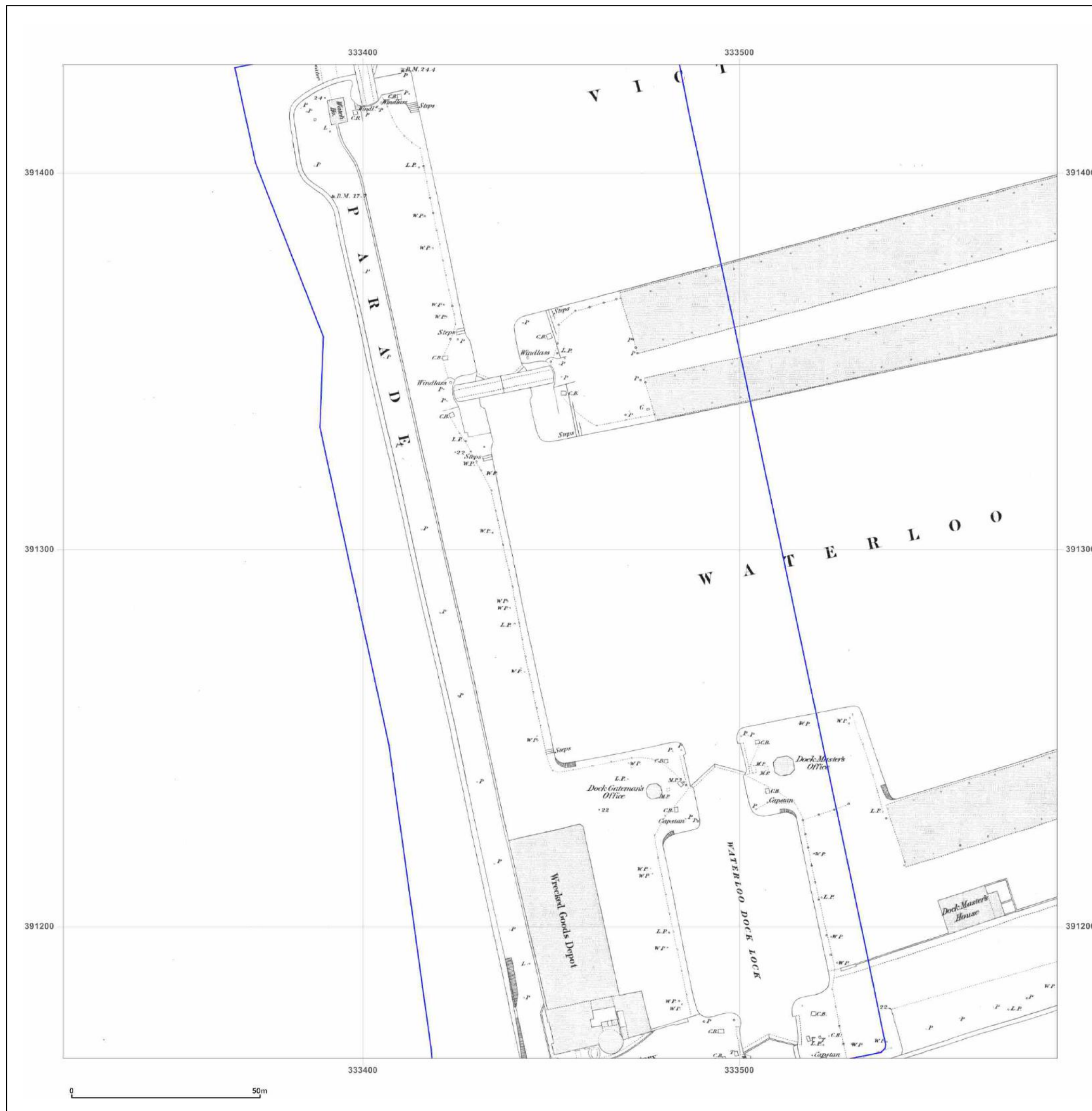


Supplied by:  
[www.centremapslive.com](http://www.centremapslive.com)  
[groundsure@centremaps.com](mailto:groundsure@centremaps.com)

© Crown copyright and database rights 2018 Ordnance Survey 100035207

Production date: 09 October 2018

Map legend available at:  
[www.groundsure.com/sites/default/files/groundsure\\_legend.pdf](http://www.groundsure.com/sites/default/files/groundsure_legend.pdf)







#### Site Details:

A5036 Waterloo Road (Vauxhall, Liverpool)

**Client Ref:** 4165  
**Report Ref:** CMAPS-AAG-747728-4165-091018HIS  
**Grid Ref:** 333452, 391297

**Map Name:** County Series

**Map date:** 1893

**Scale:** 1:2,500

**Printed at:** 1:2,500



Surveyed 1893  
Revised 1893  
Edition N/A  
Copyright N/A  
Levelled N/A

Surveyed 1893  
Revised 1893  
Edition N/A  
Copyright N/A  
Levelled N/A



Produced by  
Groundsure Insights  
[www.groundsure.com](http://www.groundsure.com)

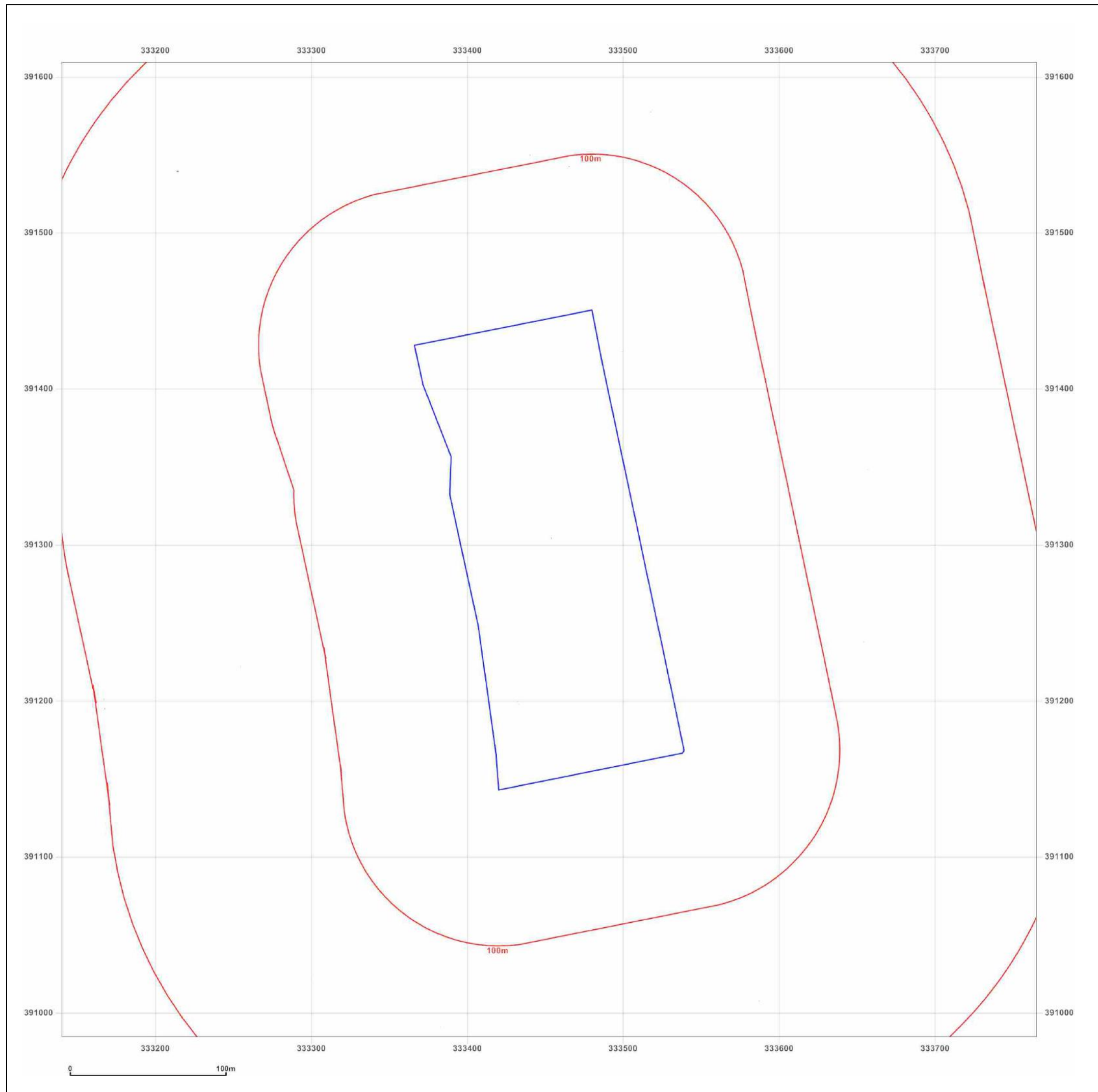


Supplied by:  
[www.centremapslive.com](http://www.centremapslive.com)  
[groundsure@centremaps.com](mailto:groundsure@centremaps.com)

© Crown copyright and database rights 2018 Ordnance Survey 100035207

Production date: 09 October 2018

Map legend available at:  
[www.groundsure.com/sites/default/files/groundsure\\_legend.pdf](http://www.groundsure.com/sites/default/files/groundsure_legend.pdf)



**Site Details:**

A5036 Waterloo Road (Vauxhall,  
Liverpool)


**Client Ref:** 4165  
**Report Ref:** CMAPS-AAG-747728-4165-091018HIS  
**Grid Ref:** 333452, 391297

**Map Name:** County Series

**Map date:** 1899

**Scale:** 1:2,500

**Printed at:** 1:2,500



Surveyed 1899  
Revised 1899  
Edition N/A  
Copyright N/A  
Levelled N/A



Produced by  
Groundsure Insights  
[www.groundsure.com](http://www.groundsure.com)




Supplied by:  
[www.centremapslive.com](http://www.centremapslive.com)  
[groundsure@centremaps.com](mailto:groundsure@centremaps.com)

© Crown copyright and database rights 2018 Ordnance Survey 100035207

Production date: 09 October 2018

Map legend available at:  
[www.groundsure.com/sites/default/files/groundsure\\_legend.pdf](http://www.groundsure.com/sites/default/files/groundsure_legend.pdf)





#### Site Details:

A5036 Waterloo Road (Vauxhall, Liverpool)

**Client Ref:** 4165  
**Report Ref:** CMAPS-AAG-747728-4165-091018HIS  
**Grid Ref:** 333452, 391297

**Map Name:** County Series

**Map date:** 1908

**Scale:** 1:2,500

**Printed at:** 1:2,500



Surveyed 1908  
 Revised 1908  
 Edition N/A  
 Copyright N/A  
 Levelled N/A

Surveyed 1908  
 Revised 1908  
 Edition N/A  
 Copyright N/A  
 Levelled N/A



Produced by  
 Groundsure Insights  
[www.groundsure.com](http://www.groundsure.com)




Supplied by:  
[www.centremapslive.com](http://www.centremapslive.com)  
[groundsure@centremaps.com](mailto:groundsure@centremaps.com)

© Crown copyright and database rights 2018 Ordnance Survey 100035207

Production date: 09 October 2018

Map legend available at:  
[www.groundsure.com/sites/default/files/groundsure\\_legend.pdf](http://www.groundsure.com/sites/default/files/groundsure_legend.pdf)



**Site Details:**

A5036 Waterloo Road (Vauxhall,  
Liverpool)


**Client Ref:** 4165  
**Report Ref:** CMAPS-AAG-747728-4165-091018HIS  
**Grid Ref:** 333452, 391297

**Map Name:** County Series

**Map date:** 1911

**Scale:** 1:2,500

**Printed at:** 1:2,500



Surveyed 1911  
Revised 1911  
Edition N/A  
Copyright N/A  
Levelled N/A



Produced by  
Groundsure Insights  
[www.groundsure.com](http://www.groundsure.com)



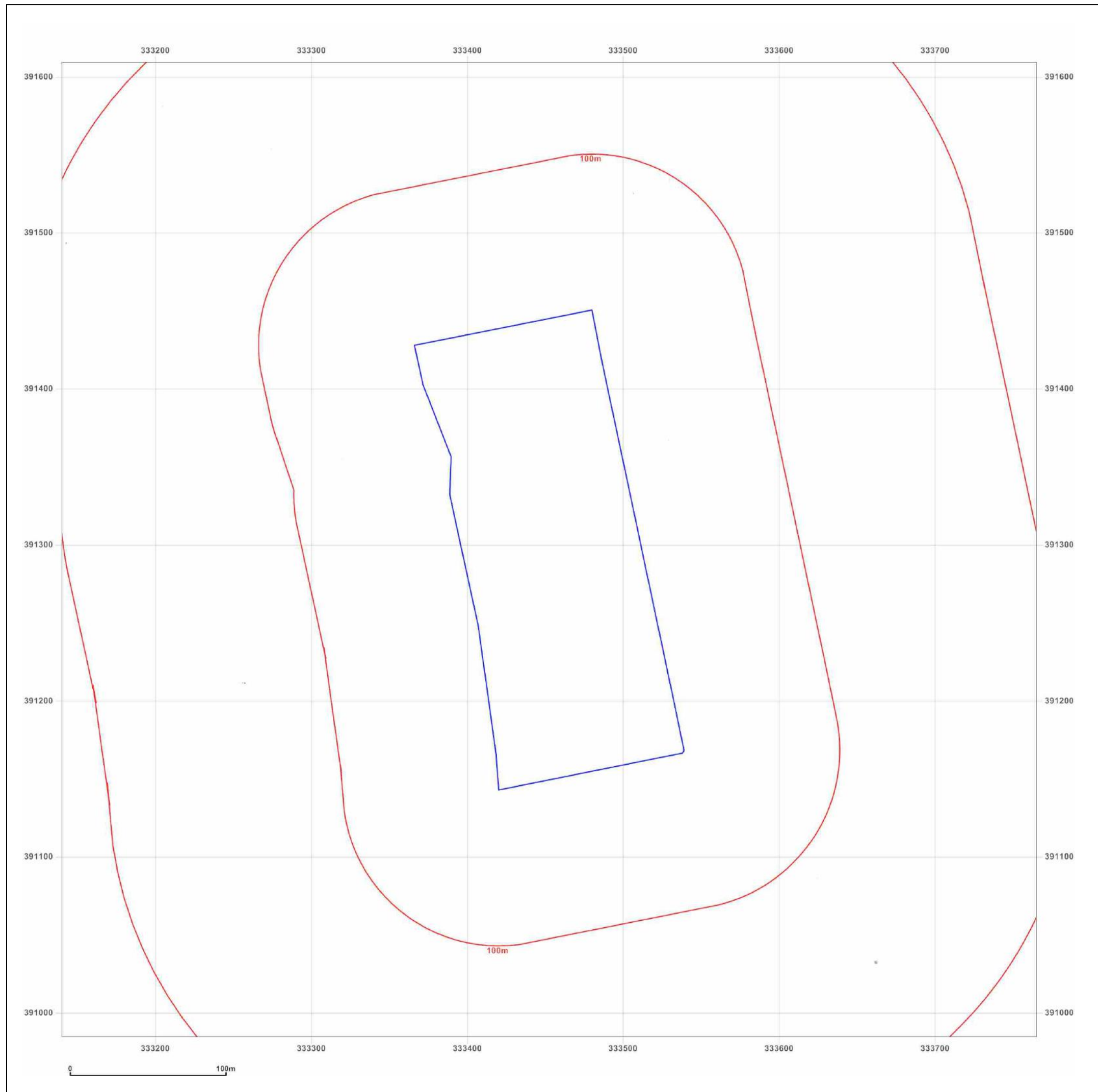
Supplied by:  
[www.centremapslive.com](http://www.centremapslive.com)  
[groundsure@centremaps.com](mailto:groundsure@centremaps.com)

© Crown copyright and database rights 2018 Ordnance Survey 100035207

Production date: 09 October 2018

Map legend available at:  
[www.groundsure.com/sites/default/files/groundsure\\_legend.pdf](http://www.groundsure.com/sites/default/files/groundsure_legend.pdf)





**Site Details:**

A5036 Waterloo Road (Vauxhall,  
Liverpool)


**Client Ref:** 4165  
**Report Ref:** CMAPS-AAG-747728-4165-091018HIS  
**Grid Ref:** 333452, 391297

**Map Name:** County Series

**Map date:** 1926

**Scale:** 1:2,500

**Printed at:** 1:2,500



Surveyed 1926  
Revised 1926  
Edition N/A  
Copyright N/A  
Levelled N/A



Produced by  
Groundsure Insights  
[www.groundsure.com](http://www.groundsure.com)



Supplied by:  
[www.centremapslive.com](http://www.centremapslive.com)  
[groundsure@centremaps.com](mailto:groundsure@centremaps.com)

© Crown copyright and database rights 2018 Ordnance Survey 100035207

Production date: 09 October 2018

Map legend available at:  
[www.groundsure.com/sites/default/files/groundsure\\_legend.pdf](http://www.groundsure.com/sites/default/files/groundsure_legend.pdf)





#### Site Details:

A5036 Waterloo Road (Vauxhall, Liverpool)

**Client Ref:** 4165  
**Report Ref:** CMAPS-AAG-747728-4165-091018HIS  
**Grid Ref:** 333452, 391297

**Map Name:** County Series

**Map date:** 1927

**Scale:** 1:2,500

**Printed at:** 1:2,500



Surveyed 1927  
 Revised 1927  
 Edition N/A  
 Copyright N/A  
 Levelled N/A

Surveyed 1927  
 Revised 1927  
 Edition N/A  
 Copyright N/A  
 Levelled N/A



Produced by  
 Groundsure Insights  
[www.groundsure.com](http://www.groundsure.com)




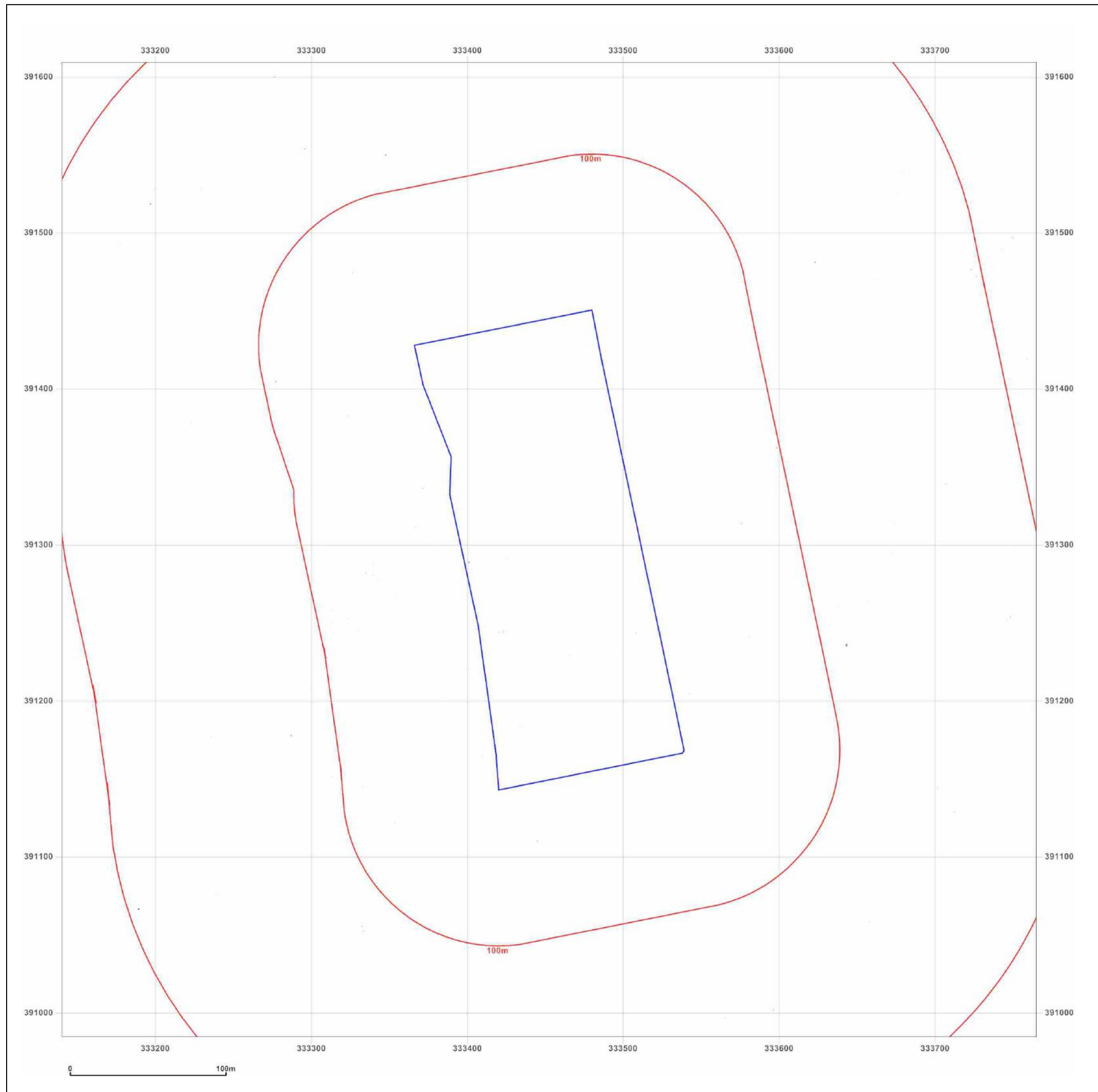
Supplied by:  
[www.centremapslive.com](http://www.centremapslive.com)  
[groundsure@centremaps.com](mailto:groundsure@centremaps.com)

© Crown copyright and database rights 2018 Ordnance Survey 100035207

Production date: 09 October 2018

Map legend available at:  
[www.groundsure.com/sites/default/files/groundsure\\_legend.pdf](http://www.groundsure.com/sites/default/files/groundsure_legend.pdf)





**Site Details:**

A5036 Waterloo Road (Vauxhall,  
Liverpool)


**Client Ref:** 4165  
**Report Ref:** CMAPS-AAG-747728-4165-091018HIS  
**Grid Ref:** 333452, 391297

**Map Name:** County Series

**Map date:** 1935

**Scale:** 1:2,500

**Printed at:** 1:2,500



Surveyed 1935  
Revised 1935  
Edition N/A  
Copyright N/A  
Levelled N/A



Produced by  
Groundsure Insights  
[www.groundsure.com](http://www.groundsure.com)



Supplied by:  
[www.centremapslive.com](http://www.centremapslive.com)  
[groundsure@centremaps.com](mailto:groundsure@centremaps.com)

© Crown copyright and database rights 2018 Ordnance Survey 100035207

Production date: 09 October 2018

Map legend available at:  
[www.groundsure.com/sites/default/files/groundsure\\_legend.pdf](http://www.groundsure.com/sites/default/files/groundsure_legend.pdf)



#### Site Details:

A5036 Waterloo Road (Vauxhall,  
Liverpool)

**Client Ref:** 4165  
**Report Ref:** CMAPS-AAG-747728-4165-091018HIS  
**Grid Ref:** 333452, 391297

**Map Name:** National Grid

**Map date:** 1953

**Scale:** 1:1,250

**Printed at:** 1:2,000



Surveyed 1953  
Revised 1953  
Edition N/A  
Copyright N/A  
Levelled 1947

Surveyed 1953  
Revised 1953  
Edition N/A  
Copyright N/A  
Levelled 1947

Surveyed 1953  
Revised 1953  
Edition N/A  
Copyright N/A  
Levelled 1947

Surveyed 1953  
Revised 1953  
Edition N/A  
Copyright N/A  
Levelled 1947



Produced by  
Groundsure Insights  
[www.groundsure.com](http://www.groundsure.com)

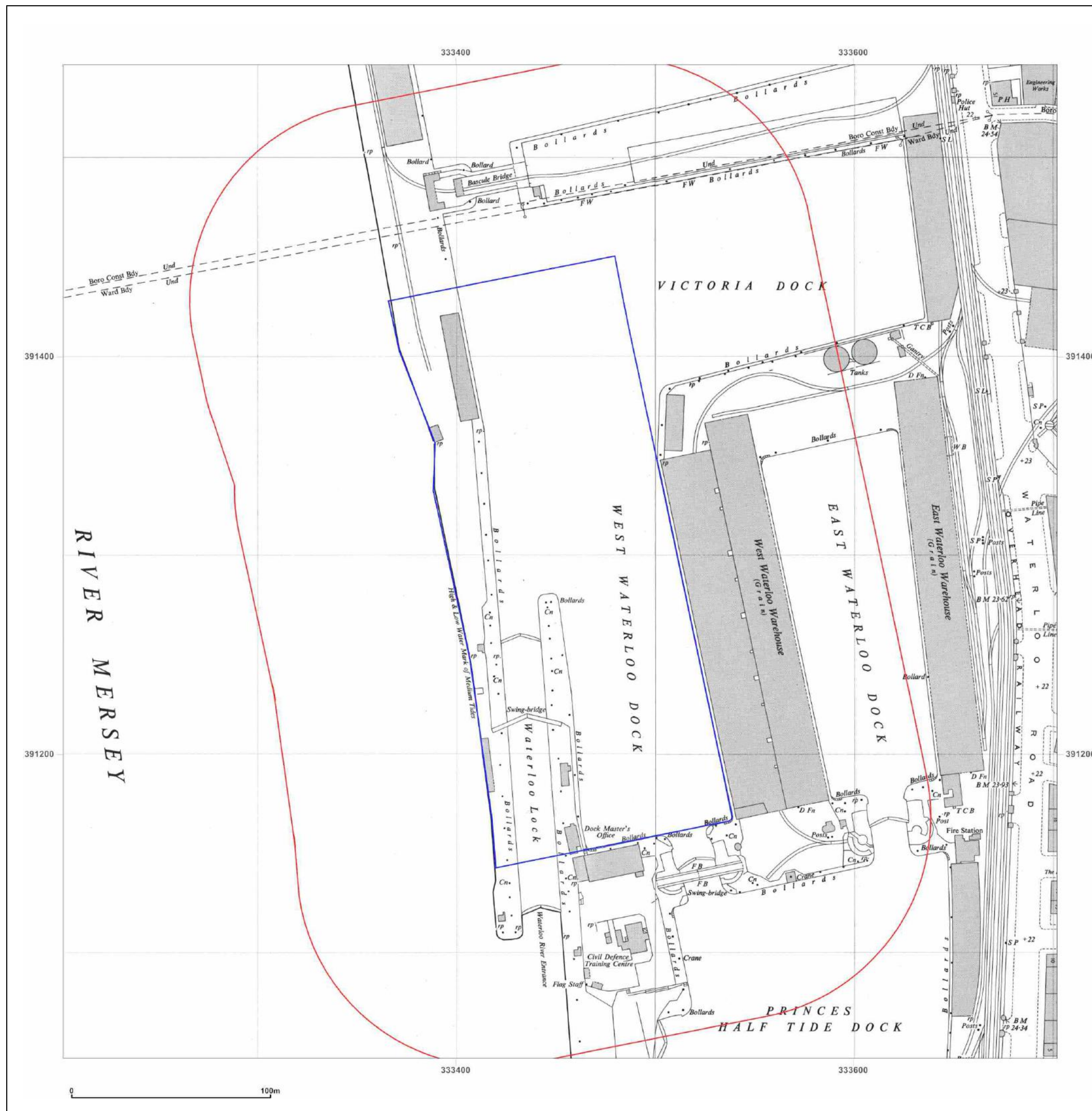


Supplied by:  
[www.centremapslive.com](http://www.centremapslive.com)  
[groundsure@centremaps.com](mailto:groundsure@centremaps.com)

© Crown copyright and database rights 2018 Ordnance Survey 100035207

Production date: 09 October 2018

Map legend available at:  
[www.groundsure.com/sites/default/files/groundsure\\_legend.pdf](http://www.groundsure.com/sites/default/files/groundsure_legend.pdf)







#### Site Details:

A5036 Waterloo Road (Vauxhall,  
Liverpool)

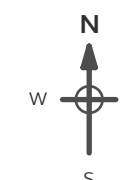
**Client Ref:** 4165  
**Report Ref:** CMAPS-AAG-747728-4165-091018HIS  
**Grid Ref:** 333452, 391297

**Map Name:** National Grid

**Map date:** 1954

**Scale:** 1:1,250

**Printed at:** 1:2,000



Surveyed N/A  
Revised N/A  
Edition N/A  
Copyright N/A  
Levelled N/A

Surveyed N/A  
Revised N/A  
Edition N/A  
Copyright N/A  
Levelled N/A

Surveyed N/A  
Revised N/A  
Edition N/A  
Copyright N/A  
Levelled N/A

Surveyed N/A  
Revised N/A  
Edition N/A  
Copyright N/A  
Levelled N/A



Produced by  
Groundsure Insights  
[www.groundsure.com](http://www.groundsure.com)

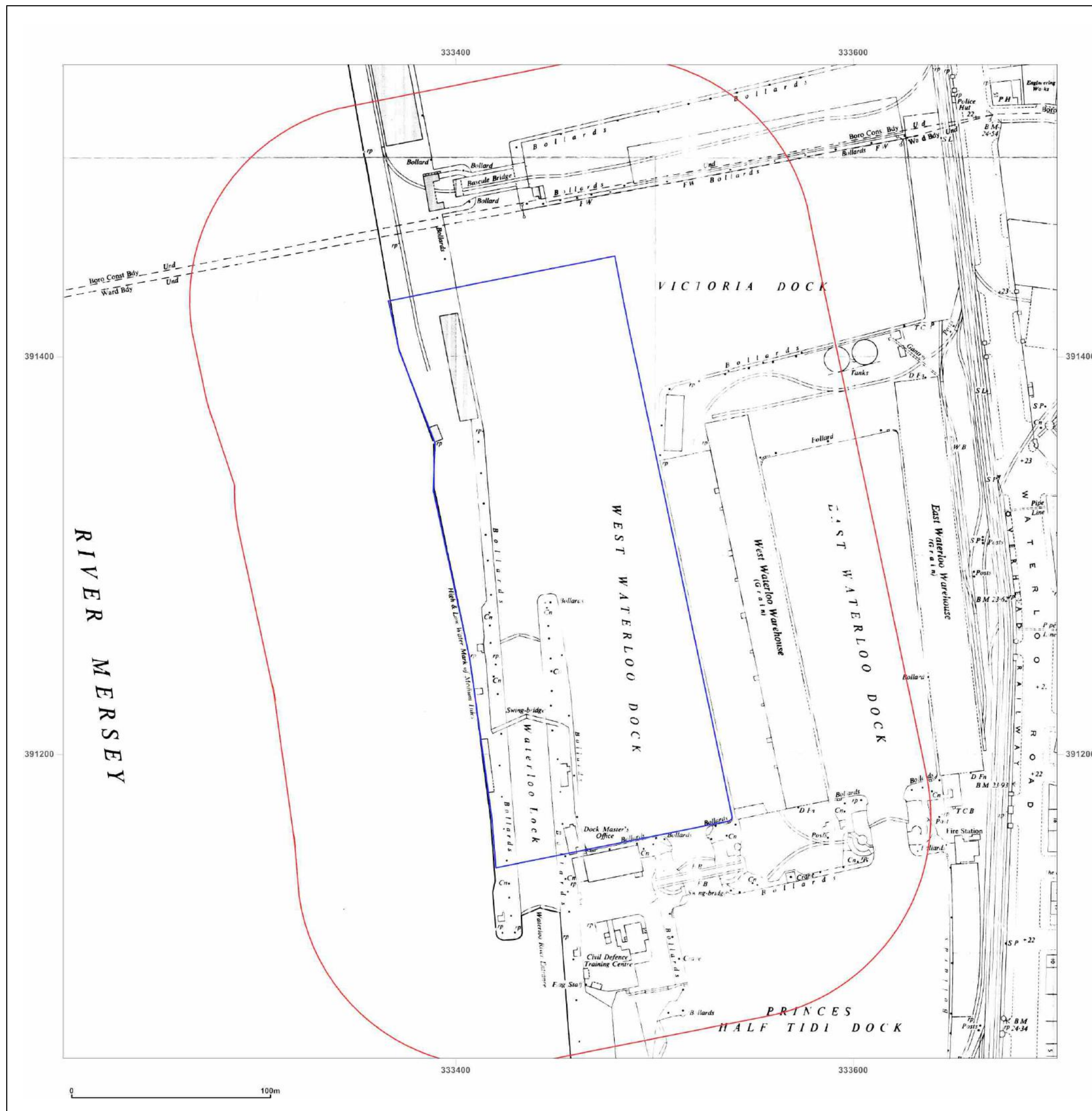


Supplied by:  
[www.centremapslive.com](http://www.centremapslive.com)  
[groundsure@centremaps.com](mailto:groundsure@centremaps.com)


© Crown copyright and database rights 2018 Ordnance Survey 100035207

Production date: 09 October 2018

Map legend available at:  
[www.groundsure.com/sites/default/files/groundsure\\_legend.pdf](http://www.groundsure.com/sites/default/files/groundsure_legend.pdf)







#### Site Details:

A5036 Waterloo Road (Vauxhall, Liverpool)

**Client Ref:** 4165  
**Report Ref:** CMAPS-AAG-747728-4165-091018HIS  
**Grid Ref:** 333452, 391297

**Map Name:** National Grid

**Map date:** 1953-1955

**Scale:** 1:2,500

**Printed at:** 1:2,500



Surveyed 1953  
Revised 1953  
Edition 1955  
Copyright N/A  
Levelled 1947

Surveyed 1954  
Revised 1954  
Edition 1955  
Copyright N/A  
Levelled 1947



Produced by  
Groundsure Insights  
[www.groundsure.com](http://www.groundsure.com)



Supplied by:  
[www.centremapslive.com](http://www.centremapslive.com)  
[groundsure@centremaps.com](mailto:groundsure@centremaps.com)

© Crown copyright and database rights 2018 Ordnance Survey 100035207

Production date: 09 October 2018

Map legend available at:  
[www.groundsure.com/sites/default/files/groundsure\\_legend.pdf](http://www.groundsure.com/sites/default/files/groundsure_legend.pdf)





#### Site Details:

A5036 Waterloo Road (Vauxhall,  
Liverpool)

**Client Ref:** 4165  
**Report Ref:** CMAPS-AAG-747728-4165-091018HIS  
**Grid Ref:** 333452, 391297

**Map Name:** National Grid

**Map date:** 1958-1962

**Scale:** 1:1,250

**Printed at:** 1:2,000



Surveyed 1953  
Revised 1962  
Edition N/A  
Copyright 1962  
Levelled 1960

Surveyed 1953  
Revised 1958  
Edition N/A  
Copyright N/A  
Levelled 1947

Surveyed 1953  
Revised 1962  
Edition N/A  
Copyright 1962  
Levelled 1960



Produced by  
Groundsure Insights  
[www.groundsure.com](http://www.groundsure.com)



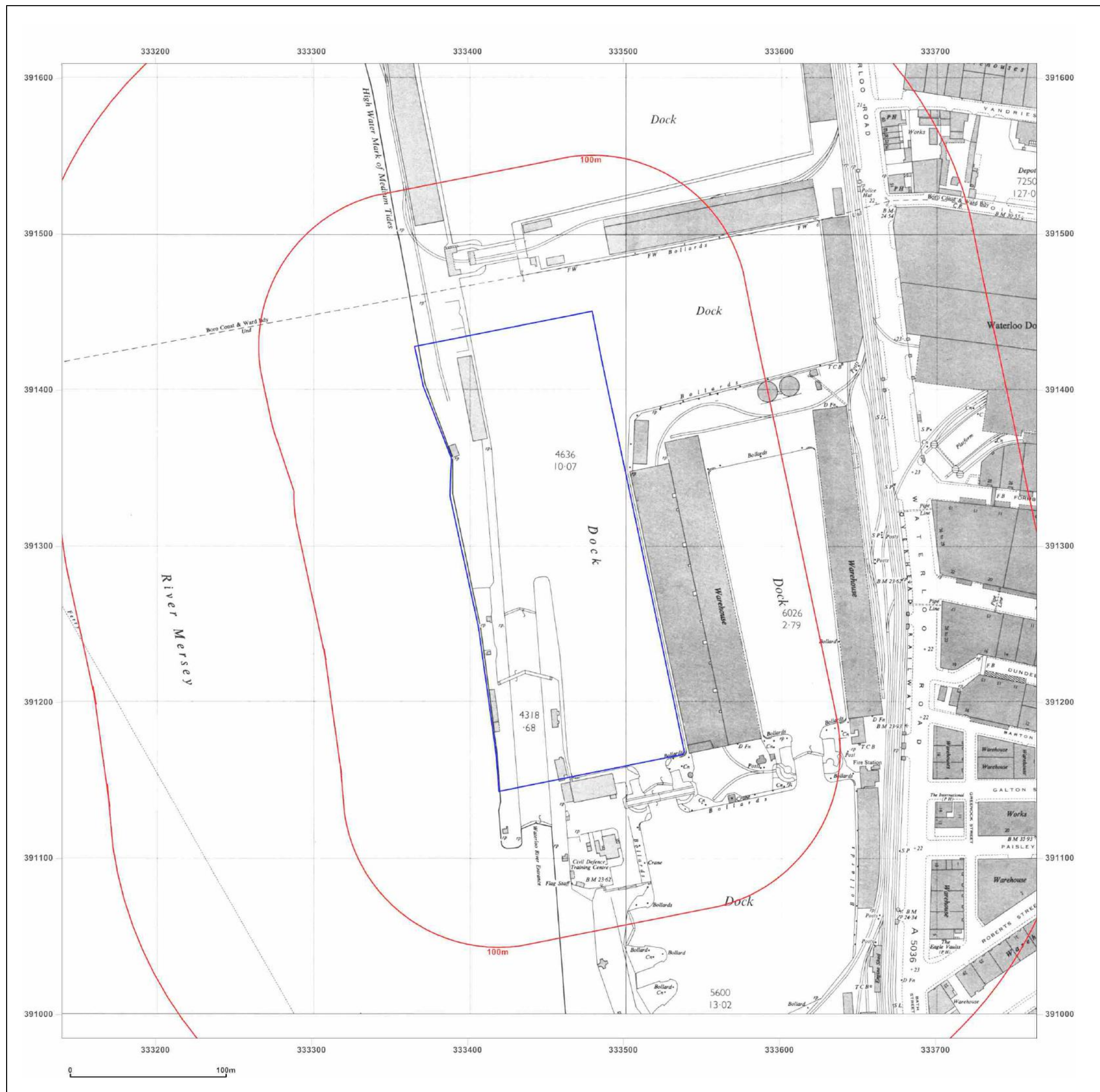
Supplied by:  
[www.centremapslive.com](http://www.centremapslive.com)  
[groundsure@centremaps.com](mailto:groundsure@centremaps.com)

© Crown copyright and database rights 2018 Ordnance Survey 100035207

Production date: 09 October 2018

Map legend available at:  
[www.groundsure.com/sites/default/files/groundsure\\_legend.pdf](http://www.groundsure.com/sites/default/files/groundsure_legend.pdf)





#### Site Details:

A5036 Waterloo Road (Vauxhall,  
Liverpool)

**Client Ref:** 4165  
**Report Ref:** CMAPS-AAG-747728-4165-091018HIS  
**Grid Ref:** 333452, 391297

**Map Name:** National Grid

**Map date:** 1962

**Scale:** 1:2,500

**Printed at:** 1:2,500



Surveyed 1962  
Revised 1962  
Edition 1964  
Copyright 1964  
Levelled 1960



Produced by  
Groundsure Insights  
[www.groundsure.com](http://www.groundsure.com)



Supplied by:  
[www.centremapslive.com](http://www.centremapslive.com)  
[groundsure@centremaps.com](mailto:groundsure@centremaps.com)

© Crown copyright and database rights 2018 Ordnance Survey 100035207

Production date: 09 October 2018

Map legend available at:  
[www.groundsure.com/sites/default/files/groundsure\\_legend.pdf](http://www.groundsure.com/sites/default/files/groundsure_legend.pdf)





#### Site Details:

A5036 Waterloo Road (Vauxhall,  
Liverpool)

**Client Ref:** 4165  
**Report Ref:** CMAPS-AAG-747728-4165-091018HIS  
**Grid Ref:** 333452, 391297

**Map Name:** National Grid

**Map date:** 1964

**Scale:** 1:2,500

**Printed at:** 1:2,500



Surveyed N/A  
Revised N/A  
Edition N/A  
Copyright N/A  
Levelled N/A



Produced by  
Groundsure Insights  
[www.groundsure.com](http://www.groundsure.com)

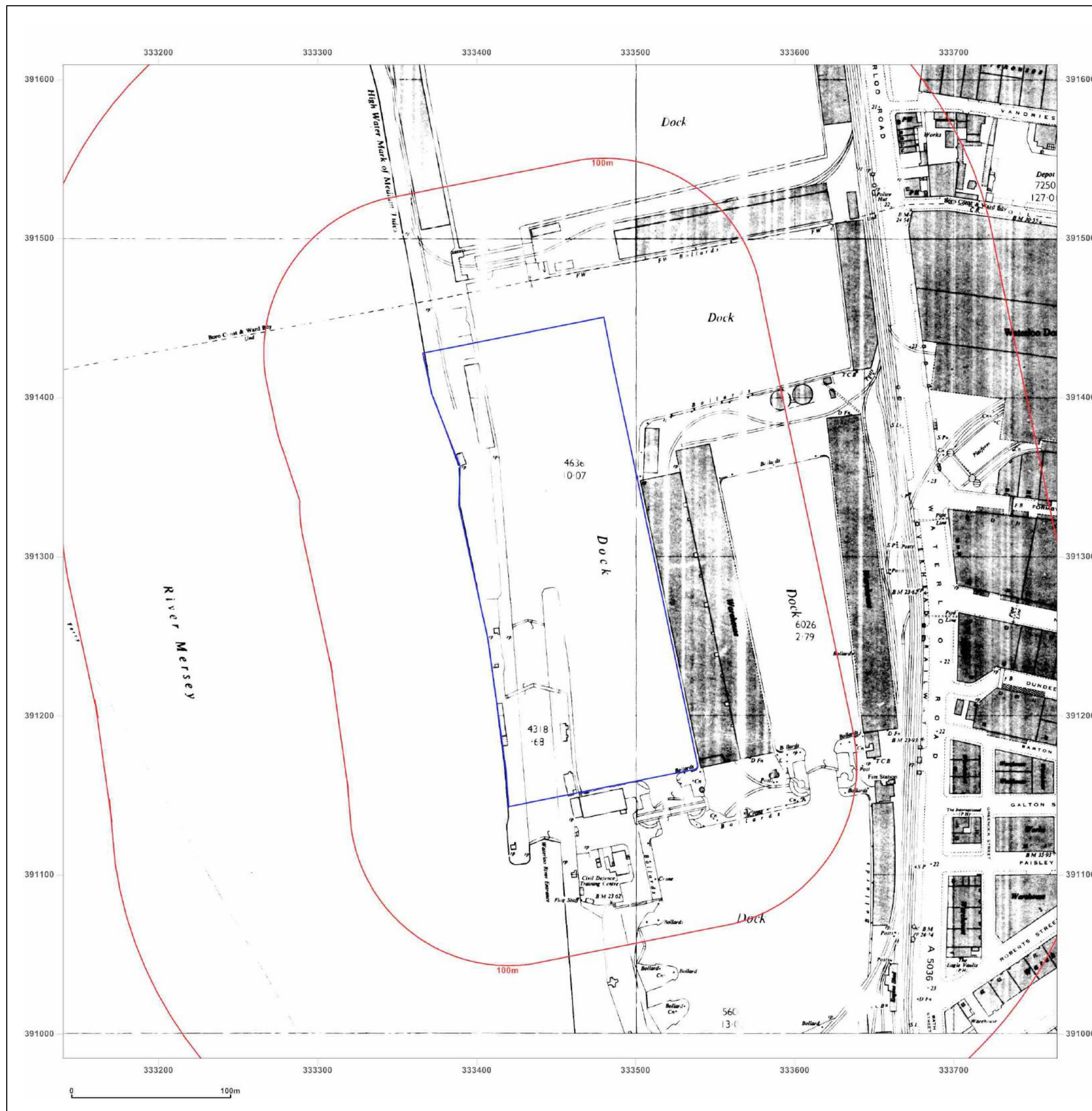


Supplied by:  
[www.centremapslive.com](http://www.centremapslive.com)  
[groundsure@centremaps.com](mailto:groundsure@centremaps.com)

© Crown copyright and database rights 2018 Ordnance Survey 100035207

Production date: 09 October 2018

Map legend available at:  
[www.groundsure.com/sites/default/files/groundsure\\_legend.pdf](http://www.groundsure.com/sites/default/files/groundsure_legend.pdf)







#### Site Details:

A5036 Waterloo Road (Vauxhall,  
Liverpool)

**Client Ref:** 4165  
**Report Ref:** CMAPS-AAG-747728-4165-091018HIS  
**Grid Ref:** 333452, 391297

**Map Name:** National Grid

**Map date:** 1967-1969

**Scale:** 1:1,250

**Printed at:** 1:2,000



Surveyed 1953  
Revised 1967  
Edition N/A  
Copyright 1967  
Levelled 1960

Surveyed 1953  
Revised 1968  
Edition N/A  
Copyright 1969  
Levelled 1960



Produced by  
Groundsure Insights  
[www.groundsure.com](http://www.groundsure.com)



Supplied by:  
[www.centremapslive.com](http://www.centremapslive.com)  
groundsure@centremaps.com

© Crown copyright and database rights 2018 Ordnance Survey 100035207

Production date: 09 October 2018

Map legend available at:  
[www.groundsure.com/sites/default/files/groundsure\\_legend.pdf](http://www.groundsure.com/sites/default/files/groundsure_legend.pdf)





#### Site Details:

A5036 Waterloo Road (Vauxhall,  
Liverpool)

**Client Ref:** 4165  
**Report Ref:** CMAPS-AAG-747728-4165-091018HIS  
**Grid Ref:** 333452, 391297

**Map Name:** National Grid

**Map date:** 1974-1975

**Scale:** 1:1,250

**Printed at:** 1:2,000



Surveyed N/A  
Revised N/A  
Edition N/A  
Copyright 1974  
Levelled N/A

Surveyed N/A  
Revised N/A  
Edition N/A  
Copyright 1974  
Levelled N/A

Surveyed 1953  
Revised 1974  
Edition N/A  
Copyright 1975  
Levelled 1960

Surveyed 1953  
Revised 1974  
Edition N/A  
Copyright 1975  
Levelled 1960



Produced by  
Groundsure Insights  
[www.groundsure.com](http://www.groundsure.com)

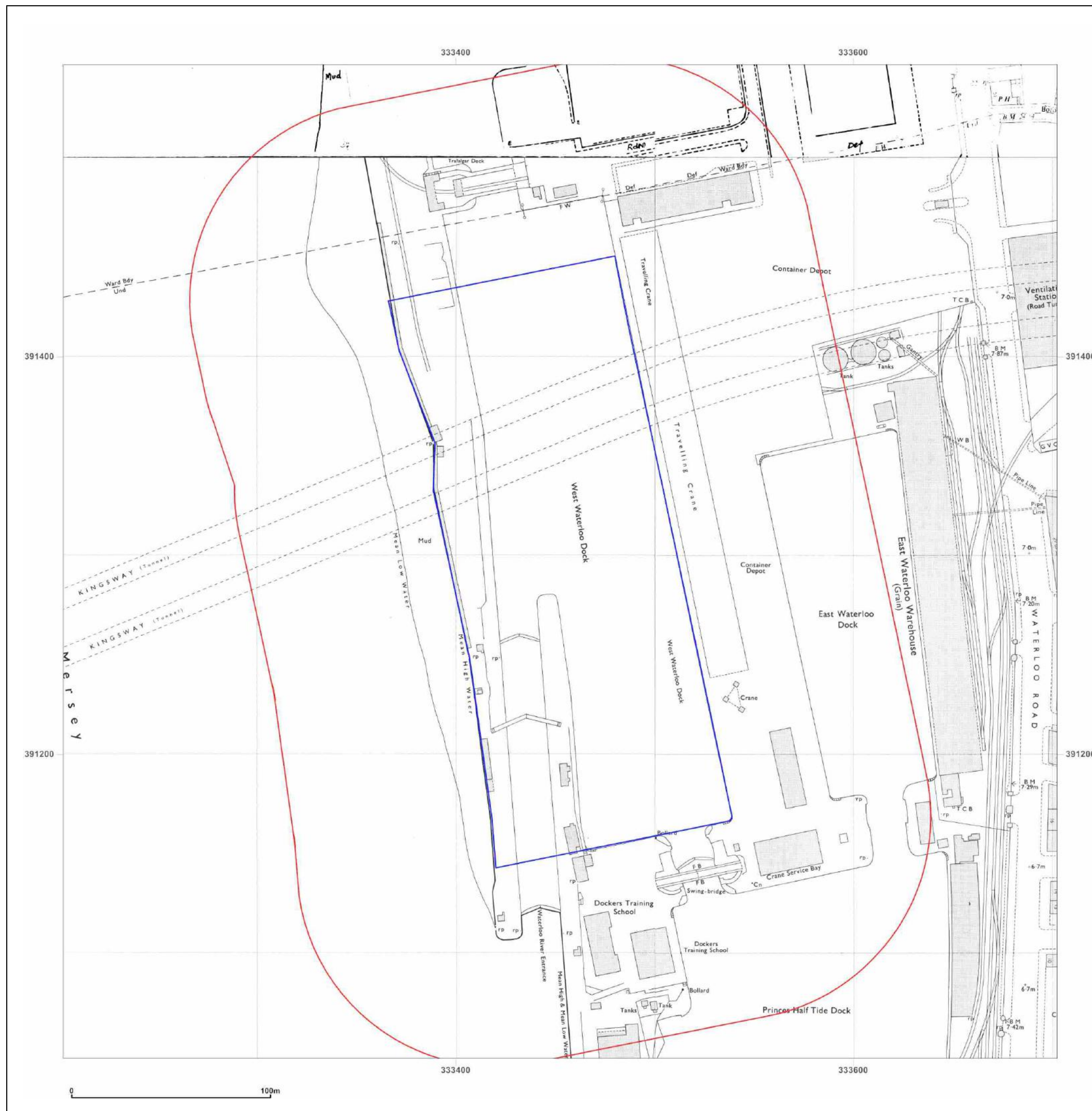


Supplied by:  
[www.centremapslive.com](http://www.centremapslive.com)  
[groundsure@centremaps.com](mailto:groundsure@centremaps.com)

© Crown copyright and database rights 2018 Ordnance Survey 100035207

Production date: 09 October 2018

Map legend available at:  
[www.groundsure.com/sites/default/files/groundsure\\_legend.pdf](http://www.groundsure.com/sites/default/files/groundsure_legend.pdf)







#### Site Details:

A5036 Waterloo Road (Vauxhall,  
Liverpool)

**Client Ref:** 4165  
**Report Ref:** CMAPS-AAG-747728-4165-091018HIS  
**Grid Ref:** 333452, 391297

**Map Name:** National Grid

**Map date:** 1982-1984

**Scale:** 1:1,250

**Printed at:** 1:2,000



Surveyed 1960  
Revised 1984  
Edition N/A  
Copyright 1984  
Levelled 1960

Surveyed N/A  
Revised N/A  
Edition N/A  
Copyright 1982  
Levelled 1960



Produced by  
Groundsure Insights  
[www.groundsure.com](http://www.groundsure.com)

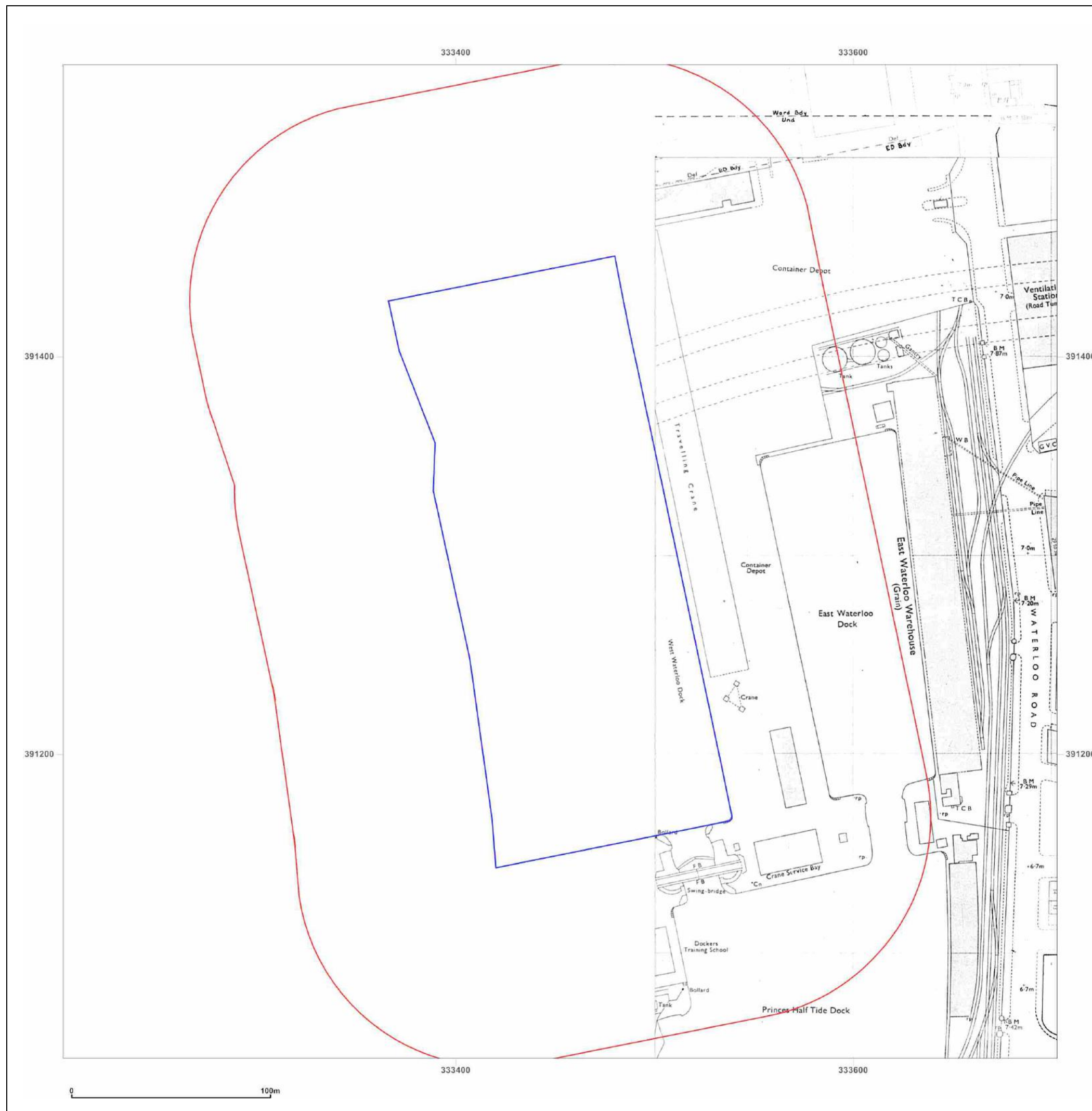


Supplied by:  
[www.centremapslive.com](http://www.centremapslive.com)  
[groundsure@centremaps.com](mailto:groundsure@centremaps.com)

© Crown copyright and database rights 2018 Ordnance Survey 100035207

Production date: 09 October 2018

Map legend available at:  
[www.groundsure.com/sites/default/files/groundsure\\_legend.pdf](http://www.groundsure.com/sites/default/files/groundsure_legend.pdf)







#### Site Details:

A5036 Waterloo Road (Vauxhall,  
Liverpool)

**Client Ref:** 4165  
**Report Ref:** CMAPS-AAG-747728-4165-091018HIS  
**Grid Ref:** 333452, 391297

**Map Name:** National Grid

**Map date:** 1983-1984

**Scale:** 1:1,250

**Printed at:** 1:2,000



Surveyed 1960  
Revised 1984  
Edition N/A  
Copyright 1984  
Levelled 1960

Surveyed N/A  
Revised N/A  
Edition N/A  
Copyright 1983  
Levelled 1960



Produced by  
Groundsure Insights  
[www.groundsure.com](http://www.groundsure.com)

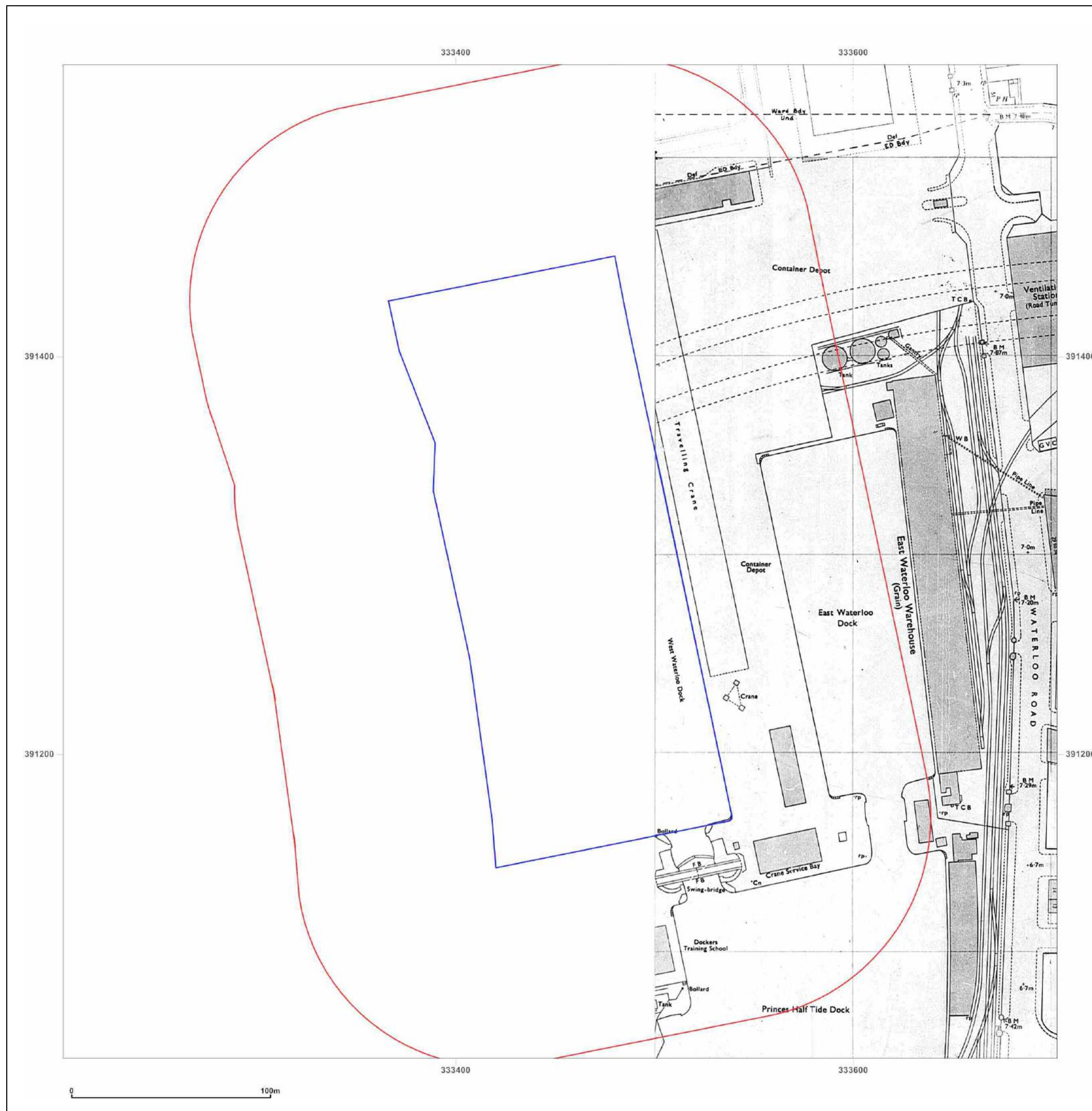


Supplied by:  
[www.centremapslive.com](http://www.centremapslive.com)  
[groundsure@centremaps.com](mailto:groundsure@centremaps.com)

© Crown copyright and database rights 2018 Ordnance Survey 100035207

Production date: 09 October 2018

Map legend available at:  
[www.groundsure.com/sites/default/files/groundsure\\_legend.pdf](http://www.groundsure.com/sites/default/files/groundsure_legend.pdf)







#### Site Details:

A5036 Waterloo Road (Vauxhall,  
Liverpool)

**Client Ref:** 4165  
**Report Ref:** CMAPS-AAG-747728-4165-091018HIS  
**Grid Ref:** 333452, 391297

**Map Name:** National Grid

**Map date:** 1993

**Scale:** 1:1,250

**Printed at:** 1:2,000



Surveyed N/A  
Revised N/A  
Edition N/A  
Copyright 1993  
Levelled N/A

Surveyed N/A  
Revised N/A  
Edition N/A  
Copyright 1993  
Levelled N/A

Surveyed N/A  
Revised N/A  
Edition N/A  
Copyright 1993  
Levelled N/A

Surveyed N/A  
Revised N/A  
Edition N/A  
Copyright 1993  
Levelled N/A



Produced by  
Groundsure Insights  
[www.groundsure.com](http://www.groundsure.com)

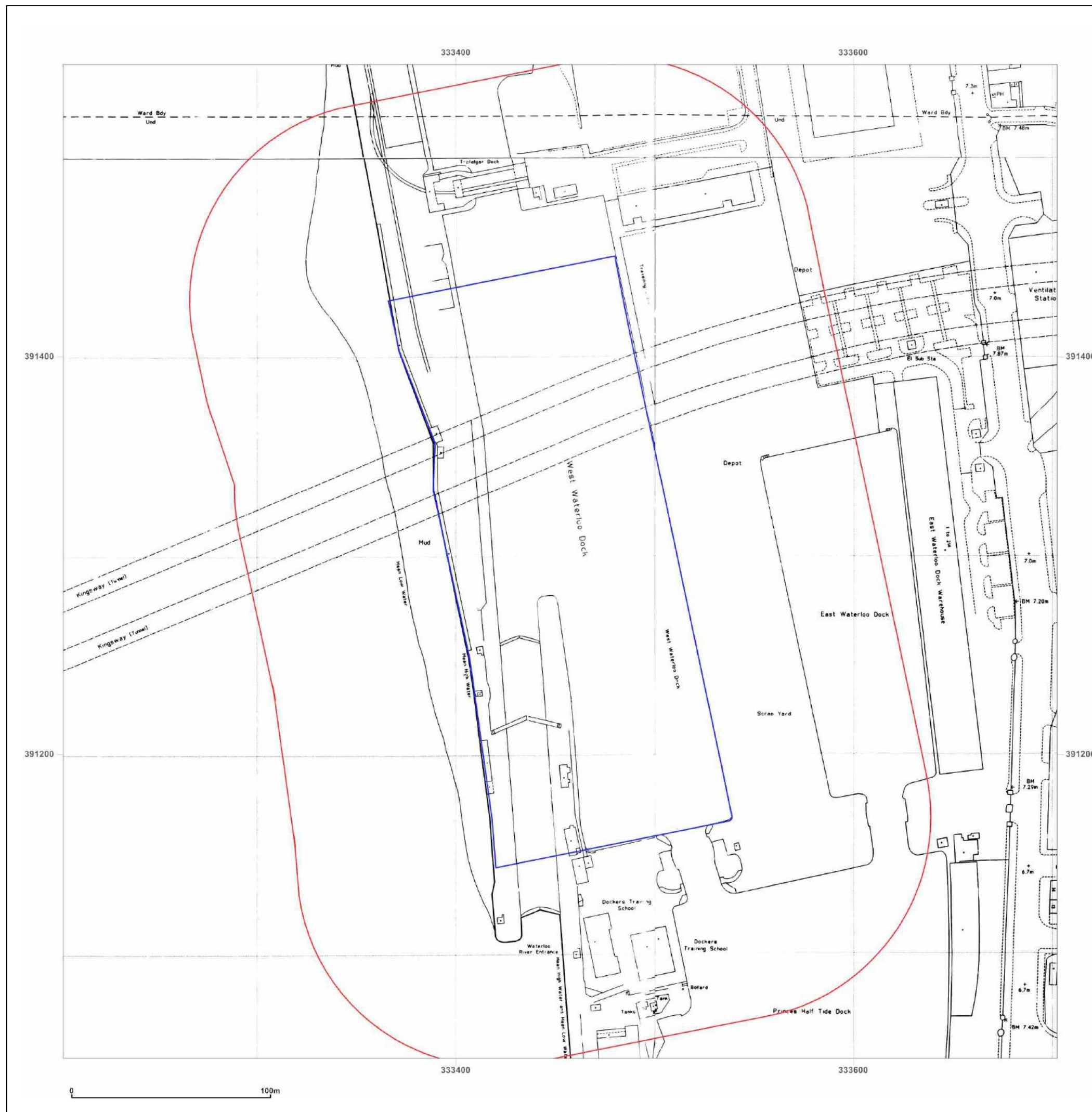


Supplied by:  
[www.centremapslive.com](http://www.centremapslive.com)  
[groundsure@centremaps.com](mailto:groundsure@centremaps.com)

© Crown copyright and database rights 2018 Ordnance Survey 100035207

Production date: 09 October 2018

Map legend available at:  
[www.groundsure.com/sites/default/files/groundsure\\_legend.pdf](http://www.groundsure.com/sites/default/files/groundsure_legend.pdf)





#### Site Details:

A5036 Waterloo Road (Vauxhall,  
Liverpool)

**Client Ref:** 4165  
**Report Ref:** CMAPS-AAG-747728-4165-091018HIS  
**Grid Ref:** 333452, 391297

**Map Name:** National Grid

**Map date:** 1993

**Scale:** 1:1,250

**Printed at:** 1:2,000



Surveyed N/A  
Revised N/A  
Edition N/A  
Copyright 1993  
Levelled N/A



Produced by  
Groundsure Insights  
[www.groundsure.com](http://www.groundsure.com)

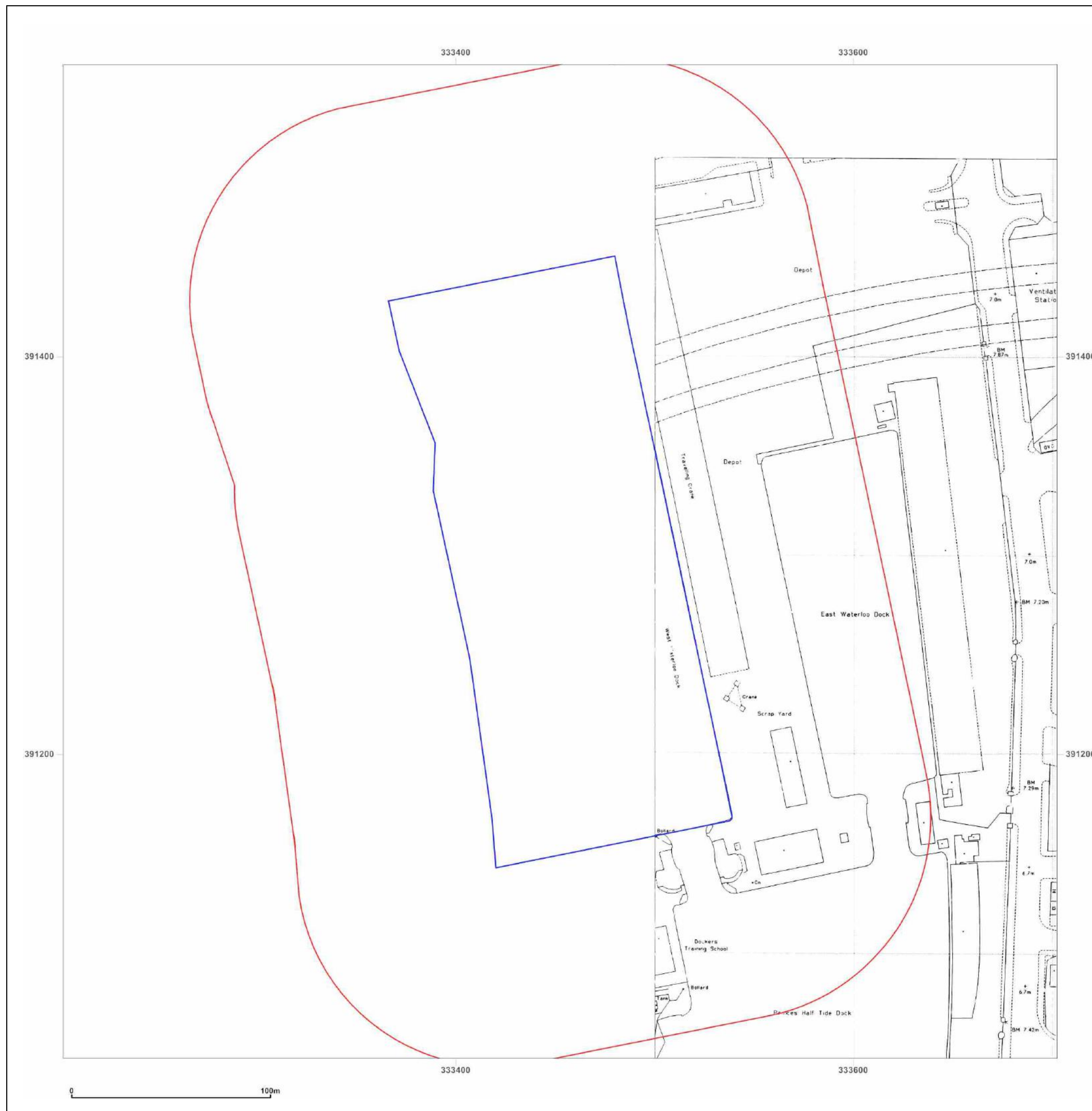


Supplied by:  
[www.centremapslive.com](http://www.centremapslive.com)  
[groundsure@centremaps.com](mailto:groundsure@centremaps.com)

© Crown copyright and database rights 2018 Ordnance Survey 100035207

Production date: 09 October 2018

Map legend available at:  
[www.groundsure.com/sites/default/files/groundsure\\_legend.pdf](http://www.groundsure.com/sites/default/files/groundsure_legend.pdf)







#### Site Details:

A5036 Waterloo Road (Vauxhall,  
Liverpool)


**Client Ref:** 4165  
**Report Ref:** CMAPS-AAG-747728-4165-091018HIS  
**Grid Ref:** 333452, 391297

**Map Name:** National Grid

**Map date:** 1993

**Scale:** 1:1,250

**Printed at:** 1:2,000



Surveyed 1993  
Revised 1993  
Edition N/A  
Copyright 1993  
Levelled N/A



Produced by  
Groundsure Insights  
[www.groundsure.com](http://www.groundsure.com)

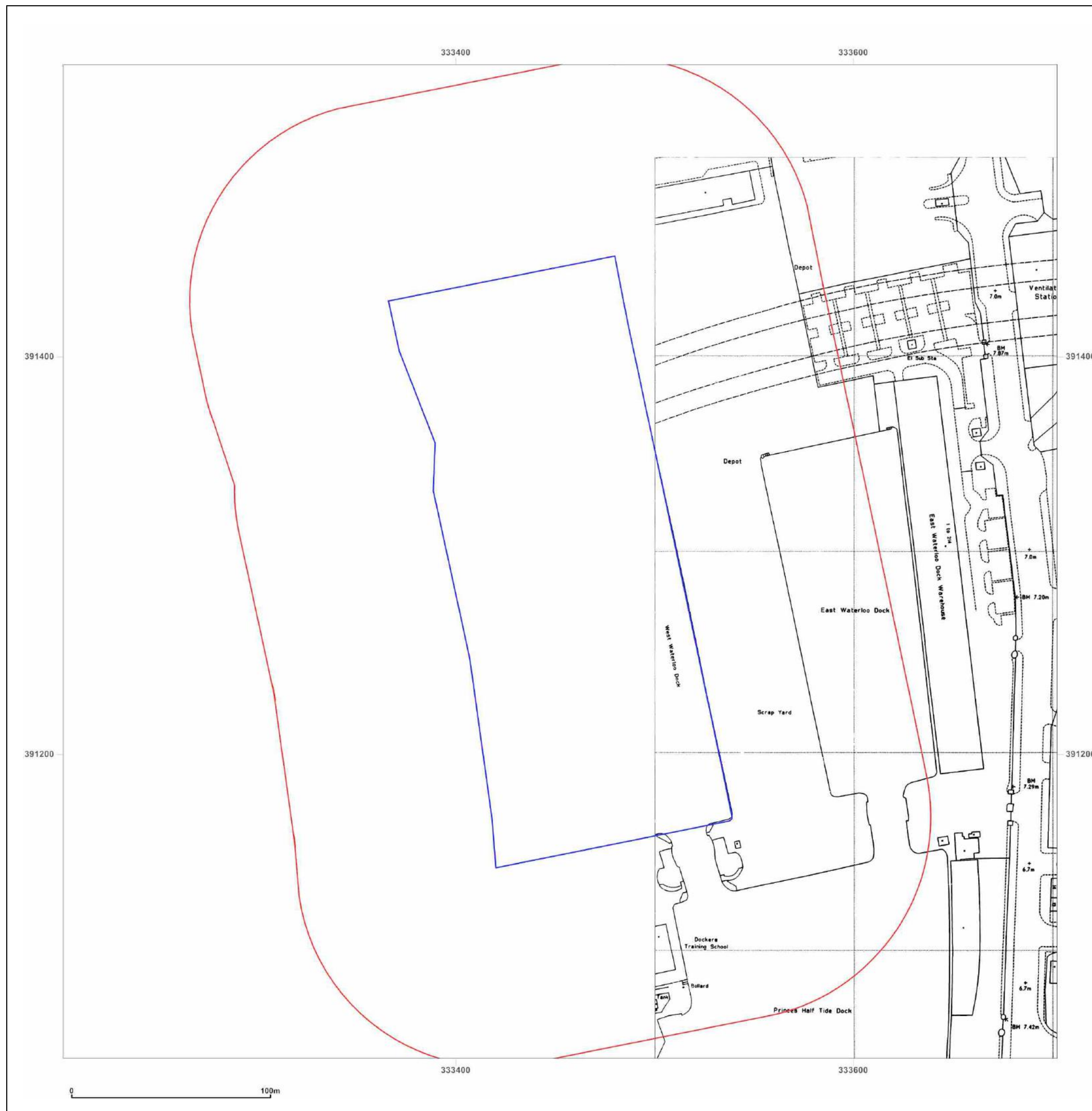


Supplied by:  
[www.centremapslive.com](http://www.centremapslive.com)  
[groundsure@centremaps.com](mailto:groundsure@centremaps.com)

© Crown copyright and database rights 2018 Ordnance Survey 100035207

Production date: 09 October 2018

Map legend available at:  
[www.groundsure.com/sites/default/files/groundsure\\_legend.pdf](http://www.groundsure.com/sites/default/files/groundsure_legend.pdf)





## **APPENDIX D**

### **SAMPLING METHODOLOGY**



## ***SAMPLING, SAMPLE TRANSPORTATION, AND FIELD MONITORING PROTOCOLS***

Soil, water and gas sampling and monitoring methodologies employed by **CC GEOTECHNICAL LTD** are presented hereunder.

### **SAMPLING OF SOIL FOR CHEMICAL ANALYSIS**

Soil samples may be recovered from a variety of intrusive investigation methods including *inter alia* dynamic sampling boreholes, cable percussion boreholes, machine or manual excavation of trial pits.

All equipment which has the potential to introduce extraneous materials into soils – borehole casings, sampling drilling rods, borehole sampling tools, hand tools such as trowels and spades etc. – must be cleaned by jet washing before initial use and between sampling positions.

#### **Cable Percussion Boreholes**

In this method of investigation disturbed bulk and small disturbed samples are recovered at regular depth increments throughout the length of the borehole. Each bulk/small disturbed sample is uniquely labelled with the Project Name / Project No / Borehole No / Depth / Date. Where possible, samples are immediately scanned by PID.

#### **Light Dynamic Sampling Boreholes**

In this method of investigation samples are recovered in relatively undisturbed 1m long Perspex liners. Each liner is uniquely labelled with the Project Name / Project No / Borehole No / Depth / Date. The liner tubes are sealed by air tight caps fitted at each end, and are temporarily stored out of sunlight. Where possible, samples are immediately split, scanned by PID, logged and subsampled. In the event that splitting and logging on site is not practicable, then the liners are immediately transported to the laboratory where they are immediately split, scanned by PID, logged and subsampled.

#### **Trial Pits**

Samples are to be taken from the bucket of an excavator and placed in appropriate airtight containers. Each container is uniquely labelled with the Project No / Trial Pit No / Depth / Date. The samples are then immediately placed in a cool box chilled by ice packs, and the boxes are sealed for transportation to the chemical laboratory.

#### **Sampling Containers**

Containers used to store soil samples are selected dependant on the required analysis. The testing laboratory will be consulted should there be any doubt as to the correct sampling container. Typically, a minimum of 1nr 1kg plastic tub, 1nr 500g plastic tub, 1nr 250g amber glass jar and 2nr glass vials are taken at each sample depth. Samples held on site awaiting same day courier collection are stored at 4°C in a cool box. Only in circumstances where same day collection cannot be arranged are samples held overnight, and in this event all samples are refrigerated at 4 °C either on site (if a refrigerator is available) or at CC GEOTECHNICAL soil laboratory. Courier collection is then arranged for immediate pick up the following day.

#### **Chain of Custody records**

A Chain of Custody Record (CoC) is to be sent with each batch of samples submitted to the testing laboratory. A copy of the CoC will be made available for inspection by the client, their agents, or any requesting regulatory authority.

### **HEADSPACE ANALYSES**

Duplicate subsamples of all soil samples selected for laboratory analysis may be taken for headspace analyses.

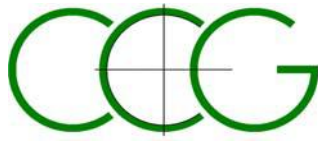
Headspace analysis is undertaken using a MiniRae 2000 Photo Ionisation Detector (PID). In the test method, an amber glass jar is half filled with soil, and the lid is sealed with aluminium foil secured by an elastic band. The jar and contents are agitated for 30 seconds and left for a minimum of 30 minutes out of direct sunlight for the headspace to achieve equilibrium. The PID then pierces the seal and the maximum reading is recorded. Prevailing weather conditions and ambient air temperature are also recorded.

The PID headspace results are recorded on the exploratory borehole or trial pit logs.

PID headspace data is then used to inform the chemical testing schedule for volatile organic compounds analyses.

### **SAMPLING OF GROUNDWATER FOR CHEMICAL ANALYSIS**

Groundwater is sampled from standpipes or piezometers installed during borehole drilling. On completion of the construction of the standpipe, the installation is initially developed by removing up to 10 x the internal volume of the installation. The volume of water purged is recorded. The installation is then typically left for a week for hydraulic equilibrium to be restored.



Prior to sampling the standpipe, the depth to the water table, and the depth to the base of the installation are monitored using an electronic dipmeter. In circumstances where free phase product is suspected to be present, then an 'Interface Meter' is used to determine the free phase film thickness.

A minimum of 3 x the installation volume is then removed. The pH of the water is then monitored and the sample is taken when the change in pH between any two consecutive extracts is less than 10%. The volume of water removed is recorded.

A sample comprises of a minimum of 3 litres. Two litres are taken in amber glass bottles, and one litre in a plastic bottle.

To avoid cross-contamination one bailer is used per position.

The samples are uniquely labelled with Project Name / Project No / Borehole No / Depth / Date Sampled. They are placed in a cool box chilled by ice packs, and the containers are sealed for transportation to the laboratory.

Once the samples are received in the **CC GEOTECHNICAL LTD** laboratory, the samples are stored in a refrigerator and returned to the cool boxes once collected.

Water taken from the installations are taken back to the **CC GEOTECHNICAL LTD** laboratory and disposed.

Other data recorded in the sampling comprises:

- Volume of water removed during development of well
- Volume of water removed during purging of the well
- Results of on-site pH analyses
- Sample appearance – colour, suspended solids

## **MONITORING OF GAS**

Prior to embarking on a gas-monitoring round, all equipment is checked for functionality and the calibration status is confirmed.

At the commencement of the monitoring round, the prevailing weather conditions, air temperature, barometric pressure and direction of movement of barometric pressure are recorded.

The flow meter is first attached to the standpipe valve, and the flow rate is measured (peak and steady flow) for 1 minute. The results are recorded in  $\text{l.hr}^{-1}$ . The flow meter tube is protected from the effects of wind by aligning the exhaust downwind.

Following measurement of borehole flow rate, the installation is left for a minimum of 10 minutes for the headspace to restore equilibrium.


Once the gas in the installation has regained equilibrium, the gas analyser is connected and monitoring commences. The peak and steady state readings for  $\text{CH}_4$ ,  $\text{CO}_2$ ,  $\text{CO}$ ,  $\text{H}_2\text{S}$  and  $\text{CO}$  are recorded. The steady state is monitored for a minimum of one minute, and possibly up to a maximum of 10 minutes where fluctuations continue.


When the monitoring is complete, the depth to the water table, and the depth to the base of the well are monitored using an electronic dipmeter. In circumstances where free phase product is suspected to be present, then an 'Interface Meter' is used to determine the free phase film thickness.





## **APPENDIX E**

### **BOREHOLE LOGS**




|  |   |                             |                            |                                  |                                    |   |   |                       |  |
|--|---|-----------------------------|----------------------------|----------------------------------|------------------------------------|---|---|-----------------------|--|
|  | Contract Name:<br>West Waterloo Dock, Liverpool |                             |                            | Client:<br>Romal Capital         |                                    |   | Borehole ID:<br><b>BH1</b>  |                       |  |
|  | Contract Number:<br>CCG-C-18-10350              | Date Started:<br>18-09-2018 | Logged By:<br>DO           | Checked By:<br>CB                | Status:<br>FINAL                   |   |   |                       |  |
| Cable Percussion<br>Borehole Log   | Easting:<br>333483.0                            | Northing:<br>391321.0       | Ground Level:<br>1.20m AOD | Plant Used:<br>Dando 150 S/A Rig | Rig Crew:<br>CB/KM                 | Scale:<br>1:50  |   |                       |  |
|  | Weather:  |                             | Termination:               |                                  | SPT Hammer: N/R, Energy Ratio: N/R |   |   |                       |  |
| Samples & In Situ Testing  |   |                             | Strata Details             |                                  |                                    |   | Groundwater   |                       |  |
| Depth  | Sample ID                                       | Test Result                 | Level (m AOD)              | Depth (m) (Thickness)            | Legend                             | Strata Description  | Water Strike  | Backfill/Installation |  |
| 0.50   | B   | SPT(S)N=6 (2, 1/2, 1, 1, 2) | (6.70)                     |                                  |                                    | Dark grey silty sandy GRAVEL. Gravel is fine to coarse sub-angular to sub-rounded brick, concrete, slag, cinders, limestone, ceramic, glass, sandstone, granite and coal with inclusions of metal fragments (MADE GROUND) | 1   |                       |  |
| 1.50   | B   | SPT(S)N=5 (1, 0/1, 2, 1, 1) |                            |                                  |                                    | 2   |   |                       |  |
| 2.50   | B   | SPT(S)N=2 (1, 0/1, 0, 1, 0) |                            |                                  |                                    | 3   |   |                       |  |
| 3.50   | B   | SPT(S)N=3 (1, 0/1, 0, 1, 1) |                            |                                  |                                    | 4   |   |                       |  |
| 4.50   | B   | SPT(S)N=3 (1, 0/1, 0, 1, 1) |                            |                                  |                                    | 5   |   |                       |  |
| 6.50   | B   |                             |                            |                                  |                                    | 6   |   |                       |  |
| 6.70 - 8.20  | 97  | 57                          | 7                          | 15                               | -5.50                              | 6.70  | Weak reddish brown occasionally brown and grey fine to medium grained thickly laminated SANDSTONE. Slightly weathered. Discontinuities are extremely close to medium spaced, horizontal, clean, rough and tight to open with occasional drilling-induced sub-vertical fractures | 7                     |  |
|  |   |                             |                            |                                  |                                    |   | <p>COMPLETELY WEATHERED. RECOVERED AS SLIGHTLY SANDY FINE TO COARSE ANGULAR TO SUB-ROUNDED GRAVELS OF SANDSTONE - 6.70-6.88mbgl</p> <p>COMPLETELY WEATHERED. RECOVERED AS SLIGHTLY SANDY FINE TO COARSE ANGULAR TO SUB-ROUNDED GRAVELS OF SANDSTONE - 7.05-7.07mbgl</p>         | 8                     |  |
| 8.20 - 9.70  | 96  | 77                          | 31                         | 10<br>70<br>170                  |                                    | (6.00)  |   | 9                     |  |
|  |   |                             |                            |                                  |                                    |   |   |                       |  |
|  | TCR   | SCR                         | RQD                        | Fracture                         | Water                              | Continued next sheet  |   |                       |  |
| Start & End of Shift Observations  |   |                             |                            |                                  | Borehole Diameter                  |   | Casing Diameter   |                       | Remarks:   |
| Date   | Time  | Depth (m)                   | Casing (m)                 | Water (m)                        | Depth (m)                          | Dia (mm)  | Depth (m)   | Dia (mm)              | Over water borehole. Depth to bed - 3.70m below water<br>PL = Point Load |
|  |   |                             |                            |                                  |                                    |   |   |                       |  |
| Chiselling   |   |                             |                            |                                  | Installation                       |   |   |                       | Water Strikes  |
| From (m)   | To (m)  | Duration                    | Remarks                    | Top (m)                          | Base (m)                           | Type  | Dia (mm)  | Strike (m)            | Casing (m)   |
| 6.60   | 6.70  | 00:30                       | Rockhead                   |                                  |                                    |   |   |                       |  |
| CC GEOTECHNICAL LTD 0151 545 2750 www.ccgeotechnical.com                         |   |                             |                            |                                  |                                    |   |   |                       |  |

|  |   |            |                             |                     |                           |                   |                                  |                                    |   |                |            |                 |                           |         |
|--|---|------------|-----------------------------|---------------------|---------------------------|-------------------|----------------------------------|------------------------------------|---|----------------|------------|-----------------|---------------------------|---------|
|                | Contract Name:<br>West Waterloo Dock, Liverpool |            |                             |                     | Client:<br>Romal Capital  |                   |                                  |                                    | Borehole ID:<br><b>BH1</b>  |                |            |                 |                           |         |
|  | Contract Number:<br>CCG-C-18-10350              |            | Date Started:<br>18-09-2018 |                     | Logged By:<br>DO          |                   | Checked By:<br>CB                |                                    | Status:<br>FINAL  |                |            |                 |                           |         |
|  | Easting:<br>333483.0                            |            | Northing:<br>391321.0       |                     | Ground Level:<br>1.20mAOD |                   | Plant Used:<br>Dando 150 S/A Rig |                                    | Rig Crew:<br>CB/KM  |                |            |                 |                           |         |
| Rotary Core<br>Drilling Log  |   |            |                             |                     |                           |                   |                                  |                                    |   | Sheet 2 of 2   |            |                 |                           |         |
|  |   |            |                             |                     |                           |                   |                                  |                                    |   | Scale:<br>1:50 |            |                 |                           |         |
| Weather:   |   |            |                             | Termination:        |                           |                   |                                  | SPT Hammer: N/R, Energy Ratio: N/R |   |                |            |                 |                           |         |
| Samples & In Situ Testing  |   |            |                             |                     |                           | Strata Details    |                                  |                                    |   |                |            | Groundwater     |                           |         |
| Depth  | TCR   | SCR        | RQD                         | Fracture<br>Spacing | Water<br>Added            | Level<br>(mAOD)   | Depth (m)<br>(Thickness)         | Legend                             | Strata Description  |                |            | Water<br>Strike | Backfill/<br>Installation |         |
| 9.70 - 11.20   | 60  | 91         | 52                          |                     |                           |                   |                                  |                                    | WEAK - UCS = 8.00mPa - 10.40mbgl  |                |            | 10              |                           |         |
|  |   |            |                             |                     |                           |                   |                                  |                                    |   |                |            | 11              |                           |         |
| 11.20 - 12.70  | 97  | 95         | 82                          | 45<br>186<br>290    |                           |                   |                                  |                                    | MEDIUM STRONG - PL = 30.26mPa - 11.50mbgl<br>WEAK - UCS = 7.40mPa - 11.70mbgl |                |            | 12              |                           |         |
|  |   |            |                             |                     |                           |                   |                                  |                                    |   |                |            | 13              |                           |         |
|  |   |            |                             |                     |                           | -11.50            | 12.70                            |                                    | End of Borehole at 12.70m   |                |            | 14              |                           |         |
|  |   |            |                             |                     |                           |                   |                                  |                                    |   |                |            | 15              |                           |         |
|  |   |            |                             |                     |                           |                   |                                  |                                    |   |                |            | 16              |                           |         |
|  |   |            |                             |                     |                           |                   |                                  |                                    |   |                |            | 17              |                           |         |
|  |   |            |                             |                     |                           |                   |                                  |                                    |   |                |            | 18              |                           |         |
|  |   |            |                             |                     |                           |                   |                                  |                                    |   |                |            | 19              |                           |         |
|  |   |            |                             |                     |                           |                   |                                  |                                    |   |                |            | 20              |                           |         |
| Start & End of Shift Observations  |   |            |                             |                     |                           | Borehole Diameter |                                  | Casing Diameter                    |   | Remarks:       |            |                 |                           |         |
| Date   | Time  | Depth (m)  | Casing (m)                  | Water (m)           | Depth (m)                 | Dia (mm)          | Depth (m)                        | Dia (mm)                           | Over water borehole. Depth to bed - 3.70m below water<br>PL = Point Load      |                |            |                 |                           |         |
|  |   |            |                             |                     |                           |                   |                                  |                                    |   |                |            |                 |                           |         |
| Flush Information  |   |            |                             |                     |                           | Installation      |                                  |                                    |   | Water Strikes  |            |                 |                           |         |
| Top (m)  | Base (m)  | Flush Type | Return                      | Flush Colour        | Top (m)                   | Base (m)          | Type                             | Dia (mm)                           | Strike (m)  | Casing (m)     | Sealed (m) | Time (mins)     | Rose to (m)               | Remarks |
|  |   |            |                             |                     |                           |                   |                                  |                                    |   |                |            |                 |                           |         |
| Fracture spacing reported in mm as min, Average and Max values. TCR, SCR and RQD reported in % |   |            |                             |                     |                           |                   |                                  |                                    |   |                |            |                 |                           |         |
| CCGEOTECHNICAL LTD 0151 545 2750 www.ccgteotechnical.com                                       |   |            |                             |                     |                           |                   |                                  |                                    |   |                |            |                 |                           |         |

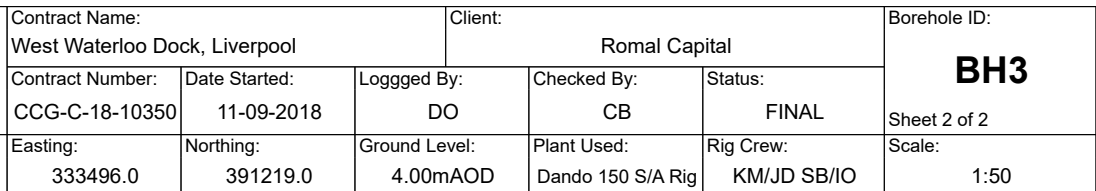


|  |   |                                    |                           |                                  |  |  |                                |                       |  |
|--|---|------------------------------------|---------------------------|----------------------------------|--|--|--------------------------------|-----------------------|--|
|  | Contract Name:<br>West Waterloo Dock, Liverpool |                                    |                           | Client:<br>Romal Capital         |  |  | Borehole ID:<br><br><b>BH2</b> |                       |  |
|  | Contract Number:<br>CCG-C-18-10350              | Date Started:<br>16-09-2018        | Logged By:<br>DO          | Checked By:<br>CB                | Status:<br>FINAL   |  |                                |                       |  |
| Cable Percussion<br>Borehole Log   | Easting:<br>333490.0                            | Northing:<br>391268.0              | Ground Level:<br>4.00mAOD | Plant Used:<br>Dando 150 S/A Rig | Rig Crew:<br>KM/PC CB/KM   | Scale:<br>1:50   |                                |                       |  |
|  | Weather:  |                                    | Termination:              |                                  | SPT Hammer: N/R, Energy Ratio: N/R   |  |                                |                       |  |
| Samples & In Situ Testing  |   |                                    |                           | Strata Details                   |  |  |                                | Groundwater           |  |
| Depth  | Sample ID                                       | Test Result                        | Level (mAOD)              | Depth (m) (Thickness)            | Legend   | Strata Description   | Water Strike                   | Backfill/Installation |  |
| 0.50   | B   |                                    |                           |                                  |  | Dark grey silty very sandy GRAVEL. Gravel is fine to coarse sub-angular to sub-rounded cinders, sandstone, concrete, limestone, glass, shell, brick, wood, slag and granite (MADE GROUND)  |                                |                       |  |
| 1.00   | B   | SPT(S)N=4 (1,0/0,1,2,1)            |                           |                                  |  | 1  |                                |                       |  |
| 1.50   | B   | SPT(S)N=6 (2,2/2,1,1,2)            |                           |                                  |  | 2  |                                |                       |  |
| 2.50   | B   | SPT(S)50 (25 for 30mm/50 for 60mm) |                           |                                  |  | 3  |                                |                       |  |
| 3.50   | B   | SPT(S)N=10 (3,3/2,2,3,3)           |                           | (7.20)                           |  | 4  |                                |                       |  |
| 4.50   | B   | SPT(S)N=2 (1,0/1,0,1,0)            |                           |                                  |  | 5  |                                |                       |  |
| 6.00   | B   |                                    |                           |                                  |  | 6  |                                |                       |  |
| 6.50   | B   |                                    |                           |                                  | 7  |  |                                |                       |  |
| 7.20 - 8.70  | 99  | 87                                 | 36                        | 70                               |  | Weak reddish brown occasionally brown and grey fine to medium grained SAND. Slightly weathered. Discontinuities are extremely close to medium spaced, horizontal, clean, rough and tight to open. Rare occurrences of clay on fracture faces                 |                                |                       |  |
|  |   |                                    |                           | 20                               |  | COMPLETELY WEATHERED. RECOVERED AS SLIGHTLY SANDY FINE TO COARSE ANGULAR TO SUB-ANGULAR GRAVELS OF SANDSTONE - 7.49-7.54mbgl<br>COMPLETELY WEATHERED. RECOVERED AS SLIGHTLY SANDY FINE TO COARSE ANGULAR TO SUB-ANGULAR GRAVELS OF SANDSTONE - 7.66-7.69mbgl |                                |                       |  |
| 8.70 - 10.20   | 95  | 90                                 | 84                        |                                  |  | WEAK - UCS = 5.70mPa - 9.20mbgl  |                                |                       |  |
|  | TCR   | SCR                                | RQD                       | Fracture                         | Water  | Continued next sheet   |                                |                       |  |
| Start & End of Shift Observations  |   |                                    | Borehole Diameter         |                                  | Casing Diameter  |  | Remarks:                       |                       |  |
| Date   | Time  | Depth (m)                          | Casing (m)                | Water (m)                        | Depth (m)  | Dia (mm)   | Depth (m)                      | Dia (mm)              |  |
|  |   |                                    |                           |                                  |  |  |                                |                       |  |
|  |   |                                    |                           |                                  | Over water borehole. Depth to bed - 0.90m below water<br>PL = Point Load           |  |                                |                       |  |
|  |   |                                    |                           |                                  | Water Strikes  |  |                                |                       |  |
|  |   |                                    |                           |                                  | Strike (m)   | Casing (m)   | Sealed (m)                     | Time (mins)           |  |
|  |   |                                    |                           |                                  | Rose to (m) Remarks  |  |                                |                       |  |
|  |   |                                    |                           |                                  |  |  |                                |                       |  |
| Chiselling   |   |                                    |                           |                                  | Installation   |  |                                |                       |  |
| From (m)   | To (m)  | Duration                           | Remarks                   | Top (m)                          | Base (m)   | Type   | Dia (mm)                       |                       |  |
| 7.10   | 7.20  | 00:30                              | Rockhead                  |                                  |  |  |                                |                       |  |
| CC GEOTECHNICAL LTD 0151 545 2750 www.ccgeotechnical.com                         |   |                                    |                           |                                  |  |  |                                |                       |  |

| Weather:   |          | Termination: |            |                  |             | SPT Hammer: N/R, Energy Ratio: N/R |                       |                 |   |            |            |              |                        |         |
|--|----------|--------------|------------|------------------|-------------|------------------------------------|-----------------------|-----------------|---|------------|------------|--------------|------------------------|---------|
| Samples & In Situ Testing  |          |              |            |                  |             | Strata Details                     |                       |                 |   |            |            | Groundwater  |                        |         |
| Depth  | TCR      | SCR          | RQD        | Fracture Spacing | Water Added | Level (mAOD)                       | Depth (m) (Thickness) | Legend          | Strata Description  |            |            | Water Strike | Backfill/ Installation |         |
|  |          |              |            | 19<br>74<br>350  |             |                                    | (6.00)                |                 | <div>WEAK - PL = 15.86mPa - 10.40mbgl</div>   |            |            | 10           |                        |         |
| 10.20 - 11.70  | 98       | 89           | 57         |                  |             |                                    |                       |                 |   |            |            | 11           |                        |         |
| 11.70 - 13.20  | 97       | 89           | 80         |                  |             |                                    |                       |                 |   |            |            | 12           |                        |         |
|  |          |              |            |                  |             | -9.20                              | 13.20                 |                 | <div>WEAK - UCS = 9.00mPa - 12.20mbgl</div> <div>WEAK - PL = 15.19mPa - 12.80mbgl</div> <div>NO RECOVERY - 13.15-13.20mbgl</div> <div>End of Borehole at 13.20m</div> |            |            | 13           |                        |         |
|  |          |              |            |                  |             |                                    | 14                    |                 |   |            |            |              |                        |         |
|  |          |              |            |                  |             |                                    | 15                    |                 |   |            |            |              |                        |         |
|  |          |              |            |                  |             |                                    |                       |                 |   |            |            | 16           |                        |         |
|  |          |              |            |                  |             |                                    |                       |                 |   |            |            | 17           |                        |         |
|  |          |              |            |                  |             |                                    |                       |                 |   |            |            | 18           |                        |         |
|  |          |              |            |                  |             |                                    |                       |                 |   |            |            | 19           |                        |         |
| Start & End of Shift Observations  |          |              |            |                  |             | Borehole Diameter                  |                       | Casing Diameter |   | Remarks:   |            |              |                        |         |
| Date   | Time     | Depth (m)    | Casing (m) | Water (m)        | Depth (m)   | Dia (mm)                           | Depth (m)             | Dia (mm)        | Over water borehole. Depth to bed - 0.90m below water<br>PL = Point Load  |            |            |              |                        |         |
|  |          |              |            |                  |             |                                    |                       |                 |   |            |            |              |                        |         |
| Flush Information  |          |              |            |                  |             | Installation                       |                       | Water Strikes   |   |            |            |              |                        |         |
| Top (m)  | Base (m) | Flush Type   | Return     | Flush Colour     | Top (m)     | Base (m)                           | Type                  | Dia (mm)        | Strike (m)  | Casing (m) | Sealed (m) | Time (mins)  | Rose to (m)            | Remarks |
|  |          |              |            |                  |             |                                    |                       |                 |   |            |            |              |                        |         |
| Fracture spacing reported in mm as min, Average and Max values. TCR, SCR and RQD reported in % |          |              |            |                  |             |                                    |                       |                 |   |            |            |              |                        |         |
| CCGEOTECHNICAL LTD 0151 545 2750 www.ccgteotechnical.com                                       |          |              |            |                  |             |                                    |                       |                 |   |            |            |              |                        |         |

|  |   |                                    |                       |                           |   |   |                            |                        |  |
|--|---|------------------------------------|-----------------------|---------------------------|---|---|----------------------------|------------------------|--|
|  | Contract Name:<br>West Waterloo Dock, Liverpool |                                    |                       | Client:<br>Romal Capital  |   |   | Borehole ID:<br><b>BH3</b> |                        |  |
|  | Contract Number:<br>CCG-C-18-10350              | Date Started:<br>11-09-2018        | Logged By:<br>DO      | Checked By:<br>CB         | Status:<br>FINAL  | Sheet 1 of 2  |                            |                        |  |
|  | Cable Percussion<br>Borehole Log                | Easting:<br>333496.0               | Northing:<br>391219.0 | Ground Level:<br>4.00mAOD | Plant Used:<br>Dando 150 S/A Rig  | Rig Crew:<br>KM/JD SB/IO  | Scale:<br>1:50             |                        |  |
| Weather:   |   | Termination:                       |                       |                           | SPT Hammer: N/R, Energy Ratio: N/R  |   |                            |                        |  |
| Samples & In Situ Testing  |   |                                    |                       | Strata Details            |   |   |                            | Groundwater            |  |
| Depth  | Sample ID                                       | Test Result                        | Level (mAOD)          | Depth (m) (Thickness)     | Legend  | Strata Description  | Water Strike               | Backfill/ Installation |  |
| 1.00   | B   | SPT(S)N=5 (1,1/1,1,2,1)            |                       |                           |   | Brown becoming dark brown silty very sandy GRAVEL.<br>Gravel is fine to coarse sub-angular to sub-rounded concrete, sandstone, brick, limestone, wood, granite, glass, cinders and ceramic (MADE GROUND)  | 1                          |                        |  |
| 1.50   | B   | SPT(S)N=7 (1,2/2,2,1,2)            |                       |                           |   |   | 2                          |                        |  |
| 2.50   | B   | SPT(S)N=9 (2,3/2,2,2,3)            |                       |                           |   |   | 3                          |                        |  |
| 3.50   | B   | SPT(S)N=25 (1,4/5,6,6,8)           |                       | (7.50)                    |   |   | 4                          |                        |  |
| 4.50   | B   | SPT(S)50 (25 for 30mm/50 for 40mm) |                       |                           |   |   | 5                          |                        |  |
| 6.00   | B   | SPT(S)N=6 (1,1/1,2,1,2)            |                       |                           |   |   | 6                          |                        |  |
| 7.50   | B   | SPT(S)50 (25 for 30mm/50 for 40mm) |                       |                           |   |   | 7                          |                        |  |
| 7.50 - 9.00  | 57  | 45                                 | 37                    | 15<br>120<br>361          |  | Weak reddish brown occasionally grey fine to medium grained thickly laminated SANDSTONE. Slightly weathered. Discontinuities are extremely close to medium spaced, horizontal, clean, rough and tight to open<br>NO RECOVERY - 7.50-8.15mbgl<br>WEAK - PL = 13.27mPa - 8.40mbgl<br>NON-INTACT, RECOVERED AS GRAVEL - 8.87-8.95mbgl<br>WEAK - UCS = 8.60mPa - 9.40mbgl | 8                          |                        |  |
| 9.00 - 10.50   | 100   | 100                                | 79                    |                           |   |   | 9                          |                        |  |
| TCR   SCR   RQD   Fracture   Water   |   |                                    |                       | Continued next sheet      |   |   |                            |                        |  |
| Start & End of Shift Observations  |   |                                    |                       |                           | Borehole Diameter   |   | Casing Diameter            |                        | Remarks:   |
| Date   | Time  | Depth (m)                          | Casing (m)            | Water (m)                 | Depth (m)   | Dia (mm)  | Depth (m)                  | Dia (mm)               | Over water borehole. Depth to bed - 0.90m below water<br>PL = Point Load |
| 11-09-2018   | 16:00   | 3.50                               | 3.50                  | 2.50                      |   |   |                            |                        |  |
| 12-09-2018   | 08:00   | 3.50                               | 3.50                  | 2.50                      |   |   |                            |                        |  |
| Chiselling   |   |                                    |                       |                           | Installation  |   |                            |                        | Water Strikes  |
| From (m)   | To (m)  | Duration                           | Remarks               | Top (m)                   | Base (m)  | Type  | Dia (mm)                   | Strike (m)             | Casing (m)   |
| 5.00   | 5.50  | 00:30                              | Brick/Concrete        |                           |   |   |                            |                        |  |
| 7.40   | 7.50  | 00:45                              | Rockhead              |                           |   |   |                            |                        |  |
| CC GEOTECHNICAL LTD 0151 545 2750 www.ccgeotechnical.com                         |   |                                    |                       |                           |   |   |                            |                        |  |







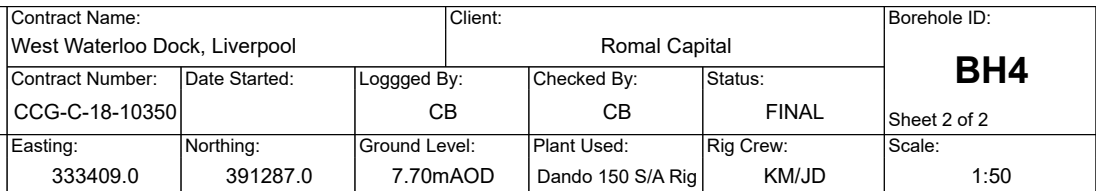


|                           |                |             |
|---------------------------|----------------|-------------|
| Samples & In Situ Testing | Strata Details | Groundwater |
|---------------------------|----------------|-------------|

[illegible]

| Start & End of Shift Observations   |          |            |            |              | Borehole Diameter |             | Casing Diameter |          | Remarks: |
|---|----------|------------|------------|--------------|-------------------|-------------|-----------------|----------|----------|
| Date  | Time     | Depth (m)  | Casing (m) | Water (m)    | Depth (m)         | Dia (mm)    | Depth (m)       | Dia (mm) |          |
| 11-09-2018  | 16:00    | 3.50       | 3.50       | 2.50         |                   |             |                 |          |          |
| 12-09-2018  | 08:00    | 3.50       | 3.50       | 2.50         |                   |             |                 |          |          |
| Over water borehole. Depth to bed - 0.90m below water<br>PL = Point Load                              |          |            |            |              |                   |             |                 |          |          |
| Water Strikes   |          |            |            |              |                   |             |                 |          |          |
| Strike (m)  |          | Casing (m) |            | Sealed (m)   | Time (mins)       | Rose to (m) | Remarks         |          |          |
|   |          |            |            |              |                   |             |                 |          |          |
| Flush Information   |          |            |            |              | Installation      |             |                 |          |          |
| Top (m)   | Base (m) | Flush Type | Return     | Flush Colour | Top (m)           | Base (m)    | Type            | Dia (mm) |          |
|   |          |            |            |              |                   |             |                 |          |          |
| Fracture spacing reported in mm as min, Average and Max values. TCR, SCR and RQD reported in %        |          |            |            |              |                   |             |                 |          |          |
| CCGEOTECHNICAL LTD 0151 545 2750 <a href="http://www.ccgteotechnical.com">www.ccgteotechnical.com</a> |          |            |            |              |                   |             |                 |          |          |

|  |   |                                    |                       |              |                          |   |   |                                    |  |                |              |                        |  |
|--|---|------------------------------------|-----------------------|--------------|--------------------------|---|---|------------------------------------|--|----------------|--------------|------------------------|--|
|  | Contract Name:<br>West Waterloo Dock, Liverpool |                                    |                       |              | Client:<br>Romal Capital |   |   |                                    | Borehole ID:<br><b>BH4</b>   |                |              |                        |  |
|  | Contract Number:<br>CCG-C-18-10350              |                                    | Date Started:         |              | Logged By:<br>CB         |   | Checked By:<br>CB   |                                    | Status:<br>FINAL   |                |              |                        |  |
|  | Easting:<br>333409.0                            |                                    | Northing:<br>391287.0 |              | Ground Level:<br>7.70mAO |   | Plant Used:<br>Dando 150 S/A Rig  |                                    | Rig Crew:<br>KM/JD   |                |              |                        |  |
| Cable Percussion<br>Borehole Log   |   |                                    |                       |              |                          |   |   |                                    |  | Scale:<br>1:50 |              |                        |  |
| Weather:   |   |                                    |                       | Termination: |                          |   |   | SPT Hammer: N/R, Energy Ratio: N/R |  |                |              |                        |  |
| Samples & In Situ Testing  |   |                                    |                       |              |                          | Strata Details  |   |                                    |  |                |              | Groundwater            |  |
| Depth  | Sample ID                                       | Test Result                        |                       | Level (mAO)  | Depth (m) (Thickness)    | Legend  | Strata Description  |                                    |  |                | Water Strike | Backfill/ Installation |  |
| 0.50   | B   |                                    |                       | 7.50         | 0.20                     |    | CONCRETE  |                                    |  |                |              |                        |  |
| 1.00   | B   | SPT(S)N=10 (2,3/3,2,2,3)           |                       |              |                          |   | Red/brown slightly silty sandy GRAVEL. Gravel is fine to coarse angular brick and sandstone (MADE GROUND)   |                                    |  |                | 1            |                        |  |
| 1.50   | B   | SPT(S)50 (1,1/50 for 85mm)         |                       |              |                          |   |   |                                    |  |                | 2            |                        |  |
| 2.50   | B   | SPT(S)N=33 (2,4/6,9,8,10)          |                       |              | (4.80)                   |   |   |                                    |  |                | 3            |                        |  |
| 4.50   | B   | SPT(S)N=15 (2,3/3,4,4,4)           |                       |              |                          |  | Grey slightly sandy gravelly silty CLAY. Gravel is fine to coarse angular brick and sandstone (MADE GROUND) |                                    |  |                | 4            |                        |  |
| 5.00   | B   | SPT(S)N=11 (1,1/2,3,3,3)           |                       | 2.70         | 5.00                     |   |   |                                    |  |                | 5            |                        |  |
| 6.00   | B   | SPT(S)N=13 (1,2/3,3,3,4)           |                       |              | (3.30)                   |   |   |                                    |  |                | 6            |                        |  |
| 7.50   | B   | SPT(S)50 (1,3/50 for 160mm)        |                       |              |                          |   |   |                                    |  |                | 7            |                        |  |
| 8.50   | B   | SPT(S)50 (25 for 15mm/50 for 15mm) |                       | -0.60        | 8.30                     |  | SANDSTONE MASONRY CONSTRUCTION  |                                    |  |                | 8            |                        |  |
|  |   |                                    |                       |              | (1.50)                   |   |   |                                    |  |                | 9            |                        |  |
|  |   |                                    |                       | -2.10        | 9.80                     | .....   | Continued next sheet  |                                    |  |                |              |                        |  |
| TCR  |   | SCR                                |                       | RQD          |                          | Fracture  |   | Water                              |  |                |              |                        |  |
| Start & End of Shift Observations  |   |                                    |                       |              |                          | Borehole Diameter   |   | Casing Diameter                    |  | Remarks:       |              |                        |  |
| Date   | Time  | Depth (m)                          | Casing (m)            | Water (m)    | Depth (m)                | Dia (mm)  | Depth (m)   | Dia (mm)                           | 1 hour hand excavating 1.20mbgl service avoidance pit<br>PL = Point Load |                |              |                        |  |
| 06-09-2018   | 16:00   | 3.00                               | 3.00                  |              |                          |   |   |                                    |  |                |              |                        |  |
| 07-09-2018   | 08:00   | 3.00                               | 3.00                  |              |                          |   |   |                                    |  |                |              |                        |  |
| 07-09-2018   | 16:00   | 8.70                               | 8.70                  | 5.50         |                          |   |   |                                    |  |                |              |                        |  |
| Chiselling   |   |                                    |                       |              |                          | Installation  |   | Water Strikes                      |  |                |              |                        |  |
| From (m)   | To (m)  | Duration                           | Remarks               | Top (m)      | Base (m)                 | Type  | Dia (mm)  | Strike (m)                         | Casing (m)   | Sealed (m)     | Time (mins)  |                        |  |
| 8.30   | 8.70  | 01:00                              | Sandstone             | 0.00         | 1.00                     | PLAIN   |   | 6.49                               |  |                | 0            |                        |  |
|  |   |                                    |                       | 1.00         | 7.00                     | SLOTTED   |   |                                    |  |                |              |                        |  |
| Remarks: Monitored water level on 19/10/2018                                     |   |                                    |                       |              |                          |   |   |                                    |  |                |              |                        |  |
| CC GEOTECHNICAL LTD 0151 545 2750 www.ccgeotechnical.com                         |   |                                    |                       |              |                          |   |   |                                    |  |                |              |                        |  |




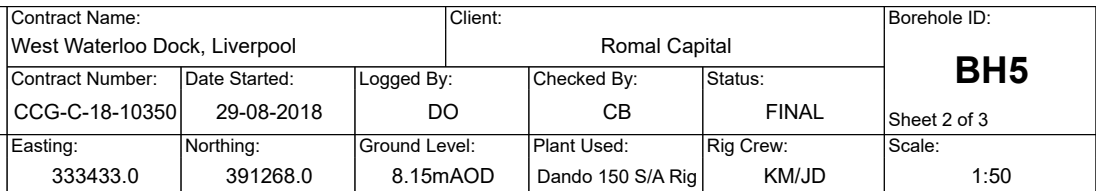
|          |              |                                    |
|----------|--------------|------------------------------------|
| Weather: | Termination: | SPT Hammer: N/R, Energy Ratio: N/R |
|----------|--------------|------------------------------------|

[illegible]


| Start & End of Shift Observations   |            |            |             |              | Borehole Diameter                   |          | Casing Diameter |          | Remarks:<br><br>1 hour hand excavating 1.20mbgl service avoidance pit<br>PL = Point Load<br><br><div>Water Strikes</div> <table><tr><th>Strike (m)</th><th>Casing (m)</th><th>Sealed (m)</th><th>Time (mins)</th><th>Rose to (m)</th><th>Remarks</th></tr><tr><td>6.49</td><td></td><td></td><td>0</td><td></td><td>Monitored water level on 19/10/2018</td></tr></table> | Strike (m) | Casing (m) | Sealed (m) | Time (mins) | Rose to (m) | Remarks | 6.49 |  |  | 0 |  | Monitored water level on 19/10/2018 |
|---|------------|------------|-------------|--------------|-------------------------------------|----------|-----------------|----------|---|------------|------------|------------|-------------|-------------|---------|------|--|--|---|--|-------------------------------------|
| Strike (m)  | Casing (m) | Sealed (m) | Time (mins) | Rose to (m)  | Remarks                             |          |                 |          |   |            |            |            |             |             |         |      |  |  |   |  |                                     |
| 6.49  |            |            | 0           |              | Monitored water level on 19/10/2018 |          |                 |          |   |            |            |            |             |             |         |      |  |  |   |  |                                     |
| Date  | Time       | Depth (m)  | Casing (m)  | Water (m)    | Depth (m)                           | Dia (mm) | Depth (m)       | Dia (mm) |   |            |            |            |             |             |         |      |  |  |   |  |                                     |
| 06-09-2018  | 16:00      | 3.00       | 3.00        | 5.50         |                                     |          |                 |          |   |            |            |            |             |             |         |      |  |  |   |  |                                     |
| 07-09-2018  | 08:00      | 3.00       | 3.00        |              |                                     |          |                 |          |   |            |            |            |             |             |         |      |  |  |   |  |                                     |
| 07-09-2018  | 16:00      | 8.70       | 8.70        |              |                                     |          |                 |          |   |            |            |            |             |             |         |      |  |  |   |  |                                     |
| Flush Information   |            |            |             |              | Installation                        |          |                 |          |   |            |            |            |             |             |         |      |  |  |   |  |                                     |
| Top (m)   | Base (m)   | Flush Type | Return      | Flush Colour | Top (m)                             | Base (m) | Type            | Dia (mm) |   |            |            |            |             |             |         |      |  |  |   |  |                                     |
|   |            |            |             |              | 0.00                                | 1.00     | PLAIN           |          |   |            |            |            |             |             |         |      |  |  |   |  |                                     |
|   |            |            |             |              | 1.00                                | 7.00     | SLOTTED         |          |   |            |            |            |             |             |         |      |  |  |   |  |                                     |
| Fracture spacing reported in mm as min, Average and Max values. TCR, SCR and RQD reported in %        |            |            |             |              |                                     |          |                 |          |   |            |            |            |             |             |         |      |  |  |   |  |                                     |
| CCGEOTECHNICAL LTD 0151 545 2750 <a href="http://www.ccgteotechnical.com">www.ccgteotechnical.com</a> |            |            |             |              |                                     |          |                 |          |   |            |            |            |             |             |         |      |  |  |   |  |                                     |




|  |   |                                    |                           |                                  |                                    |   |                            |                        |  |
|--|---|------------------------------------|---------------------------|----------------------------------|------------------------------------|---|----------------------------|------------------------|--|
|  | Contract Name:<br>West Waterloo Dock, Liverpool |                                    |                           | Client:<br>Romal Capital         |                                    |   | Borehole ID:<br><b>BH5</b> |                        |  |
|  | Contract Number:<br>CCG-C-18-10350              | Date Started:<br>29-08-2018        | Logged By:<br>DO          | Checked By:<br>CB                | Status:<br>FINAL                   |   | Sheet 1 of 3               |                        |  |
| Cable Percussion<br>Borehole Log   | Easting:<br>333433.0                            | Northing:<br>391268.0              | Ground Level:<br>8.15mAOD | Plant Used:<br>Dando 150 S/A Rig | Rig Crew:<br>KM/JD                 | Scale:<br>1:50  |                            |                        |  |
|  | Weather:  |                                    | Termination:              |                                  | SPT Hammer: N/R, Energy Ratio: N/R |   |                            |                        |  |
| Samples & In Situ Testing  |   |                                    | Strata Details            |                                  |                                    |   | Groundwater                |                        |  |
| Depth  | Sample ID                                       | Test Result                        | Level (mAOD)              | Depth (m) (Thickness)            | Legend                             | Strata Description  | Water Strike               | Backfill/ Installation |  |
| 0.50   | B   |                                    |                           |                                  |                                    | Brown slightly silty sandy GRAVEL. High cobble and boulder content. Gravel is fine to coarse angular brick and concrete with inclusions of metal and timber (MADE GROUND) |                            |                        |  |
| 1.00   | B   | SPT(S)N=18 (1,3/3,4,5,6)           |                           |                                  |                                    |   | 1                          |                        |  |
| 1.50   | B   |                                    |                           |                                  |                                    |   |                            |                        |  |
|  |   | SPT(S)N=28 (2,5/7,8,7,6)           |                           | (4.00)                           |                                    |   | 2                          |                        |  |
| 2.50   | B   |                                    |                           |                                  |                                    |   |                            |                        |  |
|  |   | SPT(S)50 (25 for 70mm/50 for 40mm) |                           |                                  |                                    |   | 3                          |                        |  |
| 3.50   | B   |                                    |                           |                                  |                                    |   |                            |                        |  |
|  |   | SPT(S)N=8 (1,0/1,2,2,3)            | 4.15                      | 4.00                             |                                    | Brown slightly silty SAND and GRAVEL. Gravel is fine to coarse angular brick, concrete and wood (MADE GROUND)   | 4                          |                        |  |
| 5.00   | B   | SPT(S)50 (25 for 45mm/50 for 30mm) |                           |                                  |                                    |   | 5                          |                        |  |
| 6.00   | B   |                                    |                           |                                  |                                    |   | 6                          |                        |  |
|  |   | SPT(S)50 (25 for 60mm/50 for 40mm) |                           | (8.50)                           |                                    |   | 7                          |                        |  |
| 7.50   | B   |                                    |                           |                                  |                                    |   |                            |                        |  |
|  |   | SPT(S)N=20 (2,4/4,5,6,5)           |                           |                                  |                                    |   | 8                          |                        |  |
| 9.00   | B   |                                    |                           |                                  |                                    |   | 9                          |                        |  |
|  |   | SPT(S)N=31 (1,4/5,8,9,9)           |                           |                                  |                                    |   |                            |                        |  |
|  |   |                                    |                           |                                  |                                    | Continued next sheet  |                            |                        |  |
| Start & End of Shift Observations  |   |                                    |                           |                                  | Borehole Diameter                  |   | Casing Diameter            |                        | Remarks:   |
| Date   | Time  | Depth (m)                          | Casing (m)                | Water (m)                        | Depth (m)                          | Dia (mm)  | Depth (m)                  | Dia (mm)               | 1 hour hand excavating 1.20mbgl service avoidance pit<br>PL = Point Load |
| 29-08-2018   | 16:00   | 5.00                               | 5.00                      | 4.70                             |                                    |   |                            |                        |  |
| 31-08-2018   | 08:00   | 5.00                               | 5.00                      | 4.70                             |                                    |   |                            |                        |  |
| 31-08-2018   | 16:00   | 11.00                              | 11.00                     | 9.50                             |                                    |   |                            |                        |  |
| 03-09-2018   | 08:00   | 11.00                              | 11.00                     | 4.50                             |                                    |   |                            |                        |  |
| 03-09-2018   | 16:00   | 17.00                              | 17.00                     | 10.00                            |                                    |   |                            |                        |  |
| Chiselling   |   |                                    |                           |                                  | Installation                       |   |                            |                        | Water Strikes  |
| From (m)   | To (m)  | Duration                           | Remarks                   |                                  | Top (m)                            | Base (m)  | Type                       | Dia (mm)               | Strike (m)   |
| 5.00   | 6.50  | 01:30                              |                           |                                  | 0.00                               | 1.00  | PLAIN                      |                        | 3.20   |
| 15.00  | 17.00   | 02:00                              |                           |                                  | 1.00                               | 7.00  | SLOTTED                    |                        |  |
| 18.30  | 18.80   | 01:30                              |                           |                                  |                                    |   |                            |                        |  |
|  |   |                                    |                           |                                  |                                    |   |                            |                        | Time (mins)  |
|  |   |                                    |                           |                                  |                                    |   |                            |                        | 0  |
|  |   |                                    |                           |                                  |                                    |   |                            |                        | Rose to (m)  |
|  |   |                                    |                           |                                  |                                    |   |                            |                        | Monitored water level on 19/10/2018                                      |
| CC GEOTECHNICAL LTD 0151 545 2750 www.ccgeotechnical.com                         |   |                                    |                           |                                  |                                    |   |                            |                        |  |



|          |              |                                    |
|----------|--------------|------------------------------------|
| Weather: | Termination: | SPT Hammer: N/R, Energy Ratio: N/R |
|----------|--------------|------------------------------------|

| Samples & In Situ Testing |           |                                    |     |     |          | Strata Details |                                     |   |   | Groundwater |              |                        |
|---------------------------|-----------|------------------------------------|-----|-----|----------|----------------|-------------------------------------|---|---|-------------|--------------|------------------------|
| Depth                     | Sample ID | Test Result                        |     |     |          | Level (mAOD)   | Depth (m) (Thickness)               | Legend  | Strata Description  |             | Water Strike | Backfill/ Installation |
| 10.50                     | B         | SPT(S)50 (3,5/50 for 140mm)        |     |     |          | -4.35          | 12.50<br><br><br><br><br><br>(5.80) |  | Brown slightly silty SAND and GRAVEL. Gravel is fine to coarse angular brick, concrete and wood (MADE GROUND) | 10          |              |                        |
| 12.00                     | B         | SPT(S)N=23 (2,4/4,5,7,7)           |     |     |          |                |                                     |   | 11  |             |              |                        |
| 13.50                     | B         | SPT(S)N=50 (3,10/50 for 245mm)     |     |     |          |                |                                     |   | 12  |             |              |                        |
| 15.00                     | B         | SPT(S)50 (25 for 30mm/50 for 20mm) |     |     |          |                |                                     |   | 13  |             |              |                        |
| 16.50                     | B         | SPT(S)50 (1,4/50 for 160mm)        |     |     |          |                |                                     |   | 14  |             |              |                        |
| 18.00                     | B         |                                    |     |     |          |                |                                     |   | 15  |             |              |                        |
| 18.30 - 19.80             | 91        | TCR                                | SCR | RQD | Fracture | Water          | -10.15                              | 18.30<br><br><br>(3.00)   | Grey CONCRETE. Aggregate: 2-70mm (rounded gravels of granite and limestone). No rebar. Voidage: 13%           | 19          |              |                        |
|                           |           |                                    |     |     |          |                |                                     |   | Continued next sheet  |             |              |                        |

| Start & End of Shift Observations |        |           |            |           | Borehole Diameter |          | Casing Diameter |          | Remarks:   |            |            |             |             |                                     |
|-----------------------------------|--------|-----------|------------|-----------|-------------------|----------|-----------------|----------|--|------------|------------|-------------|-------------|-------------------------------------|
| Date                              | Time   | Depth (m) | Casing (m) | Water (m) | Depth (m)         | Dia (mm) | Depth (m)       | Dia (mm) | 1 hour hand excavating 1.20mbgl service avoidance pit<br>PL = Point Load                             |            |            |             |             |                                     |
| 29-08-2018                        | 16:00  | 5.00      | 5.00       | 4.70      |                   |          |                 |          |  |            |            |             |             |                                     |
| 31-08-2018                        | 08:00  | 5.00      | 5.00       | 4.70      |                   |          |                 |          |  |            |            |             |             |                                     |
| 31-08-2018                        | 16:00  | 11.00     | 11.00      | 9.50      |                   |          |                 |          |  |            |            |             |             |                                     |
| 03-09-2018                        | 08:00  | 11.00     | 11.00      | 4.50      |                   |          |                 |          |  |            |            |             |             |                                     |
| 03-09-2018                        | 16:00  | 17.00     | 17.00      | 10.00     |                   |          |                 |          |  |            |            |             |             |                                     |
|                                   |        |           |            |           |                   |          |                 |          | Water Strikes  |            |            |             |             |                                     |
| Chiselling                        |        |           |            |           | Installation      |          |                 |          | Strike (m)   | Casing (m) | Sealed (m) | Time (mins) | Rose to (m) | Remarks                             |
| From (m)                          | To (m) | Duration  | Remarks    |           | Top (m)           | Base (m) | Type            | Dia (mm) | 3.20   |            |            | 0           |             | Monitored water level on 19/10/2018 |
| 5.00                              | 6.50   | 01:30     |            |           | 0.00              | 1.00     | PLAIN           |          | CC GEOTECHNICAL LTD 0151 545 2750 <a href="http://www.ccgeotechnical.com">www.ccgeotechnical.com</a> |            |            |             |             |                                     |
| 15.00                             | 17.00  | 02:00     |            |           | 1.00              | 7.00     | SLOTTED         |          |  |            |            |             |             |                                     |
| 18.30                             | 18.80  | 01:30     |            |           |                   |          |                 |          |  |            |            |             |             |                                     |



Contract Name:  
West Waterloo Dock, Liverpool

Contract Number:  
CCG-C-18-10350

Date Started:  
29-08-2018

Logged By:  
DO

Client:  
Romal Capital

Checked By:  
CB

Status:  
FINAL

Borehole ID:  
BH5

Sheet 3 of 3

Rotary Core Drilling Log

Easting:  
333433.0

Northing:  
391268.0

Ground Level:  
8.15mAO

Plant Used:  
Dando 150 S/A Rig

Rig Crew:  
KM/JD

Scale:  
1:50

Weather:

Termination:

SPT Hammer: N/R, Energy Ratio: N/R

| Samples & In Situ Testing |     |     |     |                  |             | Strata Details |                       |        |   |              |                        | Groundwater |  |
|---------------------------|-----|-----|-----|------------------|-------------|----------------|-----------------------|--------|---|--------------|------------------------|-------------|--|
| Depth                     | TCR | SCR | RQD | Fracture Spacing | Water Added | Level (mAO)    | Depth (m) (Thickness) | Legend | Strata Description  | Water Strike | Backfill/ Installation |             |  |
| 19.80 - 21.30             | 93  |     |     |                  |             |                |                       |        | Grey CONCRETE. Aggregate: 2-70mm (rounded gravels of granite and limestone). No rebar. Voidage: 13%   | 20           |                        |             |  |
|                           |     |     |     |                  |             |                |                       |        |   | 21           |                        |             |  |
| 21.30 - 23.30             | 95  | 76  | 50  | 20<br>114<br>75  |             | -13.15         | 21.30                 |        | Weak reddish brown occasionally grey fine to medium grained thickly laminated SANDSTONE. Slightly weathered. Discontinuities are very close to medium spaced, horizontal, clean, rough and tight to open with occasional drilling-induced sub-vertical fractures<br><i>WEAK - PL = 14.08mPa - 21.60mbgl</i> | 22           |                        |             |  |
|                           |     |     |     |                  |             |                |                       |        | <i>NON-INTACT. RECOVERED AS SLIGHTLY SANDY GRAVEL - 22.90-23.18mbgl</i>   | 23           |                        |             |  |
|                           |     |     |     |                  |             |                | (5.00)                |        | <i>WEAK - UCS = 9.70mPa - 23.60mbgl</i>   | 24           |                        |             |  |
| 23.30 - 26.30             | 100 | 95  | 68  | 11<br>119<br>560 |             |                |                       |        |   | 25           |                        |             |  |
|                           |     |     |     |                  |             |                |                       |        | <i>WEAK - PL = 17.11mPa - 25.65mbgl</i>   | 26           |                        |             |  |
|                           |     |     |     |                  |             | -18.15         | 26.30                 |        | End of Borehole at 26.30m   | 27           |                        |             |  |
|                           |     |     |     |                  |             |                |                       |        |   | 28           |                        |             |  |
|                           |     |     |     |                  |             |                |                       |        |   | 29           |                        |             |  |

| Start & End of Shift Observations |       |           |            |           | Borehole Diameter |          | Casing Diameter |          | Remarks: |
|-----------------------------------|-------|-----------|------------|-----------|-------------------|----------|-----------------|----------|----------|
| Date                              | Time  | Depth (m) | Casing (m) | Water (m) | Depth (m)         | Dia (mm) | Depth (m)       | Dia (mm) |          |
| 29-08-2018                        | 16:00 | 5.00      | 5.00       | 4.70      |                   |          |                 |          |          |
| 31-08-2018                        | 08:00 | 5.00      | 5.00       | 4.70      |                   |          |                 |          |          |
| 31-08-2018                        | 16:00 | 11.00     | 11.00      | 9.50      |                   |          |                 |          |          |
| 03-09-2018                        | 08:00 | 11.00     | 11.00      | 4.50      |                   |          |                 |          |          |
| 03-09-2018                        | 16:00 | 17.00     | 17.00      | 10.00     |                   |          |                 |          |          |













| Flush Information |          |            |        |              | Installation |          |         |          |
|-------------------|----------|------------|--------|--------------|--------------|----------|---------|----------|
| Top (m)           | Base (m) | Flush Type | Return | Flush Colour | Top (m)      | Base (m) | Type    | Dia (mm) |
|                   |          |            |        |              | 0.00         | 1.00     | PLAIN   |          |
|                   |          |            |        |              | 1.00         | 7.00     | SLOTTED |          |

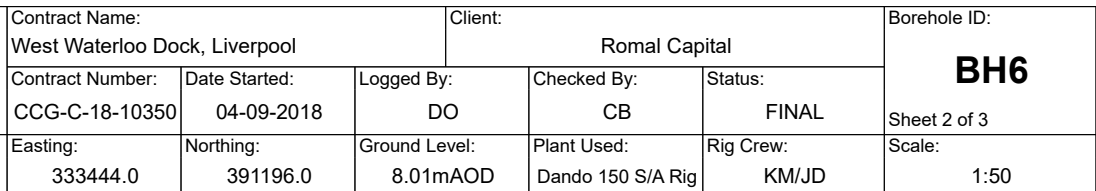
| Water Strikes |            |            |             |             | Remarks                             |
|---------------|------------|------------|-------------|-------------|-------------------------------------|
| Strike (m)    | Casing (m) | Sealed (m) | Time (mins) | Rose to (m) |                                     |
| 3.20          |            |            | 0           |             | Monitored water level on 19/10/2018 |

Fracture spacing reported in mm as min, Average and Max values. TCR, SCR and RQD reported in %

CCGEOTECHNICAL LTD 0151 545 2750 www.ccgteotechnical.com




|  |   |                                    |                           |                                  |   |  |                            |   |  |
|--|---|------------------------------------|---------------------------|----------------------------------|---|--|----------------------------|---|--|
|  | Contract Name:<br>West Waterloo Dock, Liverpool |                                    |                           | Client:<br>Romal Capital         |   |  | Borehole ID:<br><b>BH6</b> |   |  |
|  | Contract Number:<br>CCG-C-18-10350              | Date Started:<br>04-09-2018        | Logged By:<br>DO          | Checked By:<br>CB                | Status:<br>FINAL  |  | Sheet 1 of 3               |   |  |
| Cable Percussion<br>Borehole Log   | Easting:<br>333444.0                            | Northing:<br>391196.0              | Ground Level:<br>8.01mAOD | Plant Used:<br>Dando 150 S/A Rig | Rig Crew:<br>KM/JD  | Scale:<br>1:50   |                            |   |  |
|  | Weather:  |                                    | Termination:              |                                  | SPT Hammer: N/R, Energy Ratio: N/R  |  |                            |   |  |
| Samples & In Situ Testing  |   |                                    | Strata Details            |                                  |   |  | Groundwater                |   |  |
| Depth  | Sample ID                                       | Test Result                        | Level (mAOD)              | Depth (m) (Thickness)            | Legend  | Strata Description   | Water Strike               | Backfill/ Installation  |  |
| 0.50   | B   |                                    | 7.91                      | 0.10                             |  | CONCRETE   |                            |  |  |
|  |   |                                    | 7.81                      | 0.20                             |   | Brown slightly silty sandy GRAVEL (MADE GROUND)<br>Brown slightly silty sandy GRAVEL. Gravel is fine to coarse angular brick and ash (MADE GROUND) |                            |   |  |
| 1.00   | B   | SPT(S)N=17 (1,2/2,3,5,7)           |                           | (1.80)                           |  |  | 1                          |  |  |
| 1.50   | B   | SPT(S)N=11 (2,2/3,3,3,2)           | 6.01                      | 2.00                             |   | Brown/black slightly sandy slightly gravelly silty CLAY (MADE GROUND)  | 2                          |   |  |
| 2.50   | B   | SPT(S)N=13 (1,2/3,3,3,4)           |                           | (2.00)                           |  |  | 3                          |  |  |
| 3.50   | B   | SPT(S)N=31 (2,5/6,6,9,10)          | 4.01                      | 4.00                             |   | Brown slightly silty SAND and GRAVEL. Gravel is fine to coarse angular brick and concrete (MADE GROUND)  | 4                          |   |  |
| 4.50   | B   | SPT(S)50 (25 for 45mm/50 for 30mm) |                           |                                  |  |  | 5                          |  |  |
| 6.00   | B   | SPT(S)N=28 (2,4/7,8,7,6)           |                           |                                  |   |  | 6                          |   |  |
| 7.50   | B   | SPT(S)N=16 (1,2/2,3,5,6)           |                           |                                  |  |  | 7                          |  |  |
| 9.00   | B   | SPT(S)N=13 (2,3/4,3,3,3)           |                           |                                  |   |  | 8                          |   |  |
|  |   |                                    |                           |                                  |   |  | 9                          |  |  |
| Continued next sheet   |   |                                    |                           |                                  |   |  |                            |   |  |
| Start & End of Shift Observations  |   |                                    |                           |                                  | Borehole Diameter   |  | Casing Diameter            |   | Remarks:   |
| Date   | Time  | Depth (m)                          | Casing (m)                | Water (m)                        | Depth (m)   | Dia (mm)   | Depth (m)                  | Dia (mm)  | 1 hour hand excavating 1.20mbgl service avoidance pit<br>PL = Point Load |
| 04-09-2018   | 16:00   | 3.00                               | 3.00                      |                                  |   |  |                            |   |  |
| 05-09-2018   | 08:00   | 3.00                               | 3.00                      |                                  |   |  |                            |   |  |
| 05-09-2018   | 16:00   | 12.50                              | 12.50                     | 7.00                             |   |  |                            |   |  |
| 06-09-2018   | 16:00   | 18.50                              | 18.50                     | 8.00                             |   |  |                            |   |  |
| Chiselling   |   |                                    |                           |                                  | Installation  |  |                            |   | Water Strikes  |
| From (m)   | To (m)  | Duration                           | Remarks                   |                                  | Top (m)   | Base (m)   | Type                       | Dia (mm)  | Strike (m)   |
| 18.50  | 18.55   | 01:00                              |                           |                                  | 0.00  | 1.00   | PLAIN                      |   | 3.08   |
|  |   |                                    |                           |                                  | 1.00  | 7.00   | SLOTTED                    |   |  |
|  |   |                                    |                           |                                  |   |  |                            |   | Sealed (m)   |
|  |   |                                    |                           |                                  |   |  |                            |   | Time (mins)  |
|  |   |                                    |                           |                                  |   |  |                            |   | Rose to (m)  |
|  |   |                                    |                           |                                  |   |  |                            |   | Remarks  |
|  |   |                                    |                           |                                  |   |  |                            |   | Monitored water level on 19/10/2018                                      |
| CC GEOTECHNICAL LTD 0151 545 2750 www.ccgeotechnical.com                         |   |                                    |                           |                                  |   |  |                            |   |  |







|                           |                |             |
|---------------------------|----------------|-------------|
| Samples & In Situ Testing | Strata Details | Groundwater |
|---------------------------|----------------|-------------|






| Start & End of Shift Observations                        |        |           |            |              | Borehole Diameter |                  | Casing Diameter |          | Remarks:   |            |            |             |             |                                     |
|--|--------|-----------|------------|--------------|-------------------|------------------|-----------------|----------|--|------------|------------|-------------|-------------|-------------------------------------|
| Date   | Time   | Depth (m) | Casing (m) | Water (m)    | Depth (m)         | Dia (mm)         | Depth (m)       | Dia (mm) | 1 hour hand excavating 1.20mbgl service avoidance pit<br>PL = Point Load |            |            |             |             |                                     |
| 04-09-2018   | 16:00  | 3.00      | 3.00       |              |                   |                  |                 |          |  |            |            |             |             |                                     |
| 05-09-2018   | 08:00  | 3.00      | 3.00       |              |                   |                  |                 |          |  |            |            |             |             |                                     |
| 05-09-2018   | 16:00  | 12.50     | 12.50      | 7.00         |                   |                  |                 |          |  |            |            |             |             |                                     |
| 06-09-2018   | 16:00  | 18.50     | 18.50      | 8.00         |                   |                  |                 |          |  |            |            |             |             |                                     |
|  |        |           |            |              |                   |                  |                 |          | Water Strikes  |            |            |             |             |                                     |
| Chiselling   |        |           |            |              | Installation      |                  |                 |          | Strike (m)   | Casing (m) | Sealed (m) | Time (mins) | Rose to (m) | Remarks                             |
| From (m)   | To (m) | Duration  | Remarks    | Top (m)      | Base (m)          | Type             | Dia (mm)        | 3.08     |  |            | 0          |             |             | Monitored water level on 19/10/2018 |
| 18.50  | 18.55  | 01:00     |            | 0.00<br>1.00 | 1.00<br>7.00      | PLAIN<br>SLOTTED |                 |          |  |            |            |             |             |                                     |
| CC GEOTECHNICAL LTD 0151 545 2750 www.ccgeotechnical.com |        |           |            |              |                   |                  |                 |          |  |            |            |             |             |                                     |


CC GEOTECHNICAL LTD 0151 545 2750 [www.ccgeotechnical.com](http://www.ccgeotechnical.com)

|  |   |                             |                           |                                  |                                    |                   |                            |                 |  |              |                                     |
|--|---|-----------------------------|---------------------------|----------------------------------|------------------------------------|-------------------|----------------------------|-----------------|--|--------------|-------------------------------------|
|                | Contract Name:<br>West Waterloo Dock, Liverpool |                             |                           | Client:<br>Romal Capital         |                                    |                   | Borehole ID:<br><b>BH6</b> |                 |  |              |                                     |
|  | Contract Number:<br>CCG-C-18-10350              | Date Started:<br>04-09-2018 | Logged By:<br>DO          | Checked By:<br>CB                | Status:<br>FINAL                   |                   | Sheet 3 of 3               |                 |  |              |                                     |
| Rotary Core<br>Drilling Log  | Easting:<br>333444.0                            | Northing:<br>391196.0       | Ground Level:<br>8.01mAOD | Plant Used:<br>Dando 150 S/A Rig | Rig Crew:<br>KM/JD                 | Scale:<br>1:50    |                            |                 |  |              |                                     |
| Weather:   |   | Termination:                |                           |                                  | SPT Hammer: N/R, Energy Ratio: N/R |                   |                            |                 |  |              |                                     |
| Samples & In Situ Testing  |   |                             |                           |                                  |                                    | Strata Details    |                            |                 | Groundwater  |              |                                     |
| Depth  | TCR   | SCR                         | RQD                       | Fracture Spacing                 | Water Added                        | Level (mAOD)      | Depth (m) (Thickness)      | Legend          | Strata Description   | Water Strike | Backfill/Installation               |
|  |   |                             |                           |                                  |                                    |                   | (1.59)                     |                 | CONCRETE WITH METAL INCLUSIONS (ROTARY OPEN HOLE DRILLING)   | 20           |                                     |
| 20.60 - 22.10  | 96  | 83                          | 73                        | 53<br>117<br>231                 |                                    | -12.59            | 20.60                      |                 | Weak reddish brown occasionally brown fine to medium grained occasionally thinly laminated SANDSTONE. Moderately weathered. Recovered locally as gravel. Discontinuities are very close to medium spaced, horizontal, clean, rough and tight to open with occasional drilling-induced vertical fractures<br><u>WEAK - UCS = 11.40mPa - 21.30mbgl</u> | 21           |                                     |
|  |   |                             |                           |                                  |                                    |                   |                            |                 | <u>NO RECOVERY - 22.04-22.10mbgl</u>   | 22           |                                     |
| 22.10 - 23.60  | 92  | 88                          | 66                        | 90<br>173<br>390                 |                                    |                   |                            |                 | <u>WEAK - PL = 13.44mPa - 22.40mbgl</u>  | 23           |                                     |
|  |   |                             |                           |                                  |                                    |                   | (6.00)                     |                 | <u>NO RECOVERY - 23.48-23.60mbgl</u><br><u>NON-INTACT. RECOVERED AS GRAVEL - 23.60-23.92mbgl</u>   | 24           |                                     |
| 23.60 - 25.10  | 100   | 33                          | 20                        | 30                               |                                    |                   |                            |                 | <u>NON-INTACT. RECOVERED AS GRAVEL - 24.16-24.78mbgl</u>   | 25           |                                     |
|  |   |                             |                           |                                  |                                    |                   |                            |                 | <u>WEAK - PL = 7.02mPa - 24.90mbgl</u>   | 26           |                                     |
| 25.10 - 26.60  | 100   | 45                          | 45                        | 110<br>152<br>198                |                                    |                   |                            |                 | <u>NON-INTACT. RECOVERED AS SLIGHTLY SANDY GRAVEL - 25.69-26.35mbgl</u>  | 27           |                                     |
|  |   |                             |                           | 40                               |                                    |                   |                            |                 | <u>WEAK - PL = 10.71mPa - 26.30mbgl</u>  | 28           |                                     |
|  |   |                             |                           |                                  |                                    | -18.59            | 26.60                      |                 | End of Borehole at 26.60m  | 29           |                                     |
| Start & End of Shift Observations  |   |                             |                           |                                  |                                    | Borehole Diameter |                            | Casing Diameter |  | Remarks:     |                                     |
| Date   | Time  | Depth (m)                   | Casing (m)                | Water (m)                        | Depth (m)                          | Dia (mm)          | Depth (m)                  | Dia (mm)        | 1 hour hand excavating 1.20mbgl service avoidance pit<br>PL = Point Load   |              |                                     |
| 04-09-2018   | 16:00   | 3.00                        | 3.00                      |                                  |                                    |                   |                            |                 |  |              |                                     |
| 05-09-2018   | 08:00   | 3.00                        | 3.00                      |                                  |                                    |                   |                            |                 |  |              |                                     |
| 05-09-2018   | 16:00   | 12.50                       | 12.50                     | 7.00                             |                                    |                   |                            |                 |  |              |                                     |
| 06-09-2018   | 16:00   | 18.50                       | 18.50                     | 8.00                             |                                    |                   |                            |                 |  |              |                                     |
| Flush Information  |   |                             |                           |                                  |                                    | Installation      |                            | Water Strikes   |  |              |                                     |
| Top (m)  | Base (m)  | Flush Type                  | Return                    | Flush Colour                     | Top (m)                            | Base (m)          | Type                       | Dia (mm)        | Strike (m)   | Casing (m)   | Sealed (m)                          |
|  |   |                             |                           |                                  | 0.00                               | 1.00              | PLAIN                      |                 | 3.08   |              |                                     |
|  |   |                             |                           |                                  | 1.00                               | 7.00              | SLOTTED                    |                 |  |              |                                     |
|  |   |                             |                           |                                  |                                    |                   |                            |                 | Time (mins)  | Rose to (m)  | Remarks                             |
|  |   |                             |                           |                                  |                                    |                   |                            |                 | 0  |              | Monitored water level on 19/10/2018 |
| Fracture spacing reported in mm as min, Average and Max values. TCR, SCR and RQD reported in % |   |                             |                           |                                  |                                    |                   |                            |                 |  |              |                                     |
| CCGEOTECHNICAL LTD 0151 545 2750 www.ccgteotechnical.com                                       |   |                             |                           |                                  |                                    |                   |                            |                 |  |              |                                     |



|  |   |                             |                           |                                  |  |   |                                |              |  |  |
|--|---|-----------------------------|---------------------------|----------------------------------|--|---|--------------------------------|--------------|--|--|
|  | Contract Name:<br>West Waterloo Dock, Liverpool |                             |                           | Client:<br>Romal Capital         |  |   | Borehole ID:<br><br><b>BH7</b> |              |  |  |
|  | Contract Number:<br>CCG-C-18-10350              | Date Started:<br>15-10-2018 | Logged By:<br>DO          | Checked By:<br>CB                | Status:<br>FINAL   |   |                                |              |  |  |
| Cable Percussion<br>Borehole Log   | Easting:<br>333448.6                            | Northing:<br>391245.2       | Ground Level:<br>8.12mAOD | Plant Used:<br>Dando 150 S/A Rig | Rig Crew:<br>SG/GM CB/IO   | Sheet 1 of 3<br><br>Scale:<br>1:50  |                                |              |  |  |
|  | Weather:  |                             | Termination:              |                                  |  |   |                                |              |  |  |
| Samples & In Situ Testing  |   |                             | Strata Details            |                                  |  |   |                                | Groundwater  |  |  |
| Depth  | Sample ID                                       | Test Result                 | Level (mAOD)              | Depth (m) (Thickness)            | Legend   | Strata Description  |                                | Water Strike | Backfill/ Installation   |  |
|  |   |                             | 7.82                      | (0.30)                           |   | CONCRETE  |                                |              |  |  |
|  |   |                             |                           | 0.30                             |  | Brown slightly silty SAND and GRAVEL. Gravel is fine to coarse angular brick and concrete with inclusions of wood (MADE GROUND) |                                |              |  |  |
|  |   |                             |                           | (2.50)                           |   |   |                                |              |  |  |
| 2.80   | B   |                             | 5.32                      | 2.80                             |  | Black slightly silty SAND and GRAVEL (MADE GROUND)  |                                |              |  |  |
|  |   |                             |                           |                                  |  |   |                                |              |  |  |
| 6.00   | B   |                             |                           | (9.50)                           |  |   |                                |              |  |  |
|  |   |                             |                           |                                  |  |   |                                |              |  |  |
|  |   |                             |                           |                                  |  |   |                                |              |  |  |
| 9.00   | B   |                             |                           |                                  |  |   |                                |              |  |  |
|  |   |                             |                           |                                  |  | Continued next sheet  |                                |              |  |  |
| Start & End of Shift Observations  |   |                             |                           |                                  | Borehole Diameter  |   | Casing Diameter                |              | Remarks:   |  |
| Date   | Time  | Depth (m)                   | Casing (m)                | Water (m)                        | Depth (m)  | Dia (mm)  | Depth (m)                      | Dia (mm)     | 1 hour hand excavating 1.20mbgl service avoidance pit<br>PL = Point Load |  |
|  |   |                             |                           |                                  |  |   |                                |              |  |  |
|  |   |                             |                           |                                  | Water Strikes<br>Strike (m) Casing (m) Sealed (m) Time (mins) Rose to (m) Remarks  |   |                                |              |  |  |
| Chiselling   |   |                             |                           |                                  | Installation   |   |                                |              |  |  |
| From (m)   | To (m)  | Duration                    | Remarks                   |                                  | Top (m)  | Base (m)  | Type                           | Dia (mm)     | 2.65 0 Monitored water level on 19/10/2018                               |  |
|  |   |                             |                           |                                  | 0.00   | 1.00  | PLAIN                          |              | 3.00 0 Seepage   |  |
|  |   |                             |                           |                                  | 1.00   | 7.00  | SLOTTED                        |              |  |  |
| CC GEOTECHNICAL LTD 0151 545 2750 www.ccgeotechnical.com                         |   |                             |                           |                                  |  |   |                                |              |  |  |




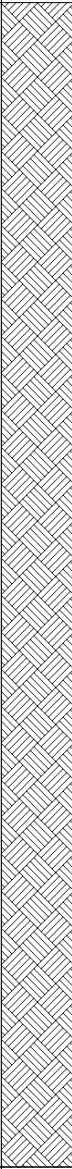
|  |   |                             |                           |                                  |   |  |                            |                       |  |
|--|---|-----------------------------|---------------------------|----------------------------------|---|--|----------------------------|-----------------------|--|
|  | Contract Name:<br>West Waterloo Dock, Liverpool |                             |                           | Client:<br>Romal Capital         |   |  | Borehole ID:<br><b>BH7</b> |                       |  |
|  | Contract Number:<br>CCG-C-18-10350              | Date Started:<br>15-10-2018 | Logged By:<br>DO          | Checked By:<br>CB                | Status:<br>FINAL  |  |                            |                       |  |
| Cable Percussion<br>Borehole Log   | Easting:<br>333448.6                            | Northing:<br>391245.2       | Ground Level:<br>8.12mAOD | Plant Used:<br>Dando 150 S/A Rig | Rig Crew:<br>SG/GM CB/IO  | Sheet 2 of 3   |                            |                       |  |
|  | Scale:<br>1:50                                  |                             |                           |                                  |   |  |                            |                       |  |
| Weather:   |   |                             | Termination:              |                                  |   |  |                            |                       |  |
| Samples & In Situ Testing  |   |                             |                           | Strata Details                   |   |  |                            | Groundwater           |  |
| Depth  | Sample ID                                       | Test Result                 | Level (mAOD)              | Depth (m) (Thickness)            | Legend  | Strata Description   | Water Strike               | Backfill/Installation |  |
| 12.00  | B   |                             | -4.18                     | 12.30                            |    | Black slightly silty SAND and GRAVEL (MADE GROUND)   | 10                         |                       |  |
|  |   |                             |                           |                                  |   | 11   |                            |                       |  |
|  |   |                             |                           |                                  |   | 12   |                            |                       |  |
|  |   |                             |                           |                                  |   | 13   |                            |                       |  |
|  |   |                             |                           |                                  |   | 14   |                            |                       |  |
| 15.60 - 17.10  | 99  | 81                          | 55                        | 60<br>113<br>140                 |  | Reddish brown occasionally grey fine to medium grained occasionally thinly laminated SANDSTONE. Slightly weathered. Discontinuities are extremely close to medium spaced, horizontal, clean, rough and tight to open | 16                         |                       |  |
|  |   |                             |                           |                                  |   | 17   |                            |                       |  |
|  |   |                             |                           |                                  |   | 18   |                            |                       |  |
|  |   |                             |                           |                                  |   | 19   |                            |                       |  |
|  |   |                             |                           |                                  |   | 20   |                            |                       |  |
| 17.10 - 18.60  | 86  | 54                          | 12                        | 12<br>51<br>181                  |  | NON-INTACT. RECOVERED AS GRAVEL - 17.26-17.54mbgl<br>WEAK - PL = 6.34mPa - 17.30mbgl   | 17                         |                       |  |
|  |   |                             |                           |                                  |   | 18   |                            |                       |  |
|  |   |                             |                           |                                  |   | 19   |                            |                       |  |
|  |   |                             |                           |                                  |   | 20   |                            |                       |  |
|  |   |                             |                           |                                  |   | 21   |                            |                       |  |
| 18.60 - 20.10  | 95  | 91                          | 86                        | 31                               |  | NON-INTACT. RECOVERED AS GRAVEL - 18.05-18.18mbgl<br>NO RECOVERY - 18.39-18.60mbgl   | 18                         |                       |  |
|  |   |                             |                           |                                  |   | 19   |                            |                       |  |
|  |   |                             |                           |                                  |   | 20   |                            |                       |  |
|  |   |                             |                           |                                  |   | 21   |                            |                       |  |
|  |   |                             |                           |                                  |   | 22   |                            |                       |  |
|  |   |                             |                           | -7.48                            | 15.60   | (3.30)   | CONCRETE                   | 13                    |  |
|  |   |                             |                           | -7.48                            | 15.60   | (6.00)   |                            | 15                    |  |
|  |   |                             |                           | -7.48                            | 15.60   |  |                            | 16                    |  |
|  |   |                             |                           | -7.48                            | 15.60   |  |                            | 17                    |  |
|  |   |                             |                           | -7.48                            | 15.60   |  |                            | 18                    |  |
|  |   |                             |                           | -7.48                            | 15.60   |  |                            | 19                    |  |
|  |   |                             |                           | -7.48                            | 15.60   |  |                            | 20                    |  |
|  |   |                             |                           | -7.48                            | 15.60   |  |                            | 21                    |  |
|  |   |                             |                           | -7.48                            | 15.60   |  |                            | 22                    |  |
|  |   |                             |                           | -7.48                            | 15.60   |  |                            | 23                    |  |
|  |   |                             |                           | -7.48                            | 15.60   |  |                            | 24                    |  |
|  |   |                             |                           | -7.48                            | 15.60   |  |                            | 25                    |  |
|  |   |                             |                           | -7.48                            | 15.60   |  |                            | 26                    |  |
|  |   |                             |                           | -7.48                            | 15.60   |  |                            | 27                    |  |
|  |   |                             |                           | -7.48                            | 15.60   |  |                            | 28                    |  |
|  |   |                             |                           | -7.48                            | 15.60   |  |                            | 29                    |  |
|  |   |                             |                           | -7.48                            | 15.60   |  |                            | 30                    |  |
|  |   |                             |                           | -7.48                            | 15.60   |  |                            | 31                    |  |
|  |   |                             |                           | -7.48                            | 15.60   |  |                            | 32                    |  |
|  |   |                             |                           | -7.48                            | 15.60   |  |                            | 33                    |  |
|  |   |                             |                           | -7.48                            | 15.60   |  |                            | 34                    |  |
|  |   |                             |                           | -7.48                            | 15.60   |  |                            | 35                    |  |
|  |   |                             |                           | -7.48                            | 15.60   |  |                            | 36                    |  |
|  |   |                             |                           | -7.48                            | 15.60   |  |                            | 37                    |  |
|  |   |                             |                           | -7.48                            | 15.60   |  |                            | 38                    |  |
|  |   |                             |                           | -7.48                            | 15.60   |  |                            | 39                    |  |
|  |   |                             |                           | -7.48                            | 15.60   |  |                            | 40                    |  |
|  |   |                             |                           | -7.48                            | 15.60   |  |                            | 41                    |  |
|  |   |                             |                           | -7.48                            | 15.60   |  |                            | 42                    |  |
|  |   |                             |                           | -7.48                            | 15.60   |  |                            | 43                    |  |
|  |   |                             |                           | -7.48                            | 15.60   |  |                            | 44                    |  |
|  |   |                             |                           | -7.48                            | 15.60   |  |                            | 45                    |  |
|  |   |                             |                           | -7.48                            | 15.60   |  |                            | 46                    |  |
|  |   |                             |                           | -7.48                            | 15.60   |  |                            | 47                    |  |
|  |   |                             |                           | -7.48                            | 15.60   |  |                            | 48                    |  |
|  |   |                             |                           | -7.48                            | 15.60   |  |                            | 49                    |  |
|  |   |                             |                           | -7.48                            | 15.60   |  |                            | 50                    |  |
|  |   |                             |                           | -7.48                            | 15.60   |  |                            | 51                    |  |
|  |   |                             |                           | -7.48                            | 15.60   |  |                            | 52                    |  |
|  |   |                             |                           | -7.48                            | 15.60   |  |                            | 53                    |  |
|  |   |                             |                           | -7.48                            | 15.60   |  |                            | 54                    |  |
|  |   |                             |                           | -7.48                            | 15.60   |  |                            | 55                    |  |
|  |   |                             |                           | -7.48                            | 15.60   |  |                            | 56                    |  |
|  |   |                             |                           | -7.48                            | 15.60   |  |                            | 57                    |  |
|  |   |                             |                           | -7.48                            | 15.60   |  |                            | 58                    |  |
|  |   |                             |                           | -7.48                            | 15.60   |  |                            | 59                    |  |
|  |   |                             |                           | -7.48                            | 15.60   |  |                            | 60                    |  |
|  |   |                             |                           | -7.48                            | 15.60   |  |                            | 61                    |  |
|  |   |                             |                           | -7.48                            | 15.60   |  |                            | 62                    |  |
|  |   |                             |                           | -7.48                            | 15.60   |  |                            | 63                    |  |
|  |   |                             |                           | -7.48                            | 15.60   |  |                            | 64                    |  |
|  |   |                             |                           | -7.48                            | 15.60   |  |                            | 65                    |  |
|  |   |                             |                           | -7.48                            | 15.60   |  |                            | 66                    |  |
|  |   |                             |                           | -7.48                            | 15.60   |  |                            | 67                    |  |
|  |   |                             |                           | -7.48                            | 15.60   |  |                            | 68                    |  |
|  |   |                             |                           | -7.48                            | 15.60   |  |                            | 69                    |  |
|  |   |                             |                           | -7.48                            | 15.60   |  |                            | 70                    |  |
|  |   |                             |                           | -7.48                            | 15.60   |  |                            | 71                    |  |
|  |   |                             |                           | -7.48                            | 15.60   |  |                            | 72                    |  |
|  |   |                             |                           | -7.48                            | 15.60   |  |                            | 73                    |  |
|  |   |                             |                           | -7.48                            | 15.60   |  |                            | 74                    |  |
|  |   |                             |                           | -7.48                            | 15.60   |  |                            | 75                    |  |
|  |   |                             |                           | -7.48                            | 15.60   |  |                            | 76                    |  |
|  |   |                             |                           | -7.48                            | 15.60   |  |                            | 77                    |  |
|  |   |                             |                           | -7.48                            | 15.60   |  |                            | 78                    |  |
|  |   |                             |                           | -7.48                            | 15.60   |  |                            | 79                    |  |
|  |   |                             |                           | -7.48                            | 15.60   |  |                            | 80                    |  |
|  |   |                             |                           | -7.48                            | 15.60   |  |                            | 81                    |  |
|  |   |                             |                           | -7.48                            | 15.60   |  |                            | 82                    |  |
|  |   |                             |                           | -7.48                            | 15.60   |  |                            | 83                    |  |
|  |   |                             |                           | -7.48                            | 15.60   |  |                            | 84                    |  |
|  |   |                             |                           | -7.48                            | 15.60   |  |                            | 85                    |  |
|  |   |                             |                           | -7.48                            | 15.60   |  |                            | 86                    |  |
|  |   |                             |                           | -7.48                            | 15.60   |  |                            | 87                    |  |
|  |   |                             |                           | -7.48                            | 15.60   |  |                            | 88                    |  |
|  |   |                             |                           | -7.48                            | 15.60   |  |                            | 89                    |  |
|  |   |                             |                           | -7.48                            | 15.60   |  |                            | 90                    |  |
|  |   |                             |                           | -7.48                            | 15.60   |  |                            | 91                    |  |
|  |   |                             |                           | -7.48                            | 15.60   |  |                            | 92                    |  |
|  |   |                             |                           | -7.48                            | 15.60   |  |                            | 93                    |  |
|  |   |                             |                           | -7.48                            | 15.60   |  |                            | 94                    |  |
|  |   |                             |                           | -7.48                            | 15.60   |  |                            | 95                    |  |
|  |   |                             |                           | -7.48                            | 15.60   |  |                            | 96                    |  |
|  |   |                             |                           | -7.48                            | 15.60   |  |                            | 97                    |  |
|  |   |                             |                           | -7.48                            | 15.60   |  |                            | 98                    |  |
|  |   |                             |                           | -7.48                            | 15.60   |  |                            | 99                    |  |
|  |   |                             |                           | -7.48                            | 15.60   |  |                            | 100                   |  |
|  |   |                             |                           | -7.48                            | 15.60   |  |                            | 101                   |  |
|  |   |                             |                           | -7.48                            | 15.60   |  |                            | 102                   |  |
|  |   |                             |                           | -7.48                            | 15.60   |  |                            | 103                   |  |
|  |   |                             |                           | -7.48                            | 15.60   |  |                            | 104                   |  |
|  |   |                             |                           | -7.48                            | 15.60   |  |                            | 105                   |  |
|  |   |                             |                           | -7.48                            | 15.60   |  |                            | 106                   |  |
|  |   |                             |                           | -7.48                            | 15.60   |  |                            | 107                   |  |
|  |   |                             |                           | -7.48                            | 15.60   |  |                            | 108                   |  |
|  |   |                             |                           | -7.48                            | 15.60   |  |                            | 109                   |  |
|  |   |                             |                           | -7.48                            | 15.60   |  |                            | 110                   |  |
|  |   |                             |                           | -7.48                            | 15.60   |  |                            | 111                   |  |
|  |   |                             |                           | -7.48                            | 15.60   |  |                            | 112                   |  |
|  |   |                             |                           | -7.48                            | 15.60   |  |                            | 113                   |  |
|  |   |                             |                           | -7.48                            | 15.60   |  |                            | 114                   |  |
|  |   |                             |                           | -7.48                            | 15.60   |  |                            | 115                   |  |
|  |   |                             |                           | -7.48                            | 15.60   |  |                            | 116                   |  |
|  |   |                             |                           | -7.48                            | 15.60   |  |                            | 117                   |  |
|  |   |                             |                           | -7.48                            | 15.60   |  |                            | 118                   |  |
|  |   |                             |                           | -7.48                            | 15.60   |  |                            | 119                   |  |
|  |   |                             |                           | -7.48                            | 15.60   |  |                            | 120                   |  |
|  |   |                             |                           | -7.48                            | 15.60   |  |                            | 121                   |  |
|  |   |                             |                           | -7.48                            | 15.60   |  |                            | 122                   |  |
|  |   |                             |                           | -7.48                            | 15.60   |  |                            | 123                   |  |
|  |   |                             |                           | -7.48                            | 15.60   |  |                            | 124                   |  |
|  |   |                             |                           | -7.48                            | 15.60   |  |                            | 125                   |  |
|  |   |                             |                           | -7.48                            | 15.60   |  |                            | 126                   |  |
|  |   |                             |                           | -7.48                            | 15.60   |  |                            | 127                   |  |
|  |   |                             |                           | -7.48                            | 15.60   |  |                            | 128                   |  |
|  |   |                             |                           | -7.48                            | 15.60   |  |                            | 129                   |  |
|  |   |                             |                           | -7.48                            | 15.60   |  |                            | 130                   |  |
|  |   |                             |                           | -7.48                            | 15.60   |  |                            | 131                   |  |
|  |   |                             |                           | -7.48                            | 15.60   |  |                            | 132                   |  |
|  |   |                             |                           | -7.48                            | 15.60   |  |                            | 133                   |  |
|  |   |                             |                           | -7.48                            | 15.60   |  |                            | 134                   |  |
|  |   |                             |                           | -7.48                            | 15.60   |  |                            | 135                   |  |
|  |   |                             |                           | -7.48                            | 15.60   |  |                            | 136                   |  |
|  |   |                             |                           | -7.48                            | 15.60   |  |                            | 137                   |  |
|  |   |                             |                           | -7.48                            | 15.60   |  |                            | 138                   |  |
|  |   |                             |                           | -7.48                            | 15.60   |  |                            | 139                   |  |
|  |   |                             |                           | -7.48                            | 15.60   |  |                            | 140                   |  |
|  |   |                             |                           | -7.48                            | 15.60   |  |                            | 141                   |  |
|  |   |                             |                           | -7.48                            | 15.60   |  |                            | 142                   |  |
|  |   |                             |                           | -7.48                            | 15.60   |  |                            | 143                   |  |
|  |   |                             |                           | -7.48                            | 15.60   |  |                            | 144                   |  |
|  |   |                             |                           | -7.48                            | 15.60   |  |                            | 145                   |  |
|  |   |                             |                           | -7.48                            | 15.60   |  |                            | 146                   |  |
|  |   |                             |                           | -7.48                            | 15.60   |  |                            | 147                   |  |
|  |   |                             |                           | -7.48                            | 15.60   |  |                            | 148                   |  |
|  |   |                             |                           | -7.48                            | 15.60   |  |                            | 149                   |  |
|  |   |                             |                           | -7.48                            | 15.60   |  |                            | 150                   |  |
|  |   |                             |                           | -7.48                            | 15.60   |  |                            | 151                   |  |
|  |   |                             |                           | -7.48                            | 15.60   |  |                            | 152                   |  |
|  |   |                             |                           | -7.48                            | 15.60   |  |                            | 153                   |  |
|  |   |                             |                           | -7.48                            | 15.60   |  |                            | 154                   |  |
|  |   |                             |                           | -7.48                            | 15.60   |  |                            | 155                   |  |
|  |   |                             |                           | -7.48                            | 15.60   |  |                            | 156                   |  |
|  |   |                             |                           | -7.48                            | 15.60   |  |                            | 157                   |  |
|  |   |                             |                           | -7.48                            | 15.60   |  |                            | 158                   |  |
|  |   |                             |                           | -7.48                            | 15.60   |  |                            | 159                   |  |
|  |   |                             |                           | -7.48                            | 15.60   |  |                            | 160                   |  |
|  |   |                             |                           | -7.48                            | 15.60   |  |                            | 161                   |  |
|  |   |                             |                           | -7.48                            | 15.60   |  |                            | 162                   |  |
|  |   |                             |                           | -7.48                            | 15.60   |  |                            | 163                   |  |
|  |   |                             |                           | -7.48                            | 15.60   |  |                            | 164                   |  |
|  |   |                             |                           | -7.48                            | 15.60   |  |                            | 165                   |  |
|  |   |                             |                           | -7.48                            | 15.60   |  |                            | 166                   |  |
|  |   |                             |                           | -7.48                            | 15.60   |  |                            | 167                   |  |
|  |   |                             |                           | -7.48                            | 15.60   |  |                            | 168                   |  |
|  |   |                             |                           | -7.48                            | 15.60   |  |                            | 169                   |  |
|  |   |                             |                           | -7.48                            | 15.60   |  |                            | 170                   |  |
|  |   |                             |                           | -7.48                            | 15.60   |  |                            | 171                   |  |
|  |   |                             |                           | -7.48                            | 15.60   |  |                            | 172                   |  |
|  |   |                             |                           | -7.48                            | 15.60   |  |                            | 173                   |  |
|  |   |                             |                           | -7.48                            | 15.60   |  |                            | 174                   |  |
|  |   |                             |                           | -7.48                            | 15.60   |  |                            | 175                   |  |
|  |   |                             |                           | -7.48                            | 15.60   |  |                            | 176                   |  |
|  |   |                             |                           | -7.48                            | 15.60   |  |                            | 177                   |  |
|  |   |                             |                           | -7.48                            | 15.60   |  |                            | 178                   |  |
|  |   |                             |                           | -7.48                            | 15.60   |  |                            | 179                   |  |
|  |   |                             |                           | -7.48                            | 15.60   |  |                            | 180                   |  |
|  |   |                             |                           | -7.48                            | 15.60   |  |                            | 181                   |  |
|  |   |                             |                           | -7.48                            | 15.60   |  |                            | 182                   |  |
|  |   |                             |                           | -7.48                            | 15.60   |  |                            | 183                   |  |
|  |   |                             |                           | -7.48                            | 15.60   |  |                            | 184                   |  |
|  |   |                             |                           | -7.48                            | 15.60   |  |                            | 185                   |  |
|  |   |                             |                           | -7.48                            | 15.60   |  |                            | 186                   |  |
|  |   |                             |                           | -7.48                            | 15.60   |  |                            | 187                   |  |
|  |   |                             |                           | -7.48                            | 15.60   |  |                            | 188                   |  |
|  |   |                             |                           | -7.48                            | 15.60   |  |                            | 189                   |  |
|  |   |                             |                           | -7.48                            | 15.60   |  |                            | 190                   |  |
|  |   |                             |                           | -7.48                            | 15.60   |  |                            | 191                   |  |
|  |   |                             |                           | -7.48                            | 15.60   |  |                            | 192                   |  |
|  |   |                             |                           | -7.48                            | 15.60   |  |                            | 193                   |  |
|  |   |                             |                           | -7.48                            | 15.60   |  |                            | 194                   |  |
|  |   |                             |                           | -7.48                            | 15.60   |  |                            | 195                   |  |
|  |   |                             |                           | -7.48                            | 15.60   |  |                            | 196                   |  |
|  |   |                             |                           | -7.48                            | 15.60   |  |                            | 197                   |  |
|  |   |                             |                           |                                  |   |  |                            |                       |  |




|  |   |                      |                             |                       |                          |                           |                       |                                  |  |                          |                  |                |                       |                                     |
|--|---|----------------------|-----------------------------|-----------------------|--------------------------|---------------------------|-----------------------|----------------------------------|--|--------------------------|------------------|----------------|-----------------------|-------------------------------------|
|                | Contract Name:<br>West Waterloo Dock, Liverpool |                      |                             |                       | Client:<br>Romal Capital |                           |                       |                                  | Borehole ID:<br><b>BH7</b>   |                          |                  |                |                       |                                     |
|  | Contract Number:<br>CCG-C-18-10350              |                      | Date Started:<br>15-10-2018 |                       | Logged By:<br>DO         |                           | Checked By:<br>CB     |                                  |  |                          | Status:<br>FINAL |                |                       |                                     |
| Rotary Core Drilling Log   |   | Easting:<br>333448.6 |                             | Northing:<br>391245.2 |                          | Ground Level:<br>8.12mAOD |                       | Plant Used:<br>Dando 150 S/A Rig |  | Rig Crew:<br>SG/GM CB/IO |                  | Scale:<br>1:50 |                       |                                     |
| Weather:   |   |                      |                             | Termination:          |                          |                           |                       |                                  |  |                          |                  |                |                       |                                     |
| Samples & In Situ Testing  |   |                      |                             |                       |                          | Strata Details            |                       |                                  |  |                          |                  | Groundwater    |                       |                                     |
| Depth  | TCR   | SCR                  | RQD                         | Fracture Spacing      | Water Added              | Level (mAOD)              | Depth (m) (Thickness) | Legend                           | Strata Description   |                          |                  | Water Strike   | Backfill/Installation |                                     |
|  |   |                      |                             |                       |                          |                           |                       |                                  | WEAK - UCS = 10.10mPa - 19.80mbgl  |                          |                  | 20             |                       |                                     |
| 20.10 - 21.60  | 99  | 99                   | 44                          | 40<br>136<br>251      |                          |                           |                       |                                  |  |                          |                  | 21             |                       |                                     |
|  |   |                      |                             |                       |                          | -13.48                    | 21.60                 |                                  | WEAK - PL = 18.50mPa - 21.50mbgl   |                          |                  |                |                       |                                     |
|  |   |                      |                             |                       |                          |                           |                       |                                  | End of Borehole at 21.60m  |                          |                  | 22             |                       |                                     |
|  |   |                      |                             |                       |                          |                           |                       |                                  |  |                          |                  | 23             |                       |                                     |
|  |   |                      |                             |                       |                          |                           |                       |                                  |  |                          |                  | 24             |                       |                                     |
|  |   |                      |                             |                       |                          |                           |                       |                                  |  |                          |                  | 25             |                       |                                     |
|  |   |                      |                             |                       |                          |                           |                       |                                  |  |                          |                  | 26             |                       |                                     |
|  |   |                      |                             |                       |                          |                           |                       |                                  |  |                          |                  | 27             |                       |                                     |
|  |   |                      |                             |                       |                          |                           |                       |                                  |  |                          |                  | 28             |                       |                                     |
|  |   |                      |                             |                       |                          |                           |                       |                                  |  |                          |                  | 29             |                       |                                     |
| Start & End of Shift Observations  |   |                      |                             |                       |                          | Borehole Diameter         |                       | Casing Diameter                  |  | Remarks:                 |                  |                |                       |                                     |
| Date   | Time  | Depth (m)            | Casing (m)                  | Water (m)             | Depth (m)                | Dia (mm)                  | Depth (m)             | Dia (mm)                         | 1 hour hand excavating 1.20mbgl service avoidance pit<br>PL = Point Load |                          |                  |                |                       |                                     |
|  |   |                      |                             |                       |                          |                           |                       |                                  |  |                          |                  |                |                       |                                     |
| Flush Information  |   |                      |                             |                       |                          | Installation              |                       | Water Strikes                    |  |                          |                  |                |                       |                                     |
| Top (m)  | Base (m)  | Flush Type           | Return                      | Flush Colour          | Top (m)                  | Base (m)                  | Type                  | Dia (mm)                         | Strike (m)   | Casing (m)               | Sealed (m)       | Time (mins)    | Rose to (m)           | Remarks                             |
|  |   |                      |                             |                       | 0.00                     | 1.00                      | PLAIN                 |                                  | 2.65   |                          |                  | 0              |                       | Monitored water level on 19/10/2018 |
|  |   |                      |                             |                       | 1.00                     | 7.00                      | SLOTTED               |                                  | 3.00   |                          |                  | 0              |                       | Seepage                             |
| Fracture spacing reported in mm as min, Average and Max values. TCR, SCR and RQD reported in % |   |                      |                             |                       |                          |                           |                       |                                  |  |                          |                  |                |                       |                                     |
| CCGEOTECHNICAL LTD 0151 545 2750 www.ccgteotechnical.com                                       |   |                      |                             |                       |                          |                           |                       |                                  |  |                          |                  |                |                       |                                     |



## **APPENDIX F**

### **TRIAL PIT LOGS & PHOTOGRAPHS**

|  |   |                             |                          |                              |   |   |  |  |               |  |  |  |  |  |            |            |            |             |             |         |  |  |  |  |  |  |  |  |  |  |  |  |
|--|---|-----------------------------|--------------------------|------------------------------|---|---|--|--|---------------|--|--|--|--|--|------------|------------|------------|-------------|-------------|---------|--|--|--|--|--|--|--|--|--|--|--|--|
|    | Contract Name:<br>West Waterloo Dock, Liverpool |                             | Client:<br>Romal Capital |                              |   | Trial Pit ID:<br>TP1  |  |  |               |  |  |  |  |  |            |            |            |             |             |         |  |  |  |  |  |  |  |  |  |  |  |  |
|  | Contract Number:<br>CCG-C-18-10350              | Date Started:<br>12-10-2018 | Logged By:<br>DO         | Checked By:<br>CB            | Status:<br>FINAL  | Sheet 1 of 2  |  |  |               |  |  |  |  |  |            |            |            |             |             |         |  |  |  |  |  |  |  |  |  |  |  |  |
| Trial Pit Log  | Easting:  | Northing:                   | Ground Level:            | Plant Used:<br>13T Excavator | Date Printed:<br>31-10-2018   | Scale:<br>1:25  |  |  |               |  |  |  |  |  |            |            |            |             |             |         |  |  |  |  |  |  |  |  |  |  |  |  |
|  | Weather:  |                             | Hole Termination:        |                              | Stability:  |   |  |  |               |  |  |  |  |  |            |            |            |             |             |         |  |  |  |  |  |  |  |  |  |  |  |  |
| Samples & In Situ Testing  |   |                             | Strata Details           |                              |   |   | Water  | Backfill   |               |  |  |  |  |  |            |            |            |             |             |         |  |  |  |  |  |  |  |  |  |  |  |  |
| Depths   | Sample ID                                       | Test Result                 | Reduced Level            | Depth (m)<br>(Thickness)     | Legend  | Strata Description  |  |  |               |  |  |  |  |  |            |            |            |             |             |         |  |  |  |  |  |  |  |  |  |  |  |  |
| 0.50   | B   |                             |                          |                              |   | Brown slightly silty sandy GRAVEL. High cobble and boulder content. Gravel is fine to coarse angular brick and concrete with inclusions of metal and timber (MADE GROUND) |  |  |               |  |  |  |  |  |            |            |            |             |             |         |  |  |  |  |  |  |  |  |  |  |  |  |
| 1.50   | B   |                             |                          |                              |   |   |  |  |               |  |  |  |  |  |            |            |            |             |             |         |  |  |  |  |  |  |  |  |  |  |  |  |
| 2.50   | B   |                             |                          |                              |   |   |  |  |               |  |  |  |  |  |            |            |            |             |             |         |  |  |  |  |  |  |  |  |  |  |  |  |
| 3.50   | B   |                             |                          |                              |   |   |  |  |               |  |  |  |  |  |            |            |            |             |             |         |  |  |  |  |  |  |  |  |  |  |  |  |
|  |   |                             |                          |                              |   | Continued in same stratum   |  |  |               |  |  |  |  |  |            |            |            |             |             |         |  |  |  |  |  |  |  |  |  |  |  |  |
| Dimensions:  |   |                             |                          |                              | General Remarks:  |   |  |  |               |  |  |  |  |  |            |            |            |             |             |         |  |  |  |  |  |  |  |  |  |  |  |  |
| Final Depth: 5.20m   |   |                             |                          |                              | <div></div> <table><tr><td colspan="6">Water Strikes</td></tr><tr><td>Strike (m)</td><td>Casing (m)</td><td>Sealed (m)</td><td>Time (mins)</td><td>Rose to (m)</td><td>Remarks</td></tr><tr><td></td><td></td><td></td><td></td><td></td><td></td></tr><tr><td colspan="6">CC GEOTECHNICAL LTD 0151 545 2750 www.cogeotechnical.com</td></tr></table> |   |  |  | Water Strikes |  |  |  |  |  | Strike (m) | Casing (m) | Sealed (m) | Time (mins) | Rose to (m) | Remarks |  |  |  |  |  |  | CC GEOTECHNICAL LTD 0151 545 2750 www.cogeotechnical.com |  |  |  |  |  |
| Water Strikes  |   |                             |                          |                              |   |   |  |  |               |  |  |  |  |  |            |            |            |             |             |         |  |  |  |  |  |  |  |  |  |  |  |  |
| Strike (m)   | Casing (m)                                      | Sealed (m)                  | Time (mins)              | Rose to (m)                  |   |   |  |  | Remarks       |  |  |  |  |  |            |            |            |             |             |         |  |  |  |  |  |  |  |  |  |  |  |  |
|  |   |                             |                          |                              |   |   |  |  |               |  |  |  |  |  |            |            |            |             |             |         |  |  |  |  |  |  |  |  |  |  |  |  |
| CC GEOTECHNICAL LTD 0151 545 2750 www.cogeotechnical.com   |   |                             |                          |                              |   |   |  |  |               |  |  |  |  |  |            |            |            |             |             |         |  |  |  |  |  |  |  |  |  |  |  |  |
| <div><div>← Length (m) →</div><div>m</div><div><div>↑</div><div>Width (m)</div><div>m</div><div>↓</div></div><div>Orientation: °</div><div>←</div></div> |   |                             |                          |                              |   |   |  |  |               |  |  |  |  |  |            |            |            |             |             |         |  |  |  |  |  |  |  |  |  |  |  |  |
| Inclination: °   |   |                             |                          |                              |   |   |  |  |               |  |  |  |  |  |            |            |            |             |             |         |  |  |  |  |  |  |  |  |  |  |  |  |

|  |   |                             |   |                              |   |                                      |                      |       |   |               |             |         |  |  |  |            |            |            |             |             |         |  |  |  |  |  |  |  |  |  |  |  |  |
|--|---|-----------------------------|---|------------------------------|---|--------------------------------------|----------------------|-------|---|---------------|-------------|---------|--|--|--|------------|------------|------------|-------------|-------------|---------|--|--|--|--|--|--|--|--|--|--|--|--|
|    | Contract Name:<br>West Waterloo Dock, Liverpool |                             |   | Client:<br>Romal Capital     |   |                                      | Trial Pit ID:<br>TP1 |       |   |               |             |         |  |  |  |            |            |            |             |             |         |  |  |  |  |  |  |  |  |  |  |  |  |
|  | Contract Number:<br>CCG-C-18-10350              | Date Started:<br>12-10-2018 | Logged By:<br>DO  | Checked By:<br>CB            | Status:<br>FINAL  | Sheet 2 of 2                         |                      |       |   |               |             |         |  |  |  |            |            |            |             |             |         |  |  |  |  |  |  |  |  |  |  |  |  |
| Trial Pit Log  | Easting:  | Northing:                   | Ground Level:   | Plant Used:<br>13T Excavator | Date Printed:<br>31-10-2018   | Scale:<br>1:25                       |                      |       |   |               |             |         |  |  |  |            |            |            |             |             |         |  |  |  |  |  |  |  |  |  |  |  |  |
|  | Weather:  |                             | Hole Termination:   |                              | Stability:  |                                      |                      |       |   |               |             |         |  |  |  |            |            |            |             |             |         |  |  |  |  |  |  |  |  |  |  |  |  |
| Samples & In Situ Testing  |   |                             | Strata Details  |                              |   |                                      |                      | Water | Backfill  |               |             |         |  |  |  |            |            |            |             |             |         |  |  |  |  |  |  |  |  |  |  |  |  |
| Depths   | Sample ID                                       | Test Result                 | Reduced Level   | Depth (m)<br>(Thickness)     | Legend  | Strata Description                   |                      |       |   |               |             |         |  |  |  |            |            |            |             |             |         |  |  |  |  |  |  |  |  |  |  |  |  |
| 4.50   | B   |                             |   | 5.20                         |  | <div>End of Trial Pit at 5.20m</div> |                      | 4     |  |               |             |         |  |  |  |            |            |            |             |             |         |  |  |  |  |  |  |  |  |  |  |  |  |
|  |   |                             |   |                              |   |                                      |                      | 5     |   |               |             |         |  |  |  |            |            |            |             |             |         |  |  |  |  |  |  |  |  |  |  |  |  |
|  |   |                             |   |                              |   |                                      |                      | 6     |   |               |             |         |  |  |  |            |            |            |             |             |         |  |  |  |  |  |  |  |  |  |  |  |  |
|  |   |                             |   |                              |   |                                      |                      | 7     |   |               |             |         |  |  |  |            |            |            |             |             |         |  |  |  |  |  |  |  |  |  |  |  |  |
| Dimensions:  |   |                             | General Remarks:  |                              |   |                                      |                      |       |   |               |             |         |  |  |  |            |            |            |             |             |         |  |  |  |  |  |  |  |  |  |  |  |  |
| Final Depth: 5.20m   |   |                             | <table><tr><td colspan="6">Water Strikes</td></tr><tr><td>Strike (m)</td><td>Casing (m)</td><td>Sealed (m)</td><td>Time (mins)</td><td>Rose to (m)</td><td>Remarks</td></tr><tr><td></td><td></td><td></td><td></td><td></td><td></td></tr><tr><td colspan="6">CC GEOTECHNICAL LTD 0151 545 2750 www.cogeotechnical.com</td></tr></table> |                              |   |                                      |                      |       |   | Water Strikes |             |         |  |  |  | Strike (m) | Casing (m) | Sealed (m) | Time (mins) | Rose to (m) | Remarks |  |  |  |  |  |  | CC GEOTECHNICAL LTD 0151 545 2750 www.cogeotechnical.com |  |  |  |  |  |
| Water Strikes  |   |                             |   |                              |   |                                      |                      |       |   |               |             |         |  |  |  |            |            |            |             |             |         |  |  |  |  |  |  |  |  |  |  |  |  |
| Strike (m)   | Casing (m)                                      | Sealed (m)                  |   |                              |   |                                      |                      |       |   | Time (mins)   | Rose to (m) | Remarks |  |  |  |            |            |            |             |             |         |  |  |  |  |  |  |  |  |  |  |  |  |
|  |   |                             |   |                              |   |                                      |                      |       |   |               |             |         |  |  |  |            |            |            |             |             |         |  |  |  |  |  |  |  |  |  |  |  |  |
| CC GEOTECHNICAL LTD 0151 545 2750 www.cogeotechnical.com   |   |                             |   |                              |   |                                      |                      |       |   |               |             |         |  |  |  |            |            |            |             |             |         |  |  |  |  |  |  |  |  |  |  |  |  |
| <div><div>← Length (m) →</div><div>m</div><div><div>↑</div><div>Width (m)</div><div>m</div><div>Orientation: °</div><div>←</div></div></div> |   |                             |   |                              |   |                                      |                      |       |   |               |             |         |  |  |  |            |            |            |             |             |         |  |  |  |  |  |  |  |  |  |  |  |  |
| Inclination: °   |   |                             |   |                              |   |                                      |                      |       |   |               |             |         |  |  |  |            |            |            |             |             |         |  |  |  |  |  |  |  |  |  |  |  |  |





Unit 1  
Deltic Way  
Knowsley Industrial Estate  
Merseyside  
L33 7BA  
e: [enquiries@ccgeotechnical.co.uk](mailto:enquiries@ccgeotechnical.co.uk)  
w: [www.ccgeotechnical.co.uk](http://www.ccgeotechnical.co.uk)

|                          |                                       |
|--------------------------|---------------------------------------|
| <b>Site</b>              | CO2, West Waterloo Dock,<br>Liverpool |
| <b>Job Number:</b>       | CCG-C-18-10350                        |
| <b>Trial Pit Number:</b> | TP1                                   |
| <b>Plate Number:</b>     | 1                                     |














Unit 1  
Deltic Way  
Knowsley Industrial Estate  
Merseyside  
L33 7BA  
e: [enquiries@ccgeotechnical.co.uk](mailto:enquiries@ccgeotechnical.co.uk)  
w: [www.ccgeotechnical.co.uk](http://www.ccgeotechnical.co.uk)

|                          |                                    |
|--------------------------|------------------------------------|
| <b>Site</b>              | CO2, West Waterloo Dock, Liverpool |
| <b>Job Number:</b>       | CCG-C-18-10350                     |
| <b>Trial Pit Number:</b> | TP1                                |
| <b>Plate Number:</b>     | 2                                  |



|   |   |                             |                          |                              |   |   |   |   |          |             |  |
|---|---|-----------------------------|--------------------------|------------------------------|---|---|---|---|----------|-------------|--|
|   | Contract Name:<br>West Waterloo Dock, Liverpool |                             | Client:<br>Romal Capital |                              |   | Trial Pit ID:<br>TP2  |   |   |          |             |  |
|   | Contract Number:<br>CCG-C-18-10350              | Date Started:<br>12-10-2018 | Logged By:<br>DO         | Checked By:<br>CB            | Status:<br>FINAL  | Sheet 1 of 2  |   |   |          |             |  |
| Trial Pit Log   | Easting:  | Northing:                   | Ground Level:            | Plant Used:<br>13T Excavator | Date Printed:<br>31-10-2018   | Scale:<br>1:25  |   |   |          |             |  |
|   | Weather:  |                             | Hole Termination:        |                              | Stability:  |   |   |   |          |             |  |
| Samples & In Situ Testing   |   |                             | Strata Details           |                              |   |   |   | Water   | Backfill |             |  |
| Depths  | Sample ID                                       | Test Result                 | Reduced Level            | Depth (m)<br>(Thickness)     | Legend  | Strata Description  |   |   |          |             |  |
| 0.50  | B   |                             |                          | (1.20)                       |    | Brown silty clayey gravelly cobbly SAND. Gravel is fine to coarse angular brick and concrete with inclusions of plastic (MADE GROUND) | 1 |   |          |             |  |
| 1.50  | B   |                             |                          | 1.20<br>(0.80)               |   | Brown silty sandy gravelly CLAY. Gravel is fine to coarse angular brick (MADE GROUND)   |   |   |          |             |  |
| 2.50  | B   |                             |                          | 2.00                         |  | Black organic silty sandy gravelly CLAY with inclusions of plastic, bags and metal pipes Medium cobble content (MADE GROUND)          | 2 |  |          |             |  |
| 3.50  | B   |                             |                          |                              |   |   |   |   |          | 3           |  |
|   |   |                             |                          |                              |   | Continued in same stratum   |   |   |          |             |  |
| Dimensions:   |   |                             |                          | General Remarks:             |   |   |   |   |          |             |  |
| Final Depth: 4.80m  |   |                             |                          |                              |   |   |   |   |          |             |  |
| <div><div>← Length (m) →</div><div>m</div><div>↑ Width (m) ↓</div><div>m</div><div>Orientation: °</div><div>←</div></div> |   |                             |                          |                              |   |   |   |   |          |             |  |
| Inclination: °  |   |                             |                          |                              |   |   |   |   |          |             |  |
|   |   |                             |                          |                              |   | Water Strikes   |   |   |          |             |  |
| Strike (m)  |   | Casing (m)                  |                          | Sealed (m)                   |   | Time (mins)   |   | Rose to (m)   |          | Remarks     |  |
| 4.00  |   |                             |                          |                              |   | 0   |   |   |          | Water entry |  |
| CC GEOTECHNICAL LTD 0151 545 2750 www.ccgteotechnical.com   |   |                             |                          |                              |   |   |   |   |          |             |  |



|   |   |                             |                          |                              |   |   |  |       |   |   |            |            |             |             |         |
|---|---|-----------------------------|--------------------------|------------------------------|---|---|--|-------|---|---|------------|------------|-------------|-------------|---------|
|   | Contract Name:<br>West Waterloo Dock, Liverpool |                             | Client:<br>Romal Capital |                              |   | Trial Pit ID:<br>TP2  |  |       |   |   |            |            |             |             |         |
|   | Contract Number:<br>CCG-C-18-10350              | Date Started:<br>12-10-2018 | Logged By:<br>DO         | Checked By:<br>CB            | Status:<br>FINAL  | Sheet 2 of 2  |  |       |   |   |            |            |             |             |         |
| Trial Pit Log   | Easting:  | Northing:                   | Ground Level:            | Plant Used:<br>13T Excavator | Date Printed:<br>31-10-2018   | Scale:<br>1:25  |  |       |   |   |            |            |             |             |         |
|   | Weather:  |                             | Hole Termination:        |                              | Stability:  |   |  |       |   |   |            |            |             |             |         |
| Samples & In Situ Testing   |   |                             | Strata Details           |                              |   |   |  | Water | Backfill  |   |            |            |             |             |         |
| Depths  | Sample ID                                       | Test Result                 | Reduced Level            | Depth (m)<br>(Thickness)     | Legend  | Strata Description  |  |       |   |   |            |            |             |             |         |
| 4.50  | B   |                             |                          | 4.80                         |  | <div>CONCRETE BOULDERS</div> <div>End of Trial Pit at 4.80m</div> |  | 4     |  |  |            |            |             |             |         |
|   |   |                             |                          |                              | 5   |   |  |       |   |   |            |            |             |             |         |
|   |   |                             |                          |                              |   |   |  | 6     |   |   |            |            |             |             |         |
|   |   |                             |                          |                              |   |   |  | 7     |   |   |            |            |             |             |         |
| Dimensions:   |   |                             |                          |                              |   |   |  |       |   | General Remarks:  |            |            |             |             |         |
| Final Depth: 4.80m  |   |                             |                          |                              |   |   |  |       |   |   |            |            |             |             |         |
| <div><div>← Length (m) →</div><div>m</div><div><div>↑</div><div>Width (m)</div><div>m</div></div><div><div>Orientation: °</div><div>←</div></div></div> |   |                             |                          |                              |   |   |  |       |   |   |            |            |             |             |         |
|   |   |                             |                          |                              |   |   |  |       |   |   |            |            |             |             |         |
|   |   |                             |                          |                              |   |   |  |       |   |   |            |            |             |             |         |
| Inclination: °  |   |                             |                          |                              |   |   |  |       |   | Water Strikes   |            |            |             |             |         |
|   |   |                             |                          |                              |   |   |  |       |   | Strike (m)  | Casing (m) | Sealed (m) | Time (mins) | Rose to (m) | Remarks |
|   |   |                             |                          |                              |   |   |  |       |   |   |            |            |             |             |         |
| CC GEOTECHNICAL LTD 0151 545 2750 www.cogeotechnical.com  |   |                             |                          |                              |   |   |  |       |   |   |            |            |             |             |         |



Unit 1  
Deltic Way  
Knowsley Industrial Estate  
Merseyside  
L33 7BA  
e: [enquiries@ccgeotechnical.co.uk](mailto:enquiries@ccgeotechnical.co.uk)  
w: [www.ccgeotechnical.co.uk](http://www.ccgeotechnical.co.uk)

|                          |                                       |
|--------------------------|---------------------------------------|
| <b>Site</b>              | CO2, West Waterloo Dock,<br>Liverpool |
| <b>Job Number:</b>       | CCG-C-18-10350                        |
| <b>Trial Pit Number:</b> | TP2                                   |
| <b>Plate Number:</b>     | 1                                     |










Unit 1  
Deltic Way  
Knowsley Industrial Estate  
Merseyside  
L33 7BA  
e: [enquiries@ccgeotechnical.co.uk](mailto:enquiries@ccgeotechnical.co.uk)  
w: [www.ccgeotechnical.co.uk](http://www.ccgeotechnical.co.uk)

|                          |                                    |
|--------------------------|------------------------------------|
| <b>Site</b>              | CO2, West Waterloo Dock, Liverpool |
| <b>Job Number:</b>       | CCG-C-18-10350                     |
| <b>Trial Pit Number:</b> | TP2                                |
| <b>Plate Number:</b>     | 2                                  |



|   |   |                             |                          |   |                             |  |       |          |               |  |  |  |  |  |            |            |            |             |             |         |      |  |  |   |  |             |
|---|---|-----------------------------|--------------------------|---|-----------------------------|--|-------|----------|---------------|--|--|--|--|--|------------|------------|------------|-------------|-------------|---------|------|--|--|---|--|-------------|
|   | Contract Name:<br>West Waterloo Dock, Liverpool |                             | Client:<br>Romal Capital |   |                             | Trial Pit ID:<br>TP3   |       |          |               |  |  |  |  |  |            |            |            |             |             |         |      |  |  |   |  |             |
|   | Contract Number:<br>CCG-C-18-10350              | Date Started:<br>12-10-2018 | Logged By:<br>DO         | Checked By:<br>CB   | Status:<br>FINAL            | Sheet 1 of 2   |       |          |               |  |  |  |  |  |            |            |            |             |             |         |      |  |  |   |  |             |
| Trial Pit Log   | Easting:  | Northing:                   | Ground Level:            | Plant Used:<br>13T Excavator  | Date Printed:<br>31-10-2018 | Scale:<br>1:25   |       |          |               |  |  |  |  |  |            |            |            |             |             |         |      |  |  |   |  |             |
|   | Weather:  |                             | Hole Termination:        |   | Stability:                  |  |       |          |               |  |  |  |  |  |            |            |            |             |             |         |      |  |  |   |  |             |
| Samples & In Situ Testing   |   |                             | Strata Details           |   |                             |  | Water | Backfill |               |  |  |  |  |  |            |            |            |             |             |         |      |  |  |   |  |             |
| Depths  | Sample ID                                       | Test Result                 | Reduced Level            | Depth (m)<br>(Thickness)  | Legend                      | Strata Description   |       |          |               |  |  |  |  |  |            |            |            |             |             |         |      |  |  |   |  |             |
| 0.50  | B   |                             |                          | (1.30)  |                             | Dark brown silty gravelly cobbly SAND. Low boulder content. Gravel is fine to coarse angular brick and concrete (MADE GROUND)                  | 1     |          |               |  |  |  |  |  |            |            |            |             |             |         |      |  |  |   |  |             |
| 1.50  | B   |                             |                          | 1.30<br>(1.20)  |                             | Light brown silty gravelly CLAY (MADE GROUND)  | 2     |          |               |  |  |  |  |  |            |            |            |             |             |         |      |  |  |   |  |             |
| 2.50  | B   |                             |                          | 2.50  |                             | Black silty slightly clayey gravelly cobbly SAND. Gravel is fine to coarse angular brick with inclusions of bags and metal pipes (MADE GROUND) | 3     |          |               |  |  |  |  |  |            |            |            |             |             |         |      |  |  |   |  |             |
| 3.50  | B   |                             |                          |   |                             |  |       |          |               |  |  |  |  |  |            |            |            |             |             |         |      |  |  |   |  |             |
|   |   |                             |                          |   |                             | Continued in same stratum  |       |          |               |  |  |  |  |  |            |            |            |             |             |         |      |  |  |   |  |             |
| Dimensions:   |   |                             |                          | General Remarks:  |                             |  |       |          |               |  |  |  |  |  |            |            |            |             |             |         |      |  |  |   |  |             |
| Final Depth: 4.50m  |   |                             |                          |   |                             |  |       |          |               |  |  |  |  |  |            |            |            |             |             |         |      |  |  |   |  |             |
| <div><div>← Length (m) →</div><div>m</div><div>↑</div><div>Width (m)</div><div>m</div><div>Orientation: °</div><div>←</div></div> |   |                             |                          |   |                             |  |       |          |               |  |  |  |  |  |            |            |            |             |             |         |      |  |  |   |  |             |
|   |   |                             |                          |   |                             |  |       |          |               |  |  |  |  |  |            |            |            |             |             |         |      |  |  |   |  |             |
|   |   |                             |                          |   |                             |  |       |          |               |  |  |  |  |  |            |            |            |             |             |         |      |  |  |   |  |             |
| Inclination: °  |   |                             |                          | <table><tr><td colspan="6">Water Strikes</td></tr><tr><td>Strike (m)</td><td>Casing (m)</td><td>Sealed (m)</td><td>Time (mins)</td><td>Rose to (m)</td><td>Remarks</td></tr><tr><td>3.00</td><td></td><td></td><td>0</td><td></td><td>Water entry</td></tr></table> |                             |  |       |          | Water Strikes |  |  |  |  |  | Strike (m) | Casing (m) | Sealed (m) | Time (mins) | Rose to (m) | Remarks | 3.00 |  |  | 0 |  | Water entry |
| Water Strikes   |   |                             |                          |   |                             |  |       |          |               |  |  |  |  |  |            |            |            |             |             |         |      |  |  |   |  |             |
| Strike (m)  | Casing (m)                                      | Sealed (m)                  | Time (mins)              | Rose to (m)   | Remarks                     |  |       |          |               |  |  |  |  |  |            |            |            |             |             |         |      |  |  |   |  |             |
| 3.00  |   |                             | 0                        |   | Water entry                 |  |       |          |               |  |  |  |  |  |            |            |            |             |             |         |      |  |  |   |  |             |
| CC GEOTECHNICAL LTD 0151 545 2750 www.cogeotechnical.com  |   |                             |                          |   |                             |  |       |          |               |  |  |  |  |  |            |            |            |             |             |         |      |  |  |   |  |             |


|   |   |                             |                          |                              |   |                                      |            |             |   |         |
|---|---|-----------------------------|--------------------------|------------------------------|---|--------------------------------------|------------|-------------|---|---------|
|   | Contract Name:<br>West Waterloo Dock, Liverpool |                             | Client:<br>Romal Capital |                              |   | Trial Pit ID:<br>TP3                 |            |             |   |         |
|   | Contract Number:<br>CCG-C-18-10350              | Date Started:<br>12-10-2018 | Logged By:<br>DO         | Checked By:<br>CB            | Status:<br>FINAL  | Sheet 2 of 2                         |            |             |   |         |
| Trial Pit Log   | Easting:  | Northing:                   | Ground Level:            | Plant Used:<br>13T Excavator | Date Printed:<br>31-10-2018   | Scale:<br>1:25                       |            |             |   |         |
|   | Weather:  |                             | Hole Termination:        |                              | Stability:  |                                      |            |             |   |         |
| Samples & In Situ Testing   |   |                             | Strata Details           |                              |   |                                      |            | Water       | Backfill  |         |
| Depths  | Sample ID                                       | Test Result                 | Reduced Level            | Depth (m)<br>(Thickness)     | Legend  | Strata Description                   |            |             |   |         |
| 4.50  | B   |                             |                          | 4.50                         |  | <div>End of Trial Pit at 4.50m</div> |            | 4           |  |         |
|   |   |                             |                          |                              | 5   |                                      |            |             |   |         |
|   |   |                             |                          |                              |   |                                      |            | 6           |   |         |
|   |   |                             |                          |                              |   |                                      |            | 7           |   |         |
| Dimensions:   |   |                             |                          |                              | General Remarks:  |                                      |            |             |   |         |
| Final Depth: 4.50m  |   |                             |                          |                              |   |                                      |            |             |   |         |
| <div><div>← Length (m) →</div><div>m</div><div>↑ Width (m) ↓</div><div>m</div><div>Orientation: °</div><div>←</div></div> |   |                             |                          |                              |   |                                      |            |             |   |         |
|   |   |                             |                          |                              |   |                                      |            |             |   |         |
|   |   |                             |                          |                              |   |                                      |            |             |   |         |
| Inclination: °  |   |                             |                          |                              | Water Strikes   |                                      |            |             |   |         |
|   |   |                             |                          |                              | Strike (m)  | Casing (m)                           | Sealed (m) | Time (mins) | Rose to (m)   | Remarks |
|   |   |                             |                          |                              |   |                                      |            |             |   |         |
| CC GEOTECHNICAL LTD 0151 545 2750 www.cogeotechnical.com  |   |                             |                          |                              |   |                                      |            |             |   |         |



Unit 1  
Deltic Way  
Knowsley Industrial Estate  
Merseyside  
L33 7BA  
e: [enquiries@ccgeotechnical.co.uk](mailto:enquiries@ccgeotechnical.co.uk)  
w: [www.ccgeotechnical.co.uk](http://www.ccgeotechnical.co.uk)

|                          |                                       |
|--------------------------|---------------------------------------|
| <b>Site</b>              | CO2, West Waterloo Dock,<br>Liverpool |
| <b>Job Number:</b>       | CCG-C-18-10350                        |
| <b>Trial Pit Number:</b> | TP3                                   |
| <b>Plate Number:</b>     | 1                                     |



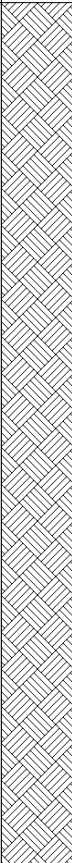




Unit 1  
Deltic Way  
Knowsley Industrial Estate  
Merseyside  
L33 7BA  
e: [enquiries@ccgeotechnical.co.uk](mailto:enquiries@ccgeotechnical.co.uk)  
w: [www.ccgeotechnical.co.uk](http://www.ccgeotechnical.co.uk)

|                          |                                    |
|--------------------------|------------------------------------|
| <b>Site</b>              | CO2, West Waterloo Dock, Liverpool |
| <b>Job Number:</b>       | CCG-C-18-10350                     |
| <b>Trial Pit Number:</b> | TP3                                |
| <b>Plate Number:</b>     | 2                                  |



|   | Contract Name:<br>West Waterloo Dock, Liverpool |                             | Client:<br>Romal Capital |                              |   | Trial Pit ID:<br>TP4   |  |       |  |               |  |  |  |  |  |            |            |            |             |             |         |  |  |  |  |  |  |
|---|---|-----------------------------|--------------------------|------------------------------|---|--|--|-------|--|---------------|--|--|--|--|--|------------|------------|------------|-------------|-------------|---------|--|--|--|--|--|--|
|   | Contract Number:<br>CCG-C-18-10350              | Date Started:<br>12-10-2018 | Logged By:<br>DO         | Checked By:<br>CB            | Status:<br>FINAL  | Sheet 1 of 1   |  |       |  |               |  |  |  |  |  |            |            |            |             |             |         |  |  |  |  |  |  |
| Trial Pit Log   | Easting:  | Northing:                   | Ground Level:            | Plant Used:<br>13T Excavator | Date Printed:<br>31-10-2018   | Scale:<br>1:25   |  |       |  |               |  |  |  |  |  |            |            |            |             |             |         |  |  |  |  |  |  |
|   | Weather:  |                             | Hole Termination:        |                              | Stability:  |  |  |       |  |               |  |  |  |  |  |            |            |            |             |             |         |  |  |  |  |  |  |
| Samples & In Situ Testing   |   |                             | Strata Details           |                              |   |  |  | Water | Backfill   |               |  |  |  |  |  |            |            |            |             |             |         |  |  |  |  |  |  |
| Depths  | Sample ID                                       | Test Result                 | Reduced Level            | Depth (m)<br>(Thickness)     | Legend  | Strata Description   |  |       |  |               |  |  |  |  |  |            |            |            |             |             |         |  |  |  |  |  |  |
| 1.00  | B   |                             |                          | (2.80)                       |   | Brown slightly silty sandy GRAVELS and COBBLES. Gravel is fine to coarse angular brick, sandstone and concrete (MADE GROUND) |  | 1     |  |               |  |  |  |  |  |            |            |            |             |             |         |  |  |  |  |  |  |
| 2.00  | B   |                             |                          |                              |   |  |  | 2     |  |               |  |  |  |  |  |            |            |            |             |             |         |  |  |  |  |  |  |
|   |   |                             |                          | 2.80<br>2.85                 |   | CONCRETE<br>End of Trial Pit at 2.85m  |  | 3     |  |               |  |  |  |  |  |            |            |            |             |             |         |  |  |  |  |  |  |
|   |   |                             |                          |                              |   |  |  |       |  |               |  |  |  |  |  |            |            |            |             |             |         |  |  |  |  |  |  |
| Dimensions:   |   |                             |                          |                              | General Remarks:  |  |  |       |  |               |  |  |  |  |  |            |            |            |             |             |         |  |  |  |  |  |  |
| Final Depth: 2.85m  |   |                             |                          |                              |   |  |  |       |  |               |  |  |  |  |  |            |            |            |             |             |         |  |  |  |  |  |  |
| <div><div>← Length (m) →</div><div>m</div><div>↑ Width (m) ↓</div><div>m</div><div>Orientation: °</div><div>←</div></div> |   |                             |                          |                              |   |  |  |       |  |               |  |  |  |  |  |            |            |            |             |             |         |  |  |  |  |  |  |
|   |   |                             |                          |                              |   |  |  |       |  |               |  |  |  |  |  |            |            |            |             |             |         |  |  |  |  |  |  |
|   |   |                             |                          |                              |   |  |  |       |  |               |  |  |  |  |  |            |            |            |             |             |         |  |  |  |  |  |  |
| Inclination: °  |   |                             |                          |                              | <table><tr><th colspan="6">Water Strikes</th></tr><tr><th>Strike (m)</th><th>Casing (m)</th><th>Sealed (m)</th><th>Time (mins)</th><th>Rose to (m)</th><th>Remarks</th></tr><tr><td></td><td></td><td></td><td></td><td></td><td></td></tr></table> |  |  |       |  | Water Strikes |  |  |  |  |  | Strike (m) | Casing (m) | Sealed (m) | Time (mins) | Rose to (m) | Remarks |  |  |  |  |  |  |
| Water Strikes   |   |                             |                          |                              |   |  |  |       |  |               |  |  |  |  |  |            |            |            |             |             |         |  |  |  |  |  |  |
| Strike (m)  | Casing (m)                                      | Sealed (m)                  | Time (mins)              | Rose to (m)                  | Remarks   |  |  |       |  |               |  |  |  |  |  |            |            |            |             |             |         |  |  |  |  |  |  |
|   |   |                             |                          |                              |   |  |  |       |  |               |  |  |  |  |  |            |            |            |             |             |         |  |  |  |  |  |  |
| CC GEOTECHNICAL LTD 0151 545 2750 www.cogeotechnical.com  |   |                             |                          |                              |   |  |  |       |  |               |  |  |  |  |  |            |            |            |             |             |         |  |  |  |  |  |  |



Unit 1  
Deltic Way  
Knowsley Industrial Estate  
Merseyside  
L33 7BA  
e: [enquiries@ccgeotechnical.co.uk](mailto:enquiries@ccgeotechnical.co.uk)  
w: [www.ccgeotechnical.co.uk](http://www.ccgeotechnical.co.uk)



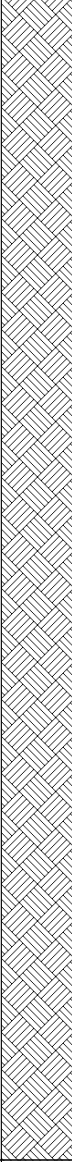
|                          |                                       |
|--------------------------|---------------------------------------|
| <b>Site</b>              | CO2, West Waterloo Dock,<br>Liverpool |
| <b>Job Number:</b>       | CCG-C-18-10350                        |
| <b>Trial Pit Number:</b> | TP4                                   |
| <b>Plate Number:</b>     | 1                                     |








Unit 1  
Deltic Way  
Knowsley Industrial Estate  
Merseyside  
L33 7BA  
e: [enquiries@ccgeotechnical.co.uk](mailto:enquiries@ccgeotechnical.co.uk)  
w: [www.ccgeotechnical.co.uk](http://www.ccgeotechnical.co.uk)

|                          |                                    |
|--------------------------|------------------------------------|
| <b>Site</b>              | CO2, West Waterloo Dock, Liverpool |
| <b>Job Number:</b>       | CCG-C-18-10350                     |
| <b>Trial Pit Number:</b> | TP4                                |
| <b>Plate Number:</b>     | 2                                  |

|   | Contract Name:<br>West Waterloo Dock, Liverpool |                             | Client:<br>Romal Capital |                              |   | Trial Pit ID:<br>TP5   |       |  |  |               |  |  |  |  |  |            |            |            |             |             |         |  |  |  |  |  |  |
|---|---|-----------------------------|--------------------------|------------------------------|---|--|-------|--|--|---------------|--|--|--|--|--|------------|------------|------------|-------------|-------------|---------|--|--|--|--|--|--|
|   | Contract Number:<br>CCG-C-18-10350              | Date Started:<br>12-10-2018 | Logged By:<br>DO         | Checked By:<br>CB            | Status:<br>FINAL  | Sheet 1 of 2   |       |  |  |               |  |  |  |  |  |            |            |            |             |             |         |  |  |  |  |  |  |
| Trial Pit Log   | Easting:  | Northing:                   | Ground Level:            | Plant Used:<br>13T Excavator | Date Printed:<br>31-10-2018   | Scale:<br>1:25   |       |  |  |               |  |  |  |  |  |            |            |            |             |             |         |  |  |  |  |  |  |
|   | Weather:  |                             | Hole Termination:        |                              | Stability:  |  |       |  |  |               |  |  |  |  |  |            |            |            |             |             |         |  |  |  |  |  |  |
| Samples & In Situ Testing   |   |                             | Strata Details           |                              |   |  | Water | Backfill   |  |               |  |  |  |  |  |            |            |            |             |             |         |  |  |  |  |  |  |
| Depths  | Sample ID                                       | Test Result                 | Reduced Level            | Depth (m)<br>(Thickness)     | Legend  | Strata Description   |       |  |  |               |  |  |  |  |  |            |            |            |             |             |         |  |  |  |  |  |  |
| 1.50  | B   |                             |                          | 0.10                         |   | CONCRETE<br>Brown slightly silty sandy GRAVELS and COBBLES. Gravel is fine to coarse angular brick, sandstone and concrete (MADE GROUND) | 1     |  |  |               |  |  |  |  |  |            |            |            |             |             |         |  |  |  |  |  |  |
| 2.50  | B   |                             |                          |                              |   |  | 2     |  |  |               |  |  |  |  |  |            |            |            |             |             |         |  |  |  |  |  |  |
|   |   |                             |                          |                              |   |  | 3     |  |  |               |  |  |  |  |  |            |            |            |             |             |         |  |  |  |  |  |  |
|   |   |                             |                          |                              |   | Continued in same stratum  |       |  |  |               |  |  |  |  |  |            |            |            |             |             |         |  |  |  |  |  |  |
| Dimensions:   |   |                             |                          |                              | General Remarks:  |  |       |  |  |               |  |  |  |  |  |            |            |            |             |             |         |  |  |  |  |  |  |
| Final Depth: 4.00m  |   |                             |                          |                              |   |  |       |  |  |               |  |  |  |  |  |            |            |            |             |             |         |  |  |  |  |  |  |
| <div><div>← Length (m) →</div><div>m</div><div>↑</div><div>Width (m)</div><div>m</div><div>↓</div><div>Orientation: °</div><div>←</div></div> |   |                             |                          |                              |   |  |       |  |  |               |  |  |  |  |  |            |            |            |             |             |         |  |  |  |  |  |  |
|   |   |                             |                          |                              |   |  |       |  |  |               |  |  |  |  |  |            |            |            |             |             |         |  |  |  |  |  |  |
|   |   |                             |                          |                              |   |  |       |  |  |               |  |  |  |  |  |            |            |            |             |             |         |  |  |  |  |  |  |
| Inclination: °  |   |                             |                          |                              | <table><tr><th colspan="6">Water Strikes</th></tr><tr><th>Strike (m)</th><th>Casing (m)</th><th>Sealed (m)</th><th>Time (mins)</th><th>Rose to (m)</th><th>Remarks</th></tr><tr><td></td><td></td><td></td><td></td><td></td><td></td></tr></table> |  |       |  |  | Water Strikes |  |  |  |  |  | Strike (m) | Casing (m) | Sealed (m) | Time (mins) | Rose to (m) | Remarks |  |  |  |  |  |  |
| Water Strikes   |   |                             |                          |                              |   |  |       |  |  |               |  |  |  |  |  |            |            |            |             |             |         |  |  |  |  |  |  |
| Strike (m)  | Casing (m)                                      | Sealed (m)                  | Time (mins)              | Rose to (m)                  | Remarks   |  |       |  |  |               |  |  |  |  |  |            |            |            |             |             |         |  |  |  |  |  |  |
|   |   |                             |                          |                              |   |  |       |  |  |               |  |  |  |  |  |            |            |            |             |             |         |  |  |  |  |  |  |
| CC GEOTECHNICAL LTD 0151 545 2750 www.ccgteotechnical.com   |   |                             |                          |                              |   |  |       |  |  |               |  |  |  |  |  |            |            |            |             |             |         |  |  |  |  |  |  |

|   | Contract Name:<br>West Waterloo Dock, Liverpool |                             | Client:<br>Romal Capital  |                              |   | Trial Pit ID:<br>TP5               |       |   |               |  |  |  |  |  |            |            |            |             |             |         |  |  |  |  |  |  |
|---|---|-----------------------------|---|------------------------------|---|------------------------------------|-------|---|---------------|--|--|--|--|--|------------|------------|------------|-------------|-------------|---------|--|--|--|--|--|--|
|   | Contract Number:<br>CCG-C-18-10350              | Date Started:<br>12-10-2018 | Logged By:<br>DO  | Checked By:<br>CB            | Status:<br>FINAL  | Sheet 2 of 2                       |       |   |               |  |  |  |  |  |            |            |            |             |             |         |  |  |  |  |  |  |
| Trial Pit Log   | Easting:  | Northing:                   | Ground Level:   | Plant Used:<br>13T Excavator | Date Printed:<br>31-10-2018   | Scale:<br>1:25                     |       |   |               |  |  |  |  |  |            |            |            |             |             |         |  |  |  |  |  |  |
|   | Weather:  |                             | Hole Termination:   |                              | Stability:  |                                    |       |   |               |  |  |  |  |  |            |            |            |             |             |         |  |  |  |  |  |  |
| Samples & In Situ Testing   |   |                             | Strata Details  |                              |   |                                    | Water | Backfill  |               |  |  |  |  |  |            |            |            |             |             |         |  |  |  |  |  |  |
| Depths  | Sample ID                                       | Test Result                 | Reduced Level   | Depth (m)<br>(Thickness)     | Legend  | Strata Description                 |       |   |               |  |  |  |  |  |            |            |            |             |             |         |  |  |  |  |  |  |
|   |   |                             |   | 4.00                         |  | -----<br>End of Trial Pit at 4.00m | 4     |  |               |  |  |  |  |  |            |            |            |             |             |         |  |  |  |  |  |  |
|   |   |                             |   |                              |   |                                    | 5     |   |               |  |  |  |  |  |            |            |            |             |             |         |  |  |  |  |  |  |
|   |   |                             |   |                              |   |                                    | 6     |   |               |  |  |  |  |  |            |            |            |             |             |         |  |  |  |  |  |  |
|   |   |                             |   |                              |   |                                    | 7     |   |               |  |  |  |  |  |            |            |            |             |             |         |  |  |  |  |  |  |
| Dimensions:   |   |                             | General Remarks:  |                              |   |                                    |       |   |               |  |  |  |  |  |            |            |            |             |             |         |  |  |  |  |  |  |
| Final Depth: 4.00m  |   |                             |   |                              |   |                                    |       |   |               |  |  |  |  |  |            |            |            |             |             |         |  |  |  |  |  |  |
| <div><div>← Length (m) →</div><div>m</div><div>↑</div><div>Width (m)</div><div>m</div><div>↓</div><div>Orientation: °</div><div>←</div></div> |   |                             |   |                              |   |                                    |       |   |               |  |  |  |  |  |            |            |            |             |             |         |  |  |  |  |  |  |
| Inclination: °  |   |                             |   |                              |   |                                    |       |   |               |  |  |  |  |  |            |            |            |             |             |         |  |  |  |  |  |  |
|   |   |                             |   |                              |   |                                    |       |   |               |  |  |  |  |  |            |            |            |             |             |         |  |  |  |  |  |  |
|   |   |                             | <table><tr><th colspan="6">Water Strikes</th></tr><tr><th>Strike (m)</th><th>Casing (m)</th><th>Sealed (m)</th><th>Time (mins)</th><th>Rose to (m)</th><th>Remarks</th></tr><tr><td></td><td></td><td></td><td></td><td></td><td></td></tr></table> |                              |   |                                    |       |   | Water Strikes |  |  |  |  |  | Strike (m) | Casing (m) | Sealed (m) | Time (mins) | Rose to (m) | Remarks |  |  |  |  |  |  |
| Water Strikes   |   |                             |   |                              |   |                                    |       |   |               |  |  |  |  |  |            |            |            |             |             |         |  |  |  |  |  |  |
| Strike (m)  | Casing (m)                                      | Sealed (m)                  | Time (mins)   | Rose to (m)                  | Remarks   |                                    |       |   |               |  |  |  |  |  |            |            |            |             |             |         |  |  |  |  |  |  |
|   |   |                             |   |                              |   |                                    |       |   |               |  |  |  |  |  |            |            |            |             |             |         |  |  |  |  |  |  |
| CC GEOTECHNICAL LTD 0151 545 2750 www.cogeotechnical.com  |   |                             |   |                              |   |                                    |       |   |               |  |  |  |  |  |            |            |            |             |             |         |  |  |  |  |  |  |





Unit 1  
Deltic Way  
Knowsley Industrial Estate  
Merseyside  
L33 7BA  
e: [enquiries@ccgeotechnical.co.uk](mailto:enquiries@ccgeotechnical.co.uk)  
w: [www.ccgeotechnical.co.uk](http://www.ccgeotechnical.co.uk)

|                          |                                       |
|--------------------------|---------------------------------------|
| <b>Site</b>              | CO2, West Waterloo Dock,<br>Liverpool |
| <b>Job Number:</b>       | CCG-C-18-10350                        |
| <b>Trial Pit Number:</b> | TP5                                   |
| <b>Plate Number:</b>     | 1                                     |





Unit 1  
Deltic Way  
Knowsley Industrial Estate  
Merseyside  
L33 7BA  
e: [enquiries@ccgeotechnical.co.uk](mailto:enquiries@ccgeotechnical.co.uk)  
w: [www.ccgeotechnical.co.uk](http://www.ccgeotechnical.co.uk)

|                          |                                    |
|--------------------------|------------------------------------|
| <b>Site</b>              | CO2, West Waterloo Dock, Liverpool |
| <b>Job Number:</b>       | CCG-C-18-10350                     |
| <b>Trial Pit Number:</b> | TP5                                |
| <b>Plate Number:</b>     | 2                                  |