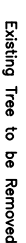
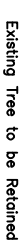


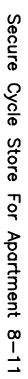
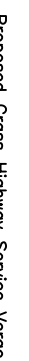
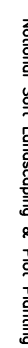
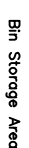
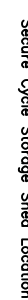
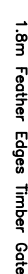
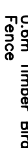
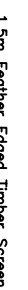
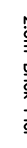
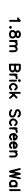
APARTMENTS	12BP APT (51.00 sq.m)	--	1	BED	2 PERSON	APARTMENT	8
HOUSES							
LHC 1ST 2B	--	2	BED	3 PERSON	BUNGALOW	2	
LHC 2ST 2B	--	2	BED	4 PERSON	SEMI/NEWS	6	
LHC 2ST 3B	--	3	BED	5 PERSON	SEMI/NEWS	3	

DRAWING LEGEND


The diagram illustrates the relationship between the Proposed Development Boundary and the Proposed Shared Ownership Plots. A red line represents the boundary, and a pink asterisk symbol is placed below it, indicating the location of the shared ownership plots.



1.8m Brick Screen Wall



TITLE
PLANNING LAYOUT



DRN BY	AD	SCALE	1:500	JOB REF	0018	DRAWING NUMBER	Brunswick/St/SK06
DATE	July 13	@ A3					

