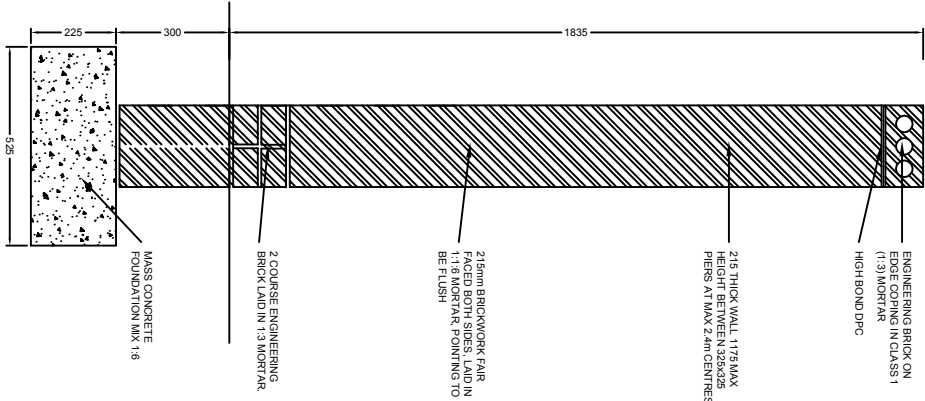
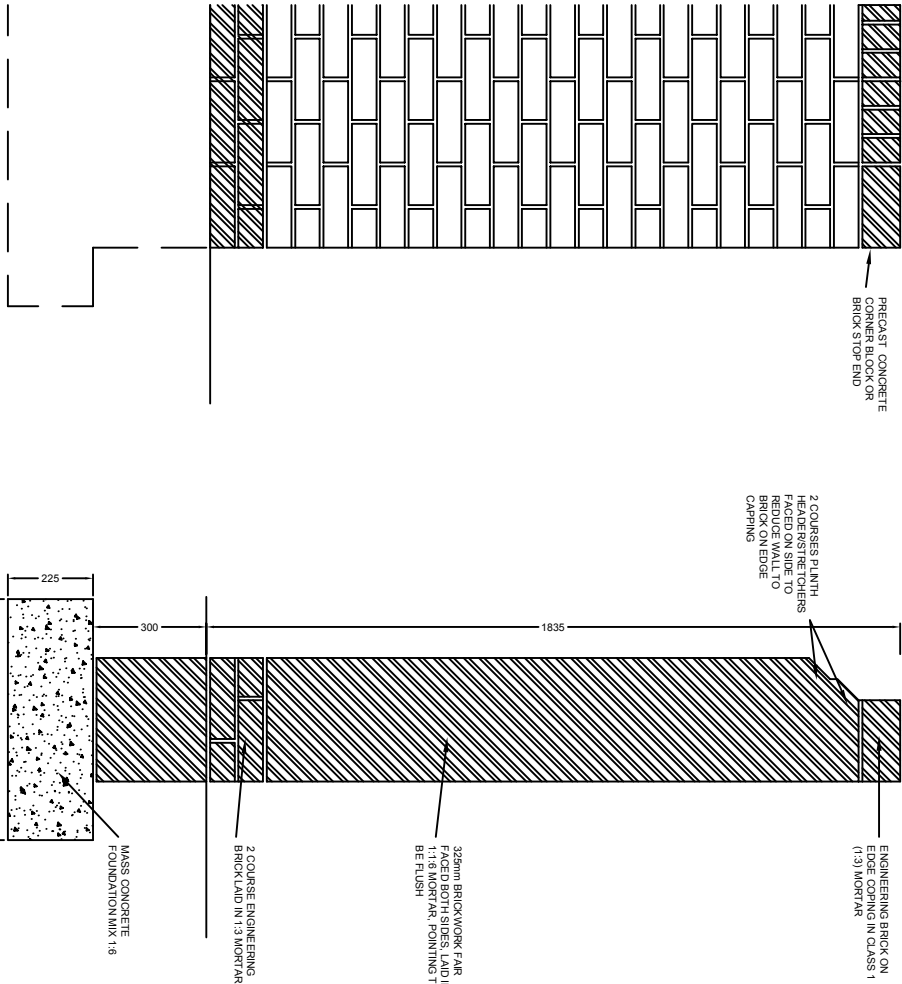


BRICK WALL
PLAN



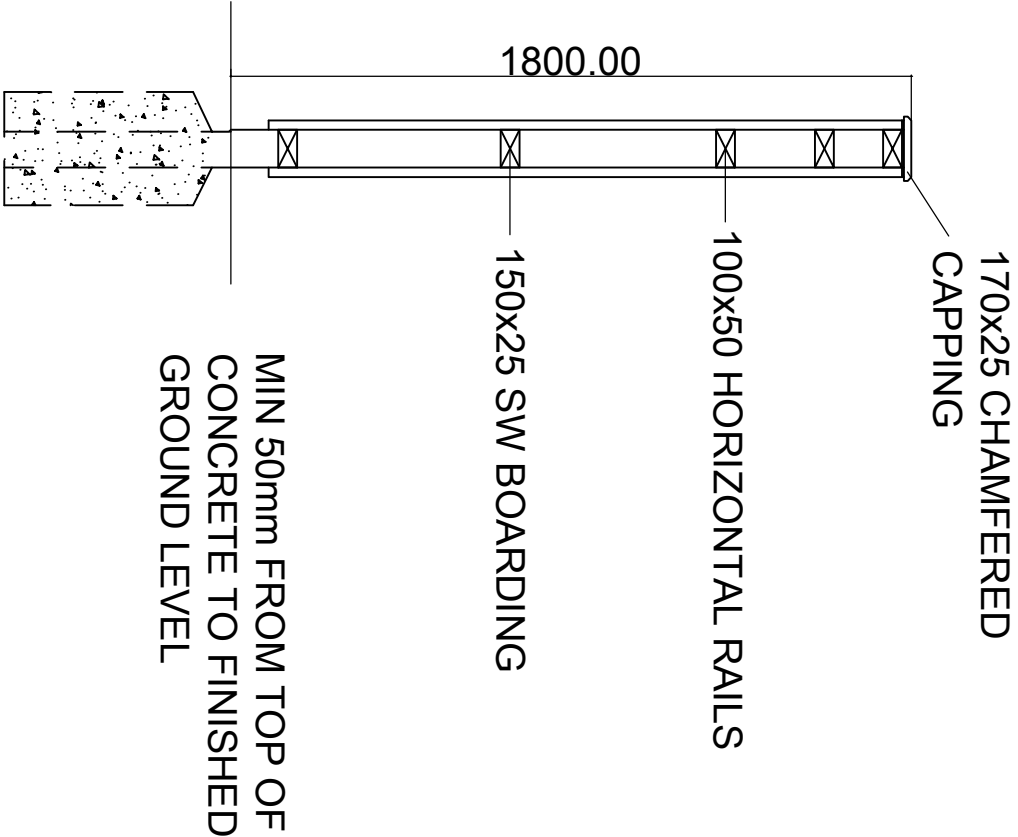
BRICK WALL
SECTION



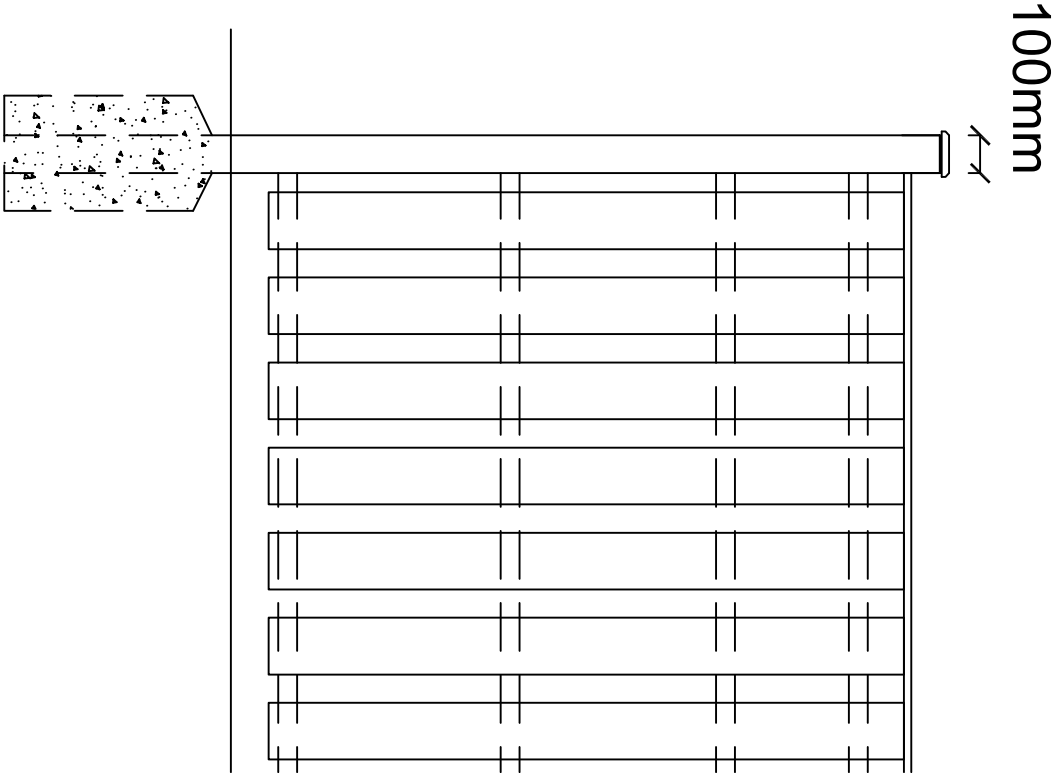
BRICK WALL
ELEVATION

BRICK PIER
SECTION

BRICK BOUNDARY WALL DETAILS
SCALE 1:20



POSTS SET IN 300x600, 1:3:6
CONCRETE FOUNDATION
HIT & MISS FENCE SECTION AND ELEVATION
SCALE 1:20



100x100 TREATED SW POST
SET IN 400x300x300, 1:3:6
CONCRETE FOUNDATION

NOTES

KEY

Planning Application

AMENDMENTS	CHECKED BY:	DATE:
1	LS	09/02/2015

A	LS	09/02/2015
---	----	------------

Do not scale the drawing.
Dimensions to be checked on site.
Drawing to be read in conjunction with all other
relevant material.
This drawing is the copyright of Metis Design
Ltd. ©2014.
Admitted to be a notice of discrepancies.

LAND AT RUTTER STREET
Rutten Street
Toxteth
Liverpool
L8 6QN

CLIENT
METIS CAPITAL & METIS DESIGN

DRAWING NO. + TITLE:
204 - BOUNDARY
TREATMENTS

REF. NO.	DATE
MD012	09/02/2015

SCALE:	PAGE
1:20	A2
DRAWN BY:	CHECKED BY:
LS	JB

