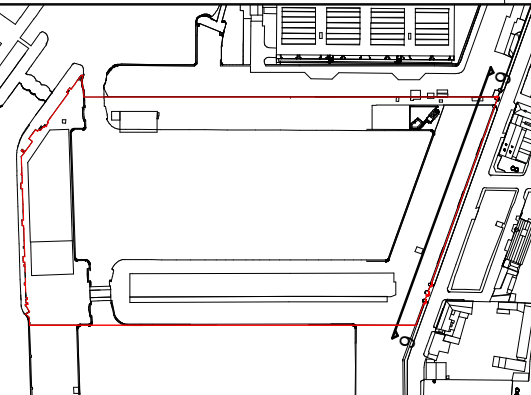


(FOR LOCAL AUTHORITY USE)

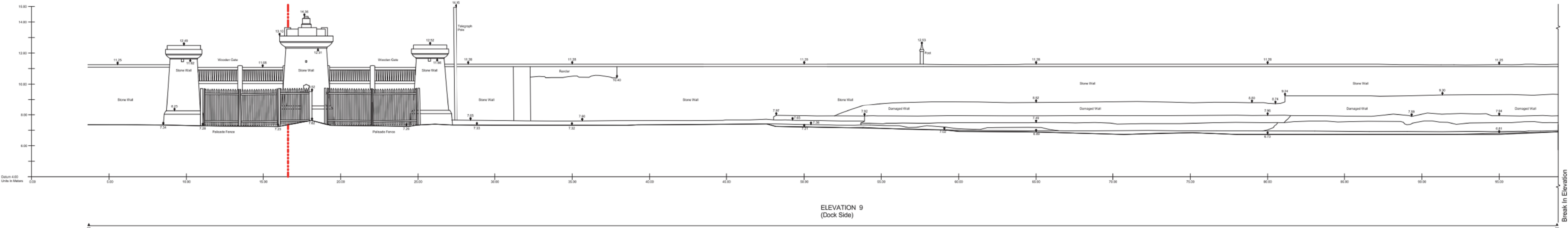
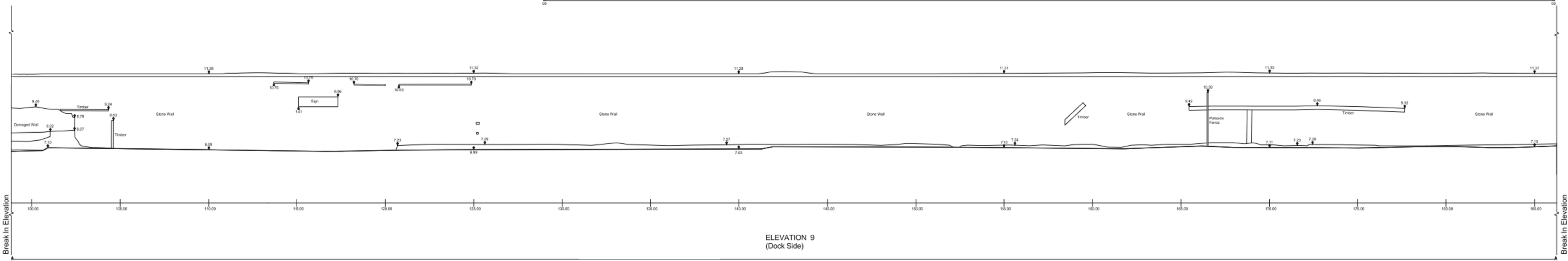
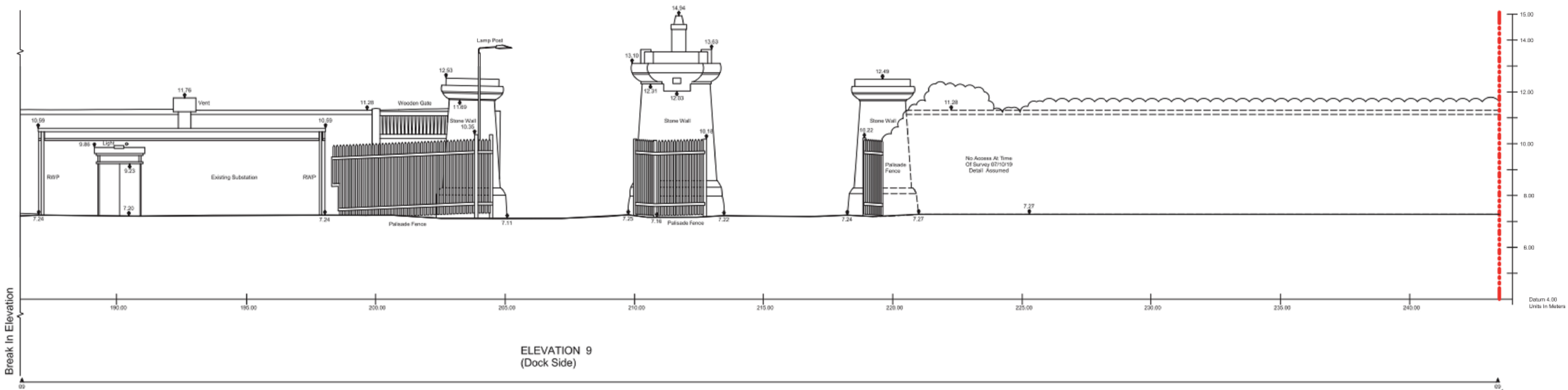
QR Code



0 5 000
1 : 100

General Notes

1. DO NOT SCALE FROM THIS DRAWING.
2. ALL DIMENSIONS ARE IN MILLIMETRES AND LEVELS IN METERS UNLESS STATED OTHERWISE.
3. ALL DIMENSIONS TO BE VERIFIED ON SITE AND APPROVED BY THE ENGINEER.
- THIS DRAWING SHOULD BE READ IN CONJUNCTION WITH OTHER RELEVANT ARCHITECTURAL, STRUCTURAL, MECHANICAL AND ELECTRICAL DRAWINGS AND ALL RELEVANT SECTIONS OF THE SPECIFICATIONS.
4. ANY DISCREPANCIES FROM THE INFORMATION REPRESENTED HERE ARE TO BE REPORTED TO THE CLD BEFORE CONSTRUCTION.



LEGEND :

- SITE BOUNDARY
- OWNERSHIP BOUNDARY

No Description

SAFETY, HEALTH AND ENVIRONMENT INFORMATION
Brief details on the identified hazard symbol referencing the unusual residual hazards / risks are listed above.

No	Description	DP	PG	08/07/2020
P02	S2 FOR INFORMATION	DP	PG	08/07/2020
P01	S2 FOR INFORMATION	DP	PG	10/06/2020
Rev	Description	Appr	CHK'D	Date



Project Manager Planning Consultant



Structural / MEP / Infrastructure

BURO HAPPOLD

Project Title

THE PEOPLE'S PROJECT

Drawing Title
**PLANNING ADDENDUM
PUBLIC REALM
EXISTING SITESWORKS
EXISTING REGENT ROAD DOCK WALL
ELEVATION - BRAMLEY MOORE DOCK**

Checked PG	Drawn JA	Designed PATTERN DESIGN
---------------	-------------	----------------------------

Purpose of Issue

FOR INFORMATION

Model File Ref:

BMD01-PAT-ZZ-ZZ-M3-A-01SheetsGA&Site&Grids

Drawing No

BMD01-PAT-S0-ZZ-DR-A-010005

Scale A0 (841x1189)	Status S2	Revision No P02
---------------------	---------------------	---------------------------