

Lancashire And Furness

Published 1894

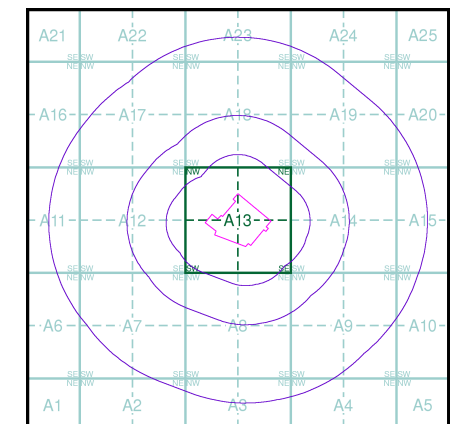
Source map scale - 1:10,560

The historical maps shown were reproduced from maps predominantly held at the scale adopted for England, Wales and Scotland in the 1840's. In 1854 the 1:2,500 scale was adopted for mapping urban areas; these maps were used to update the 1:10,560 maps. The published date given therefore is often some years later than the surveyed date. Before 1938, all OS maps were based on the Cassini Projection, with independent surveys of a single county or group of counties, giving rise to significant inaccuracies in outlying areas. In the late 1940's, a Provisional Edition was produced, which updated the 1:10,560 mapping from a number of sources. The maps appear unfinished - with all military camps and other strategic sites removed. These maps were initially overprinted with the National Grid. In 1970, the first 1:10,000 maps were produced using the Transverse Mercator Projection. The revision process continued until recently, with new editions appearing every 10 years or so for urban areas.

Map Name(s) and Date(s)

106NW 1894 1:10,560	106NE 1894 1:10,560
106SW 1894 1:10,560	106SE 1894 1:10,560

Historical Map - Slice A

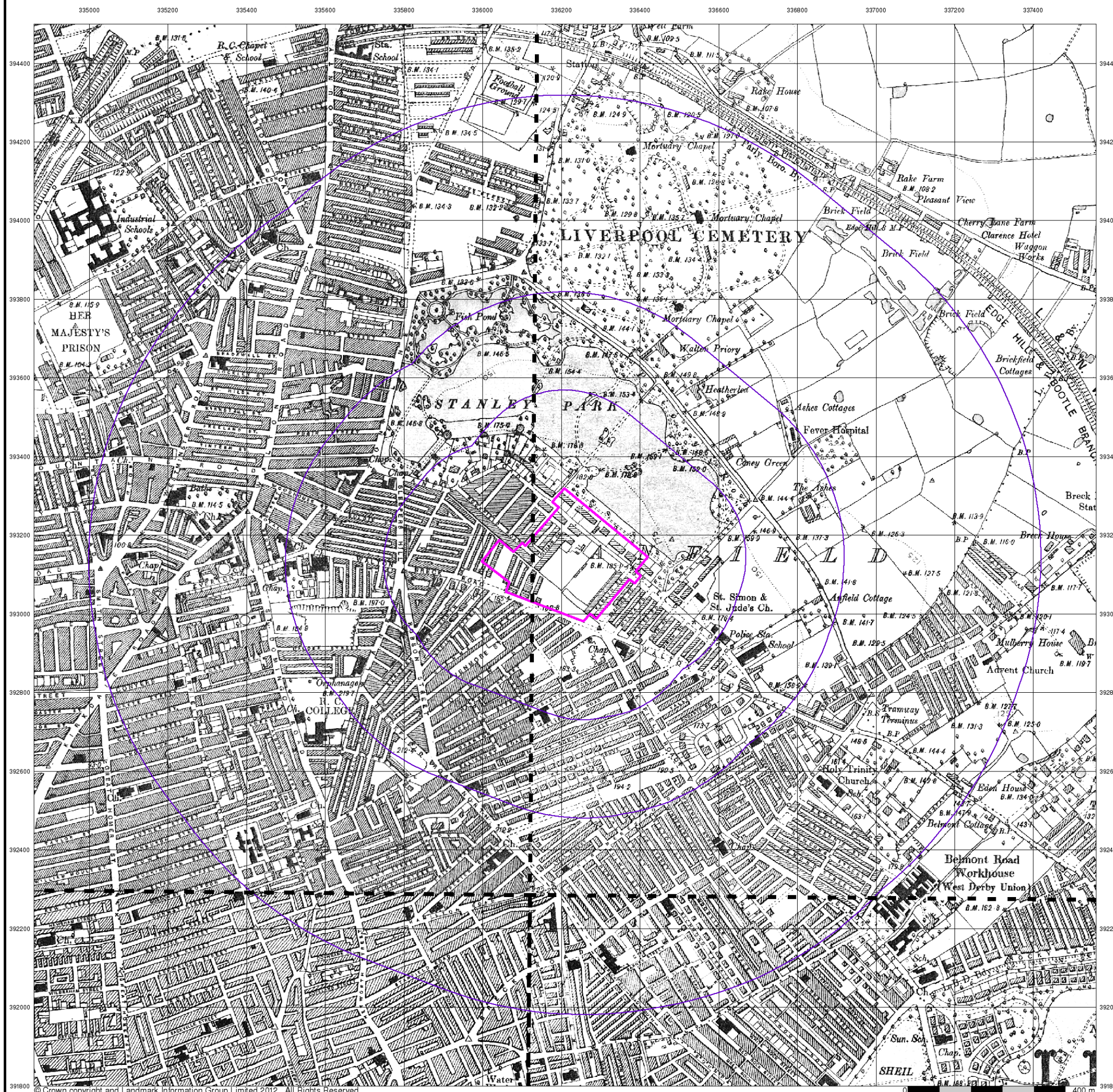


Order Details

Order Number: 42580690_1_1
Customer Ref: UNP3220
National Grid Reference: 336210, 393140
Slice: A
Site Area (Ha): 7.27
Search Buffer (m): 1000

Site Details

Liverpool Football Club Plc, Anfield Road, LIVERPOOL, L4 0TH




Cheshire

Published 1899 - 1900

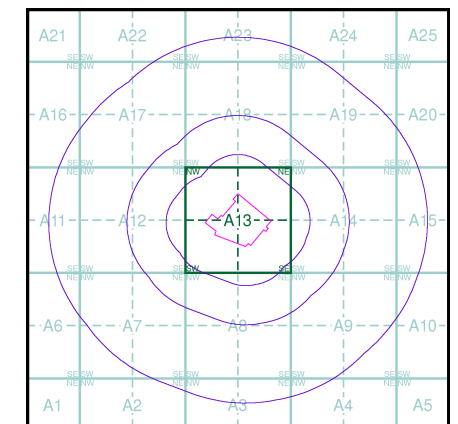
Source map scale - 1:10,560

The historical maps shown were reproduced from maps predominantly held at the scale adopted for England, Wales and Scotland in the 1840's. In 1854 the 1:2,500 scale was adopted for mapping urban areas; these maps were used to update the 1:10,560 maps. The published date given therefore is often some years later than the surveyed date. Before 1938, all OS maps were based on the Cassini Projection, with independent surveys of a single county or group of counties, giving rise to significant inaccuracies in outlying areas. In the late 1940's, a Provisional Edition was produced, which updated the 1:10,560 mapping from a number of sources. The maps appear unfinished - with all military camps and other strategic sites removed. These maps were initially overprinted with the National Grid. In 1970, the first 1:10,000 maps were produced using the Transverse Mercator Projection. The revision process continued until recently, with new editions appearing every 10 years or so for urban areas.

Map Name(s) and Date(s)

007NE 1899 1:10,560	
007SE 1900 1:10,560	

Historical Map - Slice A

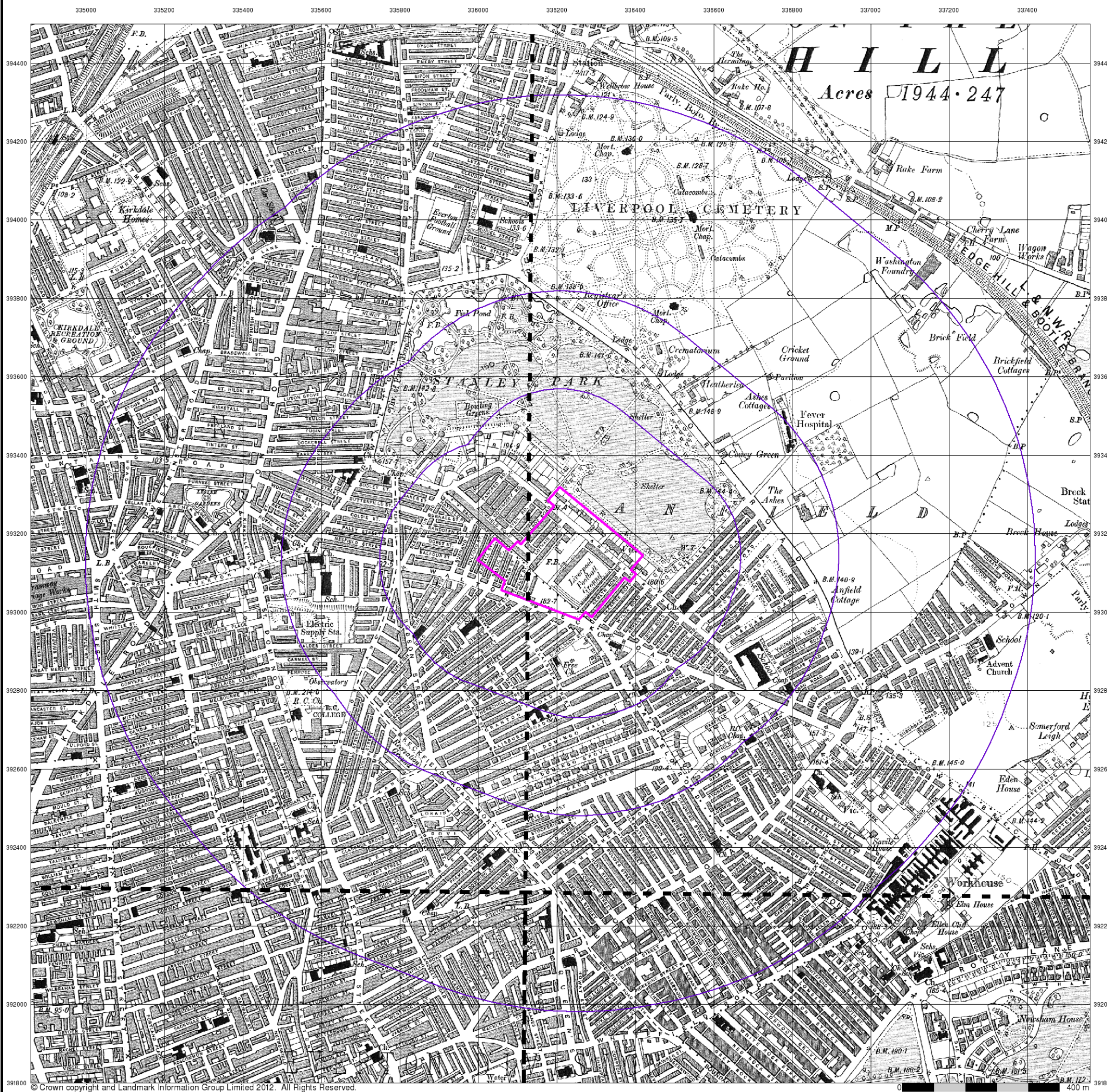


Order Details

Order Number: 42580690_1_1
Customer Ref: UNP3220
National Grid Reference: 336210, 393140
Slice: A
Site Area (Ha): 7.27
Search Buffer (m): 1000

Site Details

Liverpool Football Club Plc, Anfield Road, LIVERPOOL, L4 0TH



Lancashire And Furness

Published 1909 - 1910

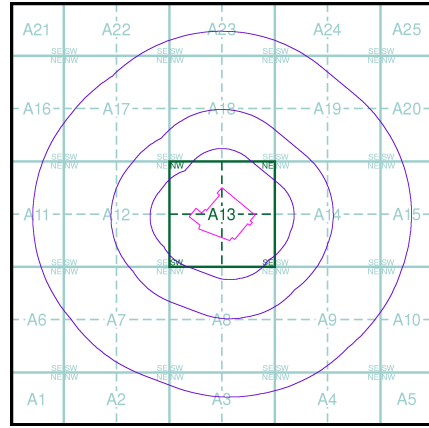
Source map scale - 1:10,560

The historical maps shown were reproduced from maps predominantly held at the scale adopted for England, Wales and Scotland in the 1840's. In 1854 the 1:2,500 scale was adopted for mapping urban areas; these maps were used to update the 1:10,560 maps. The published date given therefore is often some years later than the surveyed date. Before 1938, all OS maps were based on the Cassini Projection, with independent surveys of a single county or group of counties, giving rise to significant inaccuracies in outlying areas. In the late 1940's, a Provisional Edition was produced, which updated the 1:10,560 mapping from a number of sources. The maps appear unfinished - with all military camps and other strategic sites removed. These maps were initially overprinted with the National Grid. In 1970, the first 1:10,000 maps were produced using the Transverse Mercator Projection. The revision process continued until recently, with new editions appearing every 10 years or so for urban areas.

Map Name(s) and Date(s)

106NW 1910 1:10,560	106NE 1909 1:10,560
106SW 1910 1:10,560	106SE 1909 1:10,560

Historical Map - Slice A



Order Details

Order Number: 42580690_1_1
Customer Ref: UNP3220
National Grid Reference: 336210, 393140
Slice: A
Site Area (Ha): 7.27
Search Buffer (m): 1000

Site Details

Liverpool Football Club Plc, Anfield Road, LIVERPOOL, L4 0TH



Tel: 0844 844 9952
Fax: 0844 844 9951
Web: www.envirocheck.co.uk

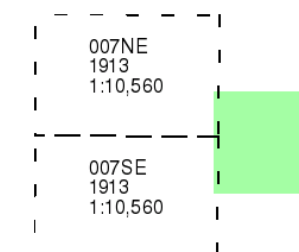
Cheshire

Published 1913

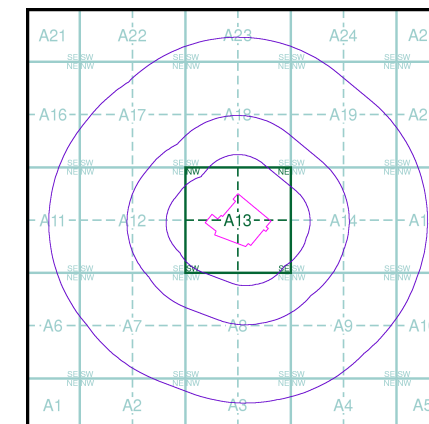
Source map scale - 1:10,560

The historical maps shown were reproduced from maps predominantly held at the scale adopted for England, Wales and Scotland in the 1840's. In 1854 the 1:2,500 scale was adopted for mapping urban areas; these maps were used to update the 1:10,560 maps. The published date given therefore is often some years later than the surveyed date. Before 1938, all OS maps were based on the Cassini Projection, with independent surveys of a single county or group of counties, giving rise to significant inaccuracies in outlying areas. In the late 1940's, a Provisional Edition was produced, which updated the 1:10,560 mapping from a number of sources. The maps appear unfinished - with all military camps and other strategic sites removed. These maps were initially overprinted with the National Grid. In 1970, the first 1:10,000 maps were produced using the Transverse Mercator Projection. The revision process continued until recently, with new editions appearing every 10 years or so for urban areas.

Map Name(s) and Date(s)



Historical Map - Slice A



Order Details

Order Number: 42580690_1_1
Customer Ref: UNP3220
National Grid Reference: 336210, 393140
Slice: A
Site Area (Ha): 7.27
Search Buffer (m): 1000

Site Details

Liverpool Football Club Plc, Anfield Road, LIVERPOOL, L4 0TH


Cheshire

Published 1927 - 1928

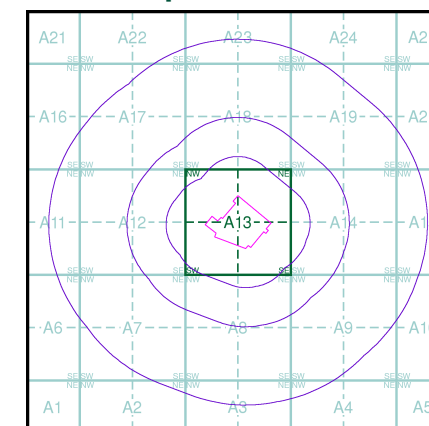
Source map scale - 1:10,560

The historical maps shown were reproduced from maps predominantly held at the scale adopted for England, Wales and Scotland in the 1840's. In 1854 the 1:2,500 scale was adopted for mapping urban areas; these maps were used to update the 1:10,560 maps. The published date given therefore is often some years later than the surveyed date. Before 1938, all OS maps were based on the Cassini Projection, with independent surveys of a single county or group of counties, giving rise to significant inaccuracies in outlying areas. In the late 1940's, a Provisional Edition was produced, which updated the 1:10,560 mapping from a number of sources. The maps appear unfinished - with all military camps and other strategic sites removed. These maps were initially overprinted with the National Grid. In 1970, the first 1:10,000 maps were produced using the Transverse Mercator Projection. The revision process continued until recently, with new editions appearing every 10 years or so for urban areas.

Map Name(s) and Date(s)

007NE 1928 1:10,560	
007SE 1927 1:10,560	

Historical Map - Slice A




Order Details

Order Number: 42580690_1_1
Customer Ref: UNP3220
National Grid Reference: 336210, 393140
Slice: A
Site Area (Ha): 7.27
Search Buffer (m): 1000

Site Details

Liverpool Football Club Plc, Anfield Road, LIVERPOOL, L4 0TH



Lancashire And Furness

Published 1928

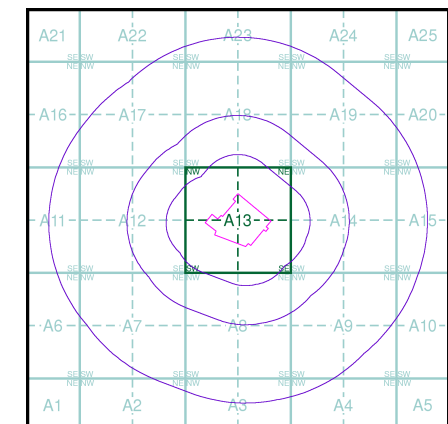
Source map scale - 1:10,560

The historical maps shown were reproduced from maps predominantly held at the scale adopted for England, Wales and Scotland in the 1840's. In 1854 the 1:2,500 scale was adopted for mapping urban areas; these maps were used to update the 1:10,560 maps. The published date given therefore is often some years later than the surveyed date. Before 1938, all OS maps were based on the Cassini Projection, with independent surveys of a single county or group of counties, giving rise to significant inaccuracies in outlying areas. In the late 1940's, a Provisional Edition was produced, which updated the 1:10,560 mapping from a number of sources. The maps appear unfinished - with all military camps and other strategic sites removed. These maps were initially overprinted with the National Grid. In 1970, the first 1:10,000 maps were produced using the Transverse Mercator Projection. The revision process continued until recently, with new editions appearing every 10 years or so for urban areas.

Map Name(s) and Date(s)

106NW 1928 1:10,560	106NE 1928 1:10,560
106SW 1928 1:10,560	106SE 1928 1:10,560

Historical Map - Slice A

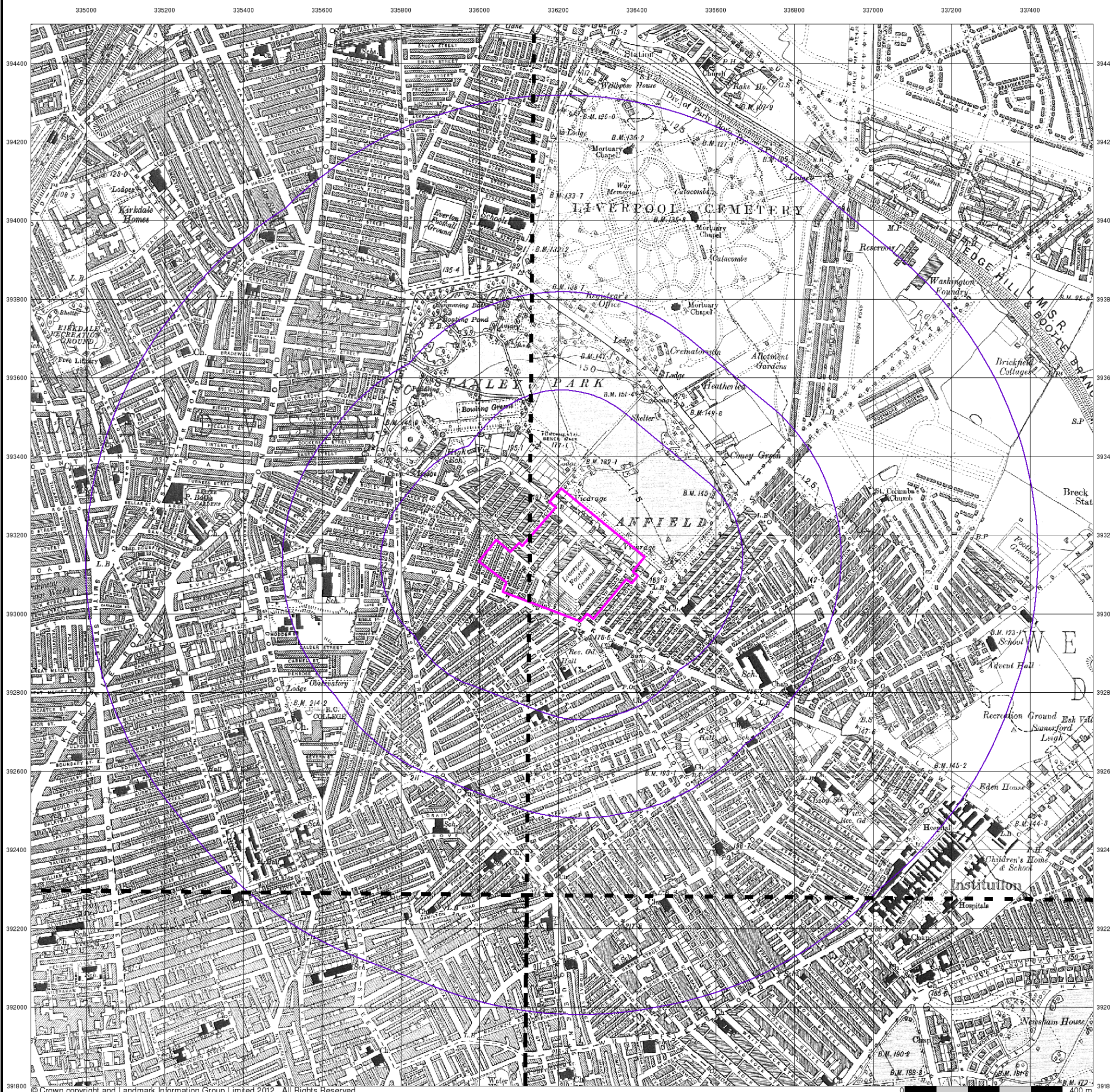


Order Details

Order Number: 42580690_1_1
Customer Ref: UNP3220
National Grid Reference: 336210, 393140
Slice: A
Site Area (Ha): 7.27
Search Buffer (m): 1000

Site Details

Liverpool Football Club Plc, Anfield Road, LIVERPOOL, L4 0TH



Lancashire And Furness

Published 1928

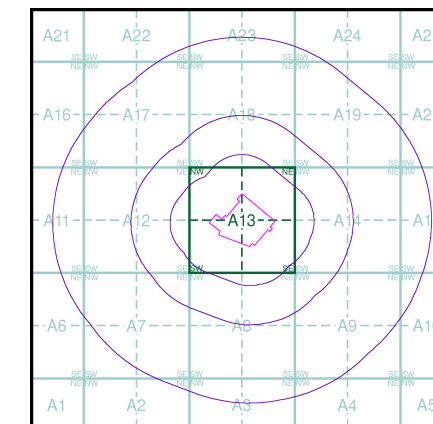
Source map scale - 1:10,560

The historical maps shown were reproduced from maps predominantly held at the scale adopted for England, Wales and Scotland in the 1840's. In 1854 the 1:2,500 scale was adopted for mapping urban areas; these maps were used to update the 1:10,560 maps. The published date given therefore is often some years later than the surveyed date. Before 1938, all OS maps were based on the Cassini Projection, with independent surveys of a single county or group of counties, giving rise to significant inaccuracies in outlying areas. In the late 1940's, a Provisional Edition was produced, which updated the 1:10,560 mapping from a number of sources. The maps appear unfinished - with all military camps and other strategic sites removed. These maps were initially overprinted with the National Grid. In 1970, the first 1:10,000 maps were produced using the Transverse Mercator Projection. The revision process continued until recently, with new editions appearing every 10 years or so for urban areas.

Map Name(s) and Date(s)

106NE	1928	1:10,560
106SE	1928	1:10,560

Historical Map - Slice A

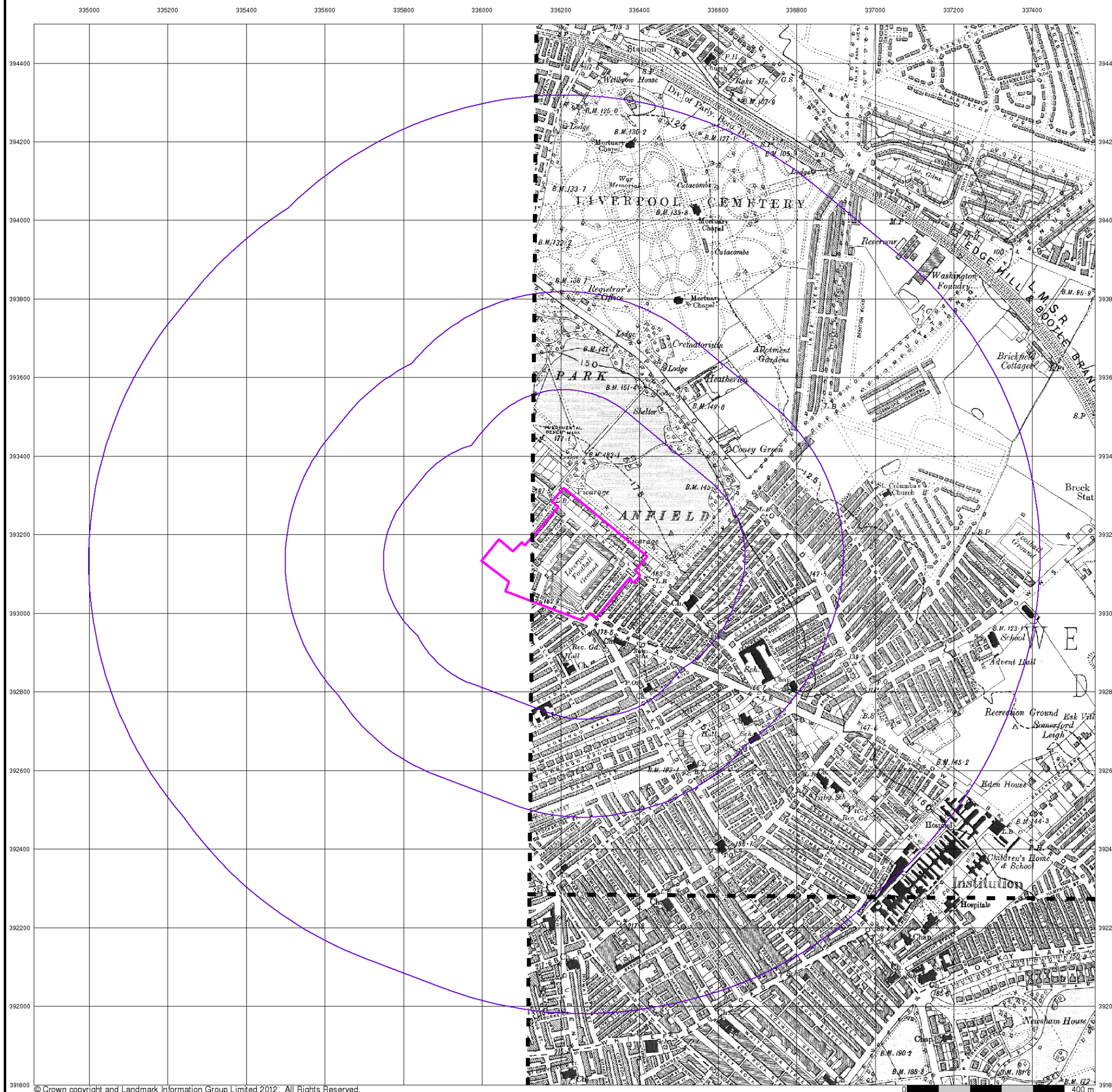


Order Details

Order Number: 42580690_1_1
Customer Ref: UNP3220
National Grid Reference: 336210, 393140
Slice: A
Site Area (Ha): 7.27
Search Buffer (m): 1000

Site Details

Liverpool Football Club Plc, Anfield Road, LIVERPOOL, L4 0TH



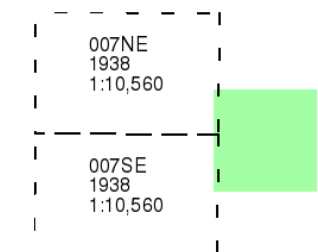
Cheshire

Published 1938

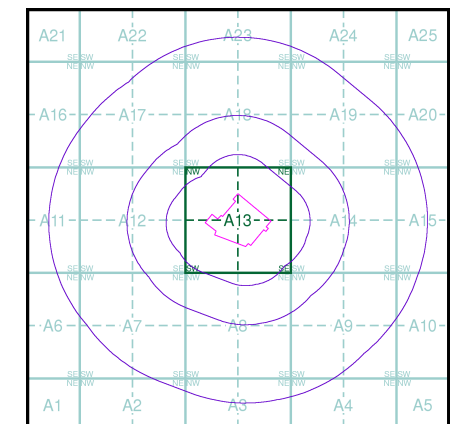
Source map scale - 1:10,560

The historical maps shown were reproduced from maps predominantly held at the scale adopted for England, Wales and Scotland in the 1840's. In 1854 the 1:2,500 scale was adopted for mapping urban areas; these maps were used to update the 1:10,560 maps. The published date given therefore is often some years later than the surveyed date. Before 1938, all OS maps were based on the Cassini Projection, with independent surveys of a single county or group of counties, giving rise to significant inaccuracies in outlying areas. In the late 1940's, a Provisional Edition was produced, which updated the 1:10,560 mapping from a number of sources. The maps appear unfinished - with all military camps and other strategic sites removed. These maps were initially overprinted with the National Grid. In 1970, the first 1:10,000 maps were produced using the Transverse Mercator Projection. The revision process continued until recently, with new editions appearing every 10 years or so for urban areas.

Map Name(s) and Date(s)



Historical Map - Slice A



Order Details

Order Number: 42580690_1_1
Customer Ref: UNP3220
National Grid Reference: 336210, 393140
Slice: A
Site Area (Ha): 7.27
Search Buffer (m): 1000

Site Details

Liverpool Football Club Plc, Anfield Road, LIVERPOOL, L4 0TH

