



VectorMap Local

Published 2017

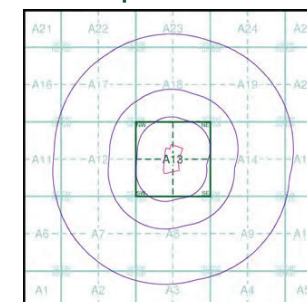
Source map scale - 1:10,000

VectorMap Local (Raster) is Ordnance Survey's highest detailed 'backdrop' mapping product. These maps are produced from OS's VectorMap Local, a simple vector dataset at a nominal scale of 1:10,000, covering the whole of Great Britain, that has been designed for creating graphical mapping. OS VectorMap Local is derived from large-scale information surveyed at 1:1250 scale (covering major towns and cities), 1:2500 scale (smaller towns, villages and developed rural areas), and 1:10 000 scale (mountain, moorland and river estuary areas).

Map Name(s) and Date(s)

SJ39NW 2017 Variable	SJ39NE 2017 Variable
SJ39SW 2017 Variable	SJ39SE 2017 Variable

Historical Map - Slice A



Order Details

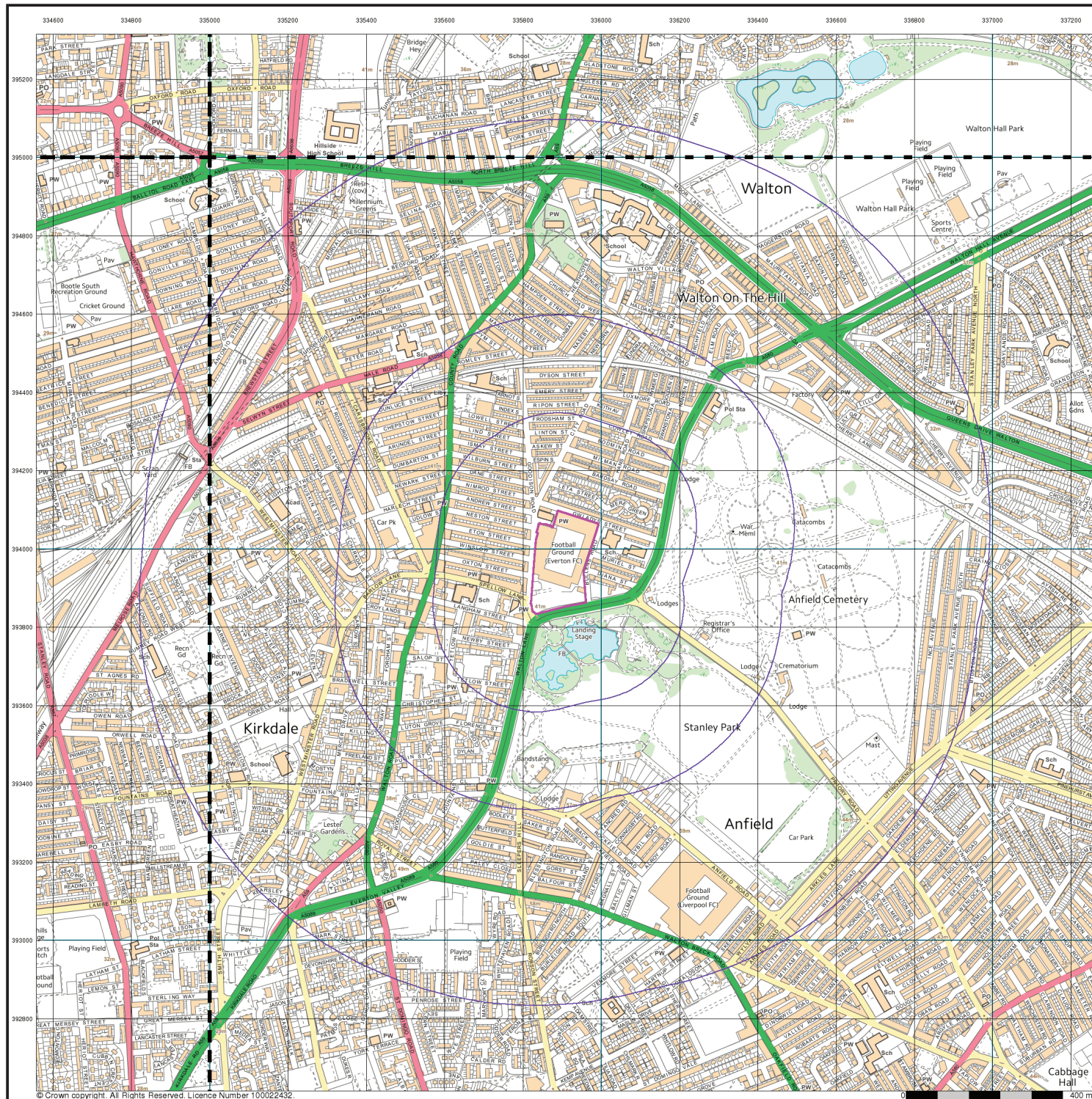
Order Number: 138830569_1_1
Customer Ref: A100795-1
National Grid Reference: 335900, 393960
Slice: A
Site Area (Ha): 3.19
Search Buffer (m): 1000

Site Details

Everton Football Club, Goodison Park, Goodison Road, Liverpool, L4 4EL

Landmark
INFORMATION GROUP

Tel: 0844 844 9952
Fax: 0844 844 9951
Web: www.envirocheck.co.uk





Lancashire And Furness

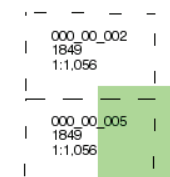
Published 1849

Source map scale - 1:1,056

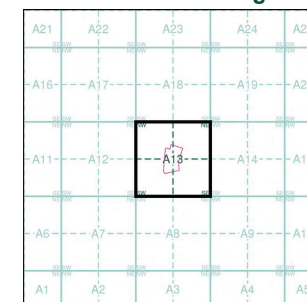
The 1:1056 scale of Ordnance Survey mapping was adopted from Ireland in 1848 and was used to survey towns with a population of over 4000, plus county towns of lesser population, in those counties mapped at the six-inch scale in 1841-55. The scale was the largest scale at which London was mapped by the Ordnance Survey and a 'skeleton' survey of the capital, showing little more than streets, street names, frontages and altitudes, was undertaken between 1848 and 1850. The majority of the 1:1056 surveys were later replaced by 1:500 surveys; although almost all the remainder were revised at this scale, sometimes more than once before 1895. The type of detail shown on the 1:1056 scale is broadly similar to that on 1:500; the apparent omission of minor details such as sewer access points and street lights may be as much a reflection of the generally earlier date of these plans, as of the specification of the map.

Please note: Due to the partial coverage of Historical Town Plans, it is possible that not all segments within an order will contain mapping. Only the segments that have Town Plan coverage will be generated.

Map Name(s) and Date(s)



Historical Town Plan - Segment A13



Order Details

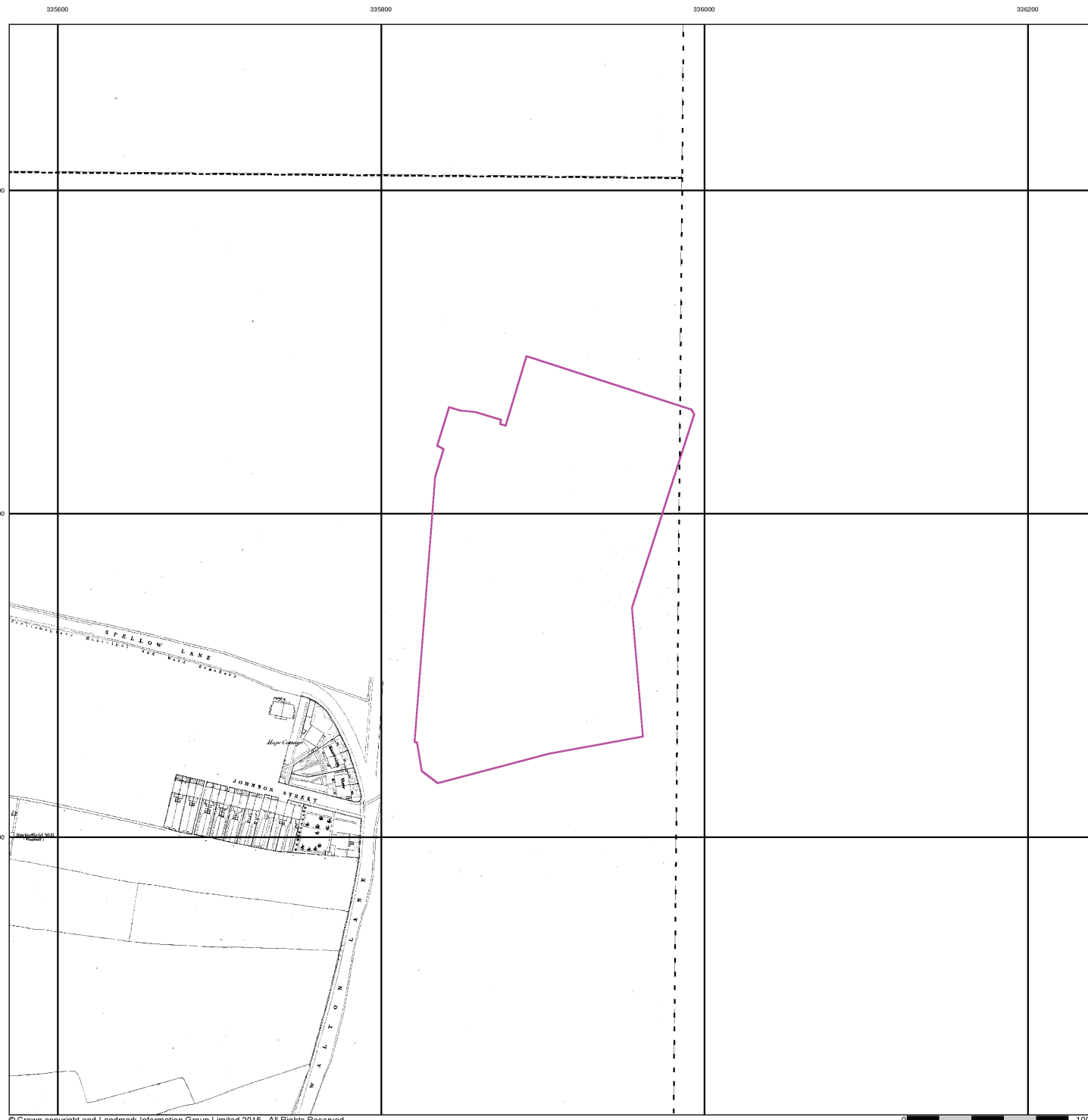
Order Number: 138830569_1_1
Customer Ref: A100795-1
National Grid Reference: 335900, 393960
Slice: A
Site Area (Ha): 3.19
Search Buffer (m): 0

Site Details

Everton Football Club, Goodison Park, Goodison Road,
Liverpool, L4 4EL

Landmark
INFORMATION GROUP

Tel: 0844 844 9952
Fax: 0844 844 9951
Web: www.envirocheck.co.uk





Lancashire And Furness

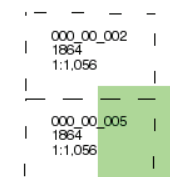
Published 1864

Source map scale - 1:1,056

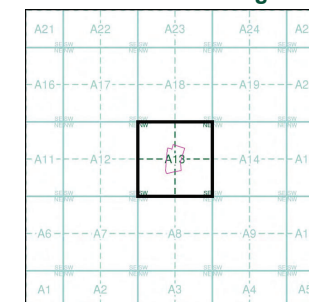
The 1:1056 scale of Ordnance Survey mapping was adopted from Ireland in 1848 and was used to survey towns with a population of over 4000, plus county towns of lesser population, in those counties mapped at the six-inch scale in 1841-55. The scale was the largest scale at which London was mapped by the Ordnance Survey and a 'skeleton' survey of the capital, showing little more than streets, street names, frontages and altitudes, was undertaken between 1848 and 1850. The majority of the 1:1056 surveys were later replaced by 1:500 surveys; although almost all the remainder were revised at this scale, sometimes more than once before 1895. The type of detail shown on the 1:1056 scale is broadly similar to that on 1:500; the apparent omission of minor details such as sewer access points and street lights may be as much a reflection of the generally earlier date of these plans, as of the specification of the map.

Please note: Due to the partial coverage of Historical Town Plans, it is possible that not all segments within an order will contain mapping. Only the segments that have Town Plan coverage will be generated.

Map Name(s) and Date(s)



Historical Town Plan - Segment A13



Order Details

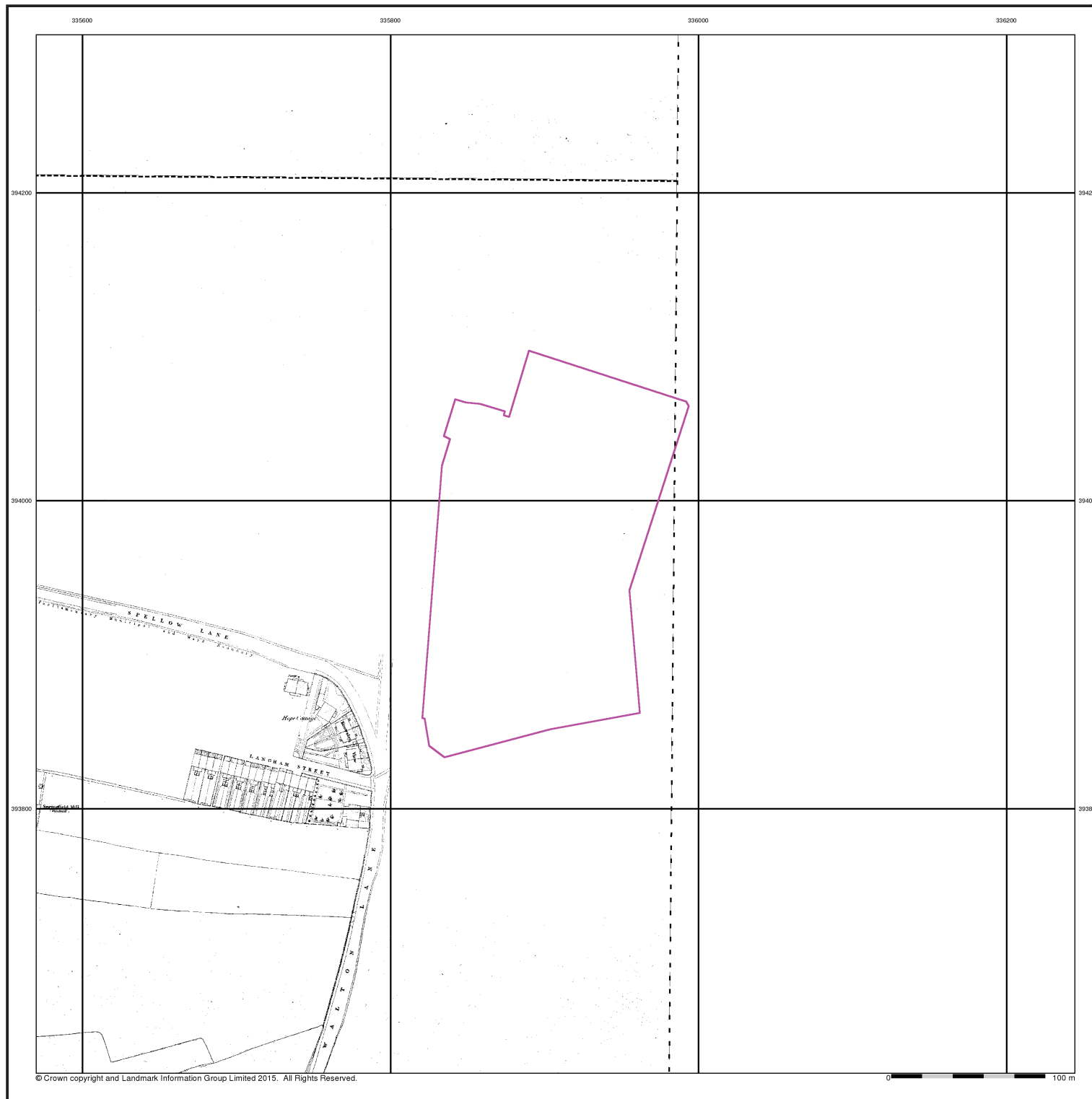
Order Number: 138830569_1_1
Customer Ref: A100795-1
National Grid Reference: 335900, 393960
Slice: A
Site Area (Ha): 3.19
Search Buffer (m): 0

Site Details

Everton Football Club, Goodison Park, Goodison Road,
Liverpool, L4 4EL

Landmark
INFORMATION GROUP

Tel: 0844 844 9952
Fax: 0844 844 9951
Web: www.envirocheck.co.uk





Lancashire And Furness Published 1891

Source map scale - 1:500

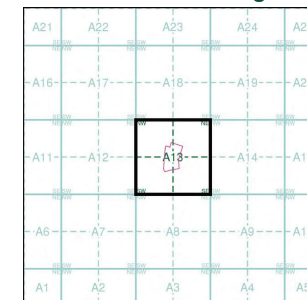
The 1:500 scale Ordnance Survey mapping was introduced in 1855 as a replacement for the 1:528 scale and to complement the 1:2500 scale that had been implemented in 1853. By 1895, the 1:500 scale covered most towns over a population of about 4000 at the time of survey, although very few towns were mapped more than once at this scale, and none have been since 1910. The 1:500 scale gives particular emphasis to such features as lamp posts, man holes, arched passages and minor building projections. Also often featured are divisions between tenements, interior ground floor layouts of public buildings, and on earlier plans, the functions of the various parts of larger industrial premises are also indicated. Content of the plans does vary however, from one town to the next in terms of, for example, the completeness of railway tracks and the coverage of public buildings.

Please note: Due to the partial coverage of Historical Town Plans, it is possible that not all segments within an order will contain mapping. Only the segments that have Town Plan coverage will be generated.

Map Name(s) and Date(s)

106_02_019	106_02_020	106_03_016
1891	1891	1891
1:500	1:500	1:500
106_02_024	106_02_025	106_03_021
1891	1891	1891
1:500	1:500	1:500
106_06_004	106_06_005	106_07_001
1891	1891	1891
1:500	1:500	1:500

Historical Town Plan - Segment A13



Order Details

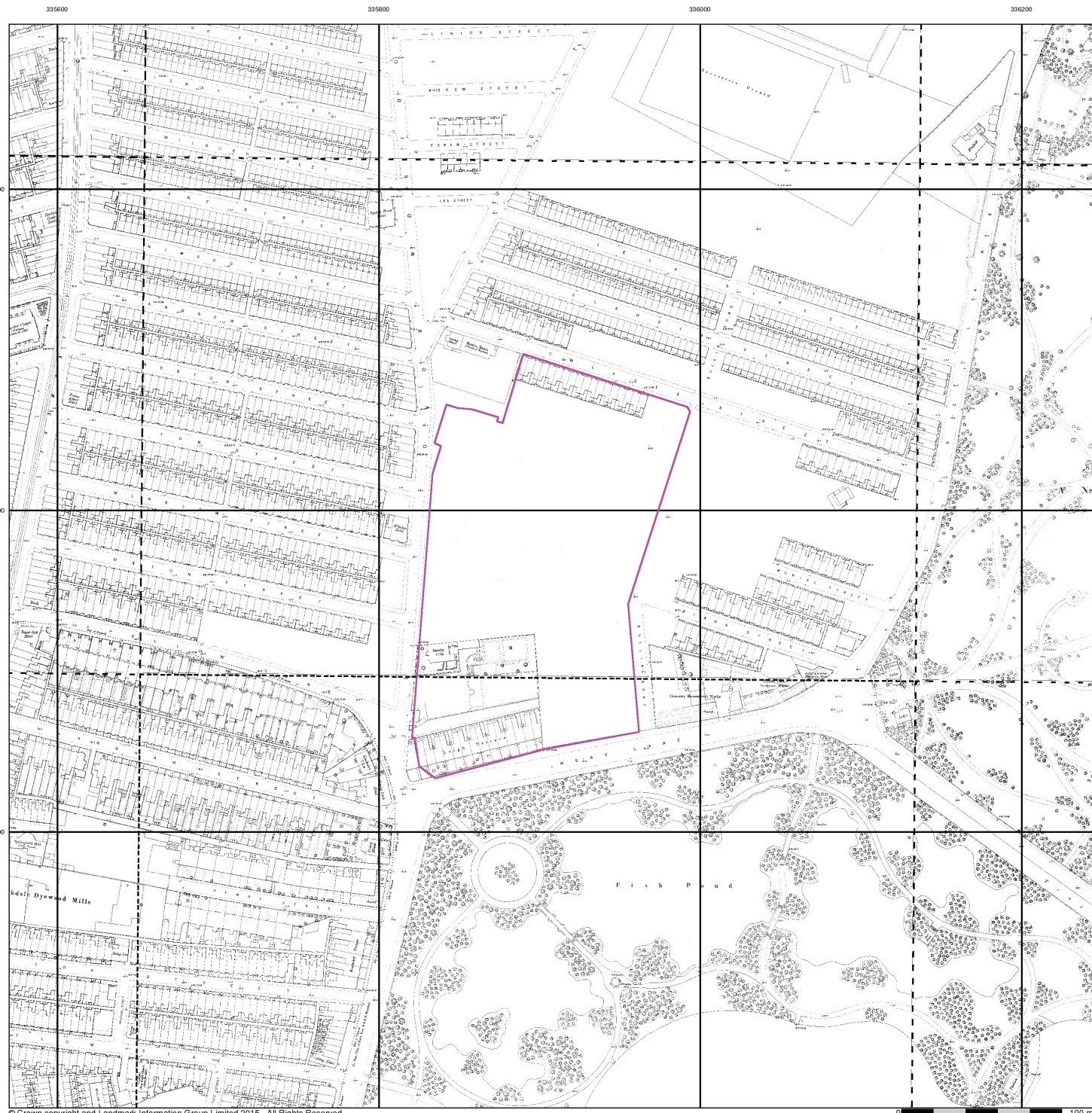
Order Number: 138830569_1_1
Customer Ref: A100795-1
National Grid Reference: 335900, 393960
Slice: A
Site Area (Ha): 3.19
Search Buffer (m): 0

Site Details

Everton Football Club, Goodison Park, Goodison Road,
Liverpool, L4 4EL

Landmark
INFORMATION GROUP

Tel: 0844 844 9952
Fax: 0844 844 9951
Web: www.envirocheck.co.uk



Historical Mapping Legends

Ordnance Survey County Series and Ordnance Survey Plan 1:2,500

	Quarry		Gravel Pit		Sand Pit
	Clay Pit		Shingle		Refuse Heap
	Sloping Masonry		Flat Rock		
	Marsh		Reeds		Osiers
	Rough Pasture		Furze		Wood
	Mixed Wood		Brushwood		Orchard
	Fir		Ford		Stepping Stones
	Ferry		Waterfall		Lock
	Trig. Station		Altitude at Trig. Station		
	B.M. 325.9		Surface Level		
	Arrow denotes flow of water		Antiquities (site of)		
	Cutting		Embankment		
	Railway crossing Road		Level Crossing		Road crossing Railway
	Railway crossing River or Canal		Road over single stream		Road over River or Canal
	County Boundary (Geographical)		County & Civil Parish Boundary		Administrative County & Civil Parish Boundary
	Co. Boro. Bdy.		Co. Burgh Bdy.		
	B.P. B.S.		P.C.B.		Pump
	E.P.		S.P.		Foot Bridge
	F.P.		SL		Spring
	G.P.		T.C.B.		Trough
	M.S.		W		
	M.P. M.R.				

Ordnance Survey Plan, Additional SIMs and Supply of Unpublished Survey Information 1:2,500 and 1:1,250

	Inactive Quarry, Chalk Pit or Clay Pit		Active Quarry, Chalk Pit or Clay Pit
	Rock		Boulders
	Cliff		Slopes
	Roofed Building		Glazed Roof Building
	Sloping Masonry		Archway
	Non-Coniferous Tree (surveyed)		Coniferous Tree (surveyed)
	Non-Coniferous Trees (not surveyed)		Coniferous Trees (not surveyed)
	Orchard Tree		Scrub
	Coppice, Osier		Reeds
	Rough Grassland		Heath
	Culvert		Marsh, Saltings
	Direction of water flow		Bench Mark
	Cave Entrance		Triangulation Station
	Electricity Pylon		
	Electricity Transmission Line		
	County Boundary (Geographical)		County & Civil Parish Boundary
	Civil Parish Boundary		Admin. County or County Bor. Boundary
	London Borough Boundary		Symbol marking point where boundary mereing changes
	BH		P
	BP, BS		PO
	Cn, C		PC
	Chy		PH
	D Fn		Pp
	EI P		SB, S Br
	FAP		SP, SL
	FB		Spr
	GP		Tk
	H		TCB
	LC		TCP
	MH		Tr
	MP		Wt Pt, Wt T
	MS		W
	NTL		Wd Pp

Large-Scale National Grid Data 1:2,500 and 1:1,250

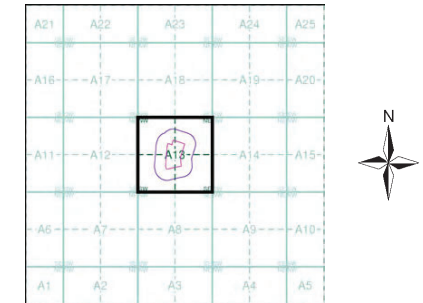
	Cliff		Slopes
	Rock		Rock (scattered)
	Boulders		Boulders (scattered)
	Positioned Boulder		Scree
	Non-Coniferous Tree (surveyed)		Coniferous Tree (surveyed)
	Non-Coniferous Trees (not surveyed)		Coniferous Trees (not surveyed)
	Orchard Tree		Scrub
	Coppice, Osier		Reeds
	Rough Grassland		Heath
	Culvert		Marsh, Saltings
	Direction of water flow		Triangulation Station
	Electricity Transmission Line		Electricity Pylon
	Bench Mark		Buildings with Building Seed
	Roofed Building		Glazed Roof Building
	Civil parish/community boundary		
	District boundary		
	County boundary		
	Boundary post/stone		
	Boundary mereing symbol (note: these always appear in opposed pairs or groups of three)		
	Bks		P
	Bty		PO
	Cemry		PC
	Chy		Pp
	Cis		Ppg Sta
	Dismtd Rly		PW
	EI Gen Sta		Sewage Ppg Sta
	EI P		SB, S Br
	EI Sub Sta		SP, SL
	FB		Spr
	Fn / D Fn		Tk
	Gas Gov		Tr
	GVC		Wd Pp
	GP		Wt Pt, Wt T
	MH		Wks
	MP, MS		W



Historical Mapping & Photography included:

Mapping Type	Scale	Date	Pg
Lancashire And Furness	1:2,500	1890 - 1893	2
Lancashire And Furness	1:2,500	1908	3
Lancashire And Furness	1:2,500	1927	4
Ordnance Survey Plan	1:1,250	1949 - 1955	5
Ordnance Survey Plan	1:2,500	1951 - 1955	6
Ordnance Survey Plan	1:1,250	1955 - 1971	7
Ordnance Survey Plan	1:1,250	1955 - 1988	8
Ordnance Survey Plan	1:2,500	1969 - 1970	9
Supply of Unpublished Survey Information	1:1,250	1973	10
Additional SIMs	1:1,250	1979 - 1984	11
Ordnance Survey Plan	1:1,250	1985	12
Additional SIMs	1:1,250	1985	13
Large-Scale National Grid Data	1:1,250	1993	14
Large-Scale National Grid Data	1:1,250	1995	15
Historical Aerial Photography	1:2,500	2000	16

Historical Map - Segment A13



Order Details

Order Number: 138830569_1_1
 Customer Ref: A100795-1
 National Grid Reference: 335900, 393960
 Slice: A
 Site Area (Ha): 3.19
 Search Buffer (m): 100

Site Details

Everton Football Club, Goodison Park, Goodison Road, Liverpool, L4 4EL

Landmark
 INFORMATION GROUP

Tel: 0844 844 9952
 Fax: 0844 844 9951
 Web: www.envirocheck.co.uk



Lancashire And Furness

Published 1890 - 1893

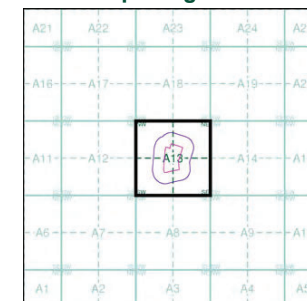
Source map scale - 1:2,500

The historical maps shown were reproduced from maps predominantly held at the scale adopted for England, Wales and Scotland in the 1840's. In 1854 the 1:2,500 scale was adopted for mapping urban areas and by 1896 it covered the whole of what were considered to be the cultivated parts of Great Britain. The published date given below is often some years later than the surveyed date. Before 1938, all OS maps were based on the Cassini Projection, with independent surveys of a single county or group of counties, giving rise to significant inaccuracies in outlying areas.

Map Name(s) and Date(s)

106_02 1893 1:2,500	106_03 1893 1:2,500
106_06 1890 1:2,500	106_07 1893 1:2,500

Historical Map - Segment A13



Order Details

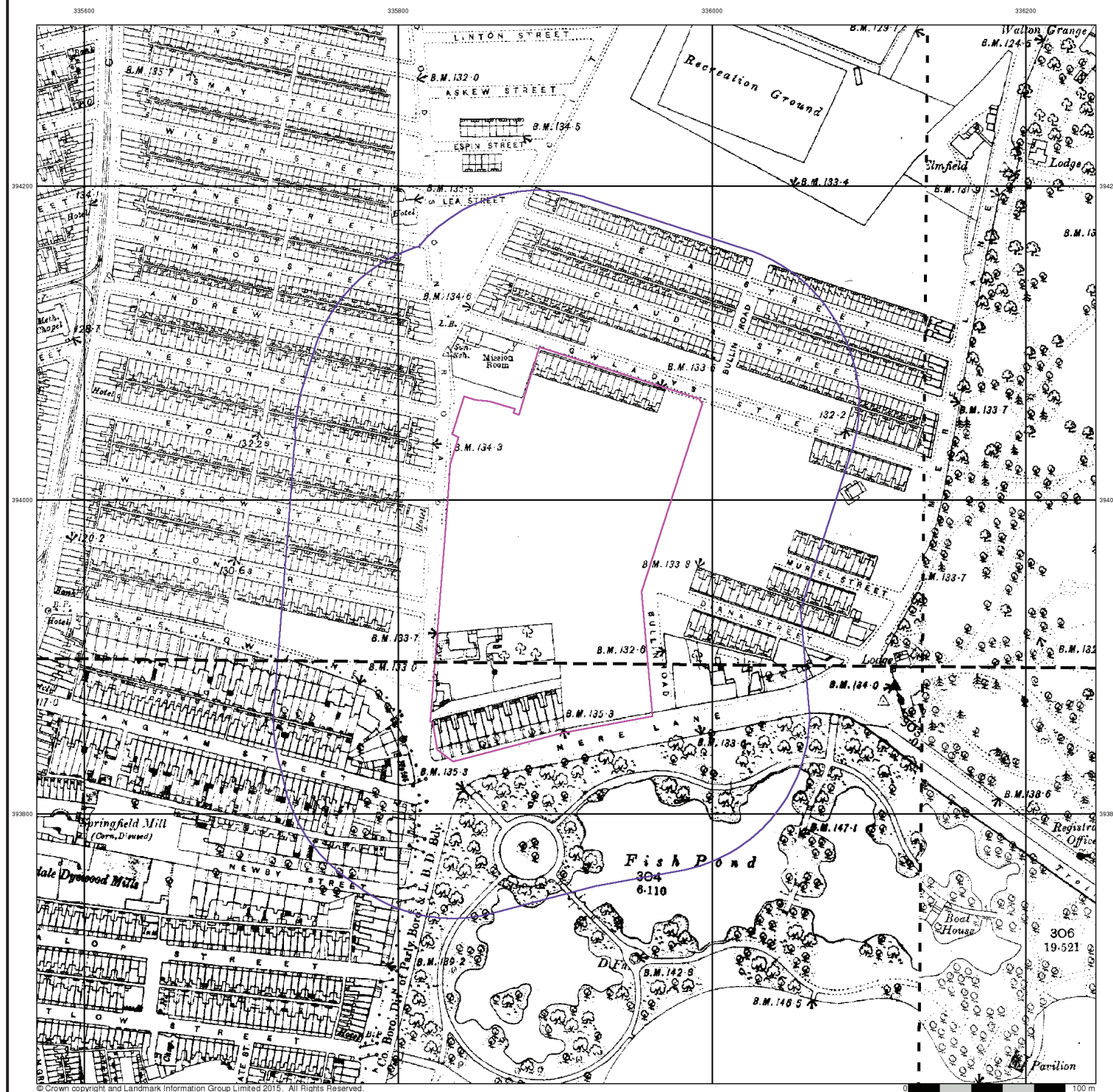
Order Number: 138830569_1_1
Customer Ref: A100795-1
National Grid Reference: 335900, 393960
Slice: A
Site Area (Ha): 3.19
Search Buffer (m): 100

Site Details

Everton Football Club, Goodison Park, Goodison Road,
Liverpool, L4 4EL

Landmark
INFORMATION GROUP

Tel: 0844 844 9952
Fax: 0844 844 9951
Web: www.envirocheck.co.uk





Lancashire And Furness

Published 1908

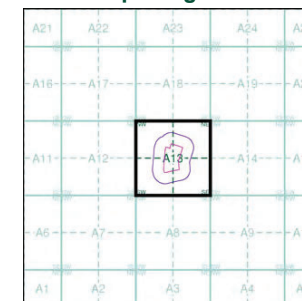
Source map scale - 1:2,500

The historical maps shown were reproduced from maps predominantly held at the scale adopted for England, Wales and Scotland in the 1840's. In 1854 the 1:2,500 scale was adopted for mapping urban areas and by 1896 it covered the whole of what were considered to be the cultivated parts of Great Britain. The published date given below is often some years later than the surveyed date. Before 1938, all OS maps were based on the Cassini Projection, with independent surveys of a single county or group of counties, giving rise to significant inaccuracies in outlying areas.

Map Name(s) and Date(s)

106_02 1908 1:2,500	106_03 1908 1:2,500
106_06 1908 1:2,500	106_07 1908 1:2,500

Historical Map - Segment A13



Order Details

Order Number: 138830569_1_1
Customer Ref: A100795-1
National Grid Reference: 335900, 393960
Slice: A
Site Area (Ha): 3.19
Search Buffer (m): 100

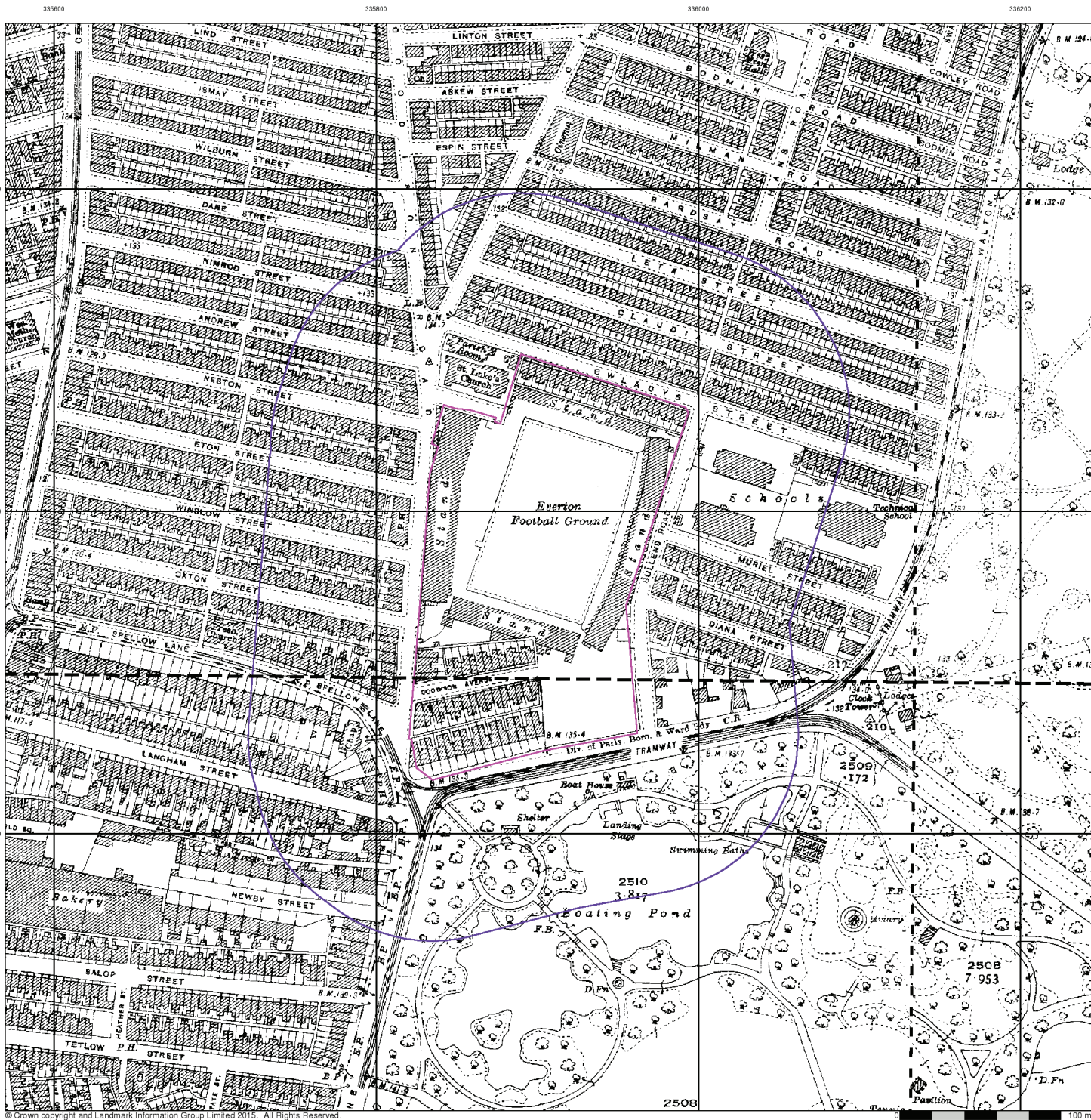
Site Details

Everton Football Club, Goodison Park, Goodison Road,
Liverpool, L4 4EL

Landmark
INFORMATION GROUP

Tel: 0844 844 9952
Fax: 0844 844 9951
Web: www.envirocheck.co.uk





Lancashire And Furness

Published 1927

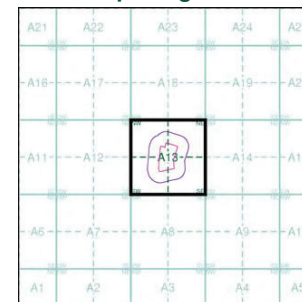
Source map scale - 1:2,500

The historical maps shown were reproduced from maps predominantly held at the scale adopted for England, Wales and Scotland in the 1840's. In 1854 the 1:2,500 scale was adopted for mapping urban areas and by 1896 it covered the whole of what were considered to be the cultivated parts of Great Britain. The published date given below is often some years later than the surveyed date. Before 1938, all OS maps were based on the Cassini Projection, with independent surveys of a single county or group of counties, giving rise to significant inaccuracies in outlying areas.

Map Name(s) and Date(s)

106_02 1927 1:2,500	106_03 1927 1:2,500
106_06 1927 1:2,500	106_07 1927 1:2,500

Historical Map - Segment A13



Order Details

Order Number: 138830569_1_1
Customer Ref: A100795-1
National Grid Reference: 335900, 393960
Slice: A
Site Area (Ha): 3.19
Search Buffer (m): 100

Site Details

Everton Football Club, Goodison Park, Goodison Road,
Liverpool, L4 4EL

Landmark
INFORMATION GROUP

Tel: 0844 844 9952
Fax: 0844 844 9951
Web: www.envirocheck.co.uk



Ordnance Survey Plan

Published 1949 - 1955

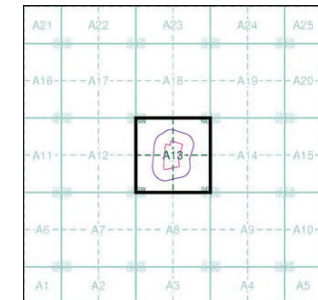
Source map scale - 1:1,250

The historical maps shown were reproduced from maps predominantly held at the scale adopted for England, Wales and Scotland in the 1840's. In 1854 the 1:2,500 scale was adopted for mapping urban areas and by 1896 it covered the whole of what were considered to be the cultivated parts of Great Britain. The published date given below is often some years later than the surveyed date. Before 1938, all OS maps were based on the Cassini Projection, with independent surveys of a single county or group of counties, giving rise to significant inaccuracies in outlying areas.

Map Name(s) and Date(s)

SJ3594SE	SJ3694SW
1955	1955
1:1,250	1:1,250
SJ3593NE	SJ3693NW
1954	1949
1:1,250	1:1,250

Historical Map - Segment A13



Order Details

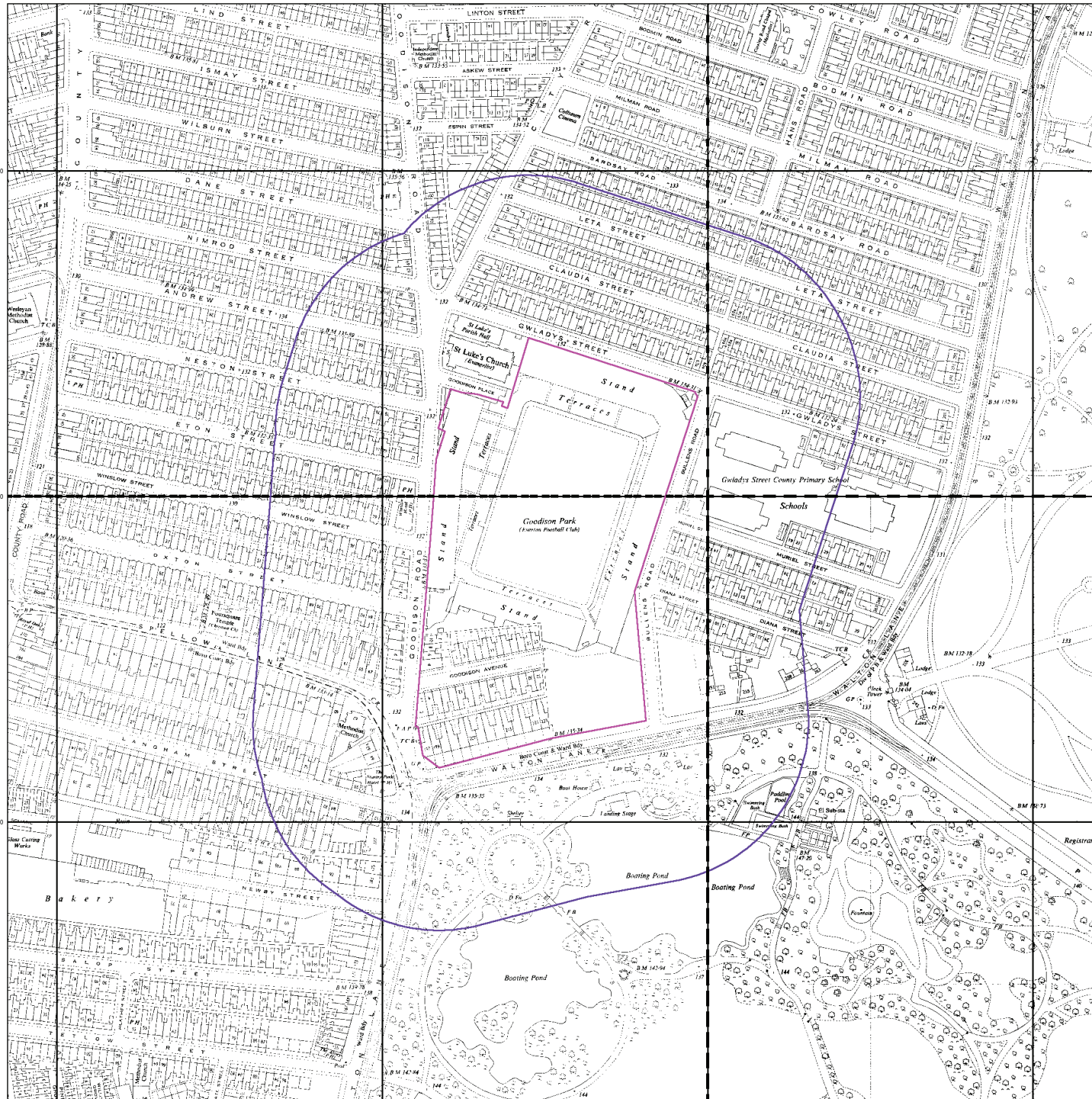
Order Number: 138830569_1_1
 Customer Ref: A100795-1
 National Grid Reference: 335900, 339360
 Slice: A
 Site Area (Ha): 3.19
 Search Buffer (m): 100

Site Details

Everton Football Club, Goodison Park, Goodison Road,
 Liverpool, L4 4EL

Landmark
 INFORMATION GROUP

Tel: 0844 844 9952
 Fax: 0844 844 9951
 Web: www.envirocheck.co.uk





Ordnance Survey Plan

Published 1951 - 1955

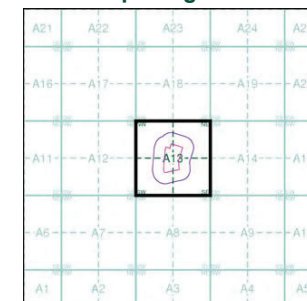
Source map scale - 1:2,500

The historical maps shown were reproduced from maps predominantly held at the scale adopted for England, Wales and Scotland in the 1840's. In 1854 the 1:2,500 scale was adopted for mapping urban areas and by 1896 it covered the whole of what were considered to be the cultivated parts of Great Britain. The published date given below is often some years later than the surveyed date. Before 1938, all OS maps were based on the Cassini Projection, with independent surveys of a single county or group of counties, giving rise to significant inaccuracies in outlying areas.

Map Name(s) and Date(s)

SJ3594	SJ3694
1955	1955
12,500	12,500
SJ3593	SJ3693
1955	1951
12,500	12,500

Historical Map - Segment A13



Order Details

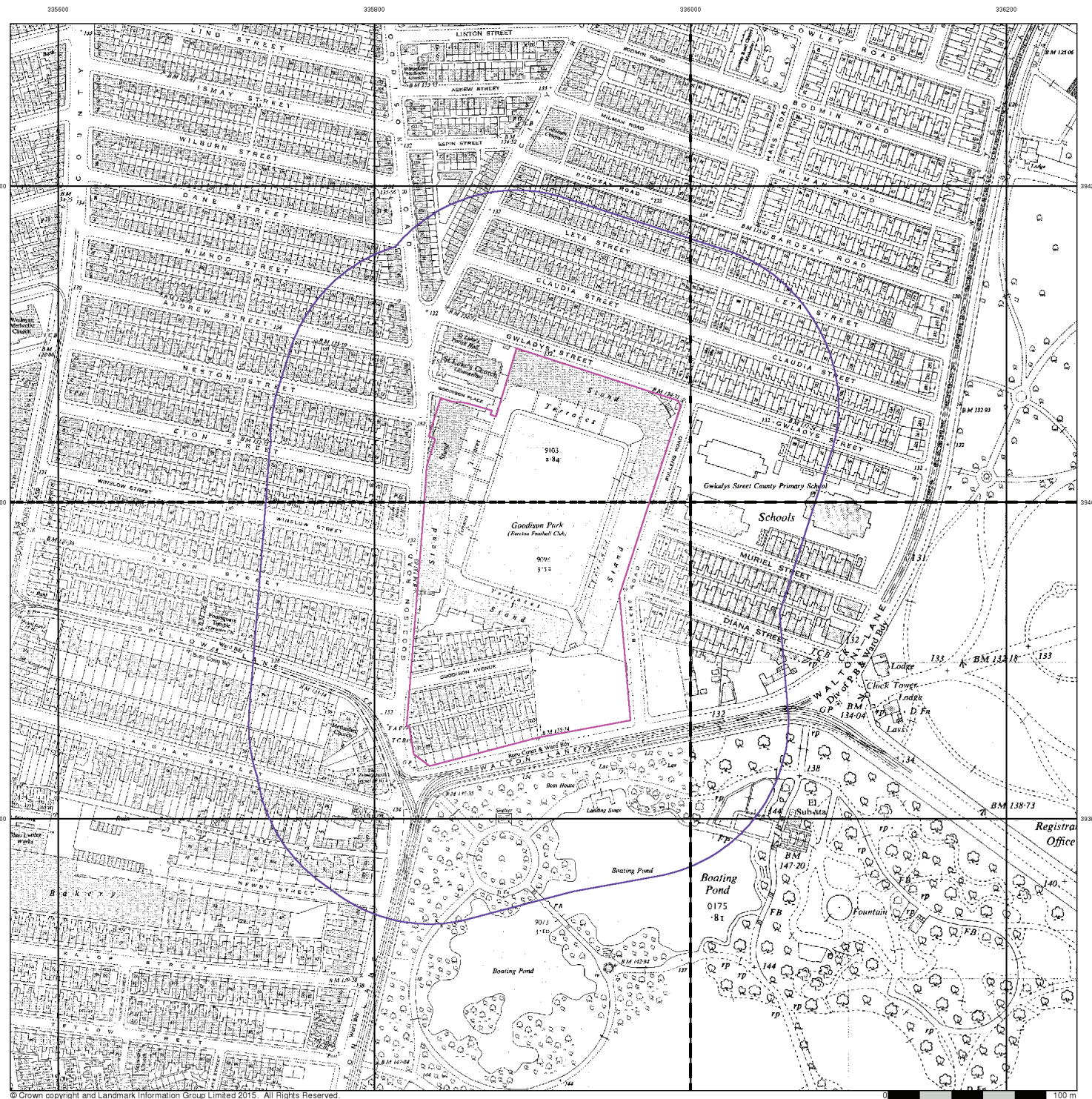
Order Number: 138830569_1_1
Customer Ref: A100795-1
National Grid Reference: 335900, 393960
Slice: A
Site Area (Ha): 3.19
Search Buffer (m): 100

Site Details

Everton Football Club, Goodison Park, Goodison Road,
Liverpool, L4 4EL

Landmark
INFORMATION GROUP

Tel: 0844 844 9952
Fax: 0844 844 9951
Web: www.envirocheck.co.uk





Ordnance Survey Plan

Published 1955 - 1971

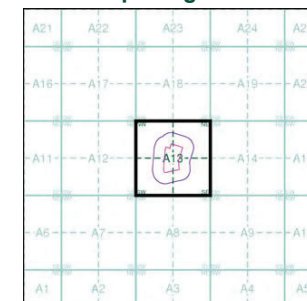
Source map scale - 1:1,250

The historical maps shown were reproduced from maps predominantly held at the scale adopted for England, Wales and Scotland in the 1840's. In 1854 the 1:2,500 scale was adopted for mapping urban areas and by 1896 it covered the whole of what were considered to be the cultivated parts of Great Britain. The published date given below is often some years later than the surveyed date. Before 1938, all OS maps were based on the Cassini Projection, with independent surveys of a single county or group of counties, giving rise to significant inaccuracies in outlying areas.

Map Name(s) and Date(s)

SJ3594SE	SJ3694SW
1971	1964
1:1,250	1:1,250
SJ3593NE	SJ3693NW
1963	1955
1:1,250	1:1,250

Historical Map - Segment A13



Order Details

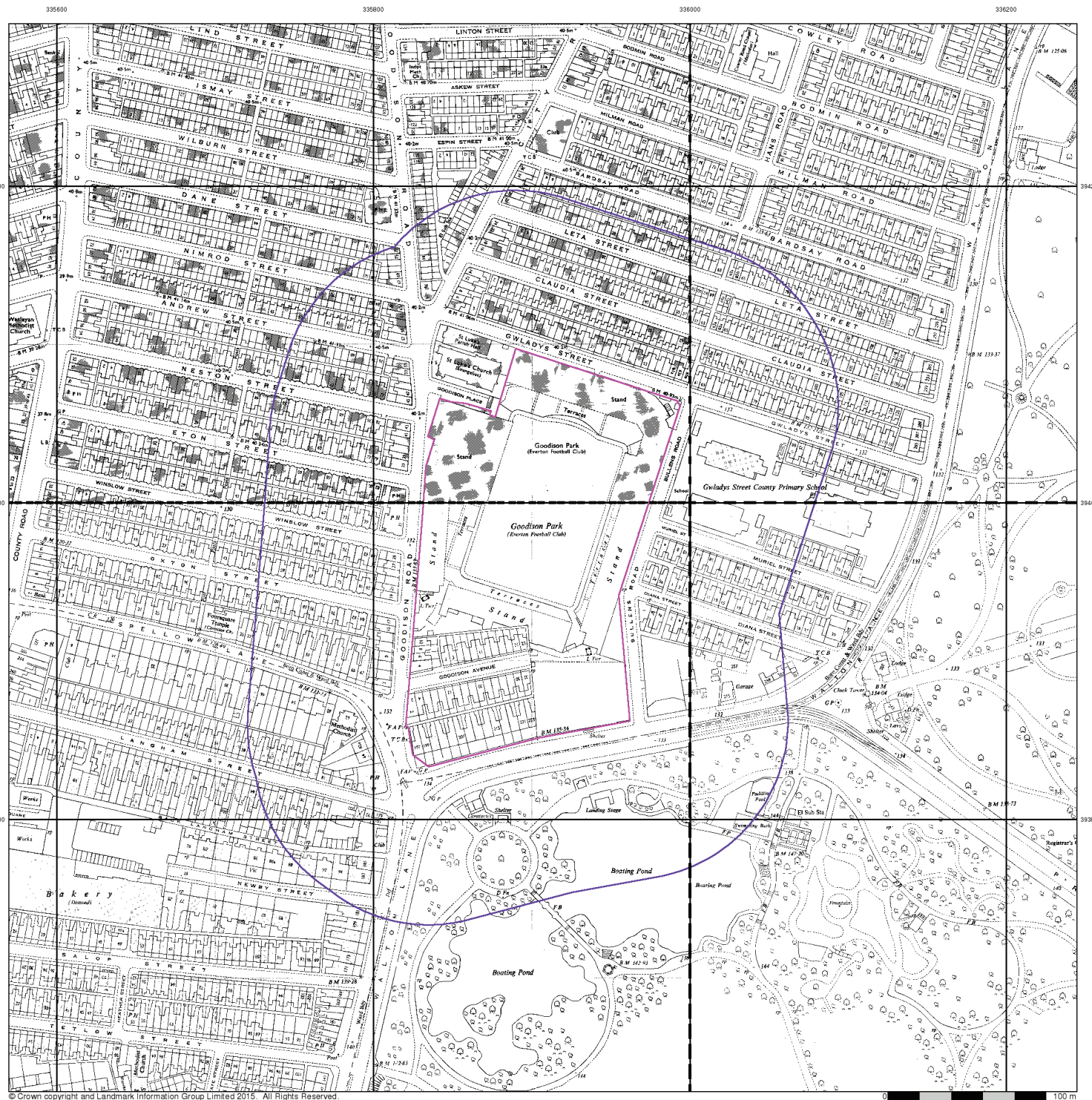
Order Number: 138830569_1_1
Customer Ref: A100795-1
National Grid Reference: 335900, 393960
Slice: A
Site Area (Ha): 3.19
Search Buffer (m): 100

Site Details

Everton Football Club, Goodison Park, Goodison Road,
Liverpool, L4 4EL

Landmark
INFORMATION GROUP

Tel: 0844 844 9952
Fax: 0844 844 9951
Web: www.envirocheck.co.uk





Additional SIMs

Published 1955 - 1988

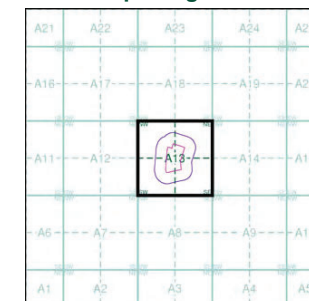
Source map scale - 1:1,250

The SIM cards (Ordnance Survey's 'Survey of Information on Microfilm') are further, minor editions of mapping which were produced and published in between the main editions as an area was updated. They date from 1947 to 1994, and contain detailed information on buildings, roads and land-use. These maps were produced at both 1:2,500 and 1:1,250 scales.

Map Name(s) and Date(s)

SJ3594SE	SJ3694SW
1988	1964
1:1,250	1:1,250
SJ3593NE	SJ3693NW
1963	1955
1:1,250	1:1,250

Historical Map - Segment A13



Order Details

Order Number: 138830569_1_1
Customer Ref: A100795-1
National Grid Reference: 335900, 393960
Slice: A
Site Area (Ha): 3.19
Search Buffer (m): 100

Site Details

Everton Football Club, Goodison Park, Goodison Road,
Liverpool, L4 4EL

Landmark
INFORMATION GROUP

Tel: 0844 844 9952
Fax: 0844 844 9951
Web: www.envirocheck.co.uk



Ordnance Survey Plan

Published 1969 - 1970

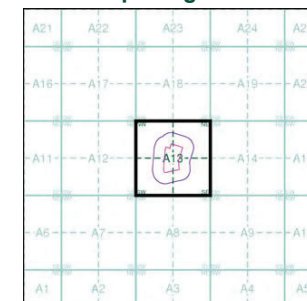
Source map scale - 1:2,500

The historical maps shown were reproduced from maps predominantly held at the scale adopted for England, Wales and Scotland in the 1840's. In 1854 the 1:2,500 scale was adopted for mapping urban areas and by 1896 it covered the whole of what were considered to be the cultivated parts of Great Britain. The published date given below is often some years later than the surveyed date. Before 1938, all OS maps were based on the Cassini Projection, with independent surveys of a single county or group of counties, giving rise to significant inaccuracies in outlying areas.

Map Name(s) and Date(s)

SJ3593	SJ3693
1970	1969
1:2,500	1:2,500

Historical Map - Segment A13



Order Details

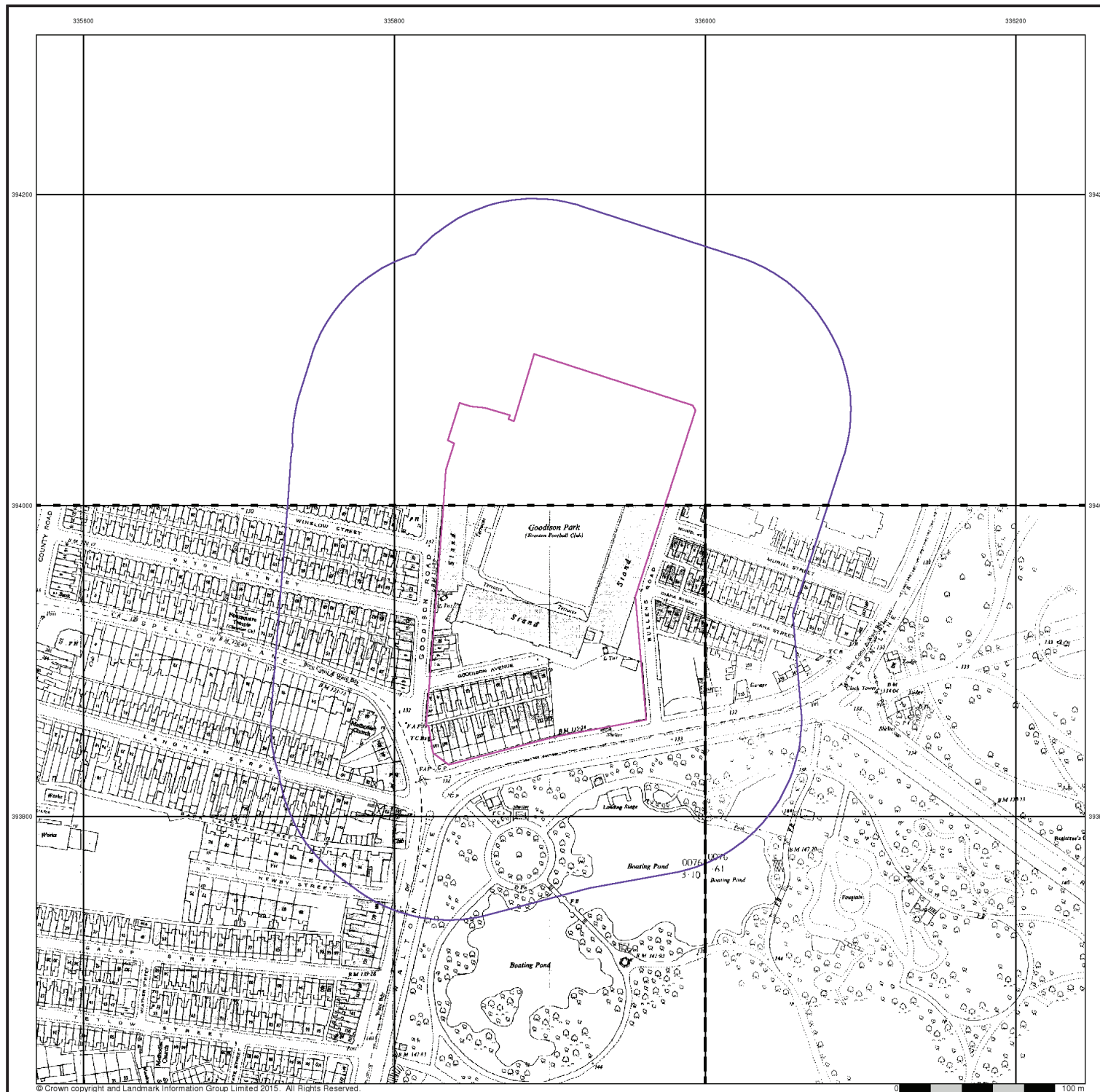
Order Number: 138830569_1_1
Customer Ref: A100795-1
National Grid Reference: 335900, 393960
Slice: A
Site Area (Ha): 3.19
Search Buffer (m): 100

Site Details

Everton Football Club, Goodison Park, Goodison Road,
Liverpool, L4 4EL

Landmark
INFORMATION GROUP

Tel: 0844 844 9952
Fax: 0844 844 9951
Web: www.envirocheck.co.uk





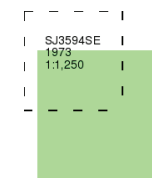
Supply of Unpublished Survey Information

Published 1973

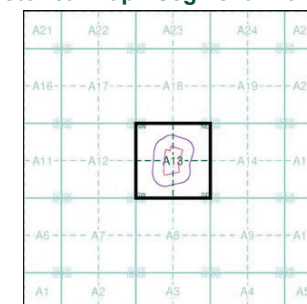
Source map scale - 1:1,250

SUSI maps (Supply of Unpublished Survey Information) were produced between 1972 and 1977, mainly for internal use at Ordnance Survey. These were more of a 'work-in-progress' plan as they showed updates of individual areas on a map. These maps were unpublished, and they do not represent a single moment in time. They were produced at both 1:2,500 and 1:1,250 scales.

Map Name(s) and Date(s)



Historical Map - Segment A13



Order Details

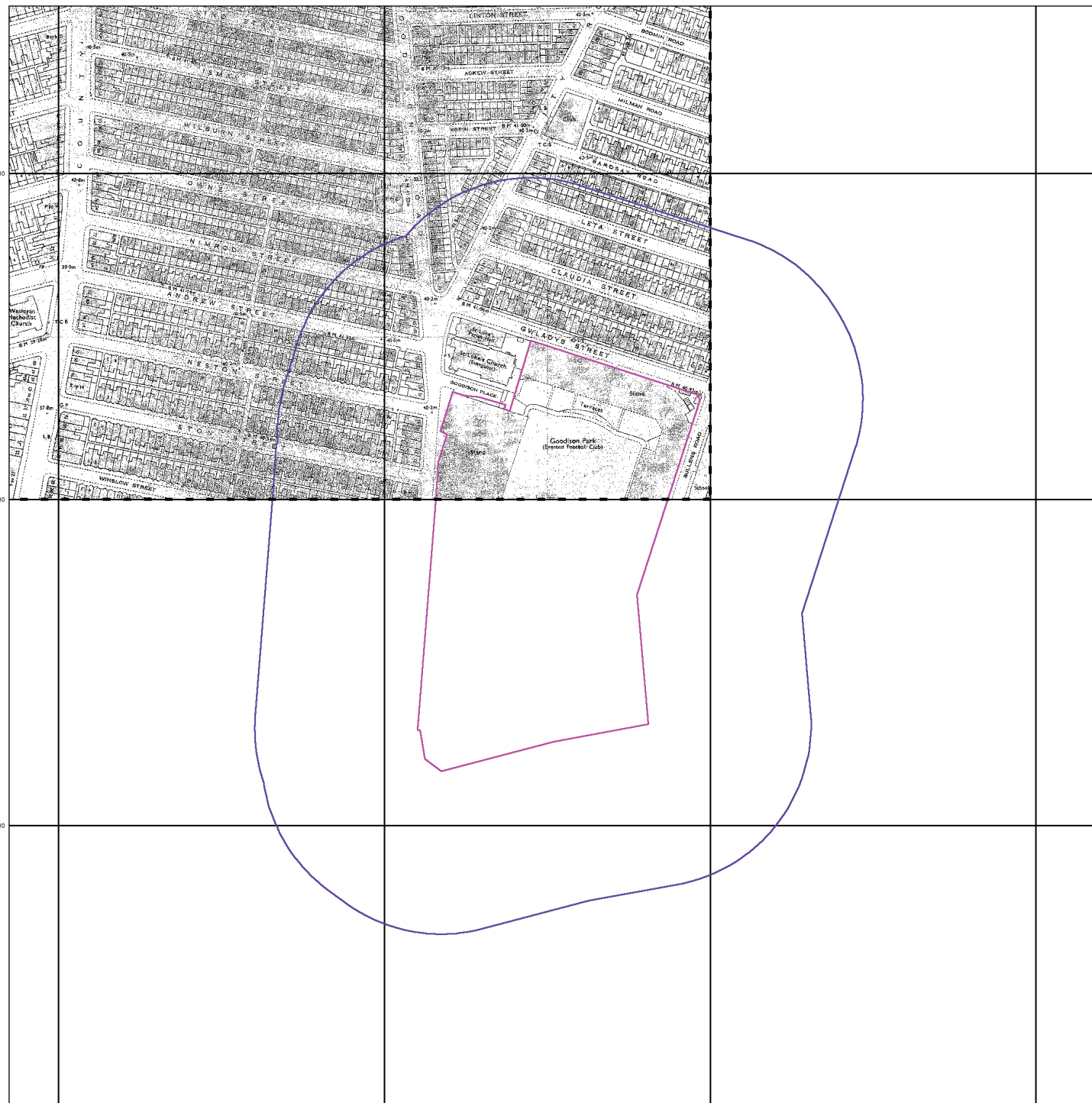
Order Number: 138830569_1_1
Customer Ref: A100795-1
National Grid Reference: 335900, 393960
Slice: A
Site Area (Ha): 3.19
Search Buffer (m): 100

Site Details

Everton Football Club, Goodison Park, Goodison Road,
Liverpool, L4 4EL

Landmark
INFORMATION GROUP

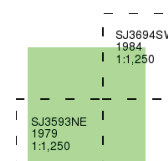
Tel: 0844 844 9952
Fax: 0844 844 9951
Web: www.envirocheck.co.uk



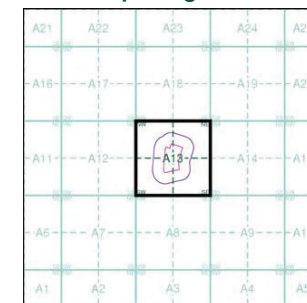


The SIM cards (Ordnance Survey's 'Survey of Information on Microfilm') are further, minor editions of mapping which were produced and published in between the main editions as an area was updated. They date from 1947 to 1994, and contain detailed information on buildings, roads and land-use. These maps were produced at both 1:2,500 and 1:1,250 scales.

Map Name(s) and Date(s)



Historical Map - Segment A13



Order Details

Order Number: 138830569_1_1
Customer Ref: A100795-1
National Grid Reference: 335900, 393960
Slice: A
Site Area (Ha): 3.19
Search Buffer (m): 100

Site Details

Everton Football Club, Goodison Park, Goodison Road,
Liverpool, L4 4EL

Landmark®
INFORMATION GROUP

Tel: 0844 844 9952
Fax: 0844 844 9951
Web: www.envirocheck.co.uk



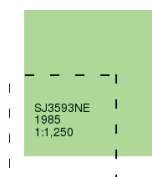
Ordnance Survey Plan

Published 1985

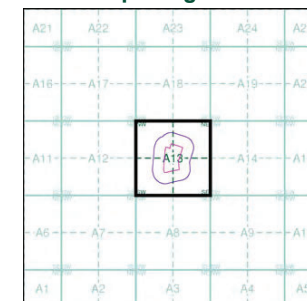
Source map scale - 1:1,250

The historical maps shown were reproduced from maps predominantly held at the scale adopted for England, Wales and Scotland in the 1840's. In 1854 the 1:2,500 scale was adopted for mapping urban areas and by 1896 it covered the whole of what were considered to be the cultivated parts of Great Britain. The published date given below is often some years later than the surveyed date. Before 1938, all OS maps were based on the Cassini Projection, with independent surveys of a single county or group of counties, giving rise to significant inaccuracies in outlying areas.

Map Name(s) and Date(s)



Historical Map - Segment A13



Order Details

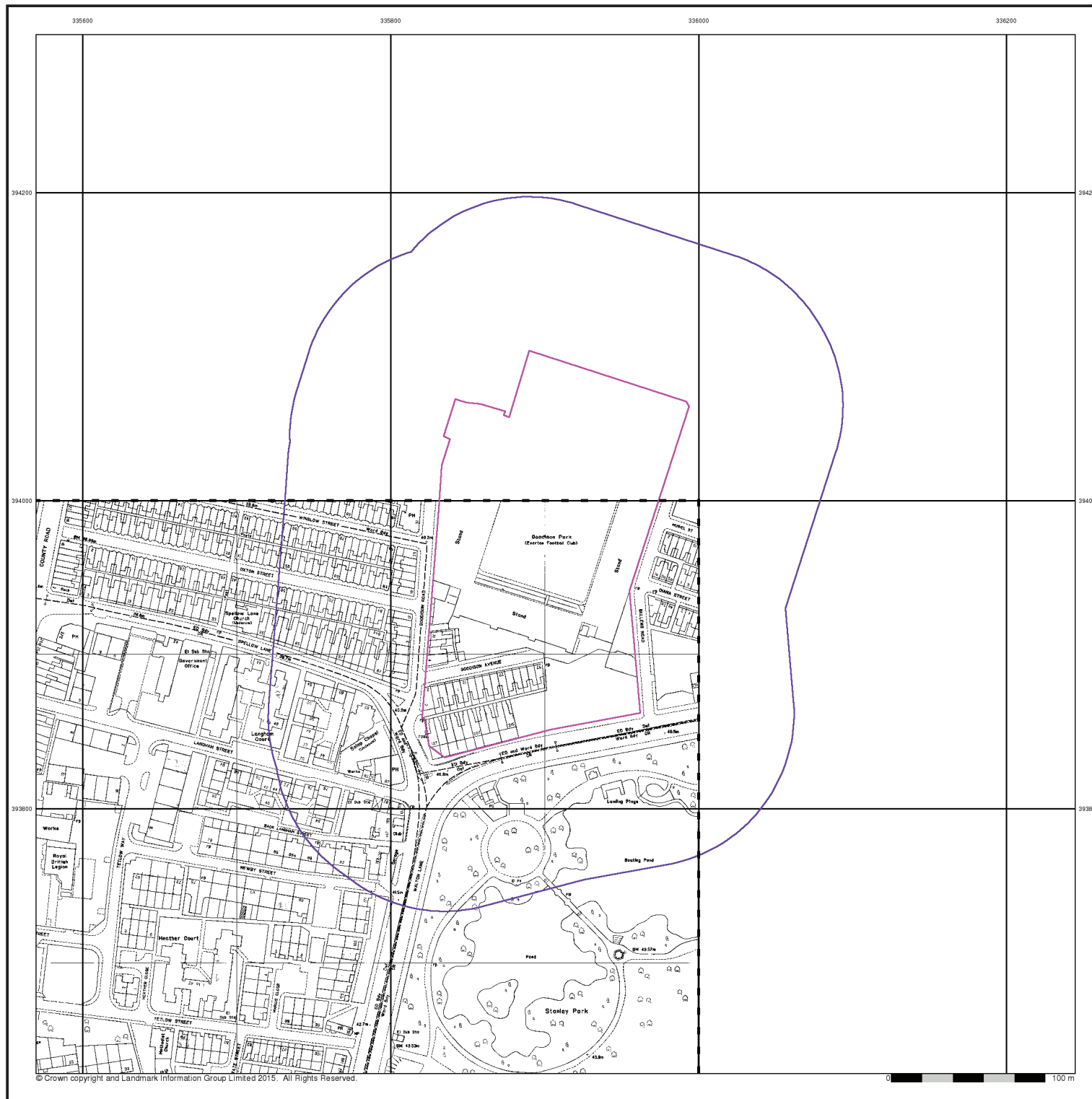
Order Number: 138830569_1_1
Customer Ref: A100795-1
National Grid Reference: 335900, 393960
Slice: A
Site Area (Ha): 3.19
Search Buffer (m): 100

Site Details

Everton Football Club, Goodison Park, Goodison Road,
Liverpool, L4 4EL

Landmark
INFORMATION GROUP

Tel: 0844 844 9952
Fax: 0844 844 9951
Web: www.envirocheck.co.uk





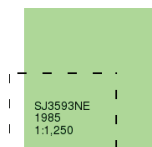
Additional SIMs

Published 1985

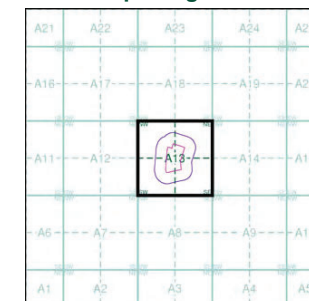
Source map scale - 1:1,250

The SIM cards (Ordnance Survey's 'Survey of Information on Microfilm') are further, minor editions of mapping which were produced and published in between the main editions as an area was updated. They date from 1947 to 1994, and contain detailed information on buildings, roads and land-use. These maps were produced at both 1:2,500 and 1:1,250 scales.

Map Name(s) and Date(s)



Historical Map - Segment A13



Order Details

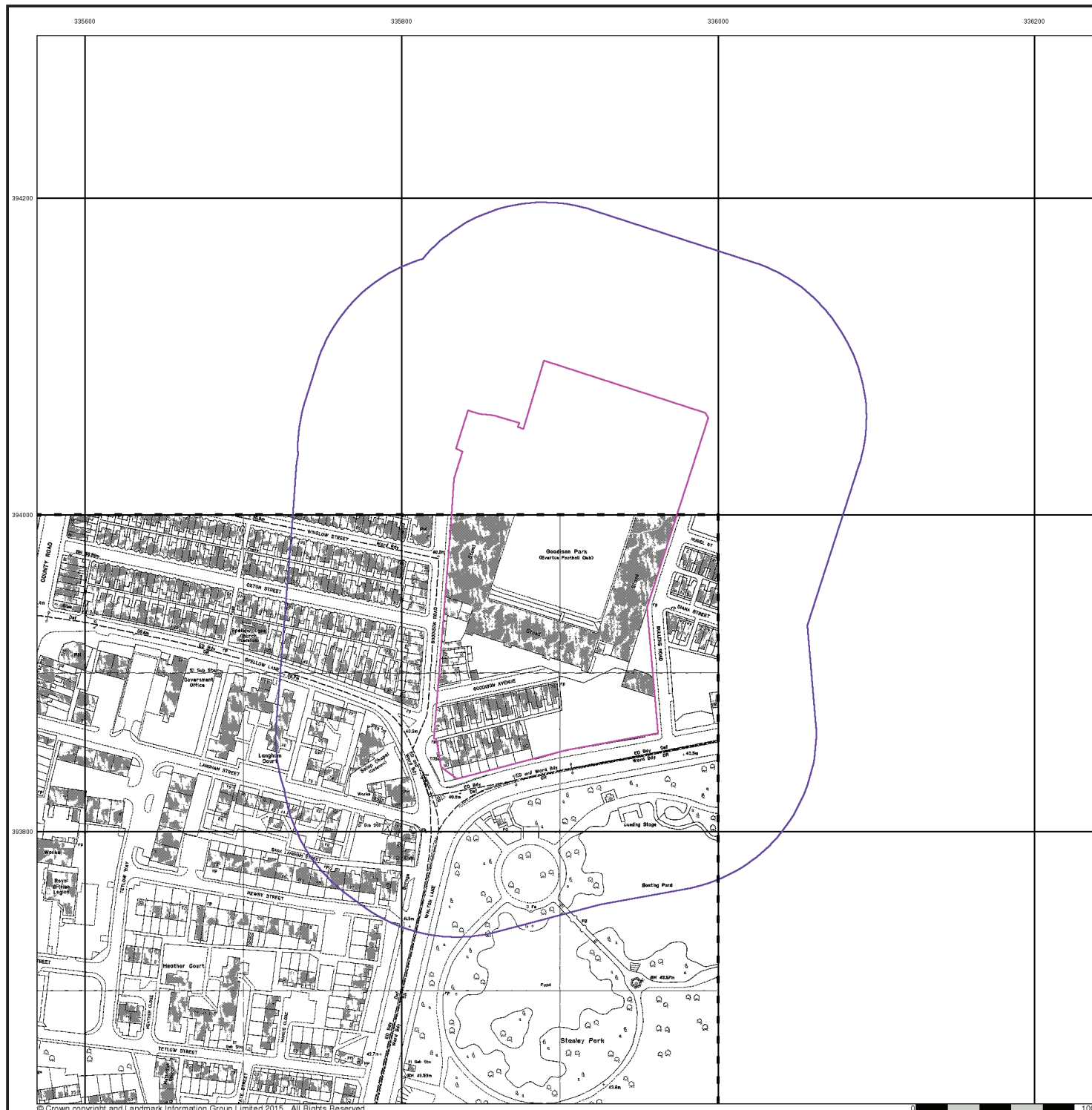
Order Number: 138830569_1_1
Customer Ref: A100795-1
National Grid Reference: 335900, 393960
Slice: A
Site Area (Ha): 3.19
Search Buffer (m): 100

Site Details

Everton Football Club, Goodison Park, Goodison Road,
Liverpool, L4 4EL

Landmark
INFORMATION GROUP

Tel: 0844 844 9952
Fax: 0844 844 9951
Web: www.envirocheck.co.uk





Large-Scale National Grid Data

Published 1993

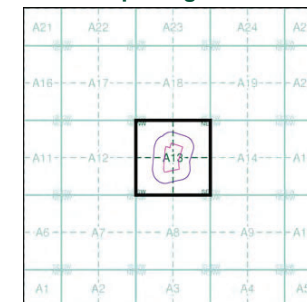
Source map scale - 1:1,250

'Large Scale National Grid Data' superseded SIM cards (Ordnance Survey's 'Survey of Information on Microfilm') in 1992, and continued to be produced until 1999. These maps were the fore-runners of digital mapping and so provide detailed information on houses and roads, but tend to show less topographic features such as vegetation. These maps were produced at both 1:2,500 and 1:1,250 scales.

Map Name(s) and Date(s)

SJ3594SE	SJ3694SW
1993	1993
1:1,250	1:1,250
SJ3593NE	SJ3693NW
1993	1993
1:1,250	1:1,250

Historical Map - Segment A13



Order Details

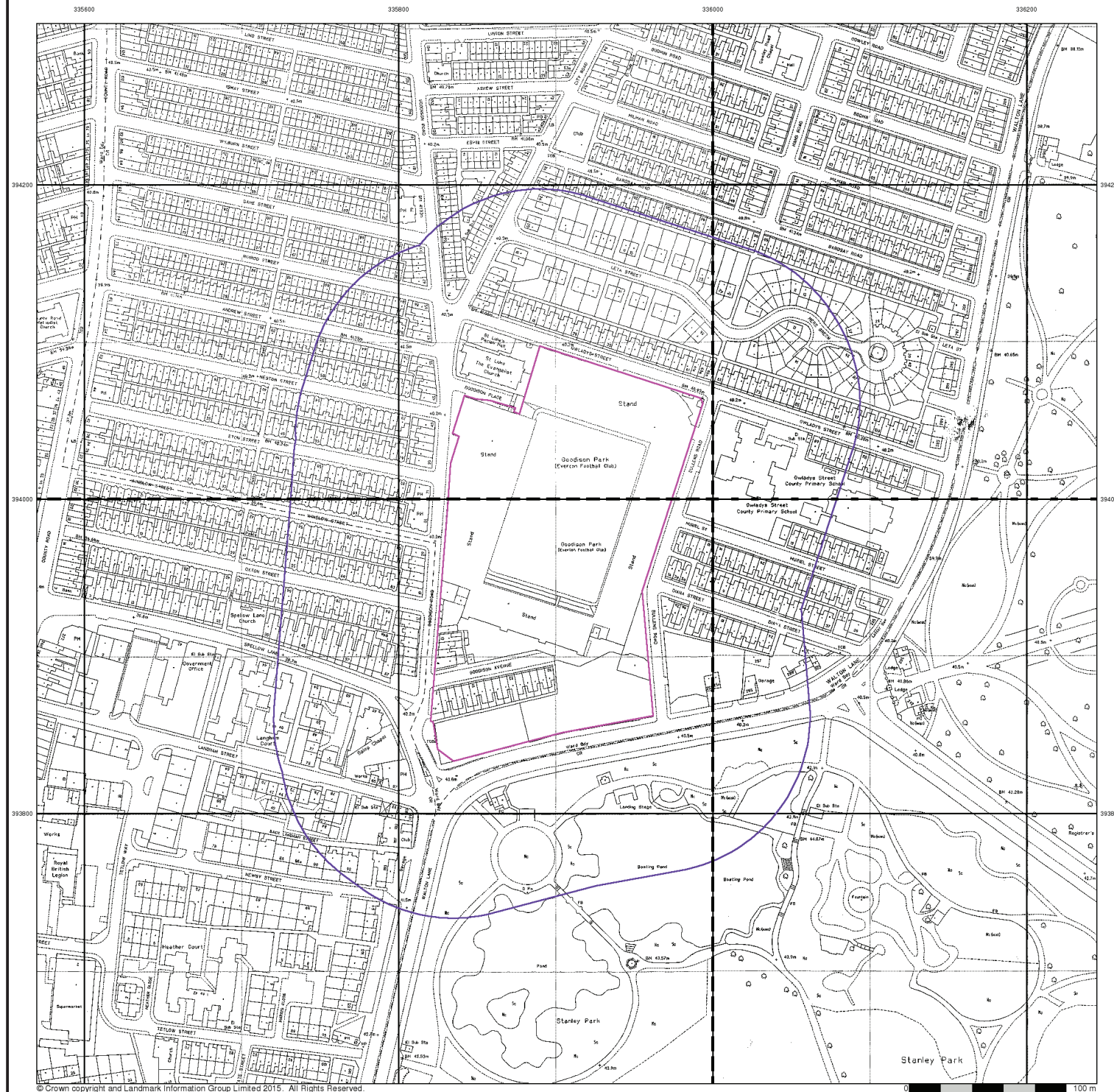
Order Number: 138830569_1_1
Customer Ref: A100795-1
National Grid Reference: 335900, 393960
Slice: A
Site Area (Ha): 3.19
Search Buffer (m): 100

Site Details

Everton Football Club, Goodison Park, Goodison Road,
Liverpool, L4 4EL

Landmark
INFORMATION GROUP

Tel: 0844 844 9952
Fax: 0844 844 9951
Web: www.envirocheck.co.uk






Large-Scale National Grid Data

Published 1995

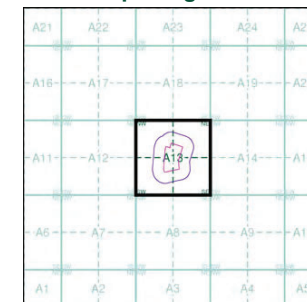
Source map scale - 1:1,250

'Large Scale National Grid Data' superseded SIM cards (Ordnance Survey's 'Survey of Information on Microfilm') in 1992, and continued to be produced until 1999. These maps were the fore-runners of digital mapping and so provide detailed information on houses and roads, but tend to show less topographic features such as vegetation. These maps were produced at both 1:2,500 and 1:1,250 scales.

Map Name(s) and Date(s)



Historical Map - Segment A13



Order Details

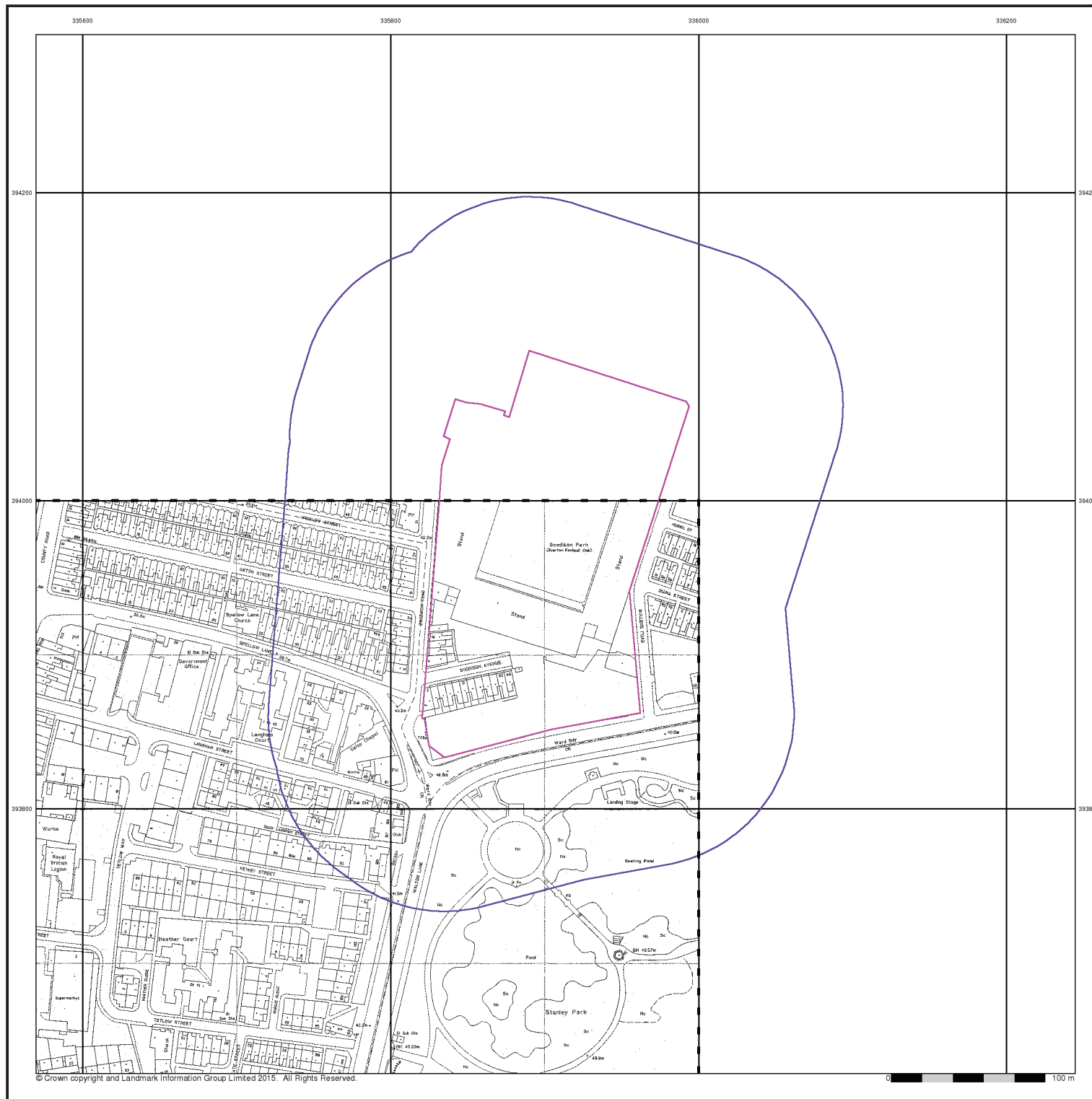
Order Number: 138830569_1_1
Customer Ref: A100795-1
National Grid Reference: 335900, 393960
Slice: A
Site Area (Ha): 3.19
Search Buffer (m): 100

Site Details

Everton Football Club, Goodison Park, Goodison Road,
Liverpool, L4 4EL

Landmark
INFORMATION GROUP

Tel: 0844 844 9952
Fax: 0844 844 9951
Web: www.envirocheck.co.uk



335600

335800

336000

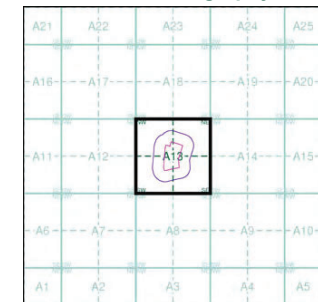
336200



Historical Aerial Photography Published 2000

This aerial photography was produced by Getmapping, these vertical aerial photographs provide a seamless, full colour survey of the whole of Great Britain

Historical Aerial Photography - Segment A13



Order Details

Order Number: 138830569_1_1
 Customer Ref: A100795-1
 National Grid Reference: 335900, 393960
 Slice: A
 Site Area (Ha): 3.19
 Search Buffer (m): 100

Site Details

Everton Football Club, Goodison Park, Goodison Road,
 Liverpool, L4 4EL

Landmark
 INFORMATION GROUP

Tel: 0844 844 9952
 Fax: 0844 844 9951
 Web: www.envirocheck.co.uk

