

10. Daylight, Sunlight & Overshadowing

Appendix 10.1

DAYLIGHT, SUNLIGHT AND OVERSHADOWING TECHNICAL APPENDIX

Appendix 10.1

Proposed Development v Baseline Scenario

10.1.1 Site Plan & 3D Views

10.1.2 Daylight Distribution Contours

10.1.3 VSC Results





10.1.4 DD Results

10.1.5 APSH Results

Environmental Statement

Volume III

LEGEND:

-  Existing
  Consented
-  Proposed
  Cutback
- 12120**
 AOD Height (mm)

SOURCES OF INFORMATION:

EXISTING, SURROUNDING & ANALYSED BUILDINGS

POINT CLOUD
Received on 17/10/2019

Site and aerial photos.

PROPOSED BUILDINGS

CLA
Received on 19/12/2019



REV	DESCRIPTION	DATE
©	Copyright Anstey Horne & Co. Ltd	
	This drawing is the property of Anstey Horne & Co. Ltd. All rights reserved.	
	This drawing should not be reproduced without permission.	
	Do not scale from this drawing.	

CLIENT: **EVERTON FOOTBALL CLUB**

PROJECT TITLE: GOODISON PARK STADIUM
GOODISON ROAD
LIVERPOOL, L4 4EL

SCHEME REF: SCHEME RECEIVED: 19/12/2019

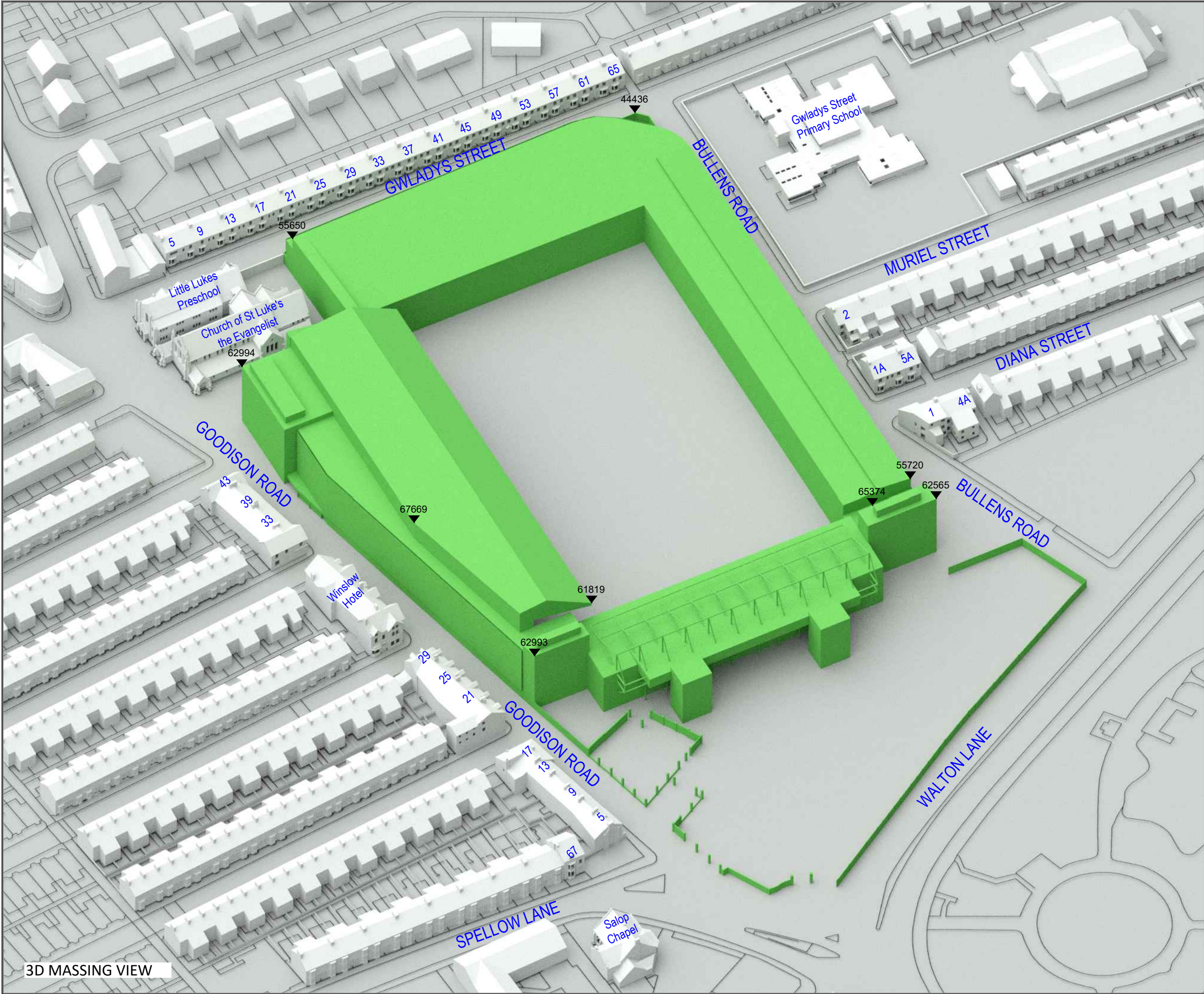
DRAWING TITLE: **SITE PLAN VIEW
EXISTING CONDITION**

MODELLED BY: / DRAWN BY MZ/MZ	DATE: 06/01/2020	SCALE: N.T.S.	A3
----------------------------------	---------------------	------------------	-----------

PROJECT No:	RELEASE No:	VERSION No:	DRAWING No:
ROL7692_R01_V01_			001

Site Plan

SITE PLAN VIEW



3D MASSING VIEW

LEGEND:

■ Existing	■ Consented
■ Proposed	■ Cutback



12120
▼ AOD Height (mm)



SOURCES OF INFORMATION:

EXISTING, SURROUNDING & ANALYSED BUILDINGS
POINT CLOUD
Received on 17/10/2019
Site and aerial photos.

PROPOSED BUILDINGS
CLA
Received on 19/12/2019

REV	DESCRIPTION	DATE
© Copyright Anstey Horne & Co. Ltd This drawing is the property of Anstey Horne & Co. Ltd. All rights reserved. This drawing should not be reproduced without permission. Do not scale from this drawing.		
CLIENT: EVERTON FOOTBALL CLUB		
PROJECT TITLE: GOODISON PARK STADIUM GOODISON ROAD LIVERPOOL, L4 4EL		
SCHEME REF: SCHEME RECEIVED: 19/12/2019		
DRAWING TITLE: 3D MASSING MODEL VIEW EXISTING CONDITION		
MODELLED BY: / DRAWN BY: MZ/MZ	DATE: 06/01/2020	SCALE: N.T.S. A3
PROJECT No: ROL7692_R01_V01_	RELEASE No: 002	VERSION No: 002
3D Massing Model		

 Existing
  Consented

 Proposed
  Cutback

12120
 ▼ AOD Height (mm)

SOURCES OF INFORMATION:

EXISTING, SURROUNDING & ANALYSED BUILDINGS

POINT CLOUD
Received on 17/10/2019

Site and aerial photos.

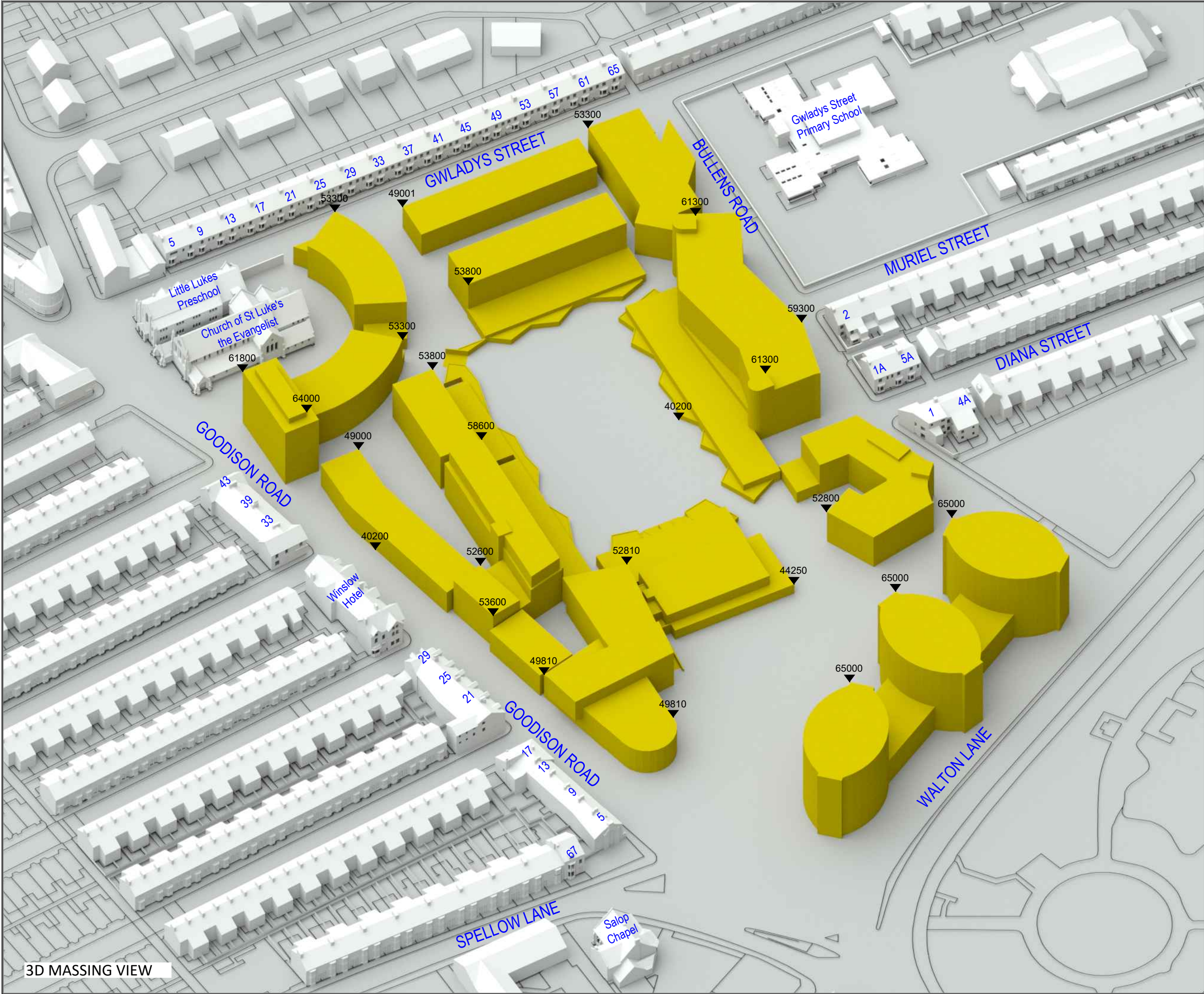
PROPOSED BUILDINGS

CLA
Received on 19/12/2019



REV	DESCRIPTION	DATE	
© Copyright Anstey Horne & Co. Ltd			
This drawing is the property of Anstey Horne & Co. Ltd. All rights reserved.			
This drawing should not be reproduced without permission.			
Do not scale from this drawing.			
CLIENT:	EVERTON FOOTBALL CLUB		
PROJECT TITLE:	GOODISON PARK STADIUM GOODISON ROAD LIVERPOOL, L4 4EL		
SCHEME REF:	SCHEME RECEIVED: 19/12/2019		
DRAWING TITLE:	SITE PLAN VIEW PROPOSED CONDITION		
MODELLED BY: / DRAWN BY	DATE:	SCALE:	
MZ/MZ	06/01/2020	N.T.S.	A3
PROJECT No:	RELEASE No:	VERSION No:	DRAWING No:
ROL7692_R01_V01_			004
Site Plan			

SITE PLAN VIEW



3D MASSING VIEW

LEGEND:

Existing

Proposed

Consented

Cutback

12120 AOD Height (mm)



SOURCES OF INFORMATION:



EXISTING, SURROUNDING & ANALYSED BUILDINGS
POINT CLOUD
Received on 17/10/2019

Site and aerial photos.

PROPOSED BUILDINGS
CLA
Received on 19/12/2019

REV	DESCRIPTION	DATE
© Copyright Anstey Horne & Co. Ltd This drawing is the property of Anstey Horne & Co. Ltd. All rights reserved. This drawing should not be reproduced without permission. Do not scale from this drawing.		
CLIENT: EVERTON FOOTBALL CLUB		
PROJECT TITLE: GOODISON PARK STADIUM GOODISON ROAD LIVERPOOL, L4 4EL		
SCHEME REF: SCHEME RECEIVED: 19/12/2019		
DRAWING TITLE: 3D MASSING MODEL VIEW PROPOSED CONDITION		
MODELLED BY: / DRAWN BY: MZ/MZ	DATE: 06/01/2020	SCALE: N.T.S.
PROJECT No: ROL7692_R01_V01_	RELEASE No: 005	VERSION No: 005
3D Massing Model		

 Existing
  Consented

 Proposed
  Cutback

12120
 ▼ AOD Height (mm)

SOURCES OF INFORMATION:

EXISTING, SURROUNDING & ANALYSED BUILDINGS

POINT CLOUD
Received on 17/10/2019

Site and aerial photos.

PROPOSED BUILDINGS

CLA
Received on 19/12/2019

REV	DESCRIPTION	DATE
©	Copyright Anstey Horne & Co. Ltd	
	This drawing is the property of Anstey Horne & Co. Ltd. All rights reserved.	
	This drawing should not be reproduced without permission.	
	Do not scale from this drawing.	

CLIENT: **EVERTON FOOTBALL CLUB**

PROJECT TITLE: GOODISON PARK STADIUM
GOODISON ROAD
LIVERPOOL, L4 4EL

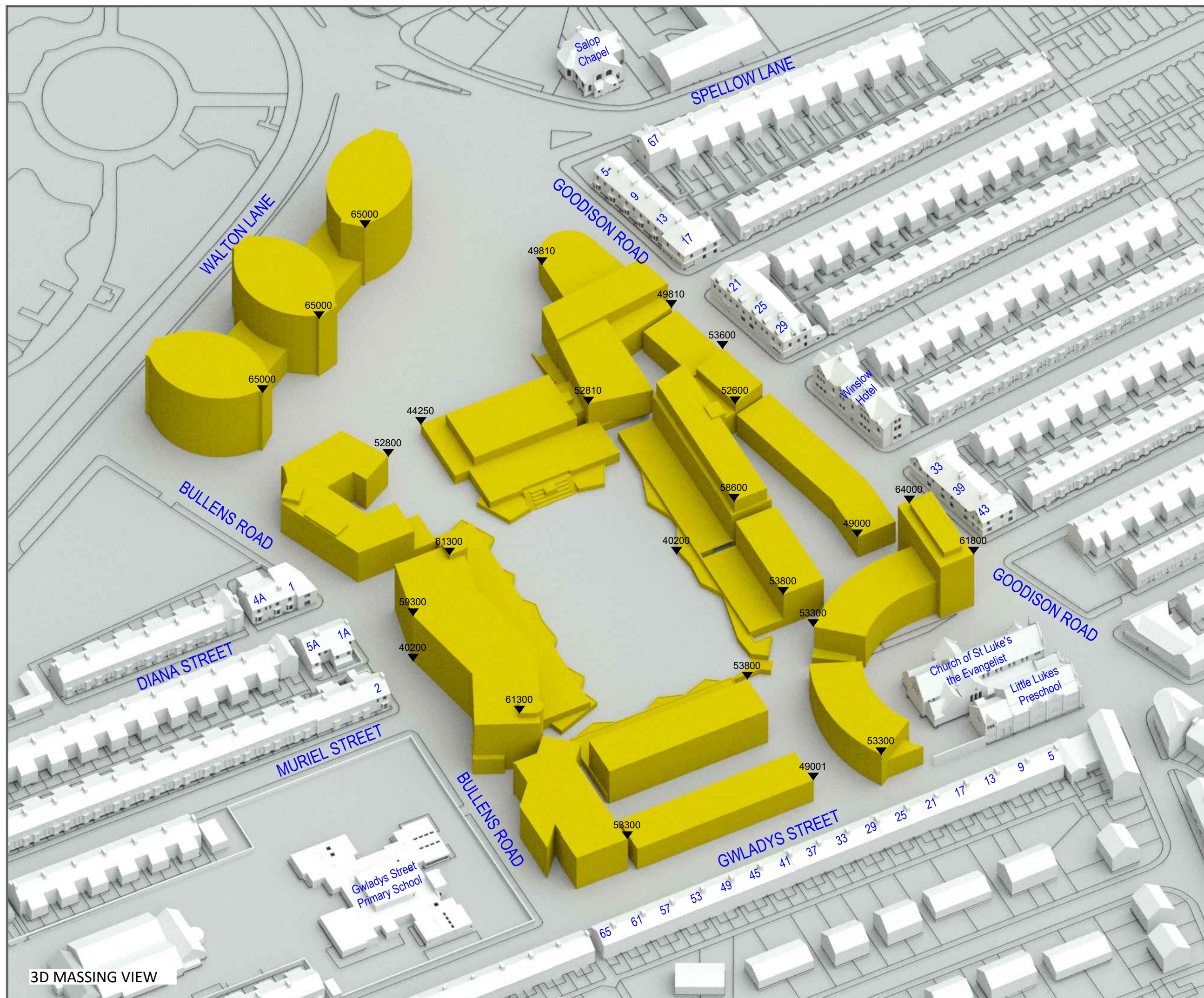
SCHEME REF: SCHEME RECEIVED: 19/12/2019

DRAWING TITLE: 3D MASSING MODEL VIEW
PROPOSED CONDITION

MODELLED BY: / DRAWN BY MZ/MZ	DATE: 06/01/2020	SCALE: N.T.S.	A3
----------------------------------	---------------------	------------------	-----------

PROJECT No:	RELEASE No:	VERSION No:	DRAWING No:
ROL7692 R01_V01			006

3D Massing Model



3D MASSING VIEW

Appendix 10.1

Proposed Development v Baseline Scenario

10.1.1 Site Plan & 3D Views

10.1.2 Daylight Distribution Contours

10.1.3 VSC Results

10.1.4 DD Results

10.1.5 APSH Results

Environmental Statement

Volume III

LEGEND:

Room Layout - Plan/ Inspection

Room Layout - Notional/ Cellular

Room Layout - Assumed

Proposed Contour

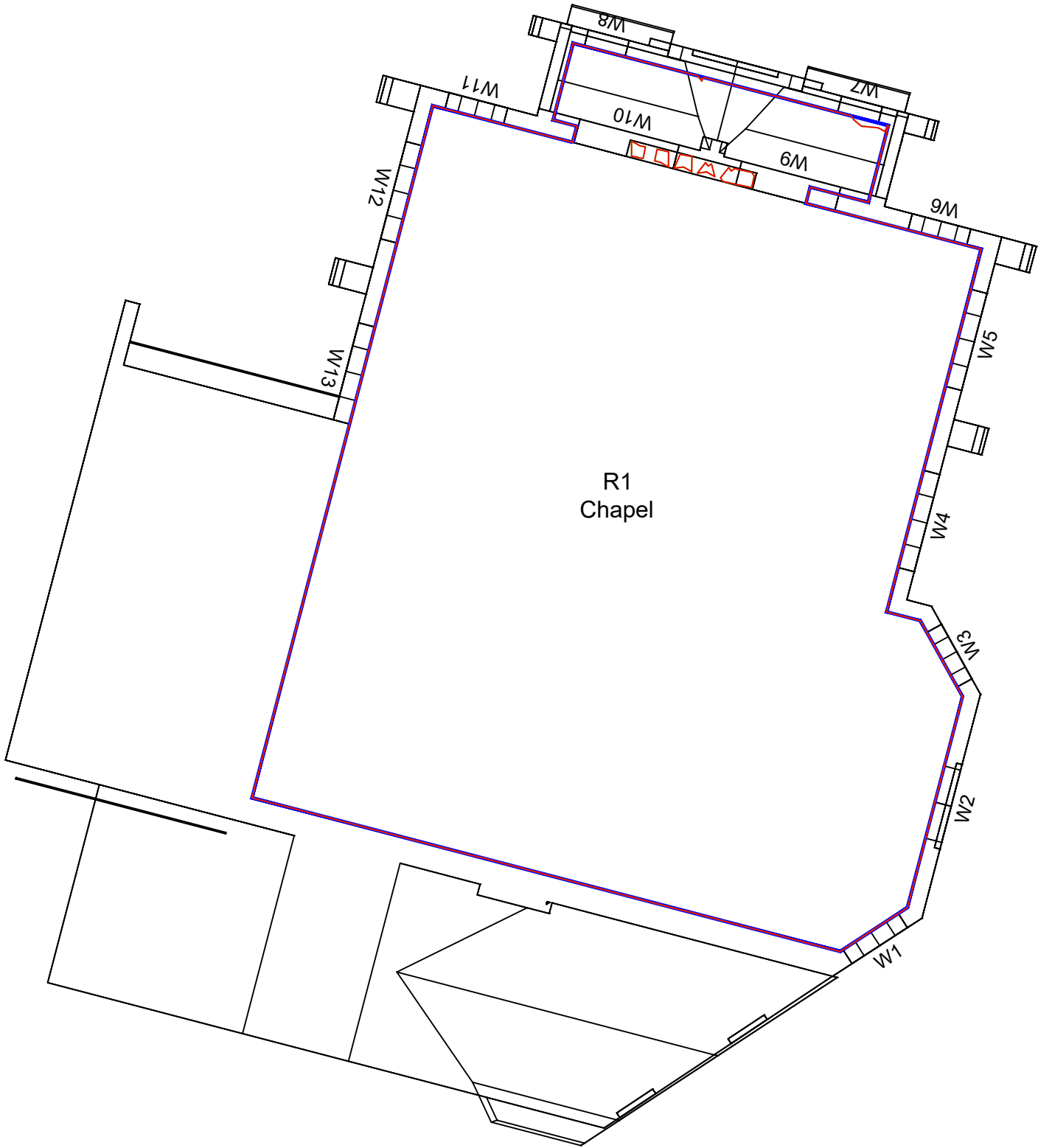
Existing Contour

Square Ft. Grid

SOURCES OF INFORMATION:

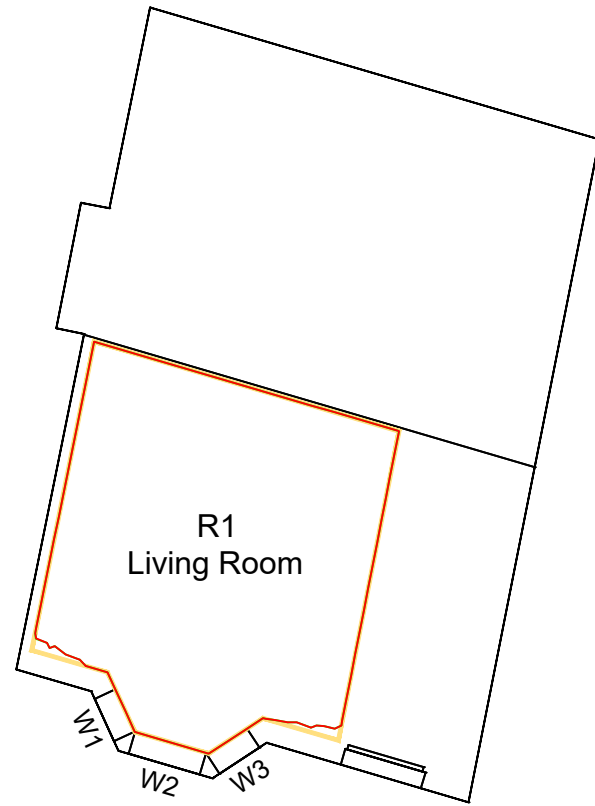
EXISTING, SURROUNDING & ANALYSED BUILDINGS
POINT CLOUD
Received on 17/10/2019
Site and aerial photos.

PROPOSED BUILDINGS
CLA
Received on 19/12/2019



GROUND

REV	DESCRIPTION	DATE
© Copyright Anstey Horne & Co. Ltd This drawing is the property of Anstey Horne & Co. Ltd. All rights reserved. This drawing should not be reproduced without permission. Do not scale from this drawing.		
CLIENT:	EVERTON FOOTBALL CLUB	
PROJECT TITLE:	GOODISON PARK STADIUM GOODISON ROAD LIVERPOOL, L4 4EL	
SCHEME REF:	SCHEME RECEIVED: 19/12/2019	
DRAWING TITLE:	DAYLIGHT DISTRIBUTION CONTOURS SALOP CHAPEL 62 SPELOW LANE	
MODELLED BY:/ DRAWN BY	DATE:	SCALE: 1:100
MZ/MZ	06/01/2020	A3
PROJECT No:	RELEASE No:	VERSION No:
ROL7692_R01_V01		101-01
Daylight & Sunlight		



GROUND



1ST FLOOR



2ND FLOOR

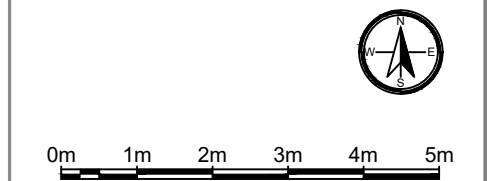
LEGEND:

- Room Layout - Plan/ Inspection
- Room Layout - Notional/ Cellular
- Room Layout - Assumed
- Proposed Contour
- Existing Contour
- Square Ft. Grid

SOURCES OF INFORMATION:

EXISTING, SURROUNDING & ANALYSED BUILDINGS
POINT CLOUD
Received on 17/10/2019
Site and aerial photos.

PROPOSED BUILDINGS
CLA
Received on 19/12/2019



REV	DESCRIPTION	DATE
© Copyright Anstey Horne & Co. Ltd This drawing is the property of Anstey Horne & Co. Ltd. All rights reserved. This drawing should not be reproduced without permission. Do not scale from this drawing.		
CLIENT:	EVERTON FOOTBALL CLUB	
PROJECT TITLE:	GOODISON PARK STADIUM GOODISON ROAD LIVERPOOL, L4 4EL	
SCHEME REF:	SCHEME RECEIVED: 19/12/2019	
DRAWING TITLE:	DAYLIGHT DISTRIBUTION CONTOURS 67 SPELLOW LANE	
MODELLED BY: / DRAWN BY: MZ/MZ	DATE: 06/01/2020	SCALE: 1:100
PROJECT No:	RELEASE No:	VERSION No:
ROL7692_R01_V01_102-01		
Daylight & Sunlight		

LEGEND:

Room Layout - Plan/ Inspection

Room Layout - Notional/ Cellular

Room Layout - Assumed

Proposed Contour

Existing Contour

Square Ft. Grid

SOURCES OF INFORMATION:

EXISTING, SURROUNDING & ANALYSED BUILDINGS

POINT CLOUD
Received on 17/10/2019

Site and aerial photos.

PROPOSED BUILDINGS

CLA
Received on 19/12/2019



REV	DESCRIPTION	DATE
© Copyright Anstey Horne & Co. Ltd This drawing is the property of Anstey Horne & Co. Ltd. All rights reserved. This drawing should not be reproduced without permission. Do not scale from this drawing.		

CLIENT:	EVERTON FOOTBALL CLUB
---------	-----------------------

PROJECT TITLE:	GOODISON PARK STADIUM GOODISON ROAD LIVERPOOL, L4 4EL
----------------	---

SCHEME REF:	SCHEME RECEIVED: 19/12/2019
-------------	-----------------------------

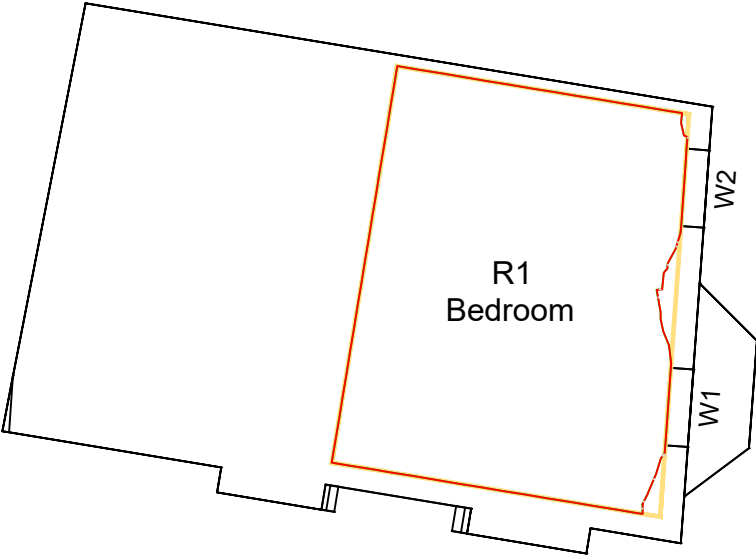
DRAWING TITLE:	DAYLIGHT DISTRIBUTION CONTOURS 5 GOODISON ROAD
----------------	---

MODELLED BY:/ DRAWN BY	DATE:	SCALE:	A3
MZ/MZ	06/01/2020	1:100	

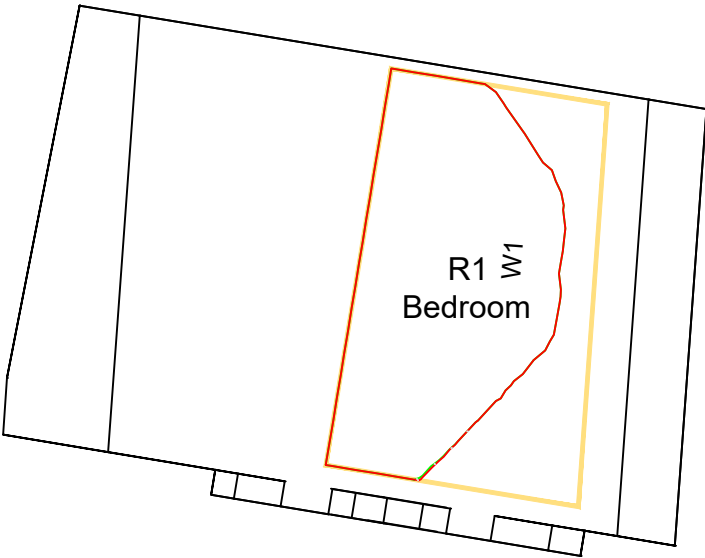
PROJECT No:	RELEASE No:	VERSION No:	DRAWING No:
ROL7692_R01_V01			103-01



GROUND



1ST FLOOR



2ND FLOOR

LEGEND:

- Room Layout - Plan/ Inspection
- Room Layout - Notional/ Cellular
- Room Layout - Assumed
- Proposed Contour
- Existing Contour
- Square Ft. Grid

SOURCES OF INFORMATION:

EXISTING, SURROUNDING & ANALYSED BUILDINGS
POINT CLOUD
Received on 17/10/2019
Site and aerial photos.
PROPOSED BUILDINGS
CLA
Received on 19/12/2019



0m 1m 2m 3m 4m 5m

REV	DESCRIPTION	DATE
© Copyright Anstey Horne & Co. Ltd This drawing is the property of Anstey Horne & Co. Ltd. All rights reserved. This drawing should not be reproduced without permission. Do not scale from this drawing.		

CLIENT:	EVERTON FOOTBALL CLUB
---------	-----------------------

PROJECT TITLE:	GOODISON PARK STADIUM GOODISON ROAD LIVERPOOL, L4 4EL
----------------	---

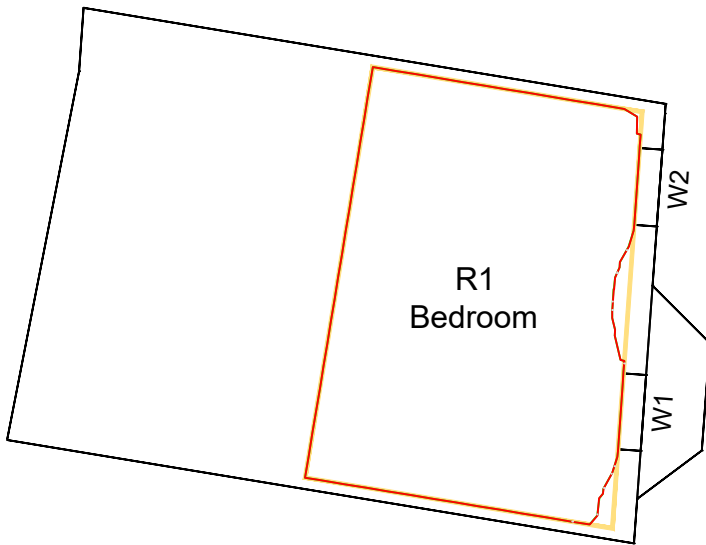
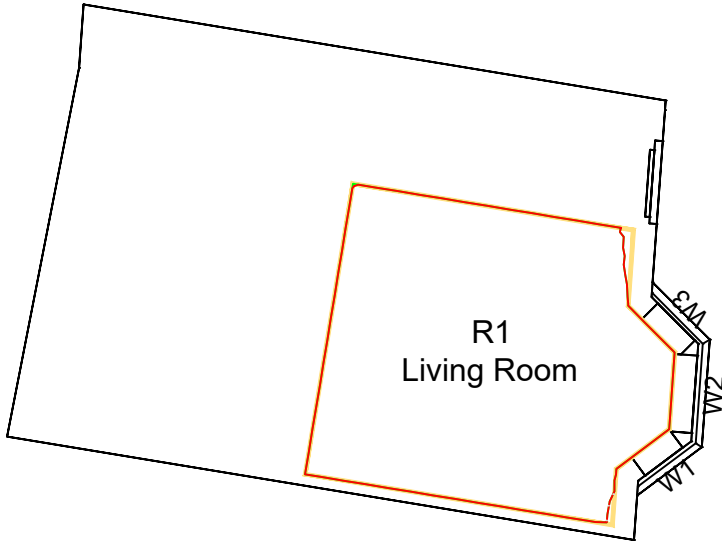
SCHEME REF:	SCHEME RECEIVED: 19/12/2019
-------------	-----------------------------

DRAWING TITLE:	DAYLIGHT DISTRIBUTION CONTOURS 7 GOODISON ROAD
----------------	---

MODELLED BY/ DRAWN BY	DATE:	SCALE:	A3
MZ/MZ	06/01/2020	1:100	

PROJECT No:	RELEASE No:	VERSION No:	DRAWING No:
ROL7692_R01_V01			104-01

Daylight & Sunlight



GROUND

1ST FLOOR

LEGEND:

Room Layout - Plan/ Inspection

Room Layout - Notional/ Cellular

Room Layout - Assumed

Proposed Contour

Existing Contour

Square Ft. Grid

SOURCES OF INFORMATION:

EXISTING, SURROUNDING & ANALYSED BUILDINGS
POINT CLOUD
Received on 17/10/2019
Site and aerial photos.

PROPOSED BUILDINGS
CLA
Received on 19/12/2019

A ground floor plan of a building. A large room is labeled 'R1 Living Room'. The room's boundary is defined by a solid orange line (proposed layout) and a dashed blue line (notional/cellular layout). A yellow shaded area (assumed layout) is visible along the right wall. The right wall features two windows, labeled 'W1' and 'W2'. The plan also shows a red line for the proposed contour and a green line for the existing contour. A square foot grid is indicated in the legend.

A first floor plan of a building. A large room is labeled 'R1 Bedroom'. The room's boundary is defined by a solid orange line (proposed layout) and a dashed blue line (notional/cellular layout). A yellow shaded area (assumed layout) is visible along the right wall. The right wall features two windows, labeled 'W1' and 'W2'. The plan also shows a red line for the proposed contour and a green line for the existing contour. A square foot grid is indicated in the legend.

REV	DESCRIPTION	DATE
© Copyright Anstey Horne & Co. Ltd This drawing is the property of Anstey Horne & Co. Ltd. All rights reserved. This drawing should not be reproduced without permission. Do not scale from this drawing.		
CLIENT:	EVERTON FOOTBALL CLUB	
PROJECT TITLE:	GOODISON PARK STADIUM GOODISON ROAD LIVERPOOL, L4 4EL	
SCHEME REF:	SCHEME RECEIVED: 19/12/2019	
DRAWING TITLE:	DAYLIGHT DISTRIBUTION CONTOURS 9 GOODISON ROAD	
MODELLED BY: / DRAWN BY: MZ/MZ	DATE: 06/01/2020	SCALE: 1:100
PROJECT No: ROL7692_R01_V01		RELEASE No: V01
VERSION No: 105-01		DRAWING No: 105-01
Daylight & Sunlight		

GROUND

1ST FLOOR

LEGEND:

Room Layout - Plan/ Inspection

Room Layout - Notional/ Cellular

Room Layout - Assumed

Proposed Contour

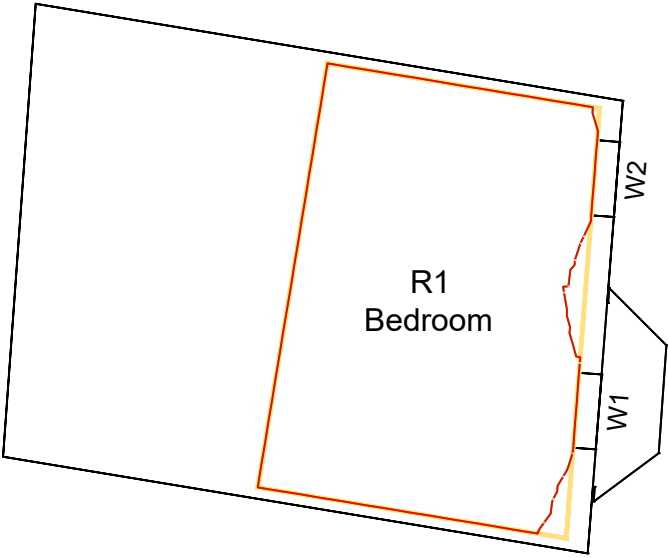
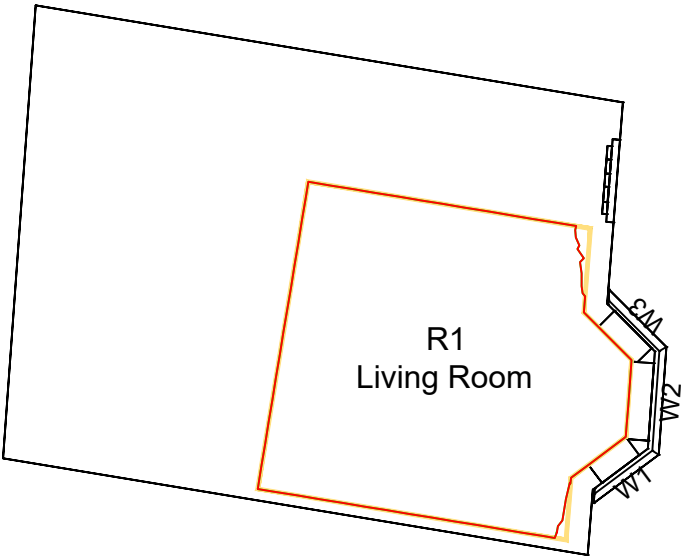
Existing Contour

Square Ft. Grid

SOURCES OF INFORMATION:

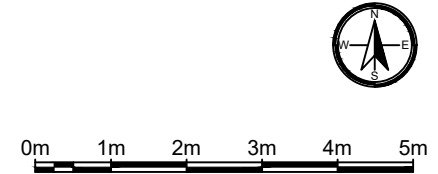
EXISTING, SURROUNDING & ANALYSED BUILDINGS
POINT CLOUD
Received on 17/10/2019
Site and aerial photos.

PROPOSED BUILDINGS
CLA
Received on 19/12/2019



GROUND

1ST FLOOR



REV	DESCRIPTION	DATE
© Copyright Anstey Horne & Co. Ltd This drawing is the property of Anstey Horne & Co. Ltd. All rights reserved. This drawing should not be reproduced without permission. Do not scale from this drawing.		
CLIENT:	EVERTON FOOTBALL CLUB	
PROJECT TITLE:	GOODISON PARK STADIUM GOODISON ROAD LIVERPOOL, L4 4EL	
SCHEME REF:	SCHEME RECEIVED: 19/12/2019	
DRAWING TITLE:	DAYLIGHT DISTRIBUTION CONTOURS 11 GOODISON ROAD	
MODELLED BY: / DRAWN BY:	DATE:	SCALE: 1:100
MZ/MZ	06/01/2020	A3
PROJECT No:	RELEASE No:	VERSION No:
ROL7692_R01_V01		106-01
Daylight & Sunlight		

LEGEND:

- Room Layout - Plan/ Inspection
- Room Layout - Notional/ Cellular
- Room Layout - Assumed
- Proposed Contour
- Existing Contour
- Square Ft. Grid

SOURCES OF INFORMATION:

EXISTING, SURROUNDING & ANALYSED BUILDINGS

POINT CLOUD
Received on 17/10/2019

Site and aerial photos.

PROPOSED BUILDINGS

CLA
Received on 19/12/2019



0m 1m 2m 3m 4m 5m

REV	DESCRIPTION	DATE
© Copyright Anstey Horne & Co. Ltd This drawing is the property of Anstey Horne & Co. Ltd. All rights reserved. This drawing should not be reproduced without permission. Do not scale from this drawing.		

CLIENT:	EVERTON FOOTBALL CLUB
---------	-----------------------

PROJECT TITLE:	GOODISON PARK STADIUM GOODISON ROAD LIVERPOOL, L4 4EL
----------------	---

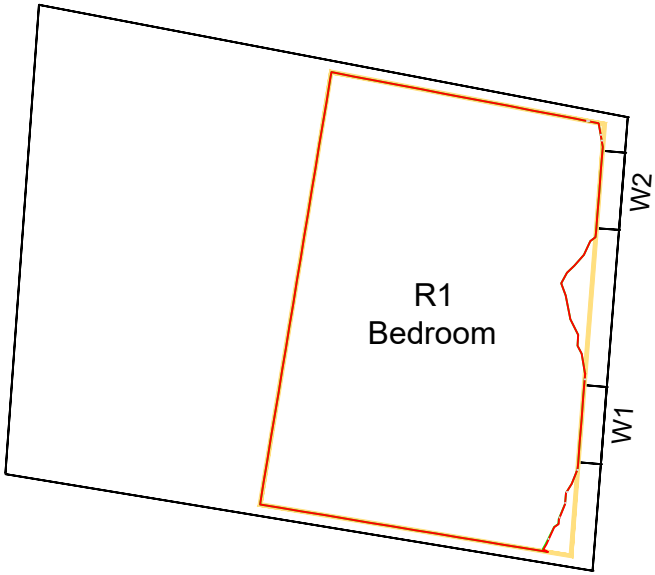
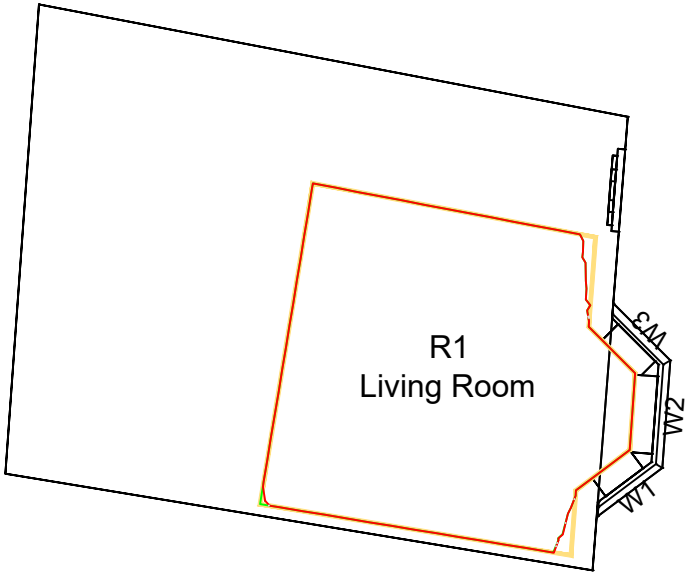
SCHEME REF:	SCHEME RECEIVED: 19/12/2019
-------------	-----------------------------

DRAWING TITLE:	DAYLIGHT DISTRIBUTION CONTOURS 13 GOODISON ROAD
----------------	--

MODELLED BY/ DRAWN BY	DATE	SCALE	
MZ/MZ	06/01/2020	1:100	A3

PROJECT No:	RELEASE No:	VERSION No:	DRAWING No:
ROL7692_R01_V01			107-01

Daylight & Sunlight



GROUND

1ST FLOOR

1ST FLOOR



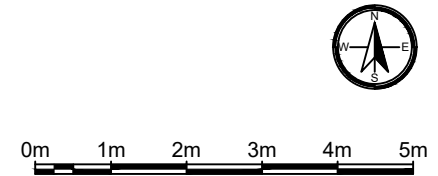
LEGEND:

- Room Layout - Plan/ Inspection
- Room Layout - Notional/ Cellular
- Room Layout - Assumed
- Proposed Contour
- Existing Contour
- Square Ft. Grid

SOURCES OF INFORMATION:

EXISTING, SURROUNDING & ANALYSED BUILDINGS
POINT CLOUD
Received on 17/10/2019
Site and aerial photos.

PROPOSED BUILDINGS
CLA
Received on 19/12/2019



REV	DESCRIPTION	DATE
© Copyright Anstey Horne & Co. Ltd This drawing is the property of Anstey Horne & Co. Ltd. All rights reserved. This drawing should not be reproduced without permission. Do not scale from this drawing.		
CLIENT:	EVERTON FOOTBALL CLUB	
PROJECT TITLE:	GOODISON PARK STADIUM GOODISON ROAD LIVERPOOL, L4 4EL	
SCHEME REF:	SCHEME RECEIVED: 19/12/2019	
DRAWING TITLE:	DAYLIGHT DISTRIBUTION CONTOURS 15 GOODISON ROAD	
MODELLED BY:/ DRAWN BY	DATE:	SCALE: 1:100
MZ/MZ	06/01/2020	A3
PROJECT No:	RELEASE No:	VERSION No:
ROL7692_R01_V01_		108-01
Daylight & Sunlight		

LEGEND:

Room Layout - Plan/ Inspection

Room Layout - Notional/ Cellular

Room Layout - Assumed

Proposed Contour

Existing Contour

Square Ft. Grid

SOURCES OF INFORMATION:

EXISTING, SURROUNDING & ANALYSED BUILDINGS

POINT CLOUD
Received on 17/10/2019

Site and aerial photos.

PROPOSED BUILDINGS

CLA
Received on 19/12/2019



REV	DESCRIPTION	DATE
© Copyright Anstey Horne & Co. Ltd This drawing is the property of Anstey Horne & Co. Ltd. All rights reserved. This drawing should not be reproduced without permission. Do not scale from this drawing.		

CLIENT:	EVERTON FOOTBALL CLUB
---------	-----------------------

PROJECT TITLE:	GOODISON PARK STADIUM GOODISON ROAD LIVERPOOL, L4 4EL
----------------	---

SCHEME REF:	SCHEME RECEIVED: 19/12/2019
-------------	-----------------------------

DRAWING TITLE:	DAYLIGHT DISTRIBUTION CONTOURS 17 GOODISON ROAD
----------------	--

MODELLED BY: / DRAWN BY:	DATE:	SCALE:	A3
MZ/MZ	06/01/2020	1:100	

PROJECT No:	RELEASE No:	VERSION No:	DRAWING No:
ROL7692_R01_V01			109-01



GROUND



1ST FLOOR



1ST FLOOR



2ND FLOOR

LEGEND:

Room Layout - Plan/ Inspection

Room Layout - Notional/ Cellular

Room Layout - Assumed

Proposed Contour

Existing Contour

Square Ft. Grid

SOURCES OF INFORMATION:

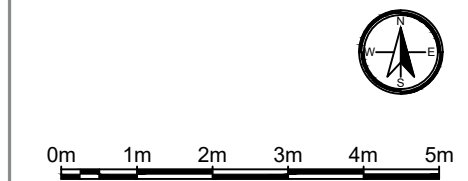
EXISTING, SURROUNDING & ANALYSED BUILDINGS

POINT CLOUD
Received on 17/10/2019

Site and aerial photos.

PROPOSED BUILDINGS

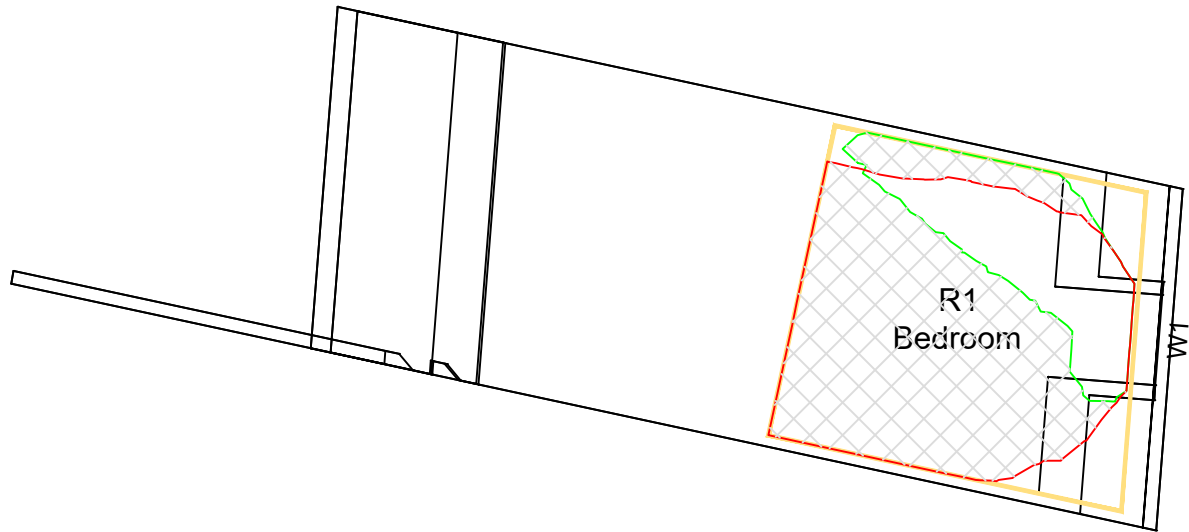
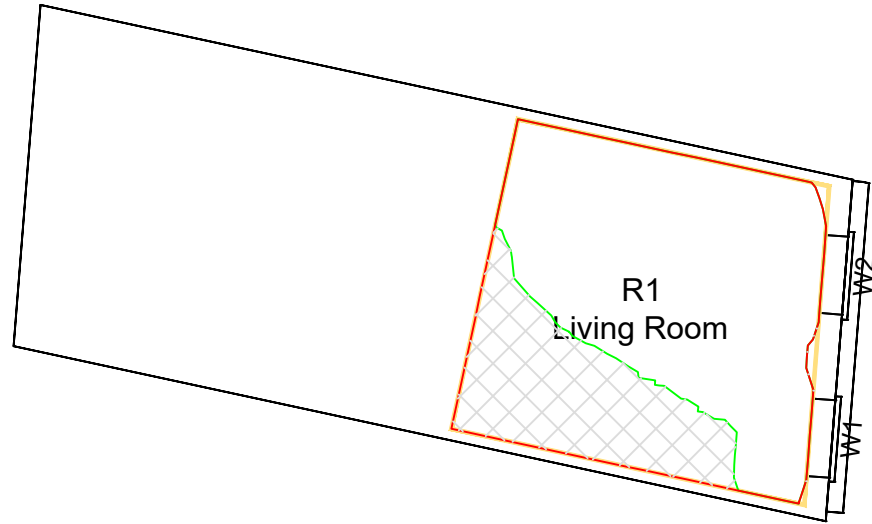
CLA
Received on 19/12/2019



REV	DESCRIPTION	DATE
© Copyright Anstey Horne & Co. Ltd This drawing is the property of Anstey Horne & Co. Ltd. All rights reserved. This drawing should not be reproduced without permission. Do not scale from this drawing.		
CLIENT:	EVERTON FOOTBALL CLUB	
PROJECT TITLE:	GOODISON PARK STADIUM GOODISON ROAD LIVERPOOL, L4 4EL	
SCHEME REF:	SCHEME RECEIVED: 19/12/2019	
DRAWING TITLE:	DAYLIGHT DISTRIBUTION CONTOURS 19 GOODISON ROAD	
MODELLED BY: / DRAWN BY:	DATE:	SCALE: 1:100
MZ/MZ	06/01/2020	A3
PROJECT No:	RELEASE No:	VERSION No:
ROL7692_R01_V01		110-01
Daylight & Sunlight		

1ST FLOOR

2ND FLOOR



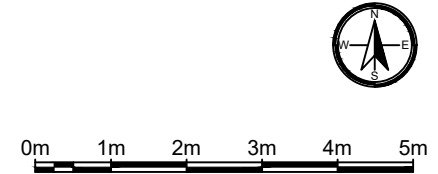
LEGEND:

- Room Layout - Plan/ Inspection
- Room Layout - Notional/ Cellular
- Room Layout - Assumed
- Proposed Contour
- Existing Contour
- Square Ft. Grid

SOURCES OF INFORMATION:

EXISTING, SURROUNDING & ANALYSED BUILDINGS
POINT CLOUD
Received on 17/10/2019
Site and aerial photos.

PROPOSED BUILDINGS
CLA
Received on 19/12/2019



REV	DESCRIPTION	DATE
© Copyright Anstey Horne & Co. Ltd This drawing is the property of Anstey Horne & Co. Ltd. All rights reserved. This drawing should not be reproduced without permission. Do not scale from this drawing.		
CLIENT:	EVERTON FOOTBALL CLUB	
PROJECT TITLE:	GOODISON PARK STADIUM GOODISON ROAD LIVERPOOL, L4 4EL	
SCHEME REF:	SCHEME RECEIVED: 19/12/2019	
DRAWING TITLE:	DAYLIGHT DISTRIBUTION CONTOURS 21 GOODISON ROAD	
MODELLED BY:/ DRAWN BY: MZ/MZ	DATE: 06/01/2020	SCALE: 1:100
PROJECT No: RELEASE No: VERSION No: DRAWING No:		A3
ROL7692_R01_V01_111-01		
Daylight & Sunlight		

LEGEND:

Room Layout - Plan/ Inspection

Room Layout - Notional/ Cellular

Room Layout - Assumed

Proposed Contour

Existing Contour

Square Ft. Grid

SOURCES OF INFORMATION:

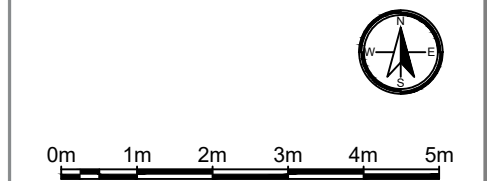
EXISTING, SURROUNDING & ANALYSED BUILDINGS

POINT CLOUD
Received on 17/10/2019

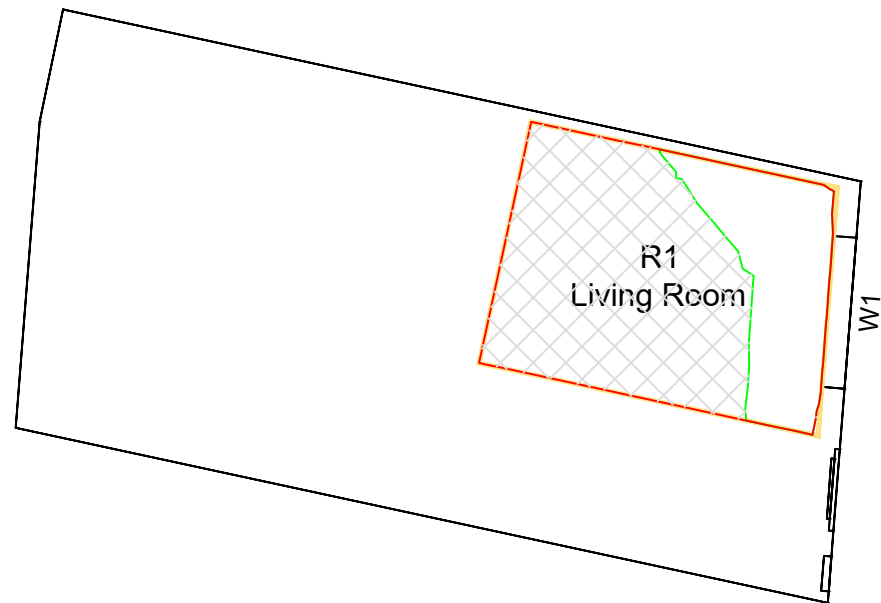
Site and aerial photos.

PROPOSED BUILDINGS

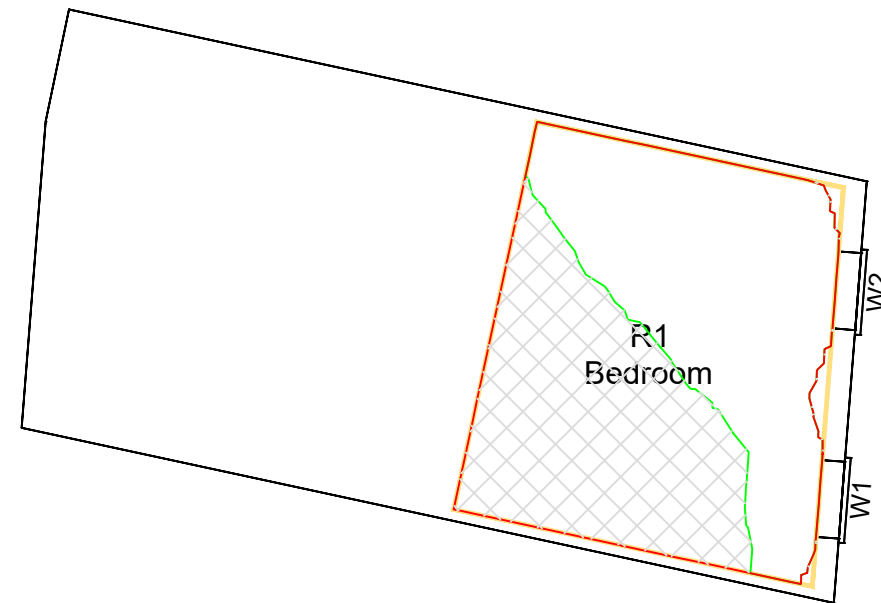
CLA
Received on 19/12/2019



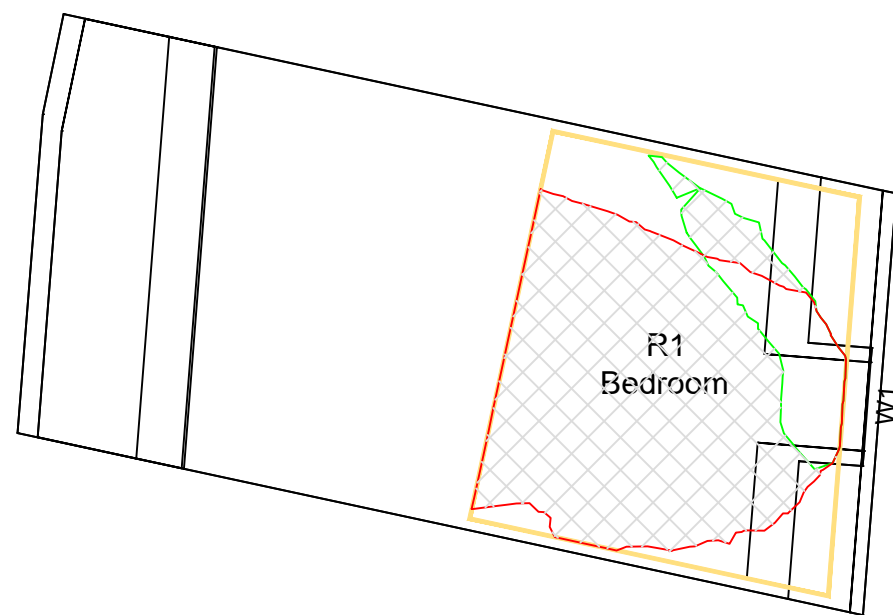
REV	DESCRIPTION	DATE
© Copyright Anstey Horne & Co. Ltd This drawing is the property of Anstey Horne & Co. Ltd. All rights reserved. This drawing should not be reproduced without permission. Do not scale from this drawing.		
CLIENT:	EVERTON FOOTBALL CLUB	
PROJECT TITLE:	GOODISON PARK STADIUM GOODISON ROAD LIVERPOOL, L4 4EL	
SCHEME REF:	SCHEME RECEIVED: 19/12/2019	
DRAWING TITLE:	DAYLIGHT DISTRIBUTION CONTOURS 23 GOODISON ROAD	
MODELLED BY: / DRAWN BY:	DATE:	SCALE: 1:100
MZ/MZ	06/01/2020	A3
PROJECT No:	RELEASE No:	VERSION No:
ROL7692_R01_V01		112-01
Daylight & Sunlight		



GROUND



1ST FLOOR



2ND FLOOR

LEGEND:

Room Layout - Plan/ Inspection

Room Layout - Notional/ Cellular

Room Layout - Assumed

Proposed Contour

Existing Contour

Square Ft. Grid

SOURCES OF INFORMATION:

EXISTING, SURROUNDING & ANALYSED BUILDINGS
POINT CLOUD
Received on 17/10/2019
Site and aerial photos.
PROPOSED BUILDINGS
CLA
Received on 19/12/2019



REV	DESCRIPTION	DATE
© Copyright Anstey Horne & Co. Ltd This drawing is the property of Anstey Horne & Co. Ltd. All rights reserved. This drawing should not be reproduced without permission. Do not scale from this drawing.		

CLIENT:	EVERTON FOOTBALL CLUB
---------	-----------------------

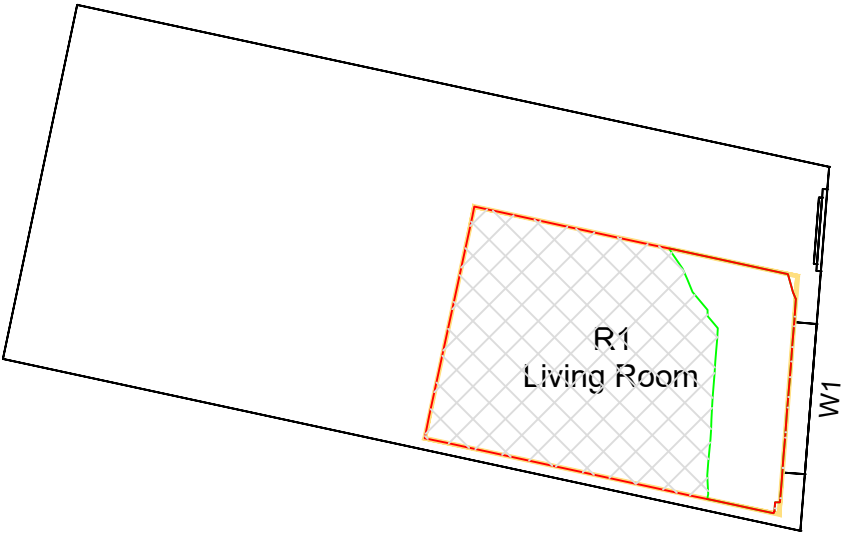
PROJECT TITLE:	GOODISON PARK STADIUM GOODISON ROAD LIVERPOOL, L4 4EL
----------------	---

SCHEME REF:	SCHEME RECEIVED: 19/12/2019
-------------	-----------------------------

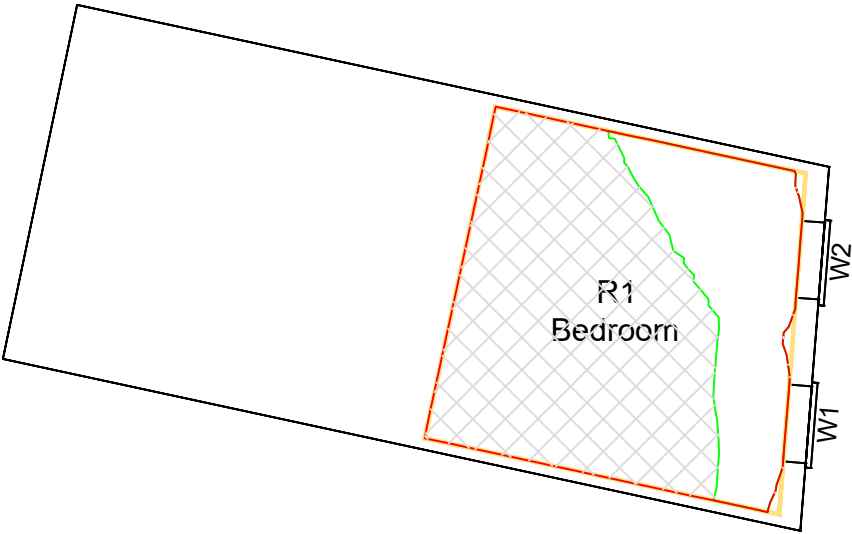
DRAWING TITLE:	DAYLIGHT DISTRIBUTION CONTOURS 25 GOODISON ROAD
----------------	--

MODELLED BY/ DRAWN BY	DATE	SCALE	A3
MZ/MZ	06/01/2020	1:100	

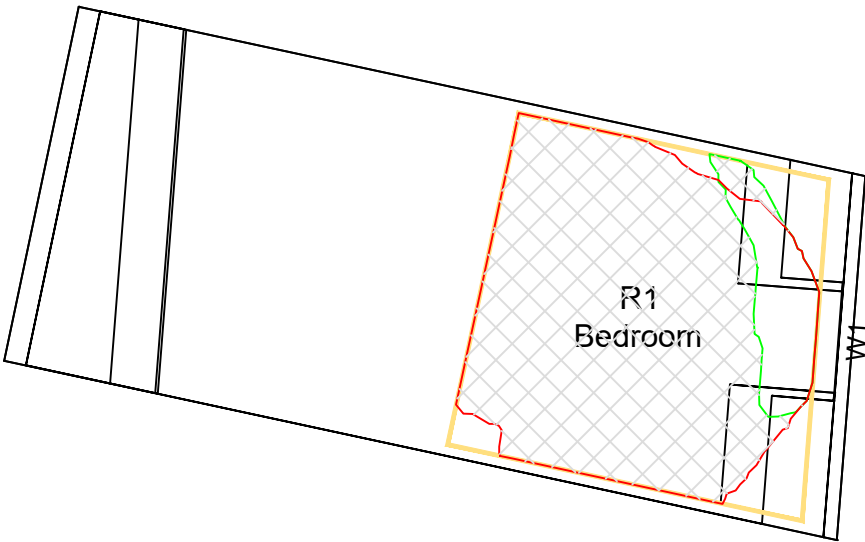
PROJECT No:	RELEASE No:	VERSION No:	DRAWING No:
ROL7692_R01_V01			113-01



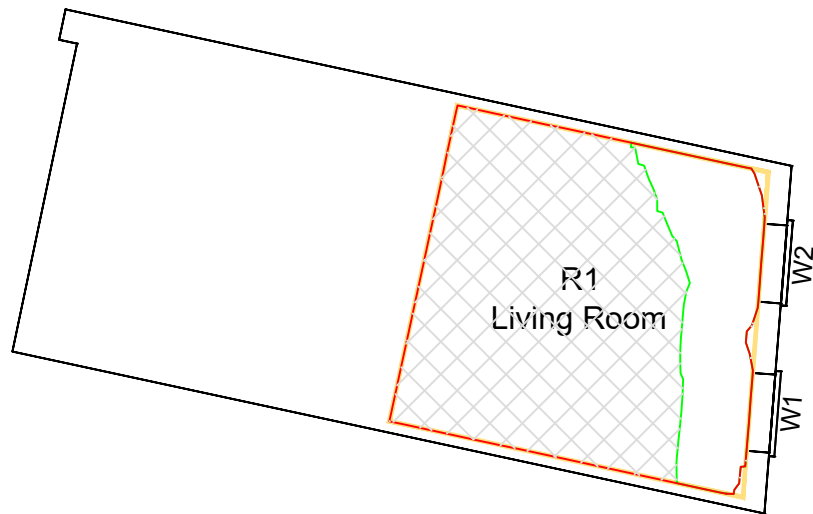
GROUND



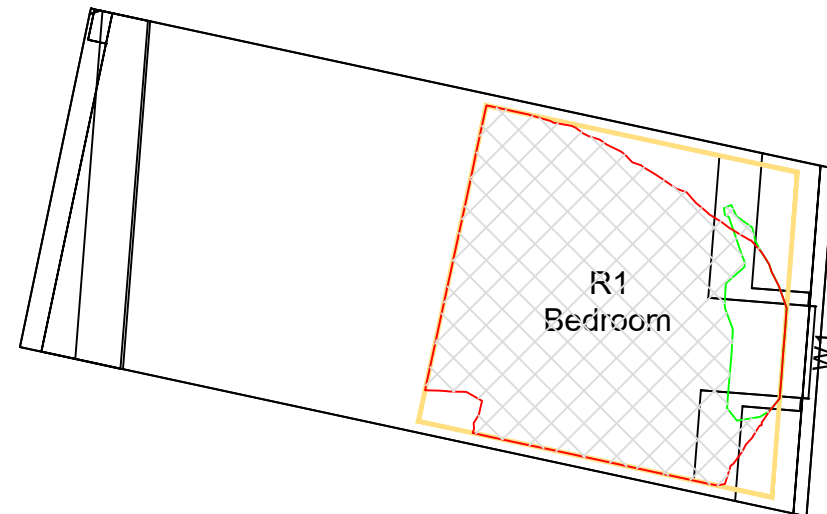
1ST FLOOR



2ND FLOOR



1ST FLOOR



2ND FLOOR

LEGEND:

- Room Layout - Plan/ Inspection (Blue solid line)
- Room Layout - Notional/ Cellular (Blue dashed line)
- Room Layout - Assumed (Yellow solid line)
- Proposed Contour (Red solid line)
- Existing Contour (Green solid line)
- Square Ft. Grid (Green dashed line)

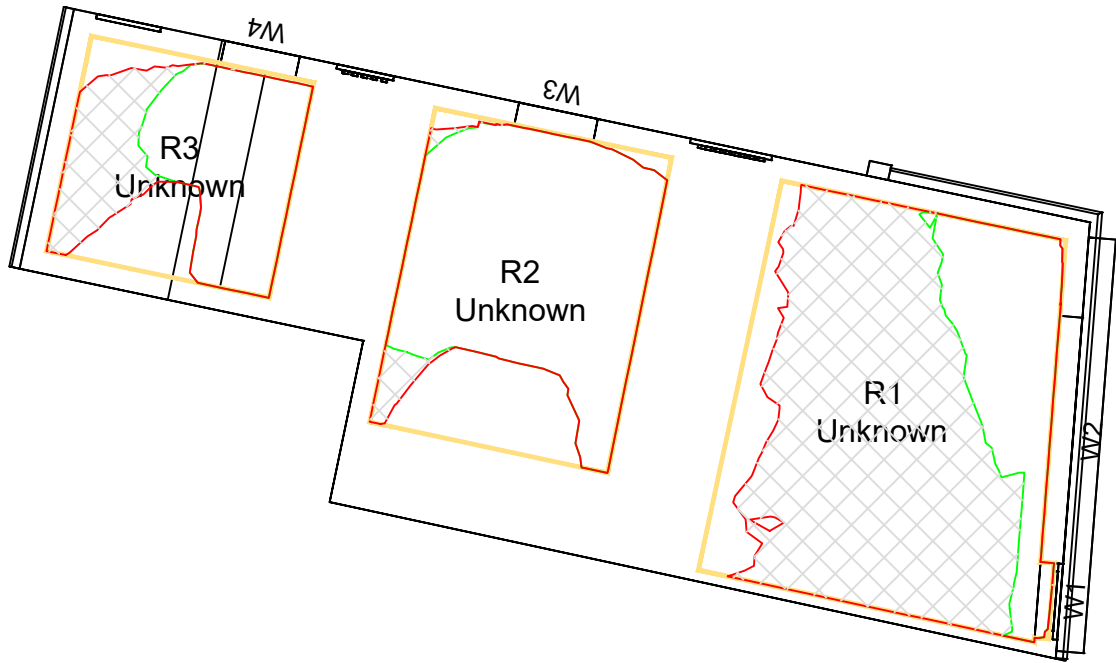
SOURCES OF INFORMATION:

EXISTING, SURROUNDING & ANALYSED BUILDINGS
POINT CLOUD
Received on 17/10/2019
Site and aerial photos.

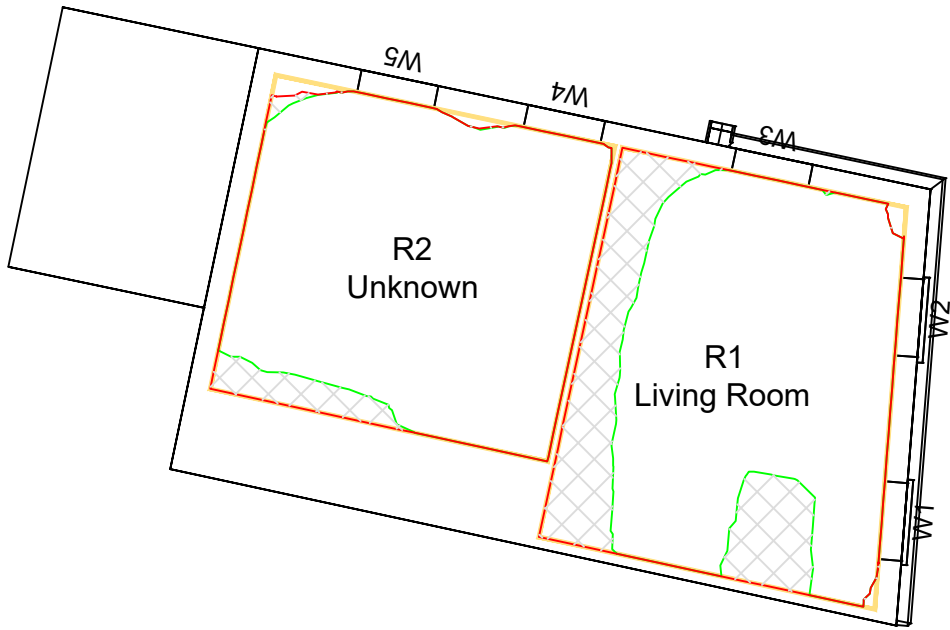
PROPOSED BUILDINGS
CLA
Received on 19/12/2019



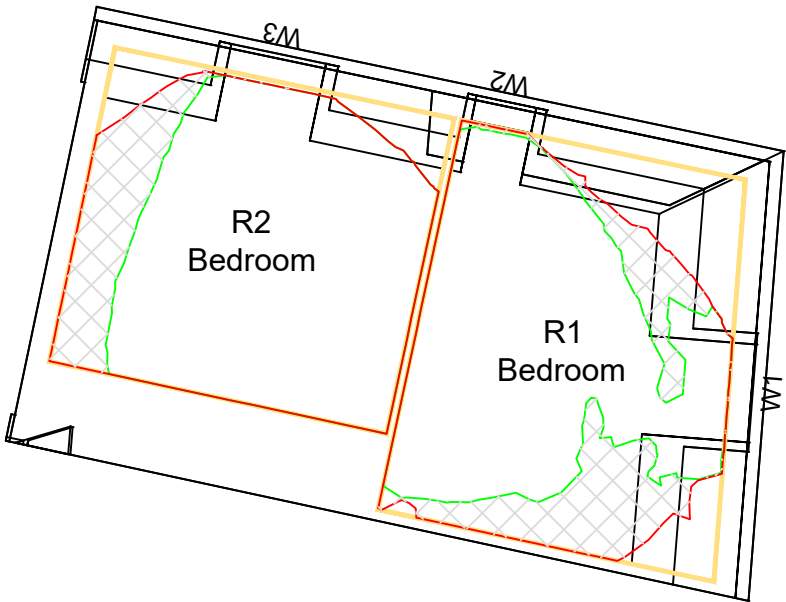
REV	DESCRIPTION	DATE
© Copyright Anstey Horne & Co. Ltd This drawing is the property of Anstey Horne & Co. Ltd. All rights reserved. This drawing should not be reproduced without permission. Do not scale from this drawing.		
CLIENT:	EVERTON FOOTBALL CLUB	
PROJECT TITLE:	GOODISON PARK STADIUM GOODISON ROAD LIVERPOOL, L4 4EL	
SCHEME REF:	SCHEME RECEIVED: 19/12/2019	
DRAWING TITLE:	DAYLIGHT DISTRIBUTION CONTOURS 27 GOODISON ROAD	
MODELLED BY:/ DRAWN BY:	DATE:	SCALE: 1:100
MZ/MZ	06/01/2020	A3
PROJECT No:	RELEASE No:	VERSION No:
ROL7692_R01_V01_		114-01
Daylight & Sunlight		



GROUND



1ST FLOOR



2ND FLOOR

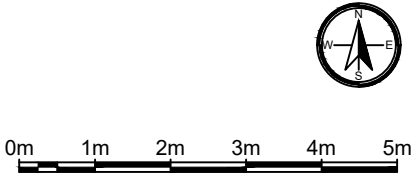
LEGEND:

- Room Layout - Plan/ Inspection
- Room Layout - Notional/ Cellular
- Room Layout - Assumed
- Proposed Contour
- Existing Contour
- Square Ft. Grid

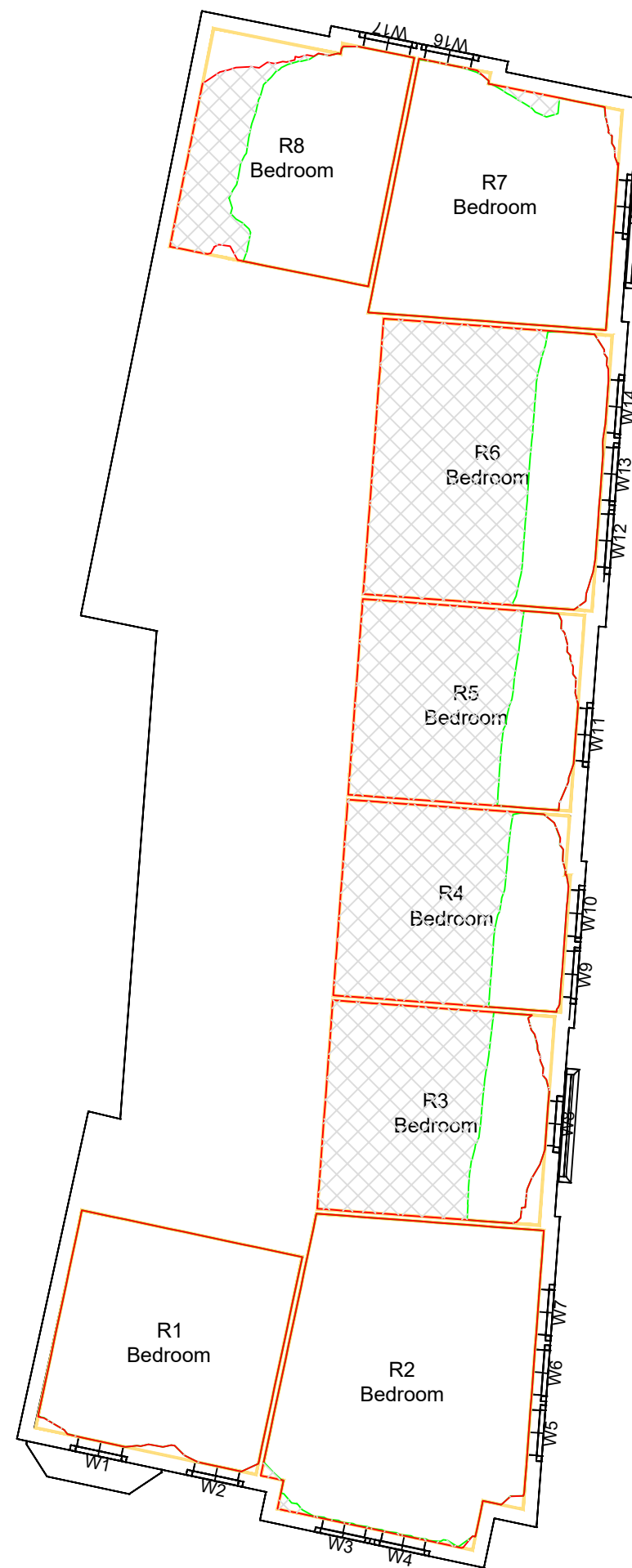
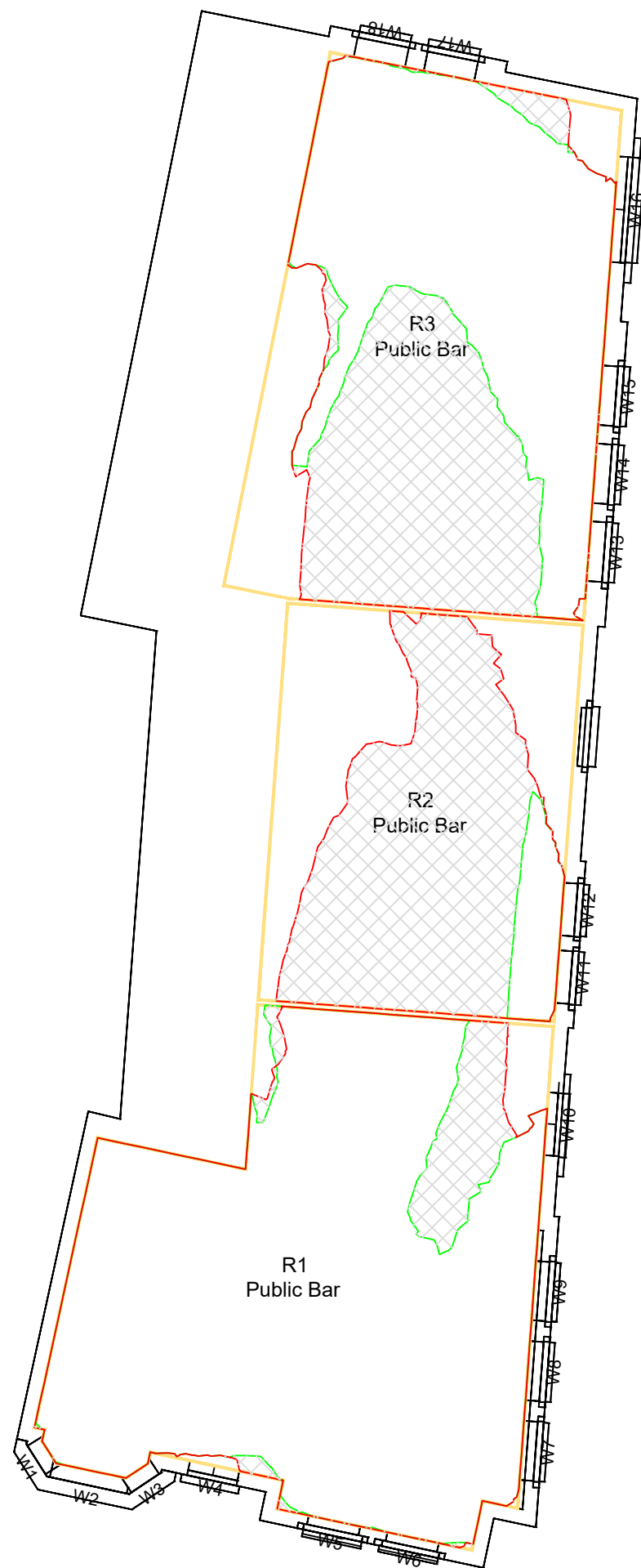
SOURCES OF INFORMATION:

EXISTING, SURROUNDING & ANALYSED BUILDINGS
POINT CLOUD
Received on 17/10/2019
Site and aerial photos.

PROPOSED BUILDINGS
CLA
Received on 19/12/2019



REV	DESCRIPTION	DATE
© Copyright Anstey Horne & Co. Ltd This drawing is the property of Anstey Horne & Co. Ltd. All rights reserved. This drawing should not be reproduced without permission. Do not scale from this drawing.		
CLIENT: EVERTON FOOTBALL CLUB		
PROJECT TITLE: GOODISON PARK STADIUM GOODISON ROAD LIVERPOOL, L4 4EL		
SCHEME REF: SCHEME RECEIVED: 19/12/2019		
DRAWING TITLE: DAYLIGHT DISTRIBUTION CONTOURS 29 GOODISON ROAD		
MODELLED BY: / DRAWN BY: MZ/MZ	DATE: 06/01/2020	SCALE: 1:100
PROJECT No: RELEASE No: VERSION No: DRAWING No:		A3
ROL7692_R01_V01_115-01		
Daylight & Sunlight		






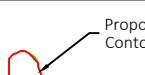
AnsteyHorne

CHARTERED SURVEYORS

London	Bristol	Birmingham
020 7065 2770	0117 911 3061	0121 667 9902
www.ansteyhorne.co.uk		

LEGEND:

-  Room Layout - Plan/ Inspection
-  Room Layout - Notional/ Cellular
-  Room Layout - Assumed



- Proposed Contour
- Existing Contour
- Square Ft. Grid

SOURCES OF INFORMATION:

EXISTING, SURROUNDING & ANALYSED BUILDINGS
POINT CLOUD
Received on 17/10/2019

Site and aerial photos.

PROPOSED BUILDINGS
CLA
Received on 19/12/2019



A number line from 0m to 6m with tick marks every 1m. A shaded region starts at 0m and ends at 1m. A red dot is placed at 1m.

REV	DESCRIPTION	DATE
©	Copyright Anstey Horne & Co. Ltd	
	This drawing is the property of Anstey Horne & Co. Ltd. All rights reserved	
	This drawing should not be reproduced without permission.	
	Do not scale from this drawing.	

CLIENT: **EVERTON FOOTBALL CLUB**

PROJECT TITLE: GOODISON PARK STADIUM
GOODISON ROAD
LIVERPOOL, L4 4EL

SCHEME REF: SCHEME RECEIVED: 19/12/2019

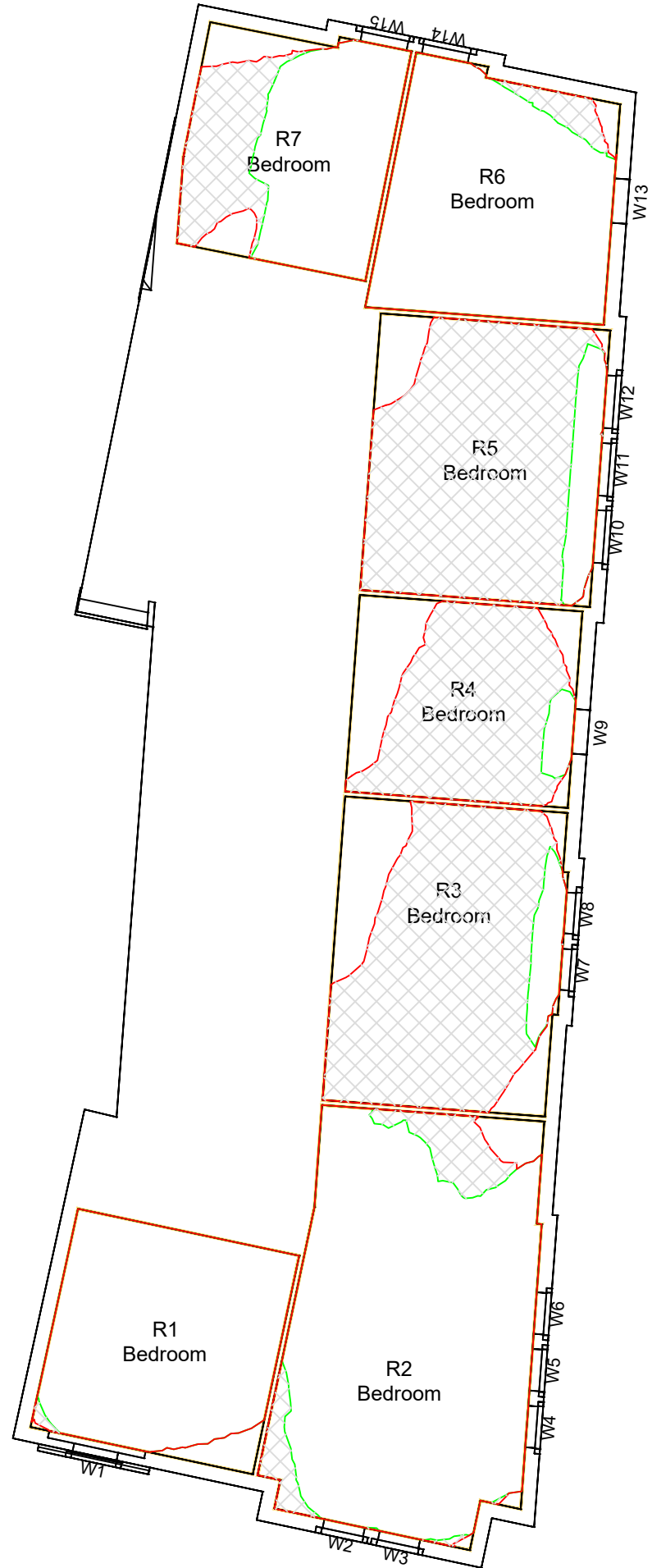
DRAWING TITLE: DAYLIGHT DISTRIBUTION CONTOURS
WILSON HOTEL PUBLIC HOUSE

MODELLED BY: / DRAWN BY MZ/MZ	DATE: 06/01/2020	SCALE: 1:125	A3
----------------------------------	---------------------	-----------------	-----------

PROJECT No:	RELEASE No:	VERSION No:	DRAWING No:
-------------	-------------	-------------	-------------

ROL7692_R01_V01_116-01

Daylight & Sunlight



2ND FLOOR

LEGEND:

Room Layout - Plan/ Inspection

Room Layout - Notional/ Cellular

Room Layout - Assumed

Proposed Contour

Existing Contour

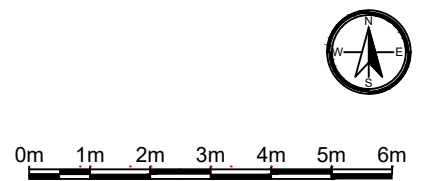
Square Ft. Grid

SOURCES OF INFORMATION:

EXISTING, SURROUNDING & ANALYSED BUILDINGS
POINT CLOUD
Received on 17/10/2019

Site and aerial photos.

PROPOSED BUILDINGS
CLA
Received on 19/12/2019



REV	DESCRIPTION	DATE
© Copyright Anstey Horne & Co. Ltd This drawing is the property of Anstey Horne & Co. Ltd. All rights reserved. This drawing should not be reproduced without permission. Do not scale from this drawing.		
CLIENT:	EVERTON FOOTBALL CLUB	
PROJECT TITLE:	GOODISON PARK STADIUM GOODISON ROAD LIVERPOOL, L4 4EL	
SCHEME REF:	SCHEME RECEIVED: 19/12/2019	
DRAWING TITLE:	DAYLIGHT DISTRIBUTION CONTOURS WILSON HOTEL PUBLIC HOUSE	
MODELLED BY:/ DRAWN BY	DATE:	SCALE:
MZ/MZ	06/01/2020	1:125
PROJECT No:		RELEASE No:
ROL7692_R01_V01		116-02
VERSION No:		DRAWING No:
Daylight & Sunlight		

LEGEND:

- Room Layout - Plan/ Inspection
- Room Layout - Notional/ Cellular
- Room Layout - Assumed
- Proposed Contour
- Existing Contour
- Square Ft. Grid

SOURCES OF INFORMATION:

EXISTING, SURROUNDING & ANALYSED BUILDINGS
POINT CLOUD
Received on 17/10/2019

Site and aerial photos.

PROPOSED BUILDINGS
CLA
Received on 19/12/2019



0m 1m 2m 3m 4m 5m

REV	DESCRIPTION	DATE
© Copyright Anstey Horne & Co. Ltd This drawing is the property of Anstey Horne & Co. Ltd. All rights reserved. This drawing should not be reproduced without permission. Do not scale from this drawing.		

CLIENT:	EVERTON FOOTBALL CLUB
---------	-----------------------

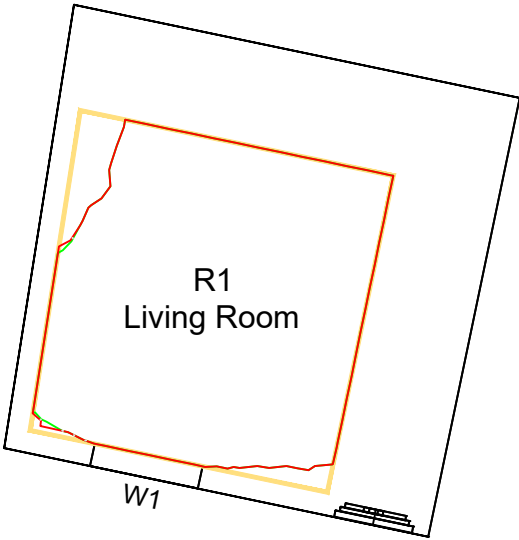
PROJECT TITLE:	GOODISON PARK STADIUM GOODISON ROAD LIVERPOOL, L4 4EL
----------------	---

SCHEME REF:	SCHEME RECEIVED: 19/12/2019
-------------	-----------------------------

DRAWING TITLE:	DAYLIGHT DISTRIBUTION CONTOURS 33A GOODISON ROAD
----------------	---

MODELLED BY:/ DRAWN BY	DATE:	SCALE:	A3
MZ/MZ	06/01/2020	1:100	

PROJECT No:	RELEASE No:	VERSION No:	DRAWING No:
ROL7692_R01_V01_			117-01



GROUND

1ST FLOOR



1ST FLOOR



2ND FLOOR

LEGEND:

Room Layout - Plan/ Inspection

Room Layout - Notional/ Cellular

Room Layout - Assumed

Proposed Contour

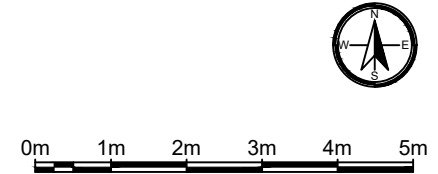
Existing Contour

Square Ft. Grid

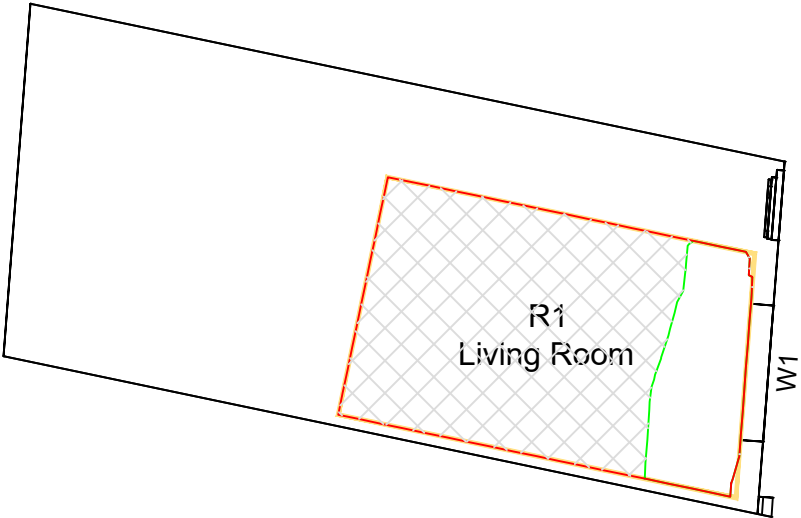
SOURCES OF INFORMATION:

EXISTING, SURROUNDING & ANALYSED BUILDINGS
POINT CLOUD
Received on 17/10/2019
Site and aerial photos.

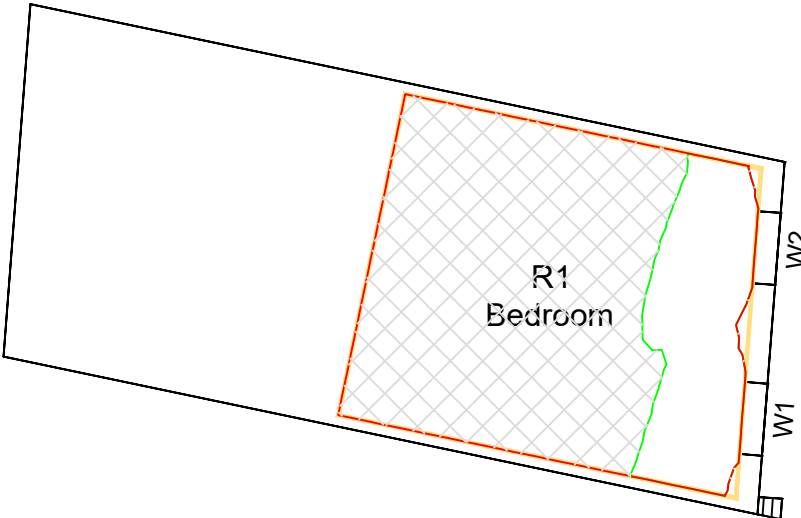
PROPOSED BUILDINGS
CLA
Received on 19/12/2019



REV	DESCRIPTION	DATE
© Copyright Anstey Horne & Co. Ltd This drawing is the property of Anstey Horne & Co. Ltd. All rights reserved. This drawing should not be reproduced without permission. Do not scale from this drawing.		
CLIENT:	EVERTON FOOTBALL CLUB	
PROJECT TITLE:	GOODISON PARK STADIUM GOODISON ROAD LIVERPOOL, L4 4EL	
SCHEME REF:	SCHEME RECEIVED: 19/12/2019	
DRAWING TITLE:	DAYLIGHT DISTRIBUTION CONTOURS 33 GOODISON ROAD	
MODELLED BY:/ DRAWN BY: MZ/MZ	DATE: 06/01/2020	SCALE: 1:100
		A3
PROJECT No:	RELEASE No:	VERSION No: DRAWING No:
ROL7692_R01_V01_		118-01
Daylight & Sunlight		



GROUND



1ST FLOOR

LEGEND:

Room Layout - Plan/ Inspection

Room Layout - Notional/ Cellular

Room Layout - Assumed

Proposed Contour

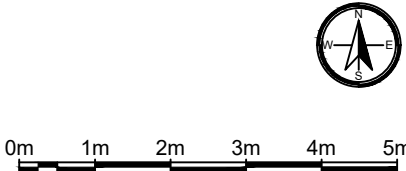
Existing Contour

Square Ft. Grid

SOURCES OF INFORMATION:

EXISTING, SURROUNDING & ANALYSED BUILDINGS
POINT CLOUD
Received on 17/10/2019
Site and aerial photos.

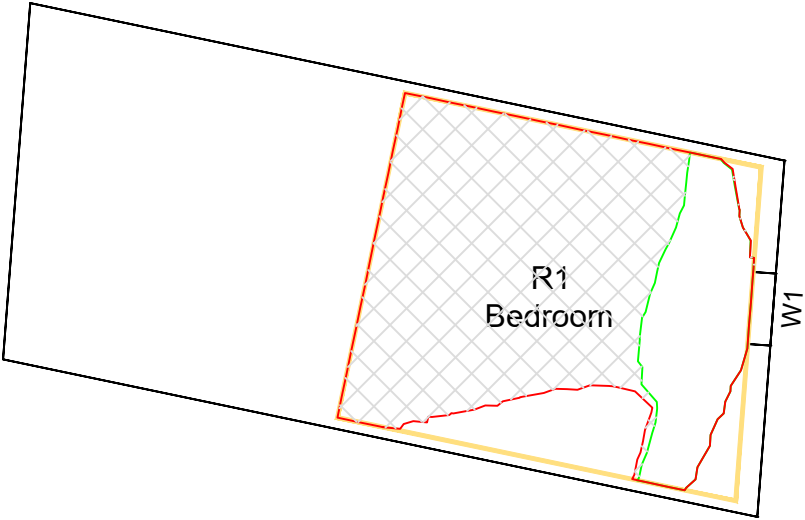
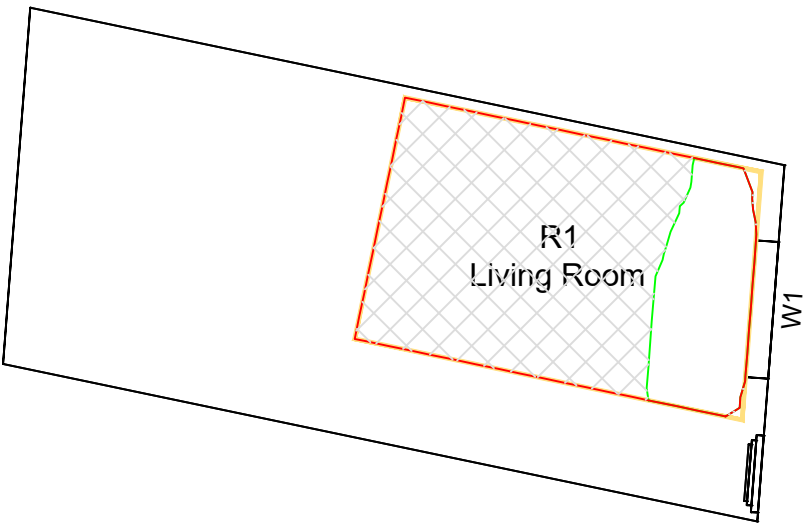
PROPOSED BUILDINGS
CLA
Received on 19/12/2019



REV	DESCRIPTION	DATE
© Copyright Anstey Horne & Co. Ltd This drawing is the property of Anstey Horne & Co. Ltd. All rights reserved. This drawing should not be reproduced without permission. Do not scale from this drawing.		
CLIENT:	EVERTON FOOTBALL CLUB	
PROJECT TITLE:	GOODISON PARK STADIUM GOODISON ROAD LIVERPOOL, L4 4EL	
SCHEME REF:	SCHEME RECEIVED: 19/12/2019	
DRAWING TITLE:	DAYLIGHT DISTRIBUTION CONTOURS 35 GOODISON ROAD	
MODELLED BY: / DRAWN BY: MZ/MZ	DATE: 06/01/2020	SCALE: 1:100
PROJECT No: RELEASE No: VERSION No: DRAWING No:		A3
ROL7692_R01_V01_119-01		
Daylight & Sunlight		

GROUND

1ST FLOOR



LEGEND:

Room Layout - Plan/ Inspection

Room Layout - Notional/ Cellular

Room Layout - Assumed

Proposed Contour

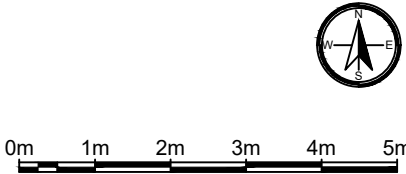
Existing Contour

Square Ft. Grid

SOURCES OF INFORMATION:

EXISTING, SURROUNDING & ANALYSED BUILDINGS
POINT CLOUD
Received on 17/10/2019
Site and aerial photos.

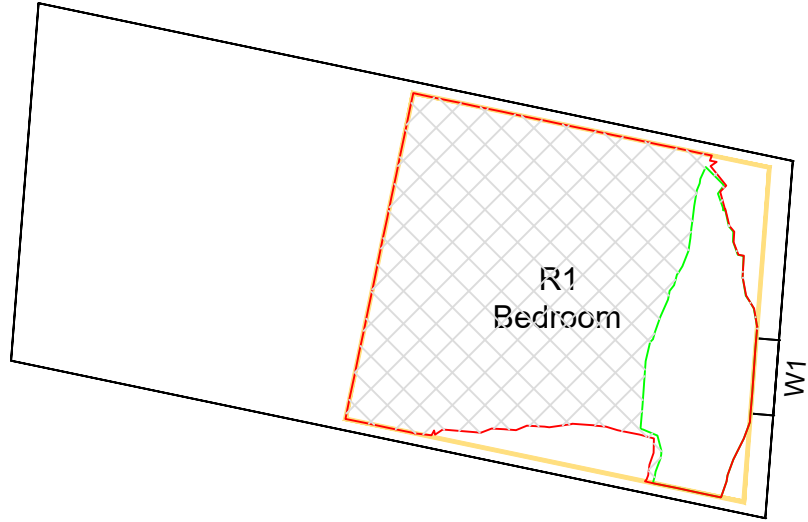
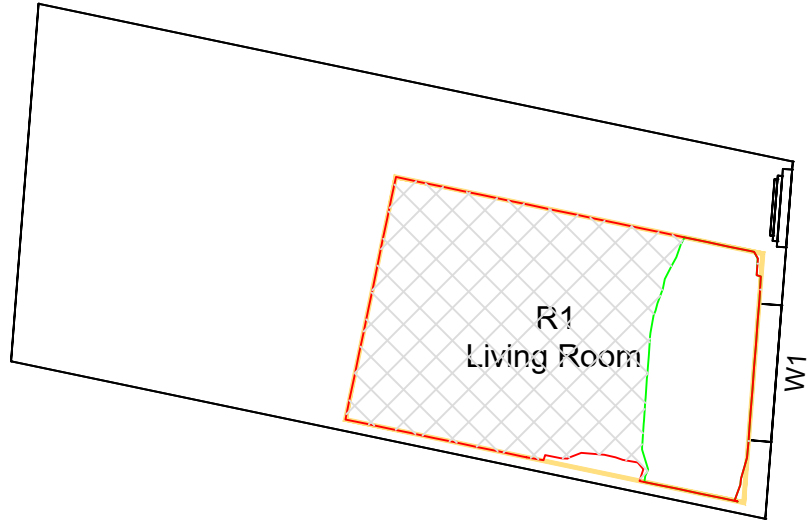
PROPOSED BUILDINGS
CLA
Received on 19/12/2019



REV	DESCRIPTION	DATE
© Copyright Anstey Horne & Co. Ltd This drawing is the property of Anstey Horne & Co. Ltd. All rights reserved. This drawing should not be reproduced without permission. Do not scale from this drawing.		
CLIENT:	EVERTON FOOTBALL CLUB	
PROJECT TITLE:	GOODISON PARK STADIUM GOODISON ROAD LIVERPOOL, L4 4EL	
SCHEME REF:	SCHEME RECEIVED: 19/12/2019	
DRAWING TITLE:	DAYLIGHT DISTRIBUTION CONTOURS 37 GOODISON ROAD	
MODELLED BY: / DRAWN BY: MZ/MZ	DATE: 06/01/2020	SCALE: 1:100
		A3
PROJECT No:	RELEASE No:	VERSION No: DRAWING No:
ROL7692_R01_V01_120-01		
Daylight & Sunlight		

GROUND

1ST FLOOR



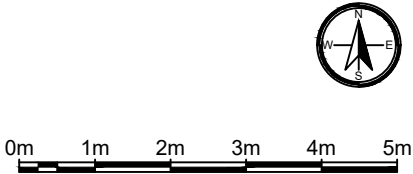
LEGEND:

	Room Layout - Plan/ Inspection		Proposed Contour
	Room Layout - Notional/ Cellular		Existing Contour
	Room Layout - Assumed		Square Ft. Grid

SOURCES OF INFORMATION:

EXISTING, SURROUNDING & ANALYSED BUILDINGS
POINT CLOUD
Received on 17/10/2019
Site and aerial photos.

PROPOSED BUILDINGS
CLA
Received on 19/12/2019



REV	DESCRIPTION	DATE
© Copyright Anstey Horne & Co. Ltd This drawing is the property of Anstey Horne & Co. Ltd. All rights reserved. This drawing should not be reproduced without permission. Do not scale from this drawing.		
CLIENT:	EVERTON FOOTBALL CLUB	
PROJECT TITLE:	GOODISON PARK STADIUM GOODISON ROAD LIVERPOOL, L4 4EL	
SCHEME REF:	SCHEME RECEIVED: 19/12/2019	
DRAWING TITLE:	DAYLIGHT DISTRIBUTION CONTOURS 39 GOODISON ROAD	
MODELLED BY: / DRAWN BY	DATE:	SCALE: 1:100
MZ/MZ	06/01/2020	A3
PROJECT No:	RELEASE No:	VERSION No:
ROL7692_R01_V01		121-01
Daylight & Sunlight		

LEGEND:

Room Layout - Plan/ Inspection

Room Layout - Notional/ Cellular

Room Layout - Assumed

Proposed Contour

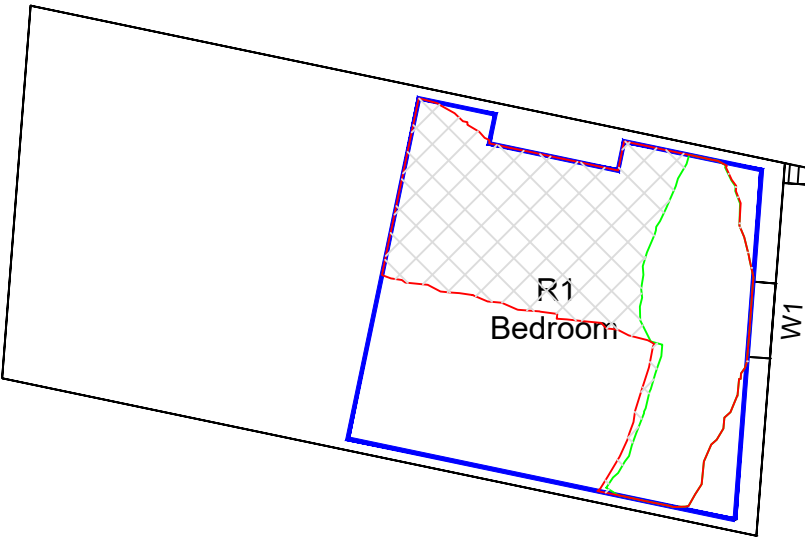
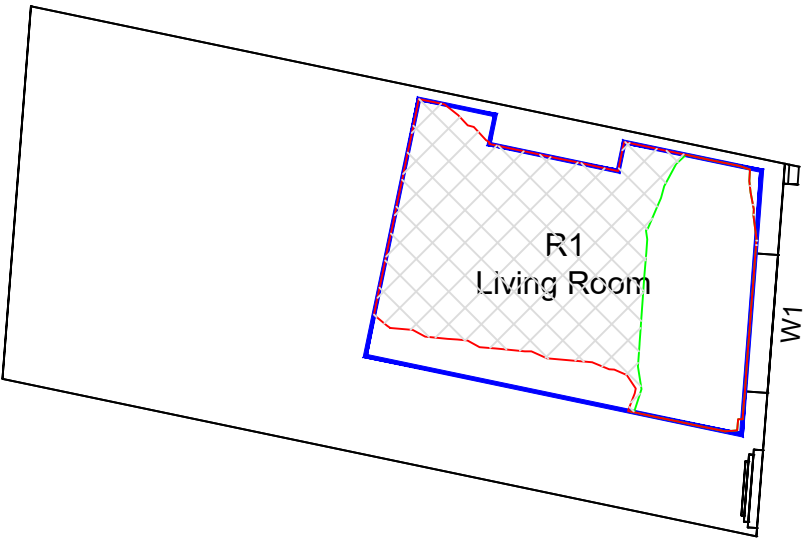
Existing Contour

Square Ft. Grid

SOURCES OF INFORMATION:

EXISTING, SURROUNDING & ANALYSED BUILDINGS
POINT CLOUD
Received on 17/10/2019
Site and aerial photos.

PROPOSED BUILDINGS
CLA
Received on 19/12/2019



REV	DESCRIPTION	DATE
© Copyright Anstey Horne & Co. Ltd This drawing is the property of Anstey Horne & Co. Ltd. All rights reserved. This drawing should not be reproduced without permission. Do not scale from this drawing.		

CLIENT:	EVERTON FOOTBALL CLUB
---------	-----------------------

PROJECT TITLE:	GOODISON PARK STADIUM GOODISON ROAD LIVERPOOL, L4 4EL
----------------	---

SCHEME REF:	SCHEME RECEIVED: 19/12/2019
-------------	-----------------------------

DRAWING TITLE:	DAYLIGHT DISTRIBUTION CONTOURS 41 GOODISON ROAD
----------------	--

MODELLED BY/ DRAWN BY	DATE	SCALE	
MZ/MZ	06/01/2020	1:100	A3

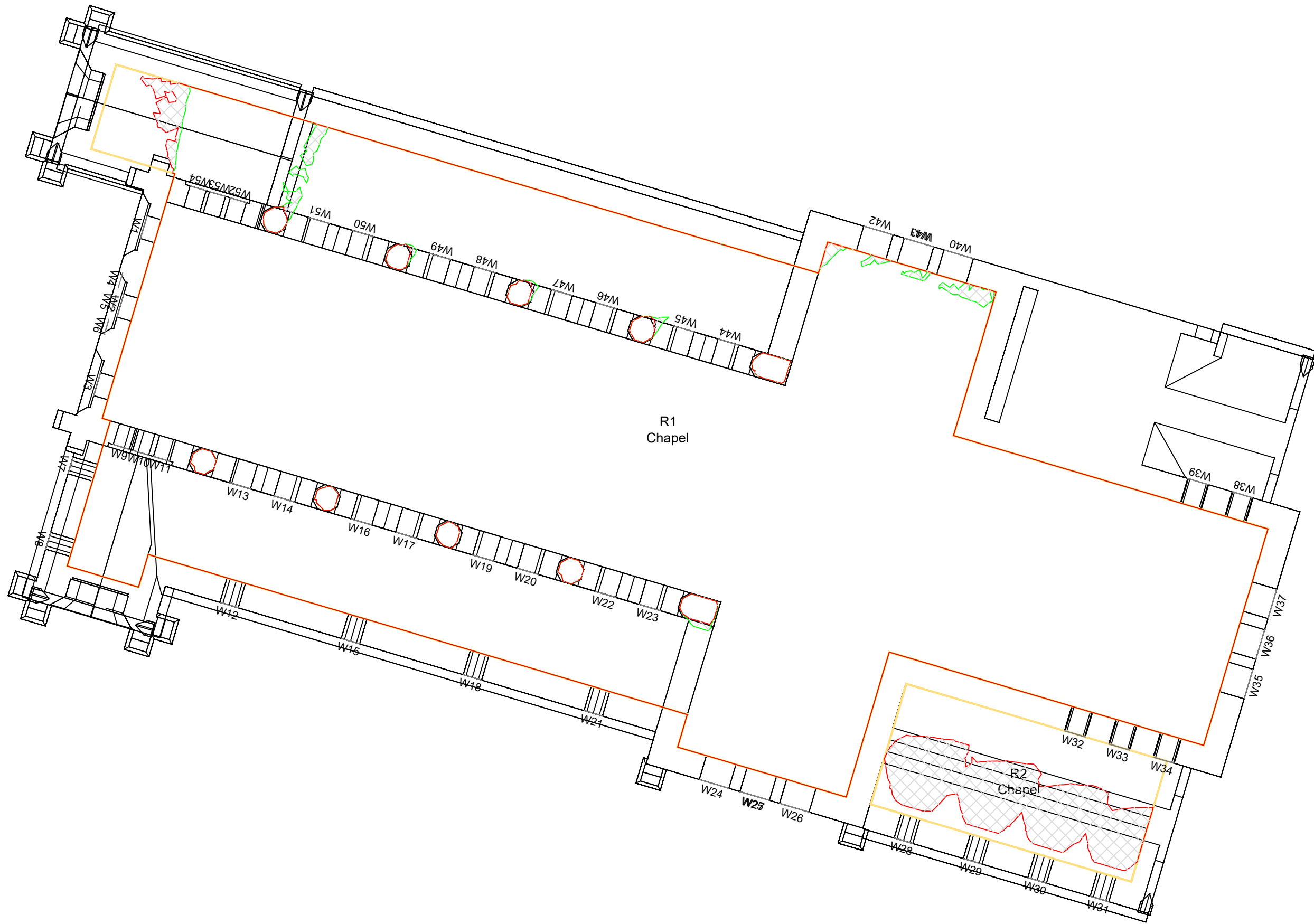
PROJECT No:	RELEASE No:	VERSION No:	DRAWING No:
ROL7692_R01_V01			122-01

GROUND

1ST FLOOR



Daylight & Sunlight



GROUND

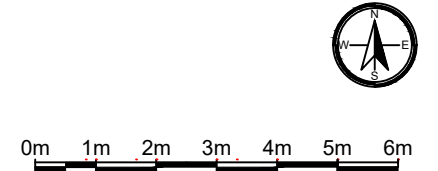
LEGEND:

- Room Layout - Plan/ Inspection
- Room Layout - Notional/ Cellular
- Room Layout - Assumed
- Proposed Contour
- Existing Contour
- Square Ft. Grid

SOURCES OF INFORMATION:

EXISTING, SURROUNDING & ANALYSED BUILDINGS
POINT CLOUD
Received on 17/10/2019
Site and aerial photos.

PROPOSED BUILDINGS
CLA
Received on 19/12/2019



REV	DESCRIPTION	DATE
-----	-------------	------

© Copyright Anstey Horne & Co. Ltd
This drawing is the property of Anstey Horne & Co. Ltd. All rights reserved.
This drawing should not be reproduced without permission.
Do not scale from this drawing.

CLIENT: EVERTON FOOTBALL CLUB

PROJECT TITLE: GOODISON PARK STADIUM
GOODISON ROAD
LIVERPOOL, L4 4EL

SCHEME REF: SCHEME RECEIVED: 19/12/2019

DRAWING TITLE: DAYLIGHT DISTRIBUTION CONTOURS
CHURCH OF SAINT LUKE
THE EVANGELIST

MODELLED BY: / DRAWN BY: DATE: SCALE: 1:125 A3
MZ/MZ 06/01/2020

PROJECT No: RELEASE No: VERSION No: DRAWING No:

ROL7692_R01_V01_124-01

Daylight & Sunlight

LEGEND:

Room Layout - Plan/ Inspection

Room Layout - Notional/ Cellular

Room Layout - Assumed

Proposed Contour

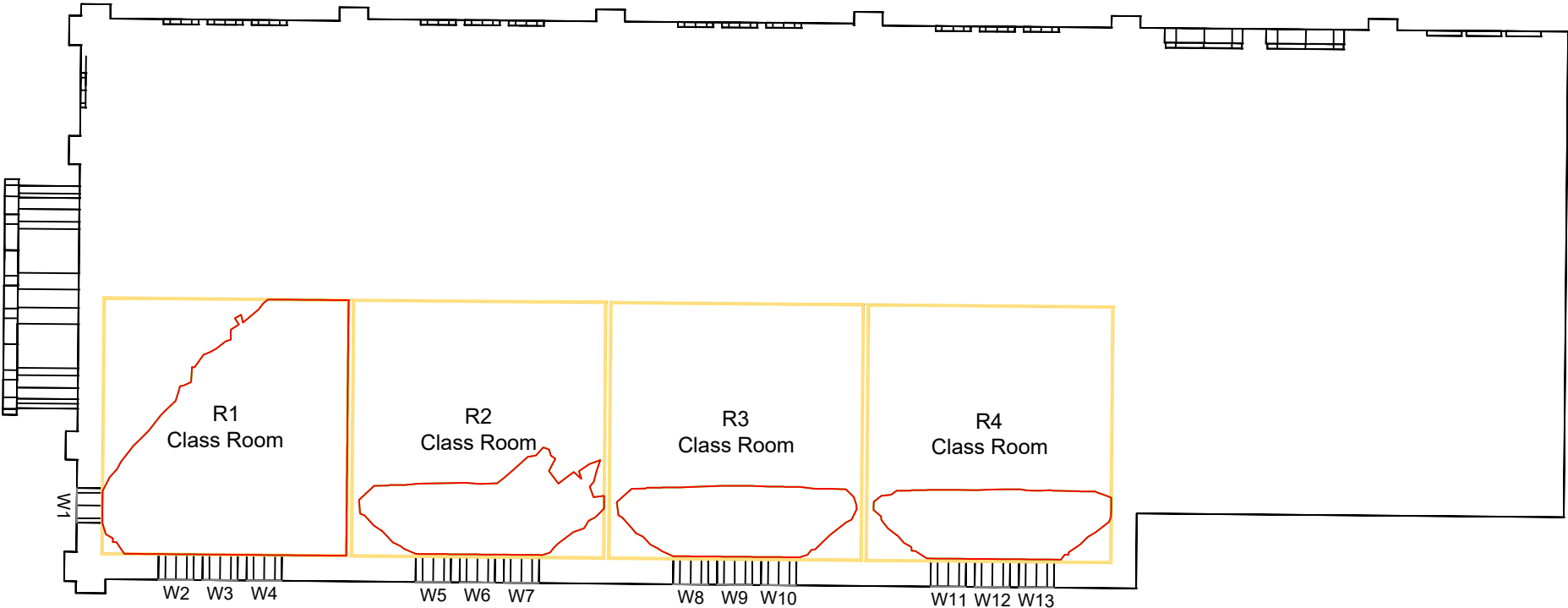
Existing Contour

Square Ft. Grid

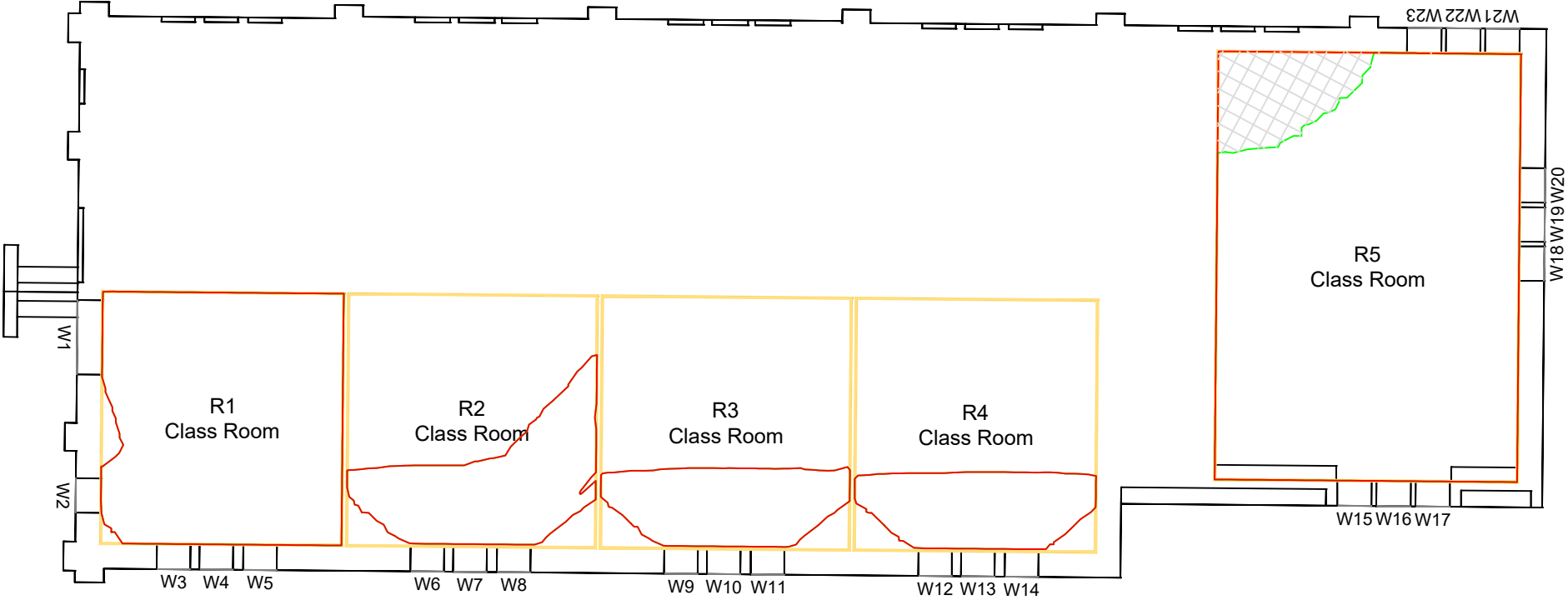
SOURCES OF INFORMATION:

EXISTING, SURROUNDING & ANALYSED BUILDINGS
POINT CLOUD
Received on 17/10/2019
Site and aerial photos.

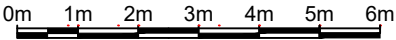
PROPOSED BUILDINGS
CLA
Received on 19/12/2019



GROUND



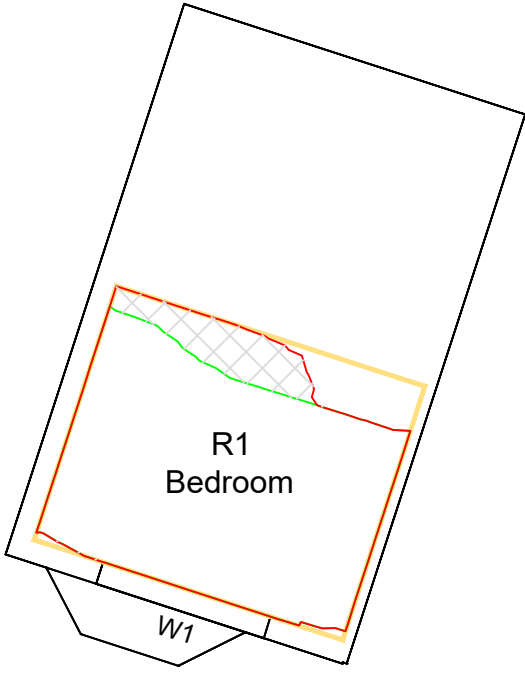
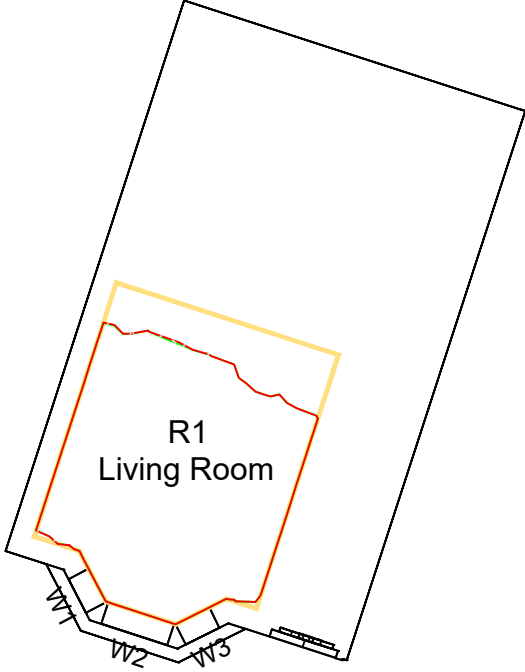
1ST FLOOR



REV	DESCRIPTION	DATE
1	Initial Issue	17/10/2019
2	Revised	19/12/2019
© Copyright Anstey Horne & Co. Ltd This drawing is the property of Anstey Horne & Co. Ltd. All rights reserved. This drawing should not be reproduced without permission. Do not scale from this drawing.		
CLIENT:	EVERTON FOOTBALL CLUB	
PROJECT TITLE:	GOODISON PARK STADIUM GOODISON ROAD LIVERPOOL, L4 4EL	
SCHEME REF:	SCHEME RECEIVED: 19/12/2019	
DRAWING TITLE:	DAYLIGHT DISTRIBUTION CONTOURS LITTLE LUKES PRESCHOOL	
MODELLED BY:/ DRAWN BY:	DATE:	SCALE:
MZ/MZ	06/01/2020	1:125
PROJECT No: RELEASE No: VERSION No: DRAWING No:		
ROL7692_R01_V01_125-01		
Daylight & Sunlight		

GROUND

1ST FLOOR



LEGEND:

Room Layout - Plan/ Inspection

Room Layout - Notional/ Cellular

Room Layout - Assumed

Proposed Contour

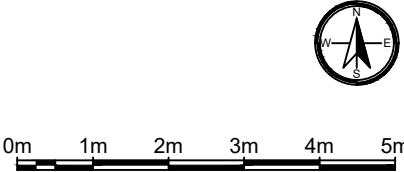
Existing Contour

Square Ft. Grid

SOURCES OF INFORMATION:

EXISTING, SURROUNDING & ANALYSED BUILDINGS
POINT CLOUD
Received on 17/10/2019
Site and aerial photos.

PROPOSED BUILDINGS
CLA
Received on 19/12/2019



REV	DESCRIPTION	DATE
© Copyright Anstey Horne & Co. Ltd This drawing is the property of Anstey Horne & Co. Ltd. All rights reserved. This drawing should not be reproduced without permission. Do not scale from this drawing.		
CLIENT:	EVERTON FOOTBALL CLUB	
PROJECT TITLE:	GOODISON PARK STADIUM GOODISON ROAD LIVERPOOL, L4 4EL	
SCHEME REF:	SCHEME RECEIVED: 19/12/2019	
DRAWING TITLE:	DAYLIGHT DISTRIBUTION CONTOURS 5 GWLADYS STREET	
MODELLED BY:/ DRAWN BY: MZ/MZ	DATE: 06/01/2020	SCALE: 1:100
		A3
PROJECT No:	RELEASE No:	VERSION No: DRAWING No:
ROL7692_R01_V01_		126-01
Daylight & Sunlight		

LEGEND:

Room Layout - Plan/ Inspection

Room Layout - Notional/ Cellular

Room Layout - Assumed

Proposed Contour

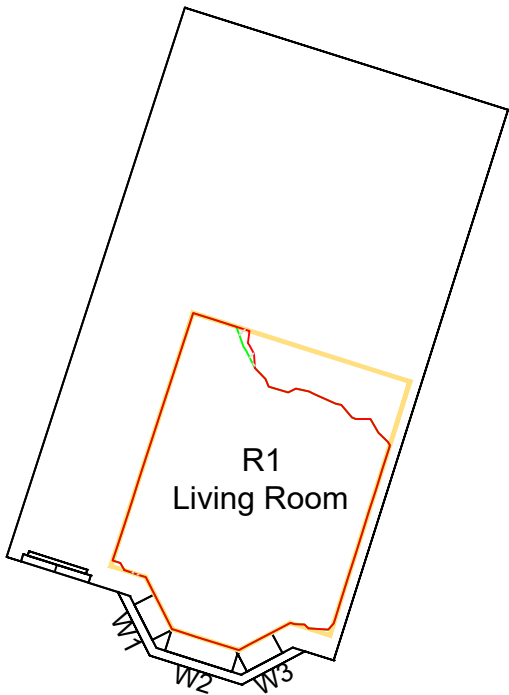
Existing Contour

Square Ft. Grid

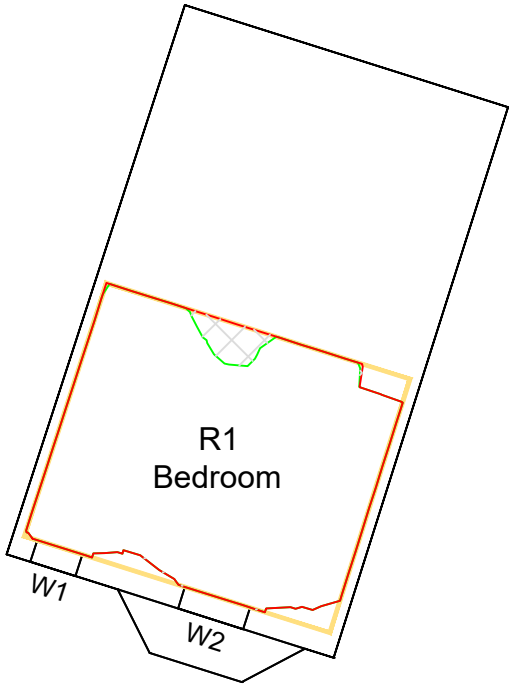
SOURCES OF INFORMATION:

EXISTING, SURROUNDING & ANALYSED BUILDINGS
POINT CLOUD
Received on 17/10/2019
Site and aerial photos.

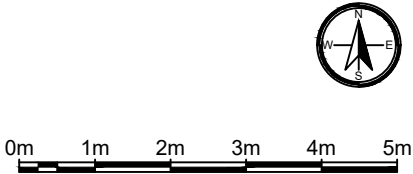
PROPOSED BUILDINGS
CLA
Received on 19/12/2019



GROUND



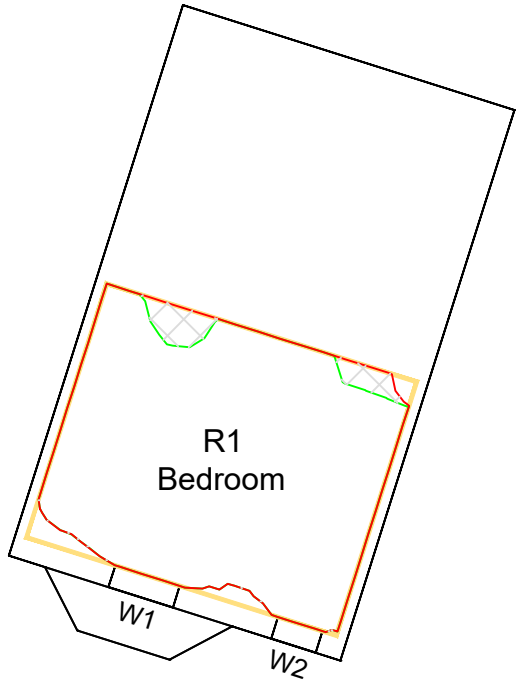
1ST FLOOR



REV	DESCRIPTION	DATE
© Copyright Anstey Horne & Co. Ltd This drawing is the property of Anstey Horne & Co. Ltd. All rights reserved. This drawing should not be reproduced without permission. Do not scale from this drawing.		
CLIENT: EVERTON FOOTBALL CLUB		
PROJECT TITLE: GOODISON PARK STADIUM GOODISON ROAD LIVERPOOL, L4 4EL		
SCHEME REF: SCHEME RECEIVED: 19/12/2019		
DRAWING TITLE: DAYLIGHT DISTRIBUTION CONTOURS 7 GWLADYS STREET		
MODELLED BY: / DRAWN BY: MZ/MZ	DATE: 06/01/2020	SCALE: 1:100
PROJECT No: RELEASE No: VERSION No: DRAWING No:		A3
ROL7692_R01_V01_127-01		
Daylight & Sunlight		

GROUND

1ST FLOOR



LEGEND:

Room Layout - Plan/ Inspection

Room Layout - Notional/ Cellular

Room Layout - Assumed

Proposed Contour

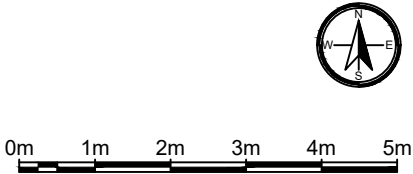
Existing Contour

Square Ft. Grid

SOURCES OF INFORMATION:

EXISTING, SURROUNDING & ANALYSED BUILDINGS
POINT CLOUD
Received on 17/10/2019
Site and aerial photos.

PROPOSED BUILDINGS
CLA
Received on 19/12/2019



REV	DESCRIPTION	DATE
© Copyright Anstey Horne & Co. Ltd This drawing is the property of Anstey Horne & Co. Ltd. All rights reserved. This drawing should not be reproduced without permission. Do not scale from this drawing.		
CLIENT:	EVERTON FOOTBALL CLUB	
PROJECT TITLE:	GOODISON PARK STADIUM GOODISON ROAD LIVERPOOL, L4 4EL	
SCHEME REF:	SCHEME RECEIVED: 19/12/2019	
DRAWING TITLE:	DAYLIGHT DISTRIBUTION CONTOURS 9 GWLADYS STREET	
MODELLED BY:/ DRAWN BY: MZ/MZ	DATE: 06/01/2020	SCALE: 1:100
		A3
PROJECT No:	RELEASE No:	VERSION No: DRAWING No:
ROL7692_R01_V01_128-01		
Daylight & Sunlight		

LEGEND:

Room Layout - Plan/ Inspection

Room Layout - Notional/ Cellular

Room Layout - Assumed

Proposed Contour

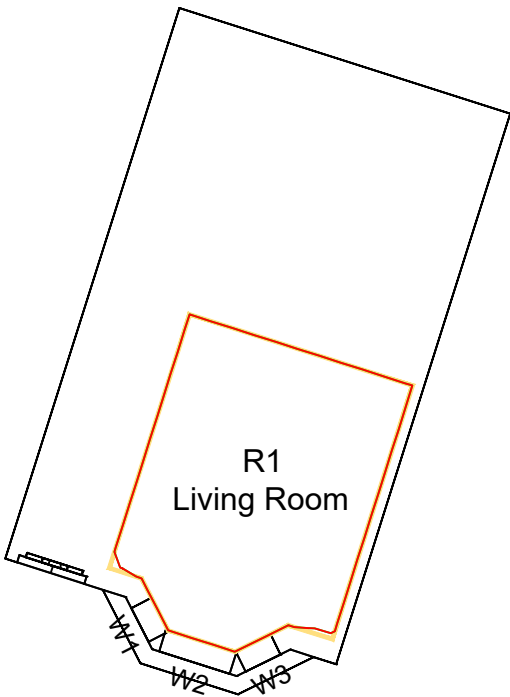
Existing Contour

Square Ft. Grid

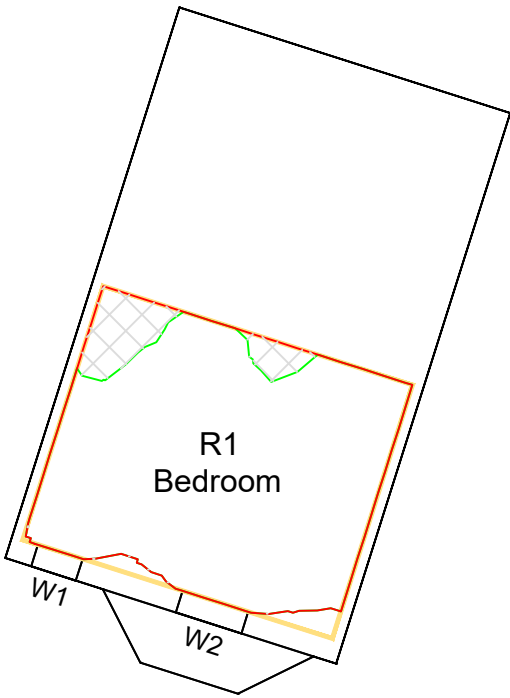
SOURCES OF INFORMATION:

EXISTING, SURROUNDING & ANALYSED BUILDINGS
POINT CLOUD
Received on 17/10/2019
Site and aerial photos.

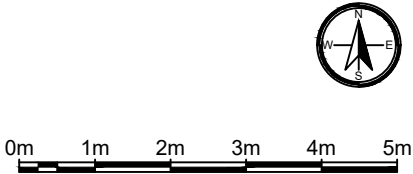
PROPOSED BUILDINGS
CLA
Received on 19/12/2019



GROUND



1ST FLOOR



REV	DESCRIPTION	DATE
© Copyright Anstey Horne & Co. Ltd This drawing is the property of Anstey Horne & Co. Ltd. All rights reserved. This drawing should not be reproduced without permission. Do not scale from this drawing.		
CLIENT: EVERTON FOOTBALL CLUB		
PROJECT TITLE: GOODISON PARK STADIUM GOODISON ROAD LIVERPOOL, L4 4EL		
SCHEME REF: SCHEME RECEIVED: 19/12/2019		
DRAWING TITLE: DAYLIGHT DISTRIBUTION CONTOURS 11 GWLADYS STREET		
MODELLED BY: / DRAWN BY: MZ/MZ	DATE: 06/01/2020	SCALE: 1:100
PROJECT No: RELEASE No: VERSION No: DRAWING No:		A3
ROL7692_R01_V01_129-01		
Daylight & Sunlight		

LEGEND:

- Room Layout - Plan/ Inspection
- Room Layout - Notional/ Cellular
- Room Layout - Assumed
- Proposed Contour
- Existing Contour
- Square Ft. Grid

SOURCES OF INFORMATION:

EXISTING, SURROUNDING & ANALYSED BUILDINGS
POINT CLOUD
Received on 17/10/2019

Site and aerial photos.

PROPOSED BUILDINGS
CLA
Received on 19/12/2019



0m 1m 2m 3m 4m 5m

REV	DESCRIPTION	DATE
© Copyright Anstey Horne & Co. Ltd This drawing is the property of Anstey Horne & Co. Ltd. All rights reserved. This drawing should not be reproduced without permission. Do not scale from this drawing.		

CLIENT:	EVERTON FOOTBALL CLUB
---------	-----------------------

PROJECT TITLE:	GOODISON PARK STADIUM GOODISON ROAD LIVERPOOL, L4 4EL
----------------	---

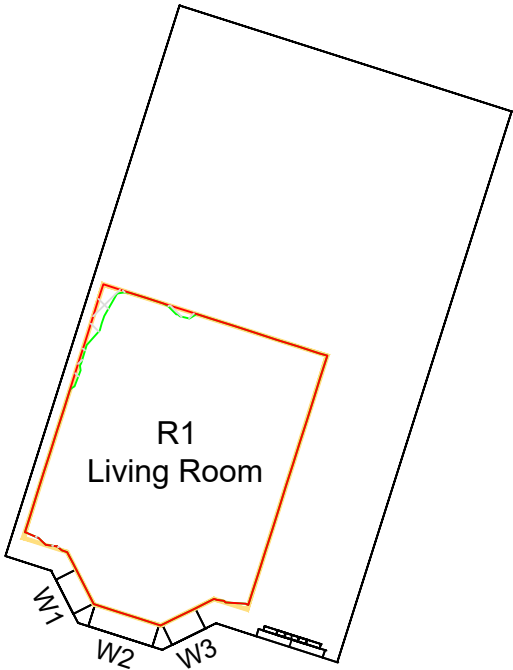
SCHEME REF:	SCHEME RECEIVED: 19/12/2019
-------------	-----------------------------

DRAWING TITLE:	DAYLIGHT DISTRIBUTION CONTOURS 13 GWLADYS STREET
----------------	---

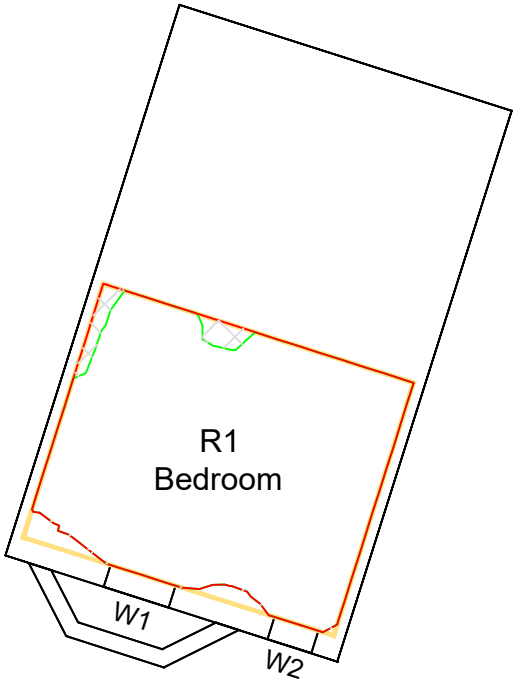
MODELLED BY:/ DRAWN BY	DATE:	SCALE:	A3
MZ/MZ	06/01/2020	1:100	

PROJECT No:	RELEASE No:	VERSION No:	DRAWING No:
ROL7692_R01_V01_			130-01

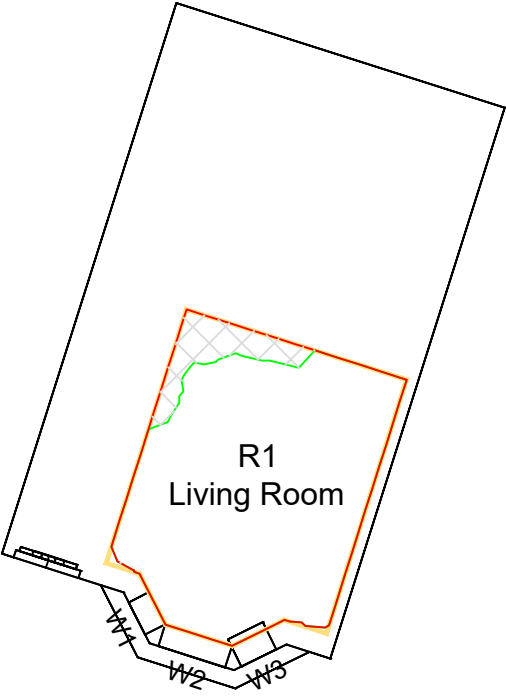
Daylight & Sunlight



GROUND



1ST FLOOR



LEGEND:

	Room Layout - Plan/ Inspection		Proposed Contour
	Room Layout - Notional/ Cellular		Existing Contour
	Room Layout - Assumed		Square Ft. Grid

SOURCES OF INFORMATION:

EXISTING, SURROUNDING & ANALYSED BUILDINGS
POINT CLOUD
Received on 17/10/2019
Site and aerial photos.

PROPOSED BUILDINGS
CLA
Received on 19/12/2019



REV	DESCRIPTION	DATE
© Copyright Anstey Horne & Co. Ltd This drawing is the property of Anstey Horne & Co. Ltd. All rights reserved. This drawing should not be reproduced without permission. Do not scale from this drawing.		
CLIENT:	EVERTON FOOTBALL CLUB	
PROJECT TITLE:	GOODISON PARK STADIUM GOODISON ROAD LIVERPOOL, L4 4EL	
SCHEME REF:	SCHEME RECEIVED: 19/12/2019	
DRAWING TITLE:	DAYLIGHT DISTRIBUTION CONTOURS 15 GWLADYS STREET	
MODELLED BY:/ DRAWN BY	DATE:	SCALE: 1:100
MZ/MZ	06/01/2020	A3
PROJECT No:	RELEASE No:	VERSION No:
ROL7692_R01_V01		131-01
Daylight & Sunlight		

LEGEND:

- Room Layout - Plan/ Inspection
- Room Layout - Notional/ Cellular
- Room Layout - Assumed
- Proposed Contour
- Existing Contour
- Square Ft. Grid

SOURCES OF INFORMATION:

EXISTING, SURROUNDING & ANALYSED BUILDINGS
POINT CLOUD
Received on 17/10/2019

Site and aerial photos.

PROPOSED BUILDINGS
CLA
Received on 19/12/2019



0m 1m 2m 3m 4m 5m

REV	DESCRIPTION	DATE
© Copyright Anstey Horne & Co. Ltd This drawing is the property of Anstey Horne & Co. Ltd. All rights reserved. This drawing should not be reproduced without permission. Do not scale from this drawing.		

CLIENT:	EVERTON FOOTBALL CLUB
---------	-----------------------

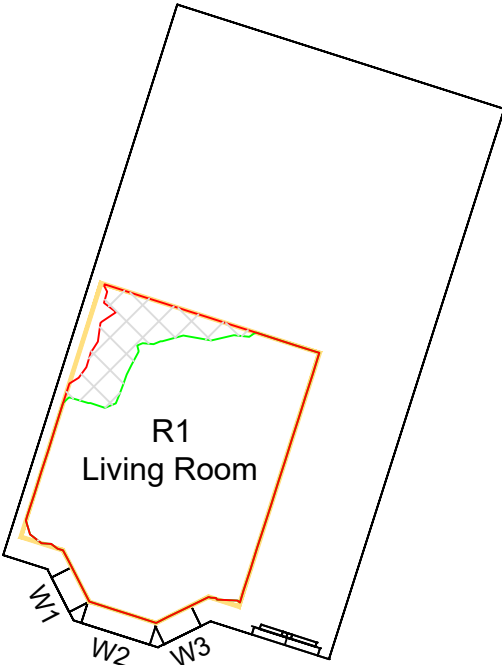
PROJECT TITLE:	GOODISON PARK STADIUM GOODISON ROAD LIVERPOOL, L4 4EL
----------------	---

SCHEME REF:	SCHEME RECEIVED: 19/12/2019
-------------	-----------------------------

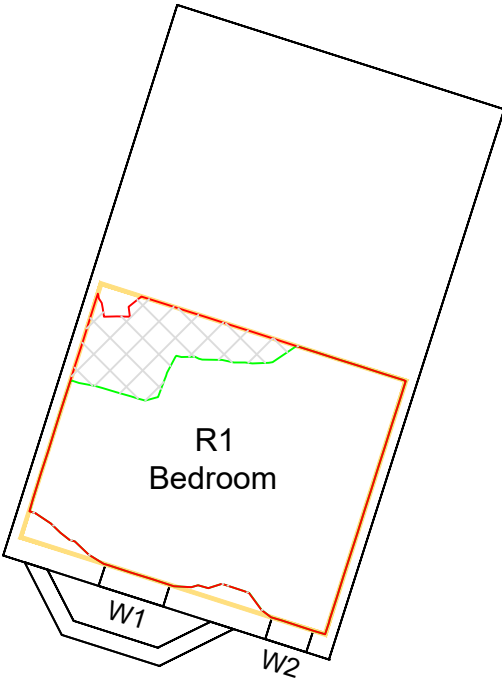
DRAWING TITLE:	DAYLIGHT DISTRIBUTION CONTOURS 17 GWLADYS STREET
----------------	---

MODELLED BY:/ DRAWN BY	DATE:	SCALE:	A3
MZ/MZ	06/01/2020	1:100	

PROJECT No:	RELEASE No:	VERSION No:	DRAWING No:
ROL7692_R01_V01_			132-01



GROUND



1ST FLOOR

LEGEND:

Room Layout - Plan/ Inspection

Room Layout - Notional/ Cellular

Room Layout - Assumed

Proposed Contour

Existing Contour

Square Ft. Grid

SOURCES OF INFORMATION:

EXISTING, SURROUNDING & ANALYSED BUILDINGS
POINT CLOUD
Received on 17/10/2019

Site and aerial photos.

PROPOSED BUILDINGS
CLA
Received on 19/12/2019



REV	DESCRIPTION	DATE
© Copyright Anstey Horne & Co. Ltd This drawing is the property of Anstey Horne & Co. Ltd. All rights reserved. This drawing should not be reproduced without permission. Do not scale from this drawing.		

CLIENT:	EVERTON FOOTBALL CLUB
---------	-----------------------

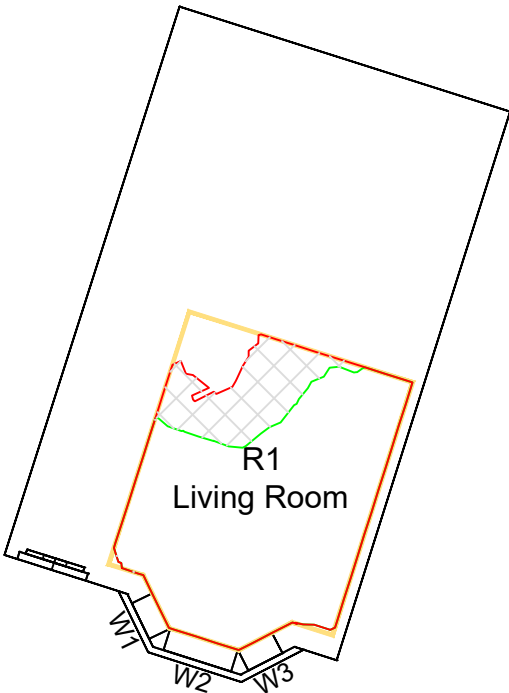
PROJECT TITLE:	GOODISON PARK STADIUM GOODISON ROAD LIVERPOOL, L4 4EL
----------------	---

SCHEME REF:	SCHEME RECEIVED: 19/12/2019
-------------	-----------------------------

DRAWING TITLE:	DAYLIGHT DISTRIBUTION CONTOURS 19 GWLADYS STREET
----------------	---

MODELLED BY:/ DRAWN BY	DATE:	SCALE:	1:100	A3
MZ/MZ	06/01/2020			

PROJECT No:	RELEASE No:	VERSION No:	DRAWING No:
ROL7692_R01_V01_			133-01



GROUND



1ST FLOOR

LEGEND:

Room Layout - Plan/ Inspection

Room Layout - Notional/ Cellular

Room Layout - Assumed

Proposed Contour

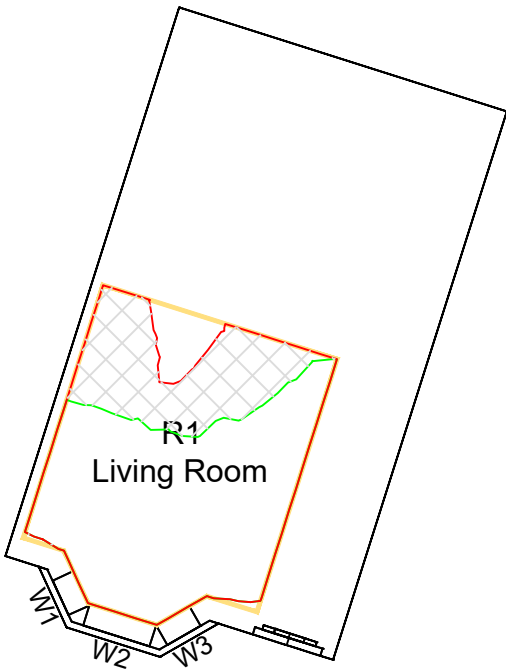
Existing Contour

Square Ft. Grid

SOURCES OF INFORMATION:

EXISTING, SURROUNDING & ANALYSED BUILDINGS
POINT CLOUD
Received on 17/10/2019
Site and aerial photos.

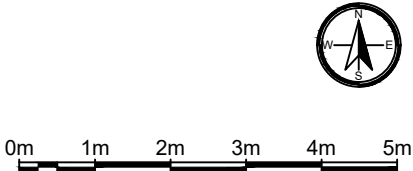
PROPOSED BUILDINGS
CLA
Received on 19/12/2019



GROUND



1ST FLOOR



REV	DESCRIPTION	DATE
© Copyright Anstey Horne & Co. Ltd This drawing is the property of Anstey Horne & Co. Ltd. All rights reserved. This drawing should not be reproduced without permission. Do not scale from this drawing.		
CLIENT:	EVERTON FOOTBALL CLUB	
PROJECT TITLE:	GOODISON PARK STADIUM GOODISON ROAD LIVERPOOL, L4 4EL	
SCHEME REF:	SCHEME RECEIVED: 19/12/2019	
DRAWING TITLE:	DAYLIGHT DISTRIBUTION CONTOURS 21 GWLADYS STREET	
MODELLED BY:/ DRAWN BY: MZ/MZ	DATE: 06/01/2020	SCALE: 1:100
		A3
PROJECT No:	RELEASE No:	VERSION No: DRAWING No:
ROL7692_R01_V01_		134-01
Daylight & Sunlight		

LEGEND:

Room Layout - Plan/ Inspection

Room Layout - Notional/ Cellular

Room Layout - Assumed

Proposed Contour

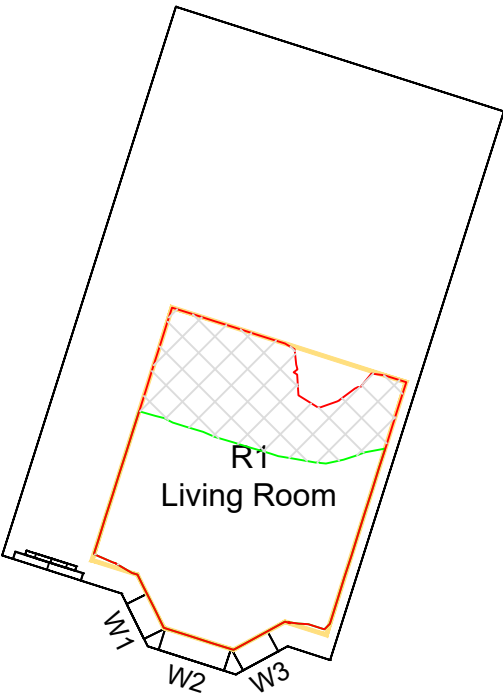
Existing Contour

Square Ft. Grid

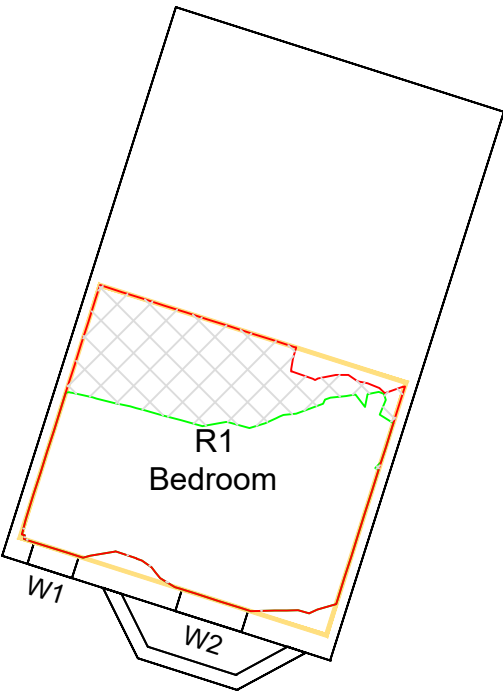
SOURCES OF INFORMATION:

EXISTING, SURROUNDING & ANALYSED BUILDINGS
POINT CLOUD
Received on 17/10/2019
Site and aerial photos.

PROPOSED BUILDINGS
CLA
Received on 19/12/2019



GROUND



1ST FLOOR



REV	DESCRIPTION	DATE
© Copyright Anstey Horne & Co. Ltd This drawing is the property of Anstey Horne & Co. Ltd. All rights reserved. This drawing should not be reproduced without permission. Do not scale from this drawing.		
CLIENT:	EVERTON FOOTBALL CLUB	
PROJECT TITLE:	GOODISON PARK STADIUM GOODISON ROAD LIVERPOOL, L4 4EL	
SCHEME REF:	SCHEME RECEIVED: 19/12/2019	
DRAWING TITLE:	DAYLIGHT DISTRIBUTION CONTOURS 23 GWLADYS STREET	
MODELLED BY:/ DRAWN BY	DATE:	SCALE: 1:100
MZ/MZ	06/01/2020	A3
PROJECT No:	RELEASE No:	VERSION No:
ROL7692_R01_V01		135-01
Daylight & Sunlight		

LEGEND:

Room Layout - Plan/ Inspection

Room Layout - Notional/ Cellular

Room Layout - Assumed

Proposed Contour

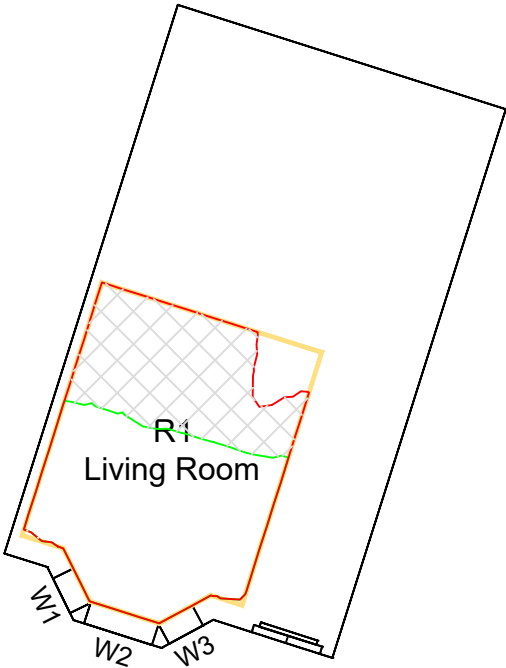
Existing Contour

Square Ft. Grid

SOURCES OF INFORMATION:

EXISTING, SURROUNDING & ANALYSED BUILDINGS
POINT CLOUD
Received on 17/10/2019
Site and aerial photos.

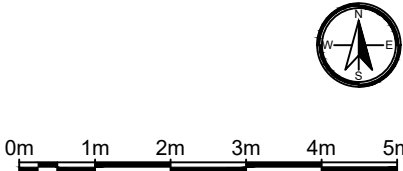
PROPOSED BUILDINGS
CLA
Received on 19/12/2019



GROUND



1ST FLOOR



REV	DESCRIPTION	DATE
© Copyright Anstey Horne & Co. Ltd This drawing is the property of Anstey Horne & Co. Ltd. All rights reserved. This drawing should not be reproduced without permission. Do not scale from this drawing.		
CLIENT:	EVERTON FOOTBALL CLUB	
PROJECT TITLE:	GOODISON PARK STADIUM GOODISON ROAD LIVERPOOL, L4 4EL	
SCHEME REF:	SCHEME RECEIVED: 19/12/2019	
DRAWING TITLE:	DAYLIGHT DISTRIBUTION CONTOURS 25 GWLADYS STREET	
MODELLED BY:/ DRAWN BY: MZ/MZ	DATE: 06/01/2020	SCALE: 1:100
		A3
PROJECT No:	RELEASE No:	VERSION No: DRAWING No:
ROL7692_R01_V01_		136-01
Daylight & Sunlight		

LEGEND:

Room Layout - Plan/ Inspection

Room Layout - Notional/ Cellular

Room Layout - Assumed

Proposed Contour

Existing Contour

Square Ft. Grid

SOURCES OF INFORMATION:

EXISTING, SURROUNDING & ANALYSED BUILDINGS
POINT CLOUD
Received on 17/10/2019

Site and aerial photos.

PROPOSED BUILDINGS
CLA
Received on 19/12/2019



REV	DESCRIPTION	DATE
© Copyright Anstey Horne & Co. Ltd This drawing is the property of Anstey Horne & Co. Ltd. All rights reserved. This drawing should not be reproduced without permission. Do not scale from this drawing.		

CLIENT:	EVERTON FOOTBALL CLUB
---------	-----------------------

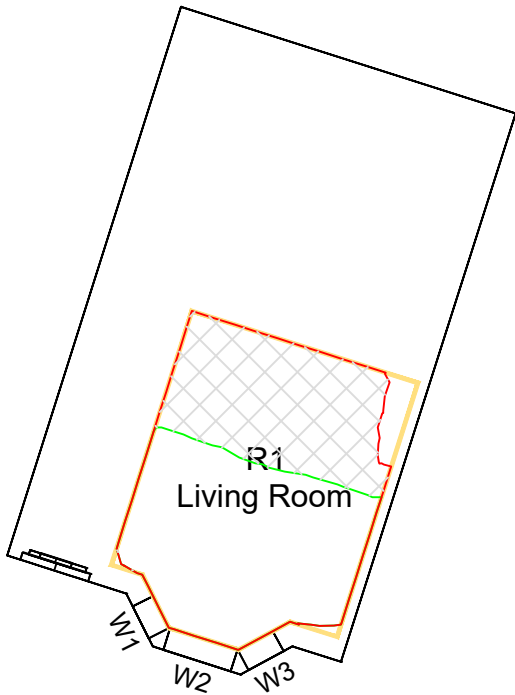
PROJECT TITLE:	GOODISON PARK STADIUM GOODISON ROAD LIVERPOOL, L4 4EL
----------------	---

SCHEME REF:	SCHEME RECEIVED: 19/12/2019
-------------	-----------------------------

DRAWING TITLE:	DAYLIGHT DISTRIBUTION CONTOURS 27 GWLADYS STREET
----------------	---

MODELLED BY:/ DRAWN BY	DATE:	SCALE:	
MZ/MZ	06/01/2020	1:100	A3

PROJECT No:	RELEASE No:	VERSION No:	DRAWING No:
ROL7692_R01_V01			137-01



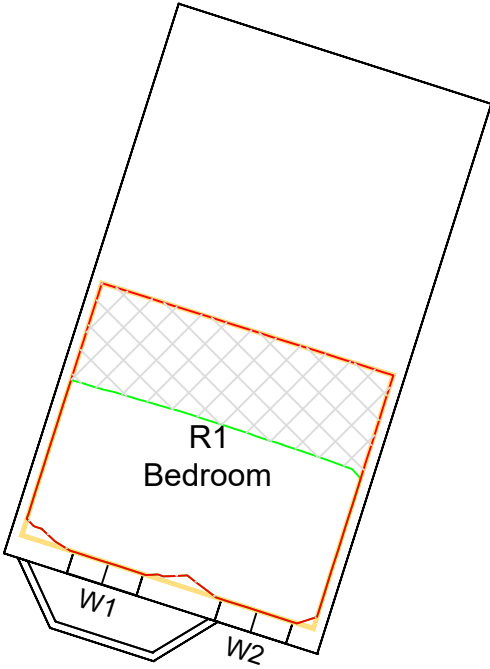
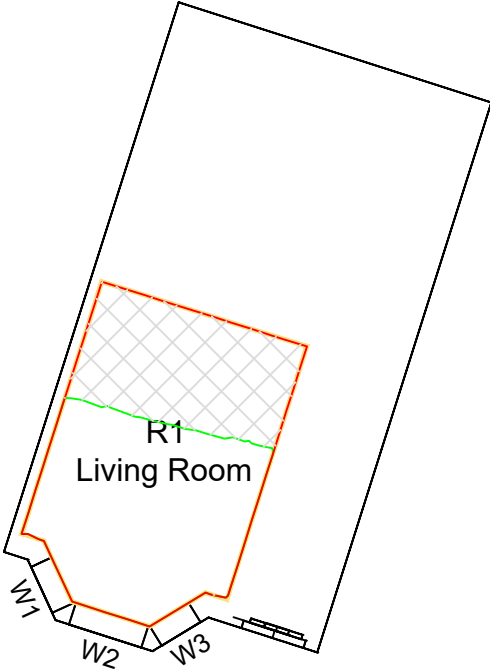
GROUND



1ST FLOOR

GROUND

1ST FLOOR



LEGEND:

Room Layout - Plan/ Inspection

Room Layout - Notional/ Cellular

Room Layout - Assumed

Proposed Contour

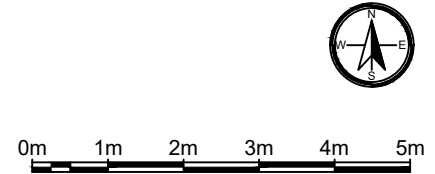
Existing Contour

Square Ft. Grid

SOURCES OF INFORMATION:

EXISTING, SURROUNDING & ANALYSED BUILDINGS
POINT CLOUD
Received on 17/10/2019
Site and aerial photos.

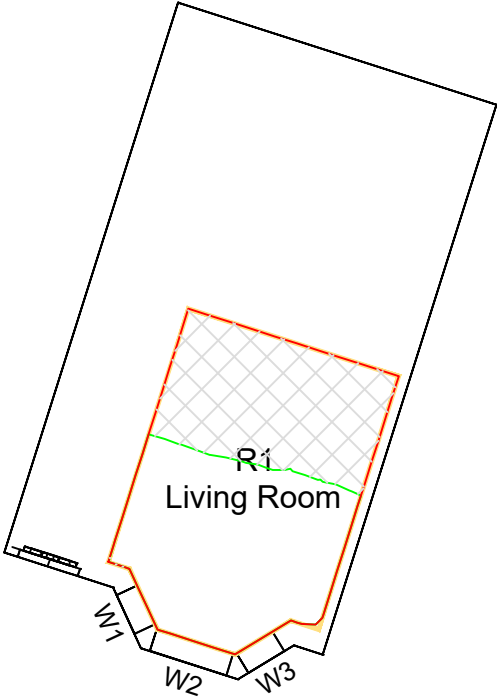
PROPOSED BUILDINGS
CLA
Received on 19/12/2019



REV	DESCRIPTION	DATE
© Copyright Anstey Horne & Co. Ltd This drawing is the property of Anstey Horne & Co. Ltd. All rights reserved. This drawing should not be reproduced without permission. Do not scale from this drawing.		
CLIENT:	EVERTON FOOTBALL CLUB	
PROJECT TITLE:	GOODISON PARK STADIUM GOODISON ROAD LIVERPOOL, L4 4EL	
SCHEME REF:	SCHEME RECEIVED: 19/12/2019	
DRAWING TITLE:	DAYLIGHT DISTRIBUTION CONTOURS 29 GWLADYS STREET	
MODELLED BY:/ DRAWN BY	DATE:	SCALE: 1:100
MZ/MZ	06/01/2020	A3
PROJECT No:	RELEASE No:	VERSION No:
ROL7692_R01_V01		138-01
Daylight & Sunlight		

GROUND

1ST FLOOR



LEGEND:

Room Layout - Plan/ Inspection

Room Layout - Notional/ Cellular

Room Layout - Assumed

Proposed Contour

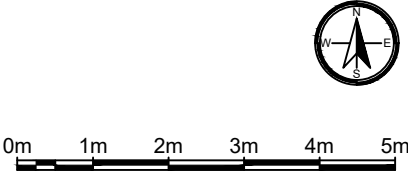
Existing Contour

Square Ft. Grid

SOURCES OF INFORMATION:

EXISTING, SURROUNDING & ANALYSED BUILDINGS
POINT CLOUD
Received on 17/10/2019
Site and aerial photos.

PROPOSED BUILDINGS
CLA
Received on 19/12/2019



REV	DESCRIPTION	DATE
© Copyright Anstey Horne & Co. Ltd This drawing is the property of Anstey Horne & Co. Ltd. All rights reserved. This drawing should not be reproduced without permission. Do not scale from this drawing.		
CLIENT:	EVERTON FOOTBALL CLUB	
PROJECT TITLE:	GOODISON PARK STADIUM GOODISON ROAD LIVERPOOL, L4 4EL	
SCHEME REF:	SCHEME RECEIVED: 19/12/2019	
DRAWING TITLE:	DAYLIGHT DISTRIBUTION CONTOURS 31 GWLADYS STREET	
MODELLED BY:/ DRAWN BY	DATE:	SCALE: 1:100
MZ/MZ	06/01/2020	A3
PROJECT No:	RELEASE No:	VERSION No:
ROL7692_R01_V01		139-01
Daylight & Sunlight		

LEGEND:

- Room Layout - Plan/ Inspection
- Room Layout - Notional/ Cellular
- Room Layout - Assumed
- Proposed Contour
- Existing Contour
- Square Ft. Grid

SOURCES OF INFORMATION:

EXISTING, SURROUNDING & ANALYSED BUILDINGS
POINT CLOUD
Received on 17/10/2019

Site and aerial photos.

PROPOSED BUILDINGS
CLA
Received on 19/12/2019



0m 1m 2m 3m 4m 5m

REV	DESCRIPTION	DATE
© Copyright Anstey Horne & Co. Ltd This drawing is the property of Anstey Horne & Co. Ltd. All rights reserved. This drawing should not be reproduced without permission. Do not scale from this drawing.		

CLIENT:	EVERTON FOOTBALL CLUB
---------	-----------------------

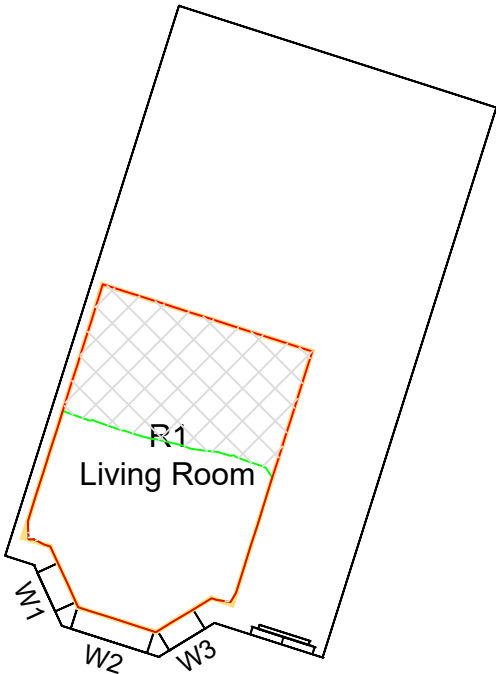
PROJECT TITLE:	GOODISON PARK STADIUM GOODISON ROAD LIVERPOOL, L4 4EL
----------------	---

SCHEME REF:	SCHEME RECEIVED: 19/12/2019
-------------	-----------------------------

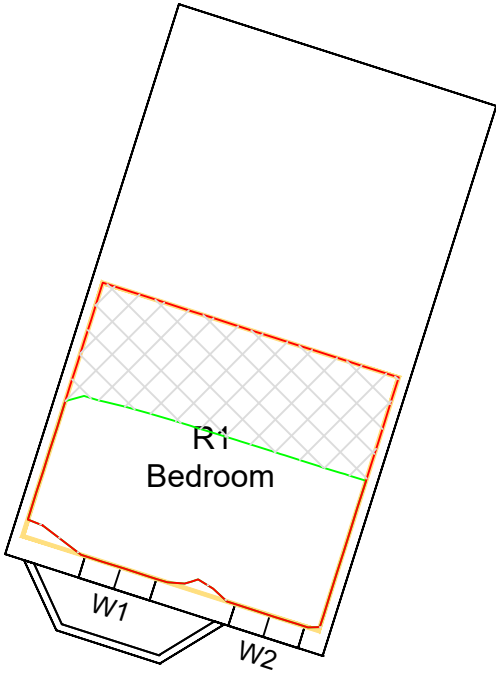
DRAWING TITLE:	DAYLIGHT DISTRIBUTION CONTOURS 33 GWLADYS STREET
----------------	---

MODELLED BY:/ DRAWN BY	DATE:	SCALE:	A3
MZ/MZ	06/01/2020	1:100	

PROJECT No:	RELEASE No:	VERSION No:	DRAWING No:
ROL7692_R01_V01			140-01



GROUND



1ST FLOOR

LEGEND:

Room Layout - Plan/ Inspection

Room Layout - Notional/ Cellular

Room Layout - Assumed

Proposed Contour

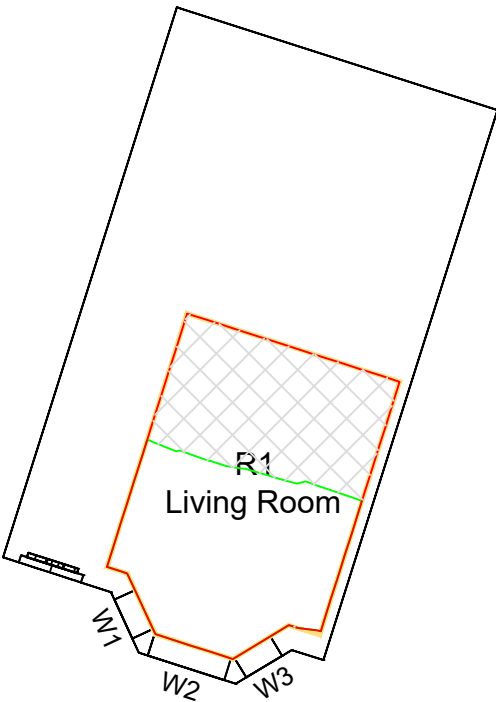
Existing Contour

Square Ft. Grid

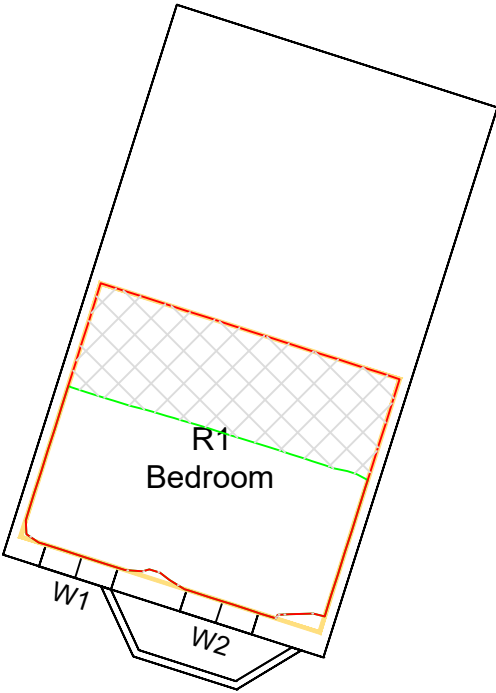
SOURCES OF INFORMATION:

EXISTING, SURROUNDING & ANALYSED BUILDINGS
POINT CLOUD
Received on 17/10/2019
Site and aerial photos.

PROPOSED BUILDINGS
CLA
Received on 19/12/2019



GROUND



1ST FLOOR



REV	DESCRIPTION	DATE
© Copyright Anstey Horne & Co. Ltd This drawing is the property of Anstey Horne & Co. Ltd. All rights reserved. This drawing should not be reproduced without permission. Do not scale from this drawing.		

CLIENT:	EVERTON FOOTBALL CLUB
---------	-----------------------

PROJECT TITLE:	GOODISON PARK STADIUM GOODISON ROAD LIVERPOOL, L4 4EL
----------------	---

SCHEME REF:	SCHEME RECEIVED: 19/12/2019
-------------	-----------------------------

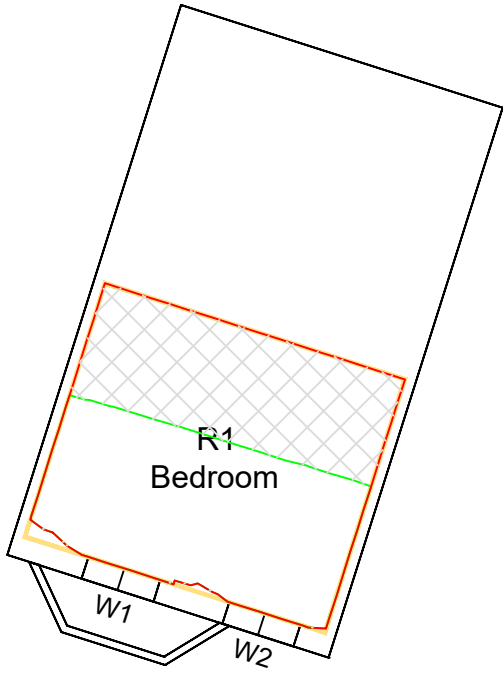
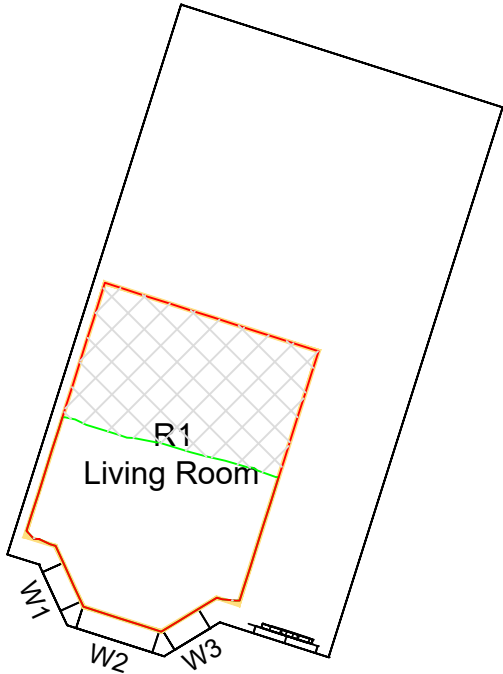
DRAWING TITLE:	DAYLIGHT DISTRIBUTION CONTOURS 35 GWLADYS STREET
----------------	---

MODELLED BY:/ DRAWN BY	DATE:	SCALE:	
MZ/MZ	06/01/2020	1:100	A3

PROJECT No:	RELEASE No:	VERSION No:	DRAWING No:
ROL7692_R01_V01			141-01

GROUND

1ST FLOOR



LEGEND:

Room Layout - Plan/ Inspection

Room Layout - Notional/ Cellular

Room Layout - Assumed

Proposed Contour

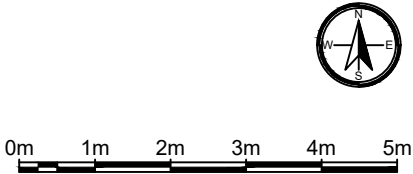
Existing Contour

Square Ft. Grid

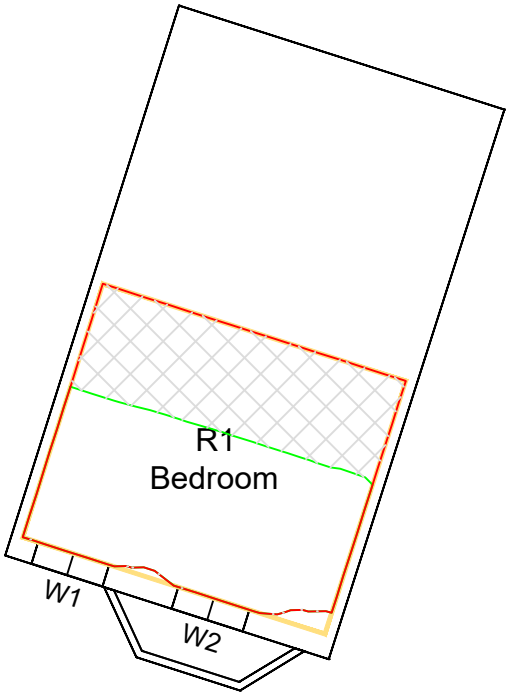
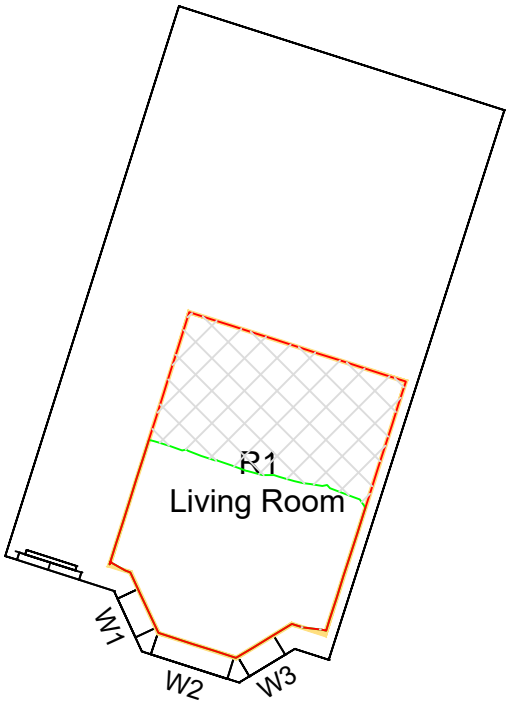
SOURCES OF INFORMATION:

EXISTING, SURROUNDING & ANALYSED BUILDINGS
POINT CLOUD
Received on 17/10/2019
Site and aerial photos.

PROPOSED BUILDINGS
CLA
Received on 19/12/2019



REV	DESCRIPTION	DATE
© Copyright Anstey Horne & Co. Ltd This drawing is the property of Anstey Horne & Co. Ltd. All rights reserved. This drawing should not be reproduced without permission. Do not scale from this drawing.		
CLIENT:	EVERTON FOOTBALL CLUB	
PROJECT TITLE:	GOODISON PARK STADIUM GOODISON ROAD LIVERPOOL, L4 4EL	
SCHEME REF:	SCHEME RECEIVED: 19/12/2019	
DRAWING TITLE:	DAYLIGHT DISTRIBUTION CONTOURS 37 GWLADYS STREET	
MODELLED BY:/ DRAWN BY	DATE:	SCALE: 1:100
MZ/MZ	06/01/2020	A3
PROJECT No:	RELEASE No:	VERSION No:
ROL7692_R01_V01		142-01
Daylight & Sunlight		



LEGEND:

Room Layout - Plan/ Inspection

Room Layout - Notional/ Cellular

Room Layout - Assumed

Proposed Contour

Existing Contour

Square Ft. Grid

SOURCES OF INFORMATION:

EXISTING, SURROUNDING & ANALYSED BUILDINGS
POINT CLOUD
Received on 17/10/2019
Site and aerial photos.

PROPOSED BUILDINGS
CLA
Received on 19/12/2019



REV	DESCRIPTION	DATE
© Copyright Anstey Horne & Co. Ltd This drawing is the property of Anstey Horne & Co. Ltd. All rights reserved. This drawing should not be reproduced without permission. Do not scale from this drawing.		
CLIENT:	EVERTON FOOTBALL CLUB	
PROJECT TITLE:	GOODISON PARK STADIUM GOODISON ROAD LIVERPOOL, L4 4EL	
SCHEME REF:	SCHEME RECEIVED: 19/12/2019	
DRAWING TITLE:	DAYLIGHT DISTRIBUTION CONTOURS 39 GWLADYS STREET	
MODELLED BY:/ DRAWN BY: MZ/MZ	DATE: 06/01/2020	SCALE: 1:100
PROJECT No: RELEASE No: VERSION No: DRAWING No:		A3
ROL7692_R01_V01_143-01		
Daylight & Sunlight		

LEGEND:

- Room Layout - Plan/ Inspection
- Room Layout - Notional/ Cellular
- Room Layout - Assumed
- Proposed Contour
- Existing Contour
- Square Ft. Grid

SOURCES OF INFORMATION:

EXISTING, SURROUNDING & ANALYSED BUILDINGS
POINT CLOUD
Received on 17/10/2019

Site and aerial photos.

PROPOSED BUILDINGS
CLA
Received on 19/12/2019



0m 1m 2m 3m 4m 5m

REV	DESCRIPTION	DATE
© Copyright Anstey Horne & Co. Ltd This drawing is the property of Anstey Horne & Co. Ltd. All rights reserved. This drawing should not be reproduced without permission. Do not scale from this drawing.		

CLIENT:	EVERTON FOOTBALL CLUB
---------	-----------------------

PROJECT TITLE:	GOODISON PARK STADIUM GOODISON ROAD LIVERPOOL, L4 4EL
----------------	---

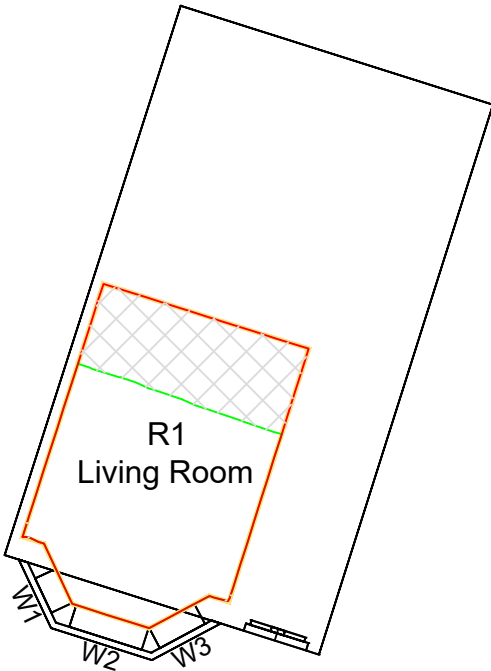
SCHEME REF:	SCHEME RECEIVED: 19/12/2019
-------------	-----------------------------

DRAWING TITLE:	DAYLIGHT DISTRIBUTION CONTOURS 41 GWLADYS STREET
----------------	---

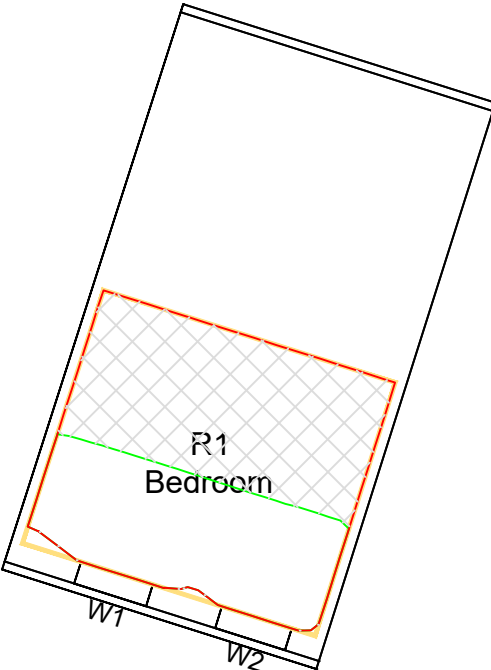
MODELLED BY:/ DRAWN BY	DATE:	SCALE:	
MZ/MZ	06/01/2020	1:100	A3

PROJECT No:	RELEASE No:	VERSION No:	DRAWING No:
ROL7692_R01_V01_			144-01

Daylight & Sunlight



GROUND



1ST FLOOR

LEGEND:

Room Layout - Plan/ Inspection

Room Layout - Notional/ Cellular

Room Layout - Assumed

Proposed Contour

Existing Contour

Square Ft. Grid

SOURCES OF INFORMATION:

EXISTING, SURROUNDING & ANALYSED BUILDINGS
POINT CLOUD
Received on 17/10/2019
Site and aerial photos.

PROPOSED BUILDINGS
CLA
Received on 19/12/2019



REV	DESCRIPTION	DATE
© Copyright Anstey Horne & Co. Ltd This drawing is the property of Anstey Horne & Co. Ltd. All rights reserved. This drawing should not be reproduced without permission. Do not scale from this drawing.		

CLIENT:	EVERTON FOOTBALL CLUB
---------	-----------------------

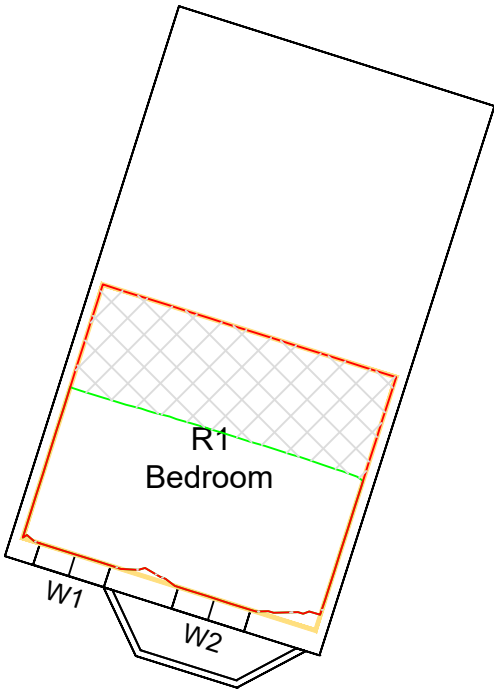
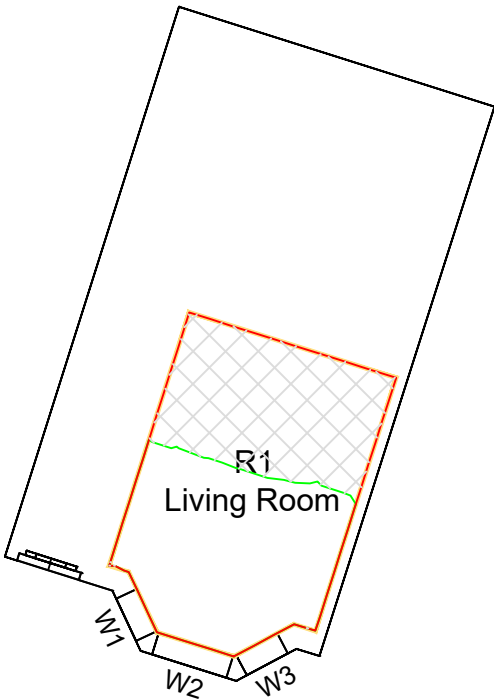
PROJECT TITLE:	GOODISON PARK STADIUM GOODISON ROAD LIVERPOOL, L4 4EL
----------------	---

SCHEME REF:	SCHEME RECEIVED: 19/12/2019
-------------	-----------------------------

DRAWING TITLE:	DAYLIGHT DISTRIBUTION CONTOURS 43 GWLADYS STREET
----------------	---

MODELLED BY:/ DRAWN BY	DATE:	SCALE:	A3
MZ/MZ	06/01/2020	1:100	

PROJECT No:	RELEASE No:	VERSION No:	DRAWING No:
ROL7692_R01_V01			145-01



GROUND

1ST FLOOR

LEGEND:

Room Layout - Plan/ Inspection

Room Layout - Notional/ Cellular

Room Layout - Assumed

Proposed Contour

Existing Contour

Square Ft. Grid

SOURCES OF INFORMATION:

EXISTING, SURROUNDING & ANALYSED BUILDINGS
POINT CLOUD
Received on 17/10/2019

Site and aerial photos.

PROPOSED BUILDINGS
CLA
Received on 19/12/2019



REV	DESCRIPTION	DATE
© Copyright Anstey Horne & Co. Ltd This drawing is the property of Anstey Horne & Co. Ltd. All rights reserved. This drawing should not be reproduced without permission. Do not scale from this drawing.		

CLIENT:	EVERTON FOOTBALL CLUB
---------	-----------------------

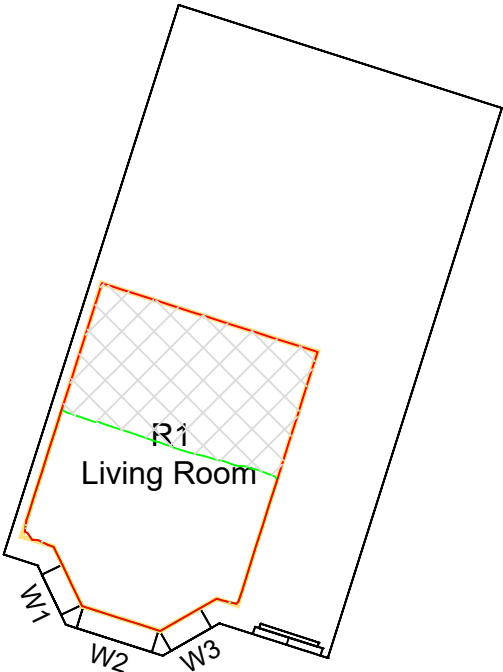
PROJECT TITLE:	GOODISON PARK STADIUM GOODISON ROAD LIVERPOOL, L4 4EL
----------------	---

SCHEME REF:	SCHEME RECEIVED: 19/12/2019
-------------	-----------------------------

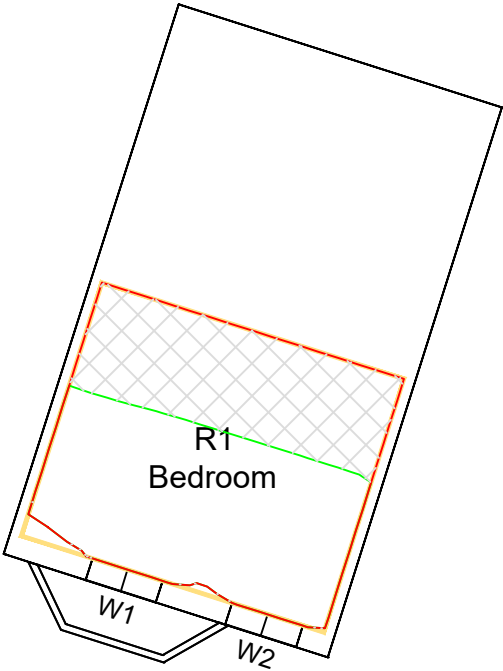
DRAWING TITLE:	DAYLIGHT DISTRIBUTION CONTOURS 45 GWLADYS STREET
----------------	---

MODELLED BY:/ DRAWN BY: MZ/MZ	DATE: 06/01/2020	SCALE: 1:100	A3
----------------------------------	---------------------	-----------------	-----------

PROJECT No:	RELEASE No:	VERSION No:	DRAWING No:
ROL7692_R01_V01			146-01



GROUND



1ST FLOOR

LEGEND:

Room Layout - Plan/ Inspection

Room Layout - Notional/ Cellular

Room Layout - Assumed

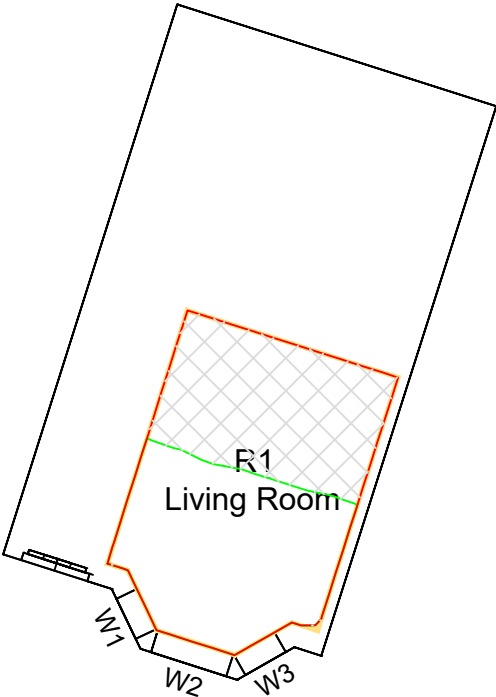
Proposed Contour

Existing Contour

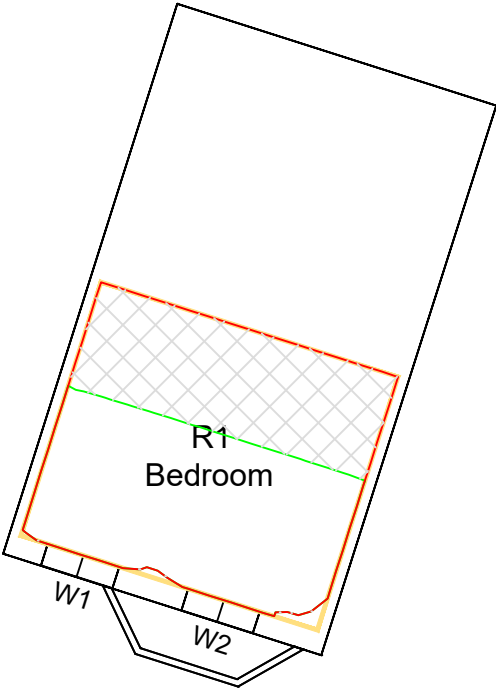
Square Ft. Grid

SOURCES OF INFORMATION:

EXISTING, SURROUNDING & ANALYSED BUILDINGS
POINT CLOUD
Received on 17/10/2019
Site and aerial photos.
PROPOSED BUILDINGS
CLA
Received on 19/12/2019



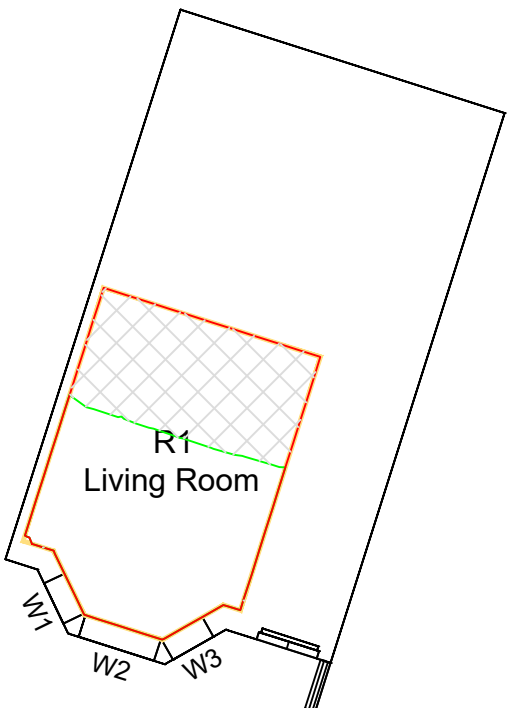
GROUND



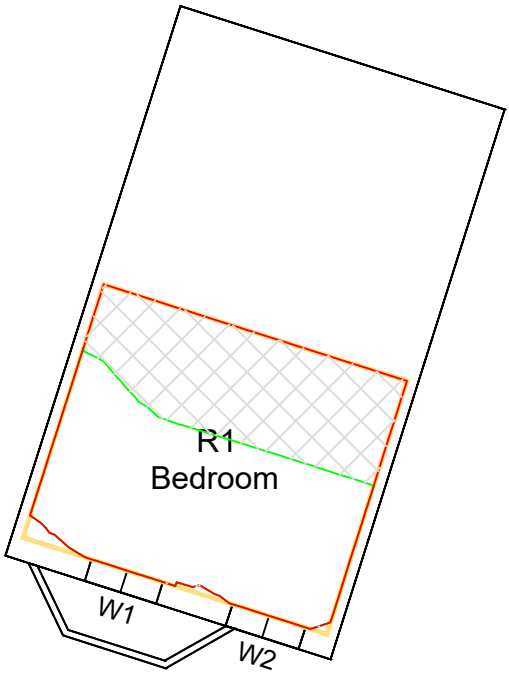
1ST FLOOR



REV	DESCRIPTION	DATE
© Copyright Anstey Horne & Co. Ltd This drawing is the property of Anstey Horne & Co. Ltd. All rights reserved. This drawing should not be reproduced without permission. Do not scale from this drawing.		
CLIENT:	EVERTON FOOTBALL CLUB	
PROJECT TITLE:	GOODISON PARK STADIUM GOODISON ROAD LIVERPOOL, L4 4EL	
SCHEME REF:	SCHEME RECEIVED: 19/12/2019	
DRAWING TITLE:	DAYLIGHT DISTRIBUTION CONTOURS 47 GWLADYS STREET	
MODELLED BY:/ DRAWN BY	DATE:	SCALE: 1:100
MZ/MZ	06/01/2020	A3
PROJECT No:	RELEASE No:	VERSION No:
ROL7692_R01_V01		147-01
Daylight & Sunlight		



GROUND



1ST FLOOR

LEGEND:

Room Layout - Plan/ Inspection

Room Layout - Notional/ Cellular

Room Layout - Assumed

Proposed Contour

Existing Contour

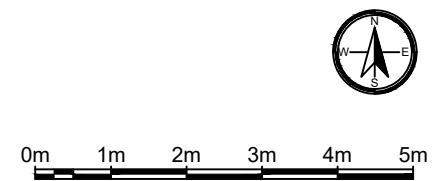
Square Ft. Grid

SOURCES OF INFORMATION:

EXISTING, SURROUNDING & ANALYSED BUILDINGS
POINT CLOUD
Received on 17/10/2019

Site and aerial photos.

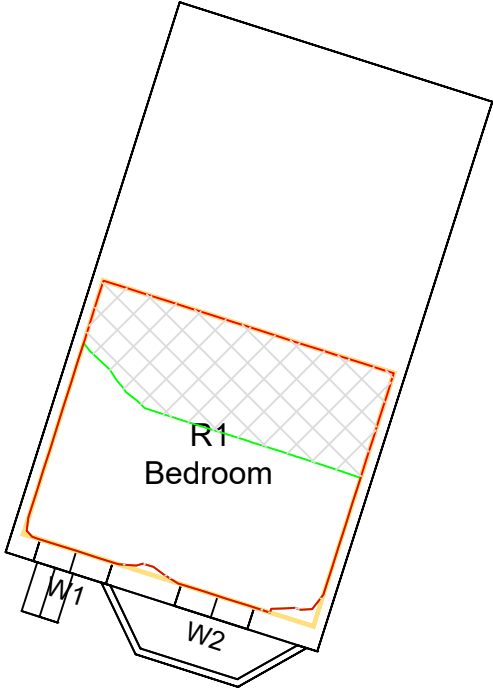
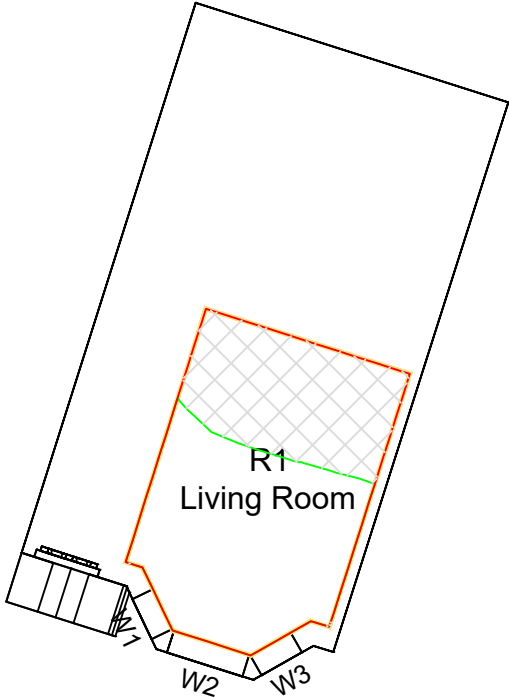
PROPOSED BUILDINGS
CLA
Received on 19/12/2019



REV	DESCRIPTION	DATE
© Copyright Anstey Horne & Co. Ltd This drawing is the property of Anstey Horne & Co. Ltd. All rights reserved. This drawing should not be reproduced without permission. Do not scale from this drawing.		
CLIENT:	EVERTON FOOTBALL CLUB	
PROJECT TITLE:	GOODISON PARK STADIUM GOODISON ROAD LIVERPOOL, L4 4EL	
SCHEME REF:	SCHEME RECEIVED: 19/12/2019	
DRAWING TITLE:	DAYLIGHT DISTRIBUTION CONTOURS 49 GWLADYS STREET	
MODELLED BY:/ DRAWN BY	DATE:	SCALE: 1:100
MZ/MZ	06/01/2020	A3
PROJECT No:	RELEASE No:	VERSION No:
ROL7692_R01_V01		148-01
Daylight & Sunlight		

GROUND

1ST FLOOR



LEGEND:

Room Layout - Plan/ Inspection

Room Layout - Notional/ Cellular

Room Layout - Assumed

Proposed Contour

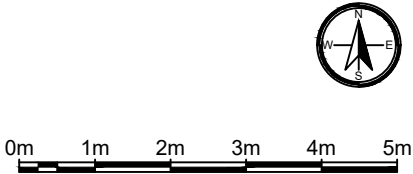
Existing Contour

Square Ft. Grid

SOURCES OF INFORMATION:

EXISTING, SURROUNDING & ANALYSED BUILDINGS
POINT CLOUD
Received on 17/10/2019
Site and aerial photos.

PROPOSED BUILDINGS
CLA
Received on 19/12/2019



REV	DESCRIPTION	DATE
© Copyright Anstey Horne & Co. Ltd This drawing is the property of Anstey Horne & Co. Ltd. All rights reserved. This drawing should not be reproduced without permission. Do not scale from this drawing.		
CLIENT:	EVERTON FOOTBALL CLUB	
PROJECT TITLE:	GOODISON PARK STADIUM GOODISON ROAD LIVERPOOL, L4 4EL	
SCHEME REF:	SCHEME RECEIVED: 19/12/2019	
DRAWING TITLE:	DAYLIGHT DISTRIBUTION CONTOURS 51 GWLADYS STREET	
MODELLED BY:/ DRAWN BY: MZ/MZ	DATE: 06/01/2020	SCALE: 1:100
PROJECT No: RELEASE No: VERSION No: DRAWING No:		A3
ROL7692_R01_V01_149-01		
Daylight & Sunlight		

LEGEND:

- Room Layout - Plan/ Inspection
- Room Layout - Notional/ Cellular
- Room Layout - Assumed
- Proposed Contour
- Existing Contour
- Square Ft. Grid

SOURCES OF INFORMATION:

EXISTING, SURROUNDING & ANALYSED BUILDINGS
POINT CLOUD
Received on 17/10/2019

Site and aerial photos.

PROPOSED BUILDINGS
CLA
Received on 19/12/2019



0m 1m 2m 3m 4m 5m

REV	DESCRIPTION	DATE
© Copyright Anstey Horne & Co. Ltd This drawing is the property of Anstey Horne & Co. Ltd. All rights reserved. This drawing should not be reproduced without permission. Do not scale from this drawing.		

CLIENT:	EVERTON FOOTBALL CLUB
---------	-----------------------

PROJECT TITLE:	GOODISON PARK STADIUM GOODISON ROAD LIVERPOOL, L4 4EL
----------------	---

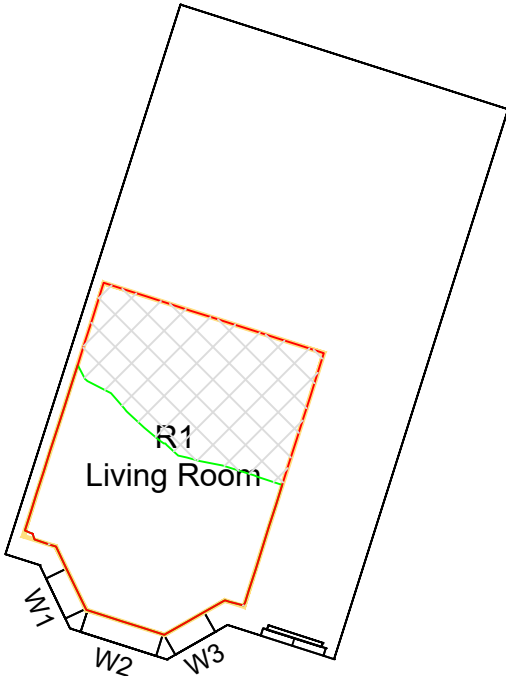
SCHEME REF:	SCHEME RECEIVED: 19/12/2019
-------------	-----------------------------

DRAWING TITLE:	DAYLIGHT DISTRIBUTION CONTOURS 53 GWLADYS STREET
----------------	---

MODELLED BY:/ DRAWN BY	DATE:	SCALE:	
MZ/MZ	06/01/2020	1:100	A3

PROJECT No:	RELEASE No:	VERSION No:	DRAWING No:
ROL7692_R01_V01			150-01

Daylight & Sunlight



GROUND



1ST FLOOR

LEGEND:

Room Layout - Plan/ Inspection

Room Layout - Notional/ Cellular

Room Layout - Assumed

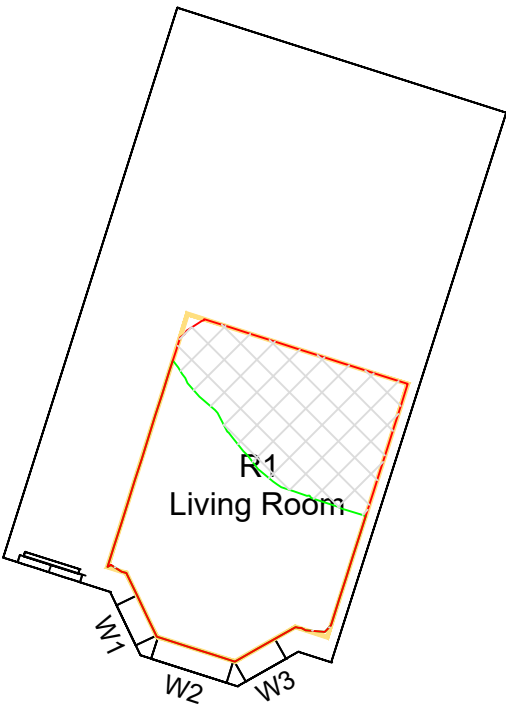
Proposed Contour

Existing Contour

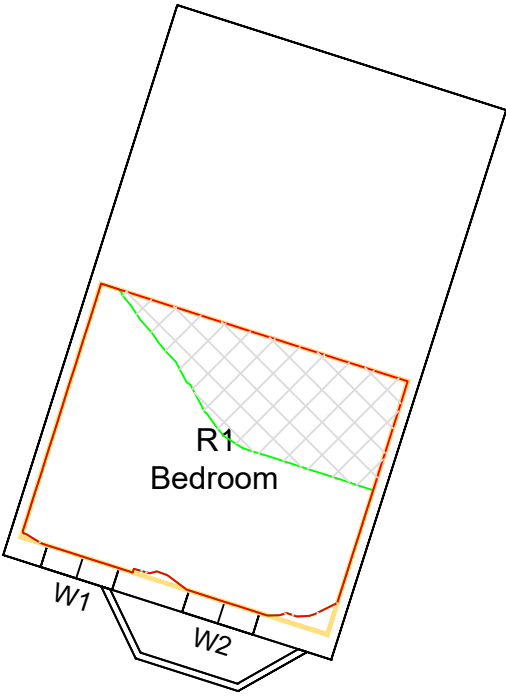
Square Ft. Grid

SOURCES OF INFORMATION:

EXISTING, SURROUNDING & ANALYSED BUILDINGS
POINT CLOUD
Received on 17/10/2019
Site and aerial photos.
PROPOSED BUILDINGS
CLA
Received on 19/12/2019



GROUND



1ST FLOOR



REV	DESCRIPTION	DATE
© Copyright Anstey Horne & Co. Ltd This drawing is the property of Anstey Horne & Co. Ltd. All rights reserved. This drawing should not be reproduced without permission. Do not scale from this drawing.		

CLIENT:	EVERTON FOOTBALL CLUB
---------	-----------------------

PROJECT TITLE:	GOODISON PARK STADIUM GOODISON ROAD LIVERPOOL, L4 4EL
----------------	---

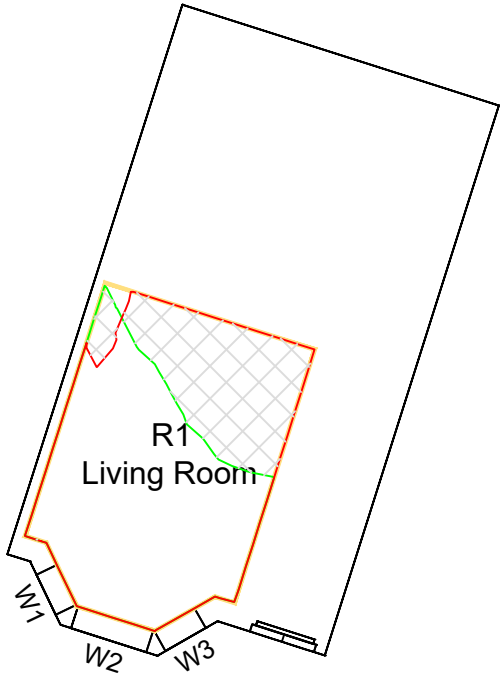
SCHEME REF:	SCHEME RECEIVED: 19/12/2019
-------------	-----------------------------

DRAWING TITLE:	DAYLIGHT DISTRIBUTION CONTOURS 55 GWLADYS STREET
----------------	---

MODELLED BY:/ DRAWN BY	DATE:	SCALE:	
MZ/MZ	06/01/2020	1:100	A3

PROJECT No:	RELEASE No:	VERSION No:	DRAWING No:
ROL7692_R01_V01_			151-01

GROUND



1ST FLOOR



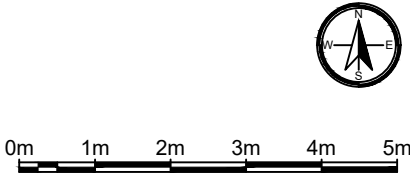
LEGEND:

	Room Layout - Plan/ Inspection		Proposed Contour
	Room Layout - Notional/ Cellular		Existing Contour
	Room Layout - Assumed		Square Ft. Grid

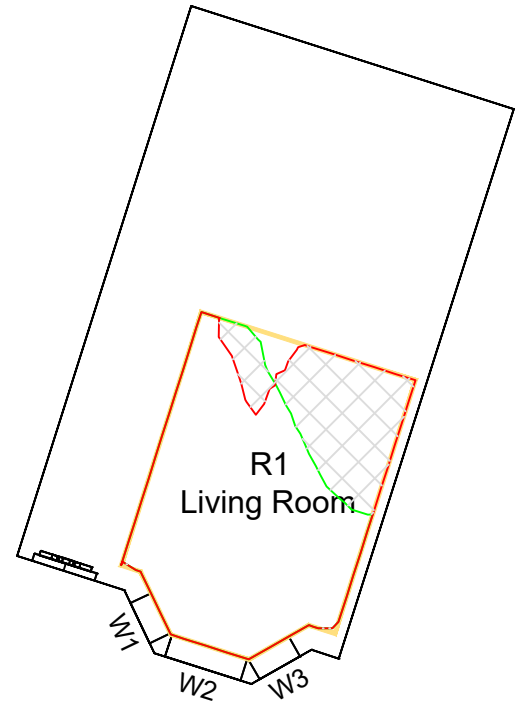
SOURCES OF INFORMATION:

EXISTING, SURROUNDING & ANALYSED BUILDINGS
POINT CLOUD
Received on 17/10/2019
Site and aerial photos.

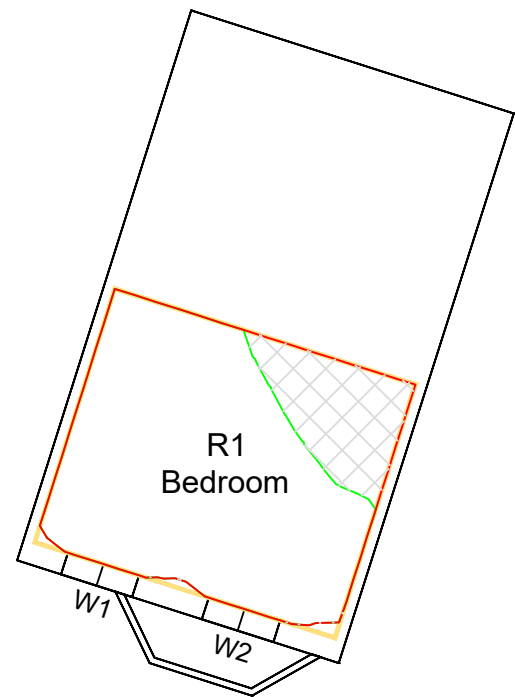
PROPOSED BUILDINGS
CLA
Received on 19/12/2019



REV	DESCRIPTION	DATE
© Copyright Anstey Horne & Co. Ltd This drawing is the property of Anstey Horne & Co. Ltd. All rights reserved. This drawing should not be reproduced without permission. Do not scale from this drawing.		
CLIENT:	EVERTON FOOTBALL CLUB	
PROJECT TITLE:	GOODISON PARK STADIUM GOODISON ROAD LIVERPOOL, L4 4EL	
SCHEME REF:	SCHEME RECEIVED: 19/12/2019	
DRAWING TITLE:	DAYLIGHT DISTRIBUTION CONTOURS 57 GWLADYS STREET	
MODELLED BY:/ DRAWN BY	DATE:	SCALE: 1:100
MZ/MZ	06/01/2020	A3
PROJECT No:	RELEASE No:	VERSION No:
ROL7692_R01_V01		152-01
Daylight & Sunlight		



GROUND



1ST FLOOR

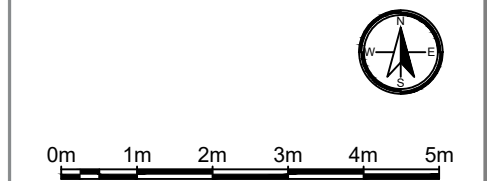
LEGEND:

- Room Layout - Plan/ Inspection
- Room Layout - Notional/ Cellular
- Room Layout - Assumed
- Proposed Contour
- Existing Contour
- Square Ft. Grid

SOURCES OF INFORMATION:

EXISTING, SURROUNDING & ANALYSED BUILDINGS
POINT CLOUD
Received on 17/10/2019
Site and aerial photos.

PROPOSED BUILDINGS
CLA
Received on 19/12/2019



REV	DESCRIPTION	DATE
© Copyright Anstey Horne & Co. Ltd This drawing is the property of Anstey Horne & Co. Ltd. All rights reserved. This drawing should not be reproduced without permission. Do not scale from this drawing.		
CLIENT:	EVERTON FOOTBALL CLUB	
PROJECT TITLE:	GOODISON PARK STADIUM GOODISON ROAD LIVERPOOL, L4 4EL	
SCHEME REF:	SCHEME RECEIVED: 19/12/2019	
DRAWING TITLE:	DAYLIGHT DISTRIBUTION CONTOURS 59 GWLADYS STREET	
MODELLED BY:/ DRAWN BY	DATE:	SCALE: 1:100
MZ/MZ	06/01/2020	A3
PROJECT No:	RELEASE No:	VERSION No:
ROL7692_R01_V01		153-01
Daylight & Sunlight		

LEGEND:

Room Layout - Plan/ Inspection

Room Layout - Notional/ Cellular

Room Layout - Assumed

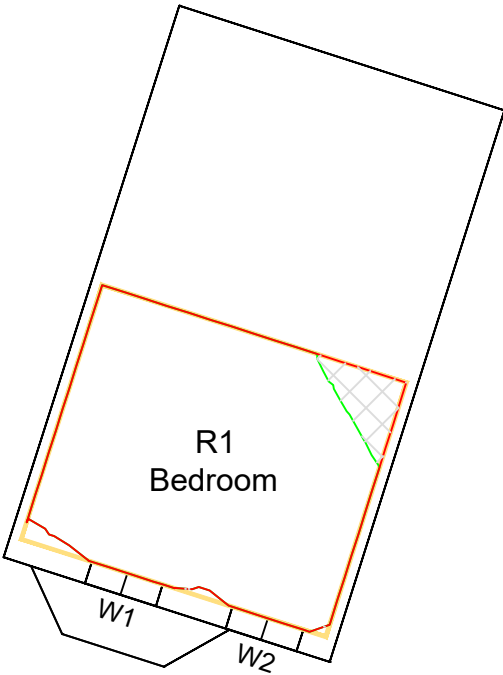
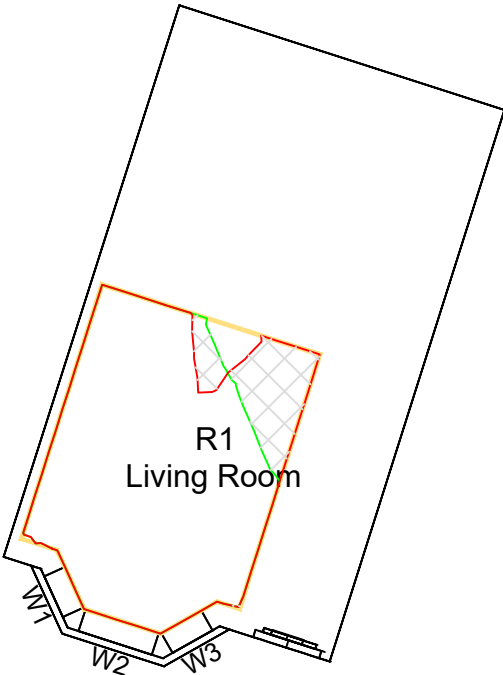
Proposed Contour

Existing Contour

Square Ft. Grid

SOURCES OF INFORMATION:

EXISTING, SURROUNDING & ANALYSED BUILDINGS
POINT CLOUD
Received on 17/10/2019
Site and aerial photos.
PROPOSED BUILDINGS
CLA
Received on 19/12/2019



REV	DESCRIPTION	DATE
© Copyright Anstey Horne & Co. Ltd This drawing is the property of Anstey Horne & Co. Ltd. All rights reserved. This drawing should not be reproduced without permission. Do not scale from this drawing.		

CLIENT:	EVERTON FOOTBALL CLUB
---------	-----------------------

PROJECT TITLE:	GOODISON PARK STADIUM GOODISON ROAD LIVERPOOL, L4 4EL
----------------	---

SCHEME REF:	SCHEME RECEIVED: 19/12/2019
-------------	-----------------------------

DRAWING TITLE:	DAYLIGHT DISTRIBUTION CONTOURS 61 GWLADYS STREET
----------------	---

MODELLED BY:/ DRAWN BY	DATE:	SCALE:	
MZ/MZ	06/01/2020	1:100	A3

PROJECT No:	RELEASE No:	VERSION No:	DRAWING No:
ROL7692_R01_V01			154-01

LEGEND:

Room Layout - Plan/ Inspection

Room Layout - Notional/ Cellular

Room Layout - Assumed

Proposed Contour

Existing Contour

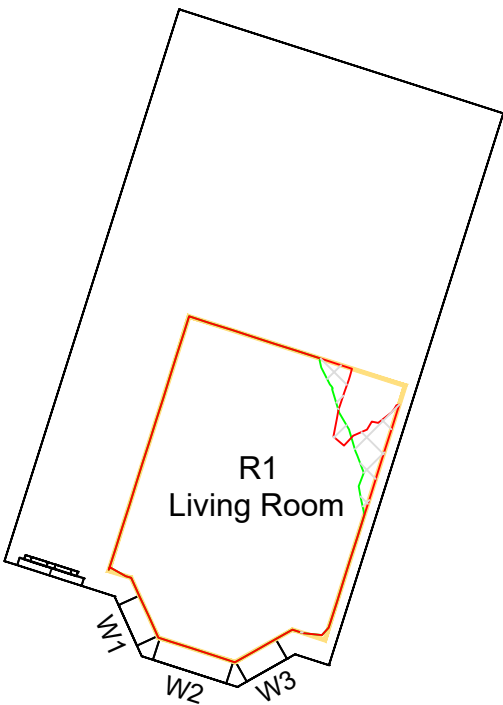
Square Ft. Grid

SOURCES OF INFORMATION:

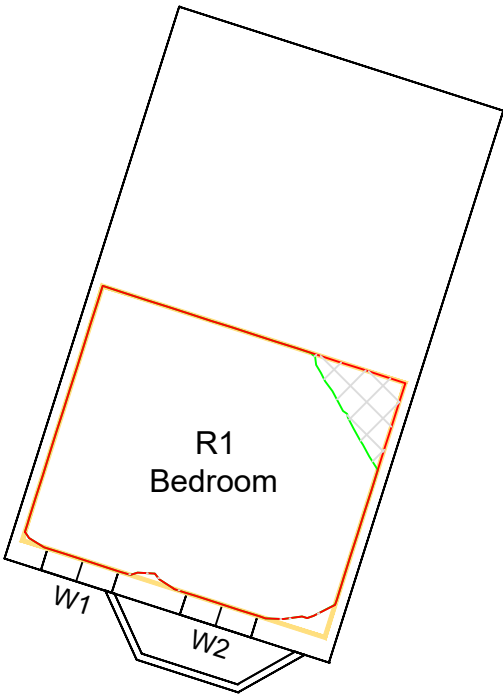
EXISTING, SURROUNDING & ANALYSED BUILDINGS
POINT CLOUD
Received on 17/10/2019

Site and aerial photos.

PROPOSED BUILDINGS
CLA
Received on 19/12/2019



GROUND



1ST FLOOR



REV	DESCRIPTION	DATE
© Copyright Anstey Horne & Co. Ltd This drawing is the property of Anstey Horne & Co. Ltd. All rights reserved. This drawing should not be reproduced without permission. Do not scale from this drawing.		

CLIENT:	EVERTON FOOTBALL CLUB
---------	-----------------------

PROJECT TITLE:	GOODISON PARK STADIUM GOODISON ROAD LIVERPOOL, L4 4EL
----------------	---

SCHEME REF:	SCHEME RECEIVED: 19/12/2019
-------------	-----------------------------

DRAWING TITLE:	DAYLIGHT DISTRIBUTION CONTOURS 63 GWLADYS STREET
----------------	---

MODELLED BY:/ DRAWN BY	DATE	SCALE	
MZ/MZ	06/01/2020	1:100	A3

PROJECT No:	RELEASE No:	VERSION No:	DRAWING No:
ROL7692_R01_V01			155-01

LEGEND:

- Room Layout - Plan/ Inspection
- Room Layout - Notional/ Cellular
- Room Layout - Assumed
- Proposed Contour
- Existing Contour
- Square Ft. Grid

SOURCES OF INFORMATION:

EXISTING, SURROUNDING & ANALYSED BUILDINGS
POINT CLOUD
Received on 17/10/2019

Site and aerial photos.

PROPOSED BUILDINGS
CLA
Received on 19/12/2019



0m 1m 2m 3m 4m 5m

REV	DESCRIPTION	DATE
© Copyright Anstey Horne & Co. Ltd This drawing is the property of Anstey Horne & Co. Ltd. All rights reserved. This drawing should not be reproduced without permission. Do not scale from this drawing.		

CLIENT:	EVERTON FOOTBALL CLUB
---------	-----------------------

PROJECT TITLE:	GOODISON PARK STADIUM GOODISON ROAD LIVERPOOL, L4 4EL
----------------	---

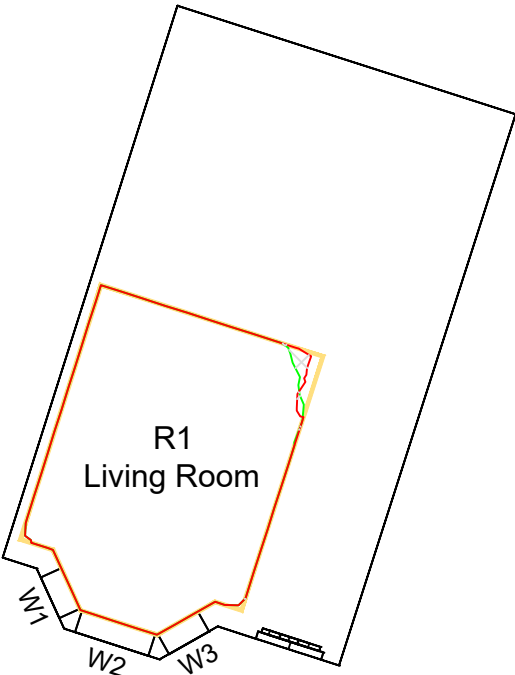
SCHEME REF:	SCHEME RECEIVED: 19/12/2019
-------------	-----------------------------

DRAWING TITLE:	DAYLIGHT DISTRIBUTION CONTOURS 65 GWLADYS STREET
----------------	---

MODELLED BY:/ DRAWN BY	DATE:	SCALE:	A3
MZ/MZ	06/01/2020	1:100	

PROJECT No:	RELEASE No:	VERSION No:	DRAWING No:
ROL7692_R01_V01_			156-01

Daylight & Sunlight



GROUND



1ST FLOOR



GROUND

LEGEND:

- Room Layout - Plan/ Inspection
- Room Layout - Notional/ Cellular
- Room Layout - Assumed
- Proposed Contour
- Existing Contour
- Square Ft. Grid

SOURCES OF INFORMATION:

EXISTING, SURROUNDING & ANALYSED BUILDINGS

POINT CLOUD
Received on 17/10/2019

Site and aerial photos.

PROPOSED BUILDINGS

CLA
Received on 19/12/2019



0m 1m 2m 3m 4m 5m

REV	DESCRIPTION	DATE
-----	-------------	------

© Copyright Anstey Horne & Co. Ltd
This drawing is the property of Anstey Horne & Co. Ltd. All rights reserved.
This drawing should not be reproduced without permission.
Do not scale from this drawing.

CLIENT: EVERTON FOOTBALL CLUB

PROJECT TITLE: GOODISON PARK STADIUM
GOODISON ROAD
LIVERPOOL, L4 4EL

SCHEME REF: SCHEME RECEIVED: 19/12/2019

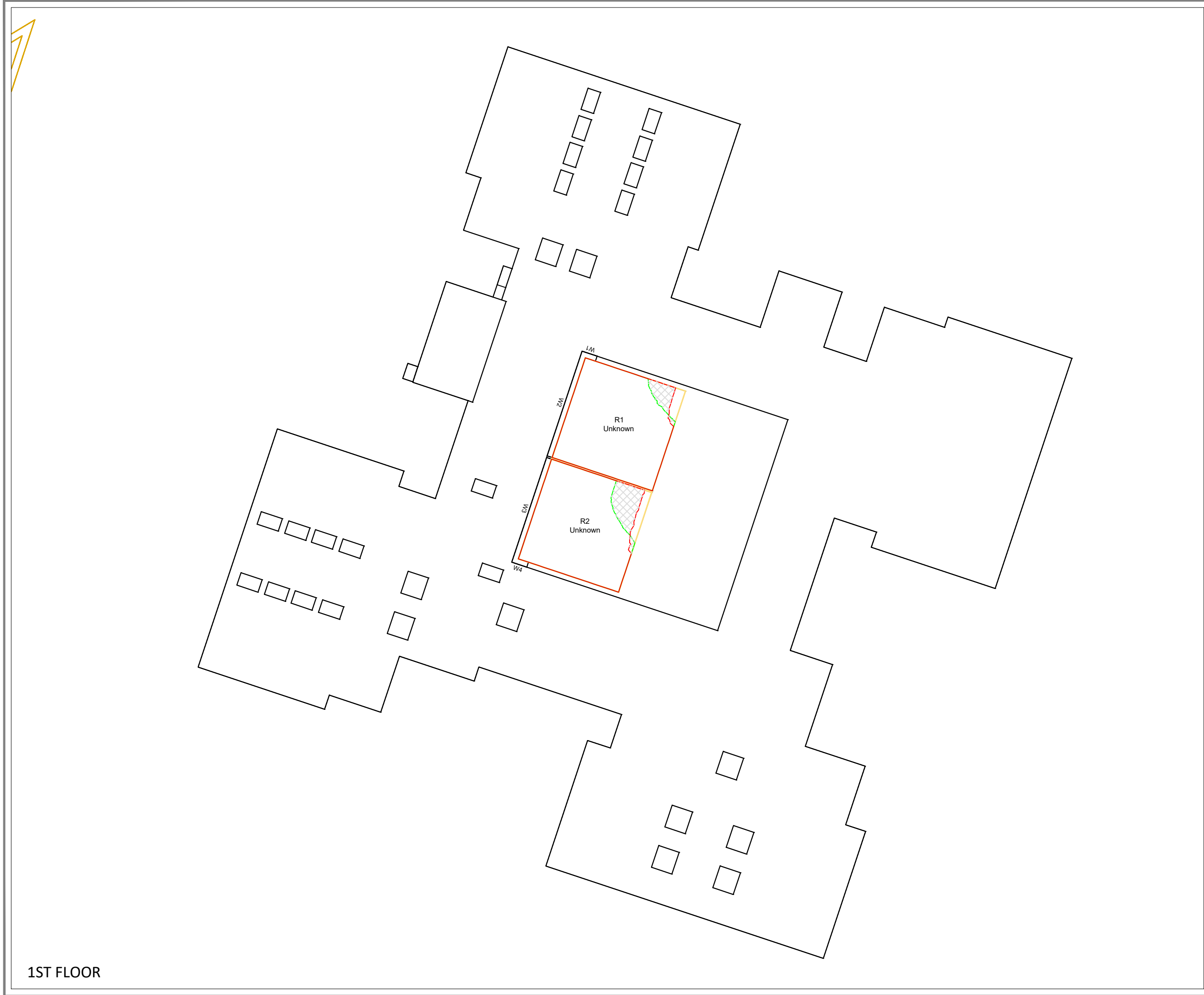
DRAWING TITLE: DAYLIGHT DISTRIBUTION CONTOURS
GWLDYDYS STREET PRIMARY SCHOOL

MODELLED BY: / DRAWN BY: MZ/MZ DATE: 06/01/2020 SCALE: 1:100 A3

PROJECT No: RELEASE No: VERSION No: DRAWING No:

ROL7692_R01_V01_157-01

Daylight & Sunlight



1ST FLOOR

LEGEND:

Room Layout - Plan/ Inspection

Room Layout - Notional/ Cellular

Room Layout - Assumed

Proposed Contour

Existing Contour

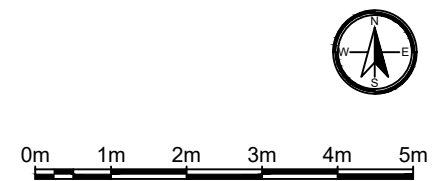
Square Ft. Grid

SOURCES OF INFORMATION:

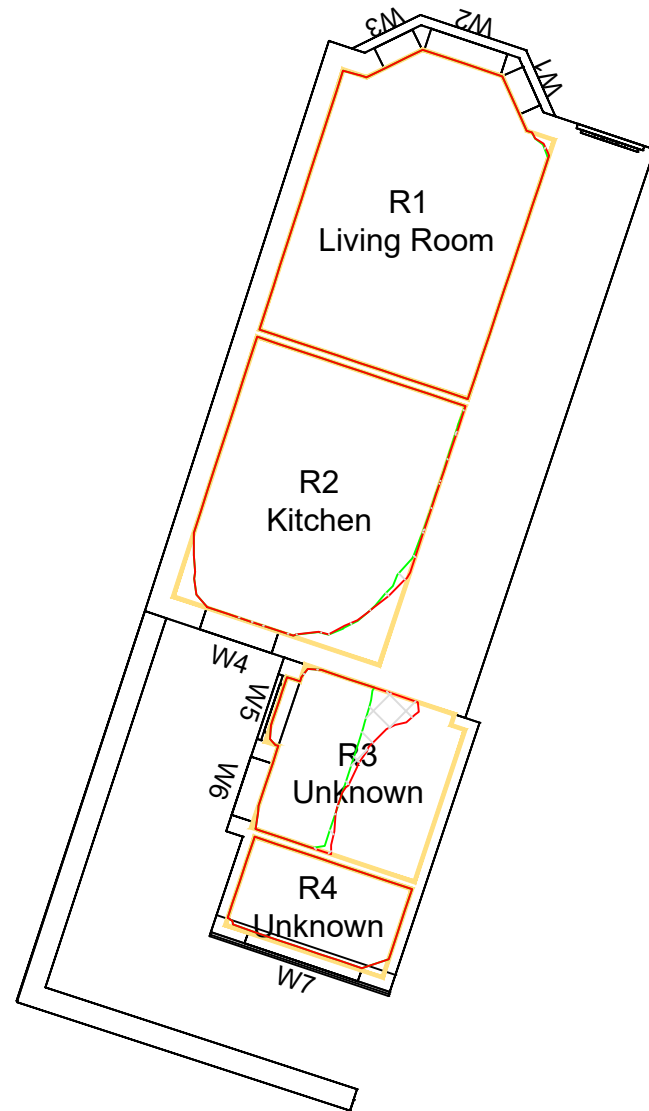
EXISTING, SURROUNDING & ANALYSED BUILDINGS
POINT CLOUD
Received on 17/10/2019

Site and aerial photos.

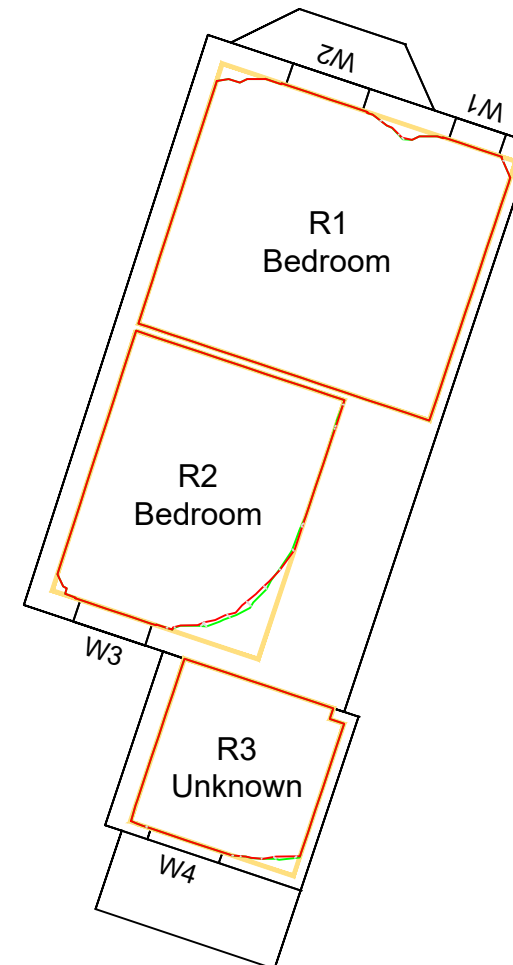
PROPOSED BUILDINGS
CLA
Received on 19/12/2019



REV	DESCRIPTION	DATE
© Copyright Anstey Horne & Co. Ltd This drawing is the property of Anstey Horne & Co. Ltd. All rights reserved. This drawing should not be reproduced without permission. Do not scale from this drawing.		
CLIENT:	EVERTON FOOTBALL CLUB	
PROJECT TITLE:	GOODISON PARK STADIUM GOODISON ROAD LIVERPOOL, L4 4EL	
SCHEME REF:	SCHEME RECEIVED: 19/12/2019	
DRAWING TITLE:	DAYLIGHT DISTRIBUTION CONTOURS GWLADYS STREET PRIMARY SCHOOL	
MODELLED BY: / DRAWN BY:	DATE:	SCALE: 1:100
MZ/MZ	06/01/2020	A3
PROJECT No:	RELEASE No:	VERSION No:
ROL7692_R01_V01		157-02
Daylight & Sunlight		



GROUND



1ST FLOOR

LEGEND:

Room Layout - Plan/ Inspection

Room Layout - Notional/ Cellular

Room Layout - Assumed

Proposed Contour

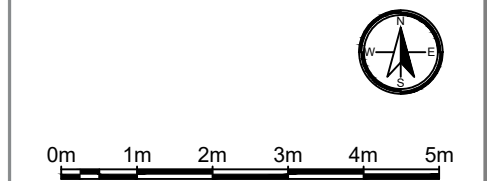
Existing Contour

Square Ft. Grid

SOURCES OF INFORMATION:

EXISTING, SURROUNDING & ANALYSED BUILDINGS
POINT CLOUD
Received on 17/10/2019
Site and aerial photos.

PROPOSED BUILDINGS
CLA
Received on 19/12/2019



REV	DESCRIPTION	DATE
© Copyright Anstey Horne & Co. Ltd This drawing is the property of Anstey Horne & Co. Ltd. All rights reserved. This drawing should not be reproduced without permission. Do not scale from this drawing.		
CLIENT: EVERTON FOOTBALL CLUB		
PROJECT TITLE: GOODISON PARK STADIUM GOODISON ROAD LIVERPOOL, L4 4EL		
SCHEME REF: SCHEME RECEIVED: 19/12/2019		
DRAWING TITLE: DAYLIGHT DISTRIBUTION CONTOURS 2 MURIEL STREET		

MODELLED BY: / DRAWN BY: MZ/MZ DATE: 06/01/2020 SCALE: 1:100 **A3**

PROJECT No: RELEASE No: VERSION No: DRAWING No:
ROL7692_R01_V01_158-01

LEGEND:

Room Layout - Plan/ Inspection

Room Layout - Notional/ Cellular

Room Layout - Assumed

Proposed Contour

Existing Contour

Square Ft. Grid

SOURCES OF INFORMATION:

EXISTING, SURROUNDING & ANALYSED BUILDINGS

POINT CLOUD
Received on 17/10/2019

Site and aerial photos.

PROPOSED BUILDINGS

CLA
Received on 19/12/2019



REV	DESCRIPTION	DATE
© Copyright Anstey Horne & Co. Ltd This drawing is the property of Anstey Horne & Co. Ltd. All rights reserved. This drawing should not be reproduced without permission. Do not scale from this drawing.		

CLIENT: EVERTON FOOTBALL CLUB

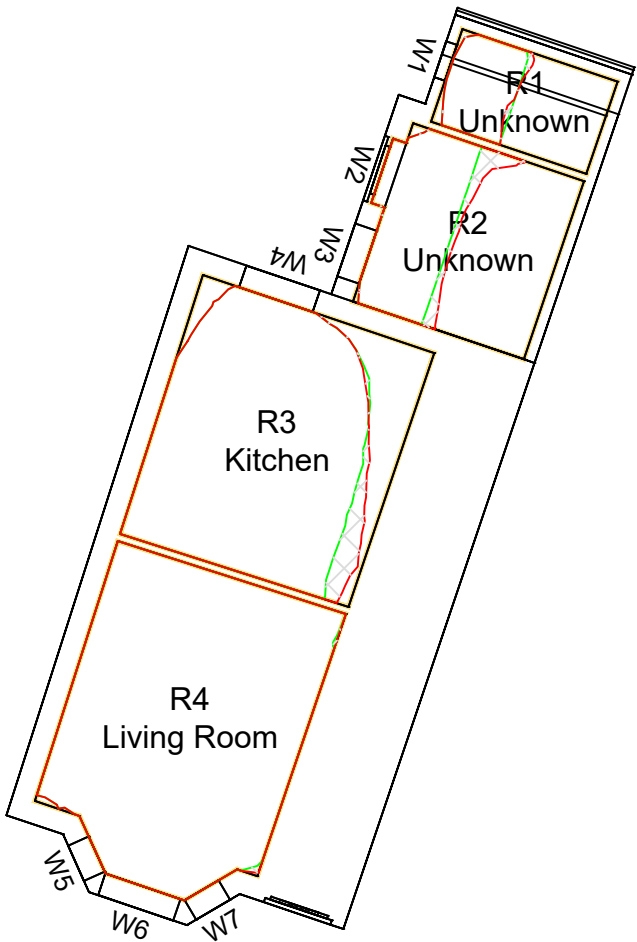
PROJECT TITLE: GOODISON PARK STADIUM
GOODISON ROAD
LIVERPOOL, L4 4EL

SCHEME REF: SCHEME RECEIVED: 19/12/2019

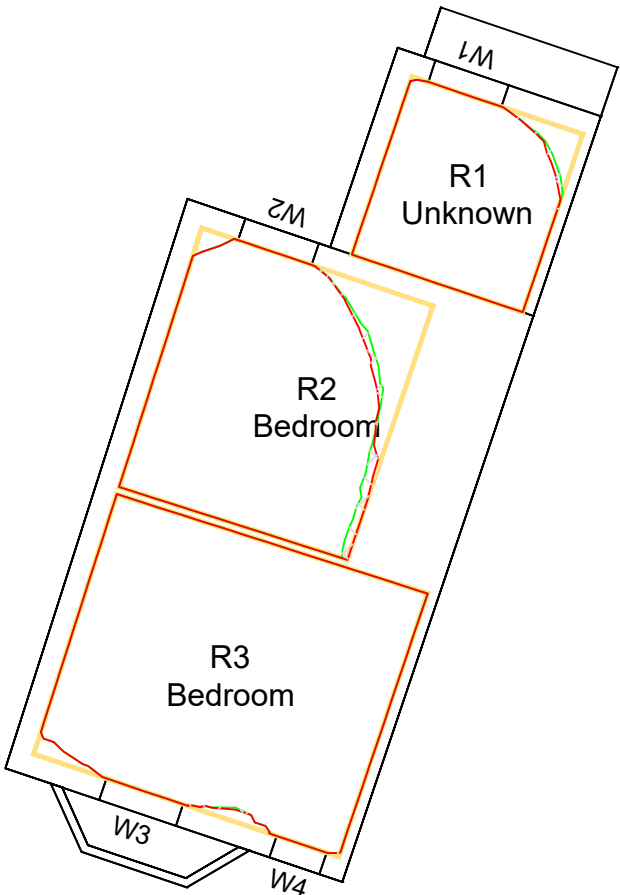
DRAWING TITLE: DAYLIGHT DISTRIBUTION CONTOURS
1A DIANA STREET

MODELLED BY: / DRAWN BY: MZ/MZ	DATE: 06/01/2020	SCALE: 1:100	A3
-----------------------------------	---------------------	-----------------	----

PROJECT No:	RELEASE No:	VERSION No:	DRAWING No:
ROL7692_R01_V01			159-01



GROUND



1ST FLOOR



GROUND



1ST FLOOR

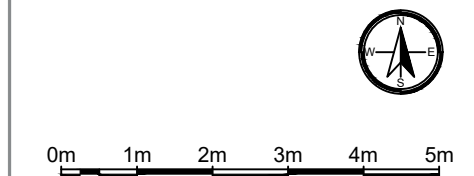
LEGEND:

- Room Layout - Plan/ Inspection
- Room Layout - Notional/ Cellular
- Room Layout - Assumed
- Proposed Contour
- Existing Contour
- Square Ft. Grid

SOURCES OF INFORMATION:

EXISTING, SURROUNDING & ANALYSED BUILDINGS
POINT CLOUD
Received on 17/10/2019
Site and aerial photos.

PROPOSED BUILDINGS
CLA
Received on 19/12/2019



REV	DESCRIPTION	DATE

© Copyright Anstey Horne & Co. Ltd
This drawing is the property of Anstey Horne & Co. Ltd. All rights reserved.
This drawing should not be reproduced without permission.
Do not scale from this drawing.

CLIENT: EVERTON FOOTBALL CLUB

PROJECT TITLE: GOODISON PARK STADIUM
GOODISON ROAD
LIVERPOOL, L4 4EL

SCHEME REF: SCHEME RECEIVED: 19/12/2019

DRAWING TITLE: DAYLIGHT DISTRIBUTION CONTOURS
3A DIANA STREET

MODELLED BY: / DRAWN BY: MZ/MZ DATE: 06/01/2020 SCALE: 1:100 **A3**

PROJECT No: RELEASE No: VERSION No: DRAWING No:

ROL7692_R01_V01_160-01

Daylight & Sunlight

LEGEND:

Room Layout - Plan/ Inspection

Room Layout - Notional/ Cellular

Room Layout - Assumed

Proposed Contour

Existing Contour

Square Ft. Grid

SOURCES OF INFORMATION:

EXISTING, SURROUNDING & ANALYSED BUILDINGS

POINT CLOUD
Received on 17/10/2019

Site and aerial photos.

PROPOSED BUILDINGS

CLA
Received on 19/12/2019



REV	DESCRIPTION	DATE
© Copyright Anstey Horne & Co. Ltd This drawing is the property of Anstey Horne & Co. Ltd. All rights reserved. This drawing should not be reproduced without permission. Do not scale from this drawing.		

CLIENT: EVERTON FOOTBALL CLUB

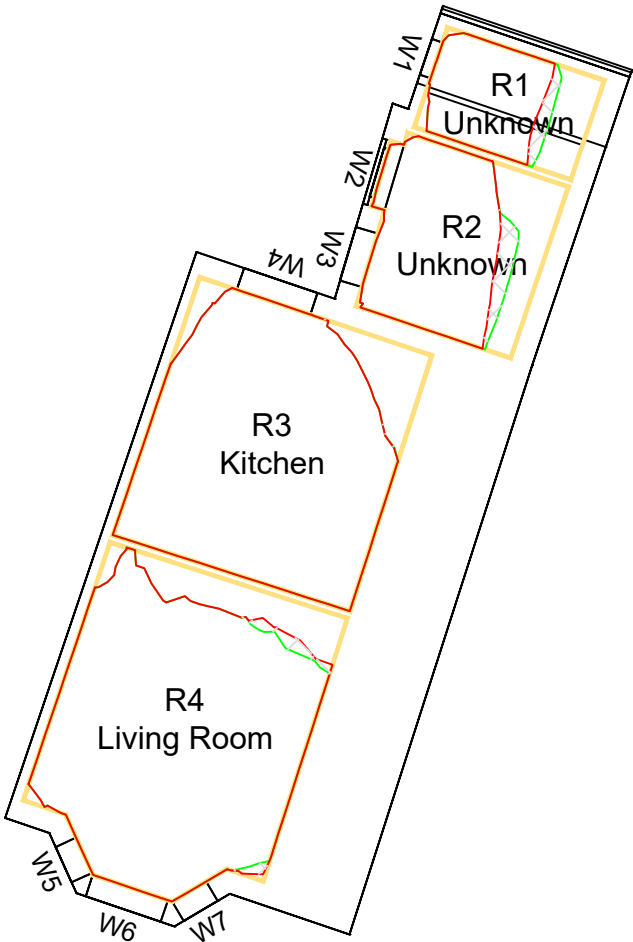
PROJECT TITLE: GOODISON PARK STADIUM
GOODISON ROAD
LIVERPOOL, L4 4EL

SCHEME REF: SCHEME RECEIVED: 19/12/2019

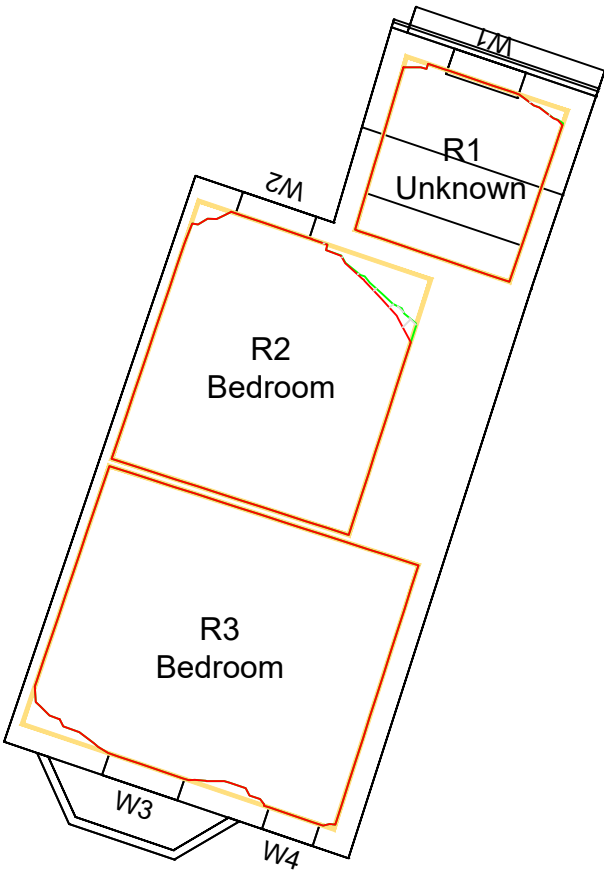
DRAWING TITLE: DAYLIGHT DISTRIBUTION CONTOURS
5A DIANA STREET

MODELLED BY: / DRAWN BY: MZ/MZ	DATE: 06/01/2020	SCALE: 1:100	A3
--------------------------------	------------------	--------------	-----------

PROJECT No:	RELEASE No:	VERSION No:	DRAWING No:
ROL7692_R01_V01			161-01



GROUND



1ST FLOOR

LEGEND:

Room Layout - Plan/ Inspection

Room Layout - Notional/ Cellular

Room Layout - Assumed

Proposed Contour

Existing Contour

Square Ft. Grid

SOURCES OF INFORMATION:

EXISTING, SURROUNDING & ANALYSED BUILDINGS
POINT CLOUD
Received on 17/10/2019
Site and aerial photos.

PROPOSED BUILDINGS
CLA
Received on 19/12/2019



REV	DESCRIPTION	DATE
-----	-------------	------

© Copyright Anstey Horne & Co. Ltd
This drawing is the property of Anstey Horne & Co. Ltd. All rights reserved.
This drawing should not be reproduced without permission.
Do not scale from this drawing.

CLIENT: EVERTON FOOTBALL CLUB

PROJECT TITLE: GOODISON PARK STADIUM
GOODISON ROAD
LIVERPOOL, L4 4EL

SCHEME REF: SCHEME RECEIVED: 19/12/2019

DRAWING TITLE: DAYLIGHT DISTRIBUTION CONTOURS
1 BULLENS ROAD

MODELLED BY:/ DRAWN BY: MZ/MZ DATE: 06/01/2020 SCALE: 1:100 A3

PROJECT No: RELEASE No: VERSION No: DRAWING No:

ROL7692_R01_V01_162-01

Daylight & Sunlight



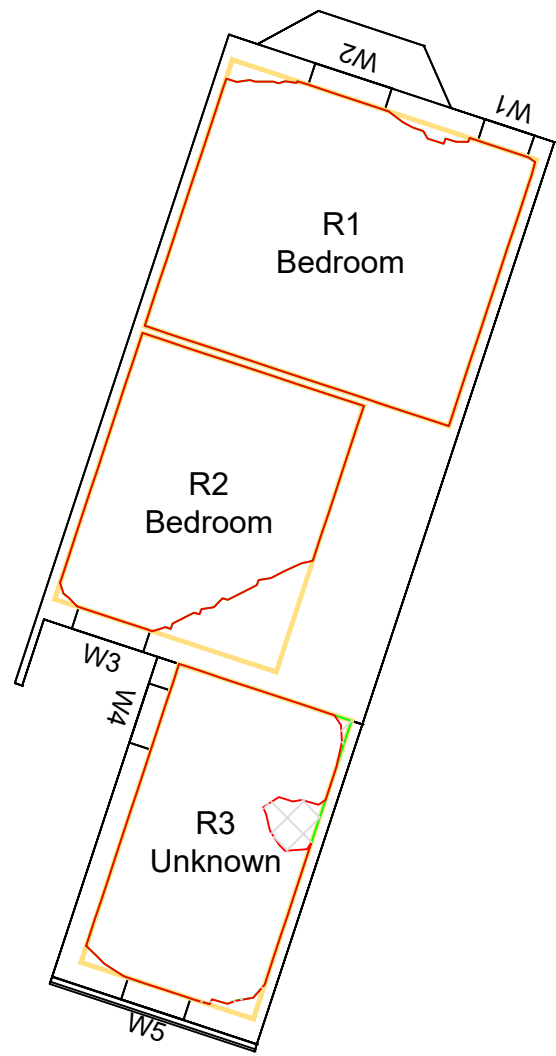
GROUND

1ST FLOOR

2ND FLOOR



GROUND



1ST FLOOR

A

AnsteyHorne

CHARTERED SURVEYORS

London020 7065 2770Bristol0117 911 3061Birmingham0121 667 9902www.ansteyhorne.co.uk

LEGEND:

Room Layout - Plan/ Inspection

Room Layout - Notional/ Cellular

Room Layout - Assumed

Proposed Contour

Existing Contour

Square Ft. Grid

SOURCES OF INFORMATION:

EXISTING, SURROUNDING & ANALYSED BUILDINGS

POINT CLOUD

Received on 17/10/2019

Site and aerial photos.

PROPOSED BUILDINGS

CLA

Received on 19/12/2019

REV

DESCRIPTION

DATE

© Copyright Anstey Horne & Co. Ltd

This drawing is the property of Anstey Horne & Co. Ltd. All rights reserved.

This drawing should not be reproduced without permission.

Do not scale from this drawing.

CLIENT:

EVERTON FOOTBALL CLUB

PROJECT TITLE:

GOODISON PARK STADIUM
GOODISON ROAD
LIVERPOOL, L4 4EL

SCHEME REF:

SCHEME RECEIVED: 19/12/2019

DRAWING TITLE:

DAYLIGHT DISTRIBUTION CONTOURS
2A DIANA STREET

MODELLED BY/ DRAWN BY

DATE

SCALE

MZ/MZ

06/01/2020

1:100

A3

PROJECT No:

RELEASE No:

VERSION No:

DRAWING No:

ROL7692_R01_V01_163-01

Daylight & Sunlight



GROUND



1ST FLOOR

A

AnsteyHorne

CHARTERED SURVEYORS
London
020 7065 2770

Bristol
0117 911 3061

Birmingham
0121 667 9902

www.ansteyhorne.co.uk

LEGEND:

Room Layout - Plan/ Inspection

Room Layout - Notional/ Cellular

Room Layout - Assumed

Proposed Contour

Existing Contour

Square Ft. Grid

SOURCES OF INFORMATION:

EXISTING, SURROUNDING & ANALYSED BUILDINGS
POINT CLOUD
Received on 17/10/2019
Site and aerial photos.
PROPOSED BUILDINGS
CLA
Received on 19/12/2019

REV

DESCRIPTION

DATE

© Copyright Anstey Horne & Co. Ltd
This drawing is the property of Anstey Horne & Co. Ltd. All rights reserved.
This drawing should not be reproduced without permission.
Do not scale from this drawing.

CLIENT:

EVERTON FOOTBALL CLUB

PROJECT TITLE:

GOODISON PARK STADIUM
GOODISON ROAD
LIVERPOOL, L4 4EL

SCHEME REF:

SCHEME RECEIVED: 19/12/2019

DRAWING TITLE:

DAYLIGHT DISTRIBUTION CONTOURS
4A DIANA STREET

MODELLED BY/ DRAWN BY

DATE

SCALE

MZ/MZ

06/01/2020

1:100

A3

PROJECT No:

RELEASE No:

VERSION No:

DRAWING No:

ROL7692_R01_V01_164-01

Daylight & Sunlight

Appendix 10.1

Proposed Development v Baseline Scenario

10.1.1 Site Plan & 3D Views

10.1.2 Daylight Distribution Contours

10.1.3 VSC Results

10.1.4 DD Results

10.1.5 APSH Results

Environmental Statement

Volume III

TABLE P1
VERTICAL SKY COMPONENT (VSC)
SURROUNDING BUILDINGS

Property/ room ref.	Property type	Room usage	Window ref.	Existing VSC(%)	Proposed VSC(%)	*Factor of former value
Salop Chapel - 62 Spellow Lane						
F00						
R1	NONRESIDENTIAL	CHAPEL	W1	38.18	37.36	N/A
R1	NONRESIDENTIAL	CHAPEL	W2	33.51	32.35	N/A
R1	NONRESIDENTIAL	CHAPEL	W3	32.99	32.29	N/A
R1	NONRESIDENTIAL	CHAPEL	W4	33.57	32.11	N/A
R1	NONRESIDENTIAL	CHAPEL	W5	35.99	34.42	N/A
R1	NONRESIDENTIAL	CHAPEL	W6	28.65	29.18	1.02
R1	NONRESIDENTIAL	CHAPEL	W7	30.00	30.52	1.02
R1	NONRESIDENTIAL	CHAPEL	W8	29.42	29.79	1.01
R1	NONRESIDENTIAL	CHAPEL	W9	35.46	36.22	1.02
R1	NONRESIDENTIAL	CHAPEL	W10	35.50	36.19	1.02
R1	NONRESIDENTIAL	CHAPEL	W11	27.59	27.80	1.01
R1	NONRESIDENTIAL	CHAPEL	W12	27.29	27.29	N/A
R1	NONRESIDENTIAL	CHAPEL	W13	15.88	15.88	1.00
67 Spellow Lane						
F00						
R1	RESIDENTIAL	LIVING ROOM	W1	28.67	28.67	N/A
R1	RESIDENTIAL	LIVING ROOM	W2	35.08	34.83	N/A
R1	RESIDENTIAL	LIVING ROOM	W3	32.20	30.51	N/A
F01						
R1	RESIDENTIAL	BEDROOM	W1	32.36	32.36	N/A
R1	RESIDENTIAL	BEDROOM	W2	37.10	36.88	N/A
R1	RESIDENTIAL	BEDROOM	W3	33.16	31.62	N/A
R1	RESIDENTIAL	BEDROOM	W4	36.87	36.62	N/A
R2	RESIDENTIAL	KITCHEN	W5	29.50	29.46	N/A
F02						
R1	RESIDENTIAL	BEDROOM	W1	38.35	38.17	N/A
R1	RESIDENTIAL	BEDROOM	W2	36.96	35.97	N/A
5 Goodison Road						
F00						
R1	RESIDENTIAL	LIVING ROOM	W1	31.04	27.70	N/A
R1	RESIDENTIAL	LIVING ROOM	W2	34.03	31.19	N/A
R1	RESIDENTIAL	LIVING ROOM	W3	25.72	26.13	1.02
F01						
R1	RESIDENTIAL	BEDROOM	W1	35.92	33.77	N/A
R1	RESIDENTIAL	BEDROOM	W2	35.59	33.52	N/A
F02						
R1	RESIDENTIAL	BEDROOM	W1	85.09	84.65	N/A

TABLE P1
VERTICAL SKY COMPONENT (VSC)
SURROUNDING BUILDINGS

Property/ room ref.	Property type	Room usage	Window ref.	Existing VSC(%)	Proposed VSC(%)	*Factor of former value
7 Goodison Road						
F00						
R1	RESIDENTIAL	LIVING ROOM	W1	31.13	27.48	N/A
R1	RESIDENTIAL	LIVING ROOM	W2	33.26	30.09	N/A
R1	RESIDENTIAL	LIVING ROOM	W3	24.60	25.00	1.02
F01						
R1	RESIDENTIAL	BEDROOM	W1	35.22	33.20	N/A
R1	RESIDENTIAL	BEDROOM	W2	34.77	32.72	N/A
9 Goodison Road						
F00						
R1	RESIDENTIAL	LIVING ROOM	W1	30.90	26.90	0.87
R1	RESIDENTIAL	LIVING ROOM	W2	32.19	28.66	N/A
R1	RESIDENTIAL	LIVING ROOM	W3	23.32	23.86	1.02
F01						
R1	RESIDENTIAL	BEDROOM	W1	34.32	32.34	N/A
R1	RESIDENTIAL	BEDROOM	W2	33.79	32.03	N/A
11 Goodison Road						
F00						
R1	RESIDENTIAL	LIVING ROOM	W1	30.59	26.34	0.86
R1	RESIDENTIAL	LIVING ROOM	W2	30.82	27.38	N/A
R1	RESIDENTIAL	LIVING ROOM	W3	21.48	22.59	1.05
F01						
R1	RESIDENTIAL	BEDROOM	W1	33.18	31.71	N/A
R1	RESIDENTIAL	BEDROOM	W2	32.44	31.30	N/A
13 Goodison Road						
F00						
R1	RESIDENTIAL	LIVING ROOM	W1	29.98	25.59	0.85
R1	RESIDENTIAL	LIVING ROOM	W2	28.97	25.95	0.90
R1	RESIDENTIAL	LIVING ROOM	W3	16.67	18.15	1.09
F01						
R1	RESIDENTIAL	BEDROOM	W1	31.54	30.65	N/A
R1	RESIDENTIAL	BEDROOM	W2	27.98	25.51	0.91
15 Goodison Road						
F01						
R1	RESIDENTIAL	BEDROOM	W1	28.90	28.58	N/A
17 Goodison Road						

TABLE P1
VERTICAL SKY COMPONENT (VSC)
SURROUNDING BUILDINGS

Property/ room ref.	Property type	Room usage	Window ref.	Existing VSC(%)	Proposed VSC(%)	*Factor of former value
F00						
R2	RESIDENTIAL	KITCHEN	W4	18.41	22.54	1.22
R3	RESIDENTIAL	LIVING ROOM	W5	19.71	22.65	1.15
F01						
R1	RESIDENTIAL	BEDROOM	W1	26.71	27.61	1.03
R1	RESIDENTIAL	BEDROOM	W2	23.28	29.63	1.27
R2	RESIDENTIAL	BEDROOM	W3	24.21	28.97	1.20
R3	RESIDENTIAL	BEDROOM	W4	25.68	29.30	1.14
R3	RESIDENTIAL	BEDROOM	W5	30.94	30.94	N/A
19 Goodison Road						
F01						
R1	RESIDENTIAL	BEDROOM	W1	32.82	32.37	N/A
R2	RESIDENTIAL	BEDROOM	W2	32.79	32.19	N/A
R3	RESIDENTIAL	BEDROOM	W3	33.62	32.78	N/A
R4	RESIDENTIAL	KITCHEN	W4	33.72	32.50	N/A
R5	RESIDENTIAL	LIVING ROOM	W5	18.17	28.97	1.60
R5	RESIDENTIAL	LIVING ROOM	W6	16.76	29.34	1.75
F02						
R1	RESIDENTIAL	BEDROOM	W1	35.26	34.62	N/A
R2	RESIDENTIAL	BEDROOM	W2	35.15	34.39	N/A
R3	RESIDENTIAL	BEDROOM	W3	33.13	32.29	N/A
R4	RESIDENTIAL	KITCHEN	W4	37.37	36.43	N/A
R5	RESIDENTIAL	LIVING ROOM	W5	19.56	32.86	1.68
21 Goodison Road						
F01						
R1	RESIDENTIAL	LIVING ROOM	W1	14.68	29.68	2.02
R1	RESIDENTIAL	LIVING ROOM	W2	13.22	29.97	2.27
F02						
R1	RESIDENTIAL	BEDROOM	W1	15.09	33.20	2.20
23 Goodison Road						
F00						
R1	RESIDENTIAL	LIVING ROOM	W1	9.46	25.57	2.70
F01						
R1	RESIDENTIAL	BEDROOM	W1	11.88	30.23	2.54
R1	RESIDENTIAL	BEDROOM	W2	10.78	30.33	2.81
F02						
R1	RESIDENTIAL	BEDROOM	W1	12.70	33.51	2.64
25 Goodison Road						
F00						

TABLE P1
VERTICAL SKY COMPONENT (VSC)
SURROUNDING BUILDINGS

Property/ room ref.	Property type	Room usage	Window ref.	Existing VSC(%)	Proposed VSC(%)	*Factor of former value
R1	RESIDENTIAL	LIVING ROOM	W1	8.51	25.56	3.00
F01						
R1	RESIDENTIAL	BEDROOM	W1	9.90	30.35	3.06
R1	RESIDENTIAL	BEDROOM	W2	9.49	30.29	3.19
F02						
R1	RESIDENTIAL	BEDROOM	W1	11.10	33.55	3.02
27 Goodison Road						
F01						
R1	RESIDENTIAL	LIVING ROOM	W1	9.14	30.18	3.30
R1	RESIDENTIAL	LIVING ROOM	W2	8.94	30.05	3.36
F02						
R1	RESIDENTIAL	BEDROOM	W1	10.54	33.55	3.18
29 Goodison Road						
F00						
R1	RESIDENTIAL	UNKNOWN	W1	0.68	8.19	11.96
R1	RESIDENTIAL	UNKNOWN	W2	4.01	21.06	5.25
R2	RESIDENTIAL	UNKNOWN	W3	19.56	24.77	1.27
R3	RESIDENTIAL	UNKNOWN	W4	22.36	25.66	1.15
F01						
R1	RESIDENTIAL	LIVING ROOM	W1	8.74	29.68	3.39
R1	RESIDENTIAL	LIVING ROOM	W2	8.61	29.26	3.40
R1	RESIDENTIAL	LIVING ROOM	W3	21.50	29.69	1.38
R2	RESIDENTIAL	UNKNOWN	W4	22.66	29.48	1.30
R2	RESIDENTIAL	UNKNOWN	W5	23.96	29.45	1.23
F02						
R1	RESIDENTIAL	BEDROOM	W1	10.13	32.99	3.26
R1	RESIDENTIAL	BEDROOM	W2	26.99	34.42	1.28
R2	RESIDENTIAL	BEDROOM	W3	28.66	34.45	1.20
Winslow Hotel Public House						
F00						
R1	COMMERCIAL	PUBLIC BAR	W1	26.56	26.57	1.00
R1	COMMERCIAL	PUBLIC BAR	W2	22.39	25.26	1.13
R1	COMMERCIAL	PUBLIC BAR	W3	14.06	20.47	1.46
R1	COMMERCIAL	PUBLIC BAR	W4	16.59	19.08	1.15
R1	COMMERCIAL	PUBLIC BAR	W5	20.84	25.13	1.21
R1	COMMERCIAL	PUBLIC BAR	W6	20.71	25.29	1.22
R1	COMMERCIAL	PUBLIC BAR	W7	6.06	24.56	4.05
R1	COMMERCIAL	PUBLIC BAR	W8	6.00	24.70	4.12
R1	COMMERCIAL	PUBLIC BAR	W9	6.09	24.94	4.10
R1	COMMERCIAL	PUBLIC BAR	W10	0.14	19.57	137.30
R2	COMMERCIAL	PUBLIC BAR	W11	5.87	25.30	4.31

TABLE P1
VERTICAL SKY COMPONENT (VSC)
SURROUNDING BUILDINGS

Property/ room ref.	Property type	Room usage	Window ref.	Existing VSC(%)	Proposed VSC(%)	*Factor of former value
R2	COMMERCIAL	PUBLIC BAR	W12	5.89	25.39	4.31
R3	COMMERCIAL	PUBLIC BAR	W13	6.02	25.75	4.27
R3	COMMERCIAL	PUBLIC BAR	W14	5.96	25.68	4.31
R3	COMMERCIAL	PUBLIC BAR	W15	6.05	25.78	4.26
R3	COMMERCIAL	PUBLIC BAR	W16	0.07	16.12	242.45
R3	COMMERCIAL	PUBLIC BAR	W17	19.89	24.90	1.25
R3	COMMERCIAL	PUBLIC BAR	W18	20.57	25.07	1.22
F01						
R1	COMMERCIAL	BEDROOM	W1	29.15	32.34	1.11
R1	COMMERCIAL	BEDROOM	W2	27.51	29.99	1.09
R2	COMMERCIAL	BEDROOM	W3	27.20	31.73	1.17
R2	COMMERCIAL	BEDROOM	W4	26.87	31.72	1.18
R2	COMMERCIAL	BEDROOM	W5	8.39	29.46	3.51
R2	COMMERCIAL	BEDROOM	W6	8.50	29.65	3.49
R2	COMMERCIAL	BEDROOM	W7	8.46	29.66	3.51
R3	COMMERCIAL	BEDROOM	W8	8.41	29.70	3.53
R4	COMMERCIAL	BEDROOM	W9	8.67	30.17	3.48
R4	COMMERCIAL	BEDROOM	W10	8.75	30.29	3.46
R5	COMMERCIAL	BEDROOM	W11	9.04	30.58	3.38
R6	COMMERCIAL	BEDROOM	W12	9.11	30.84	3.39
R6	COMMERCIAL	BEDROOM	W13	9.17	30.91	3.37
R6	COMMERCIAL	BEDROOM	W14	9.20	30.95	3.37
R7	COMMERCIAL	BEDROOM	W15	9.50	31.10	3.28
R7	COMMERCIAL	BEDROOM	W16	26.53	31.76	1.20
R8	COMMERCIAL	BEDROOM	W17	27.14	31.82	1.17
F02						
R1	COMMERCIAL	BEDROOM	W1	29.53	32.42	1.10
R2	COMMERCIAL	BEDROOM	W2	28.02	32.13	1.15
R2	COMMERCIAL	BEDROOM	W3	28.39	32.26	1.14
R2	COMMERCIAL	BEDROOM	W4	8.71	30.48	3.50
R2	COMMERCIAL	BEDROOM	W5	9.39	31.19	3.32
R2	COMMERCIAL	BEDROOM	W6	8.72	30.47	3.50
R3	COMMERCIAL	BEDROOM	W7	8.67	30.33	3.50
R3	COMMERCIAL	BEDROOM	W8	8.70	30.34	3.49
R4	COMMERCIAL	BEDROOM	W9	7.70	29.26	3.80
R5	COMMERCIAL	BEDROOM	W10	9.86	31.28	3.17
R5	COMMERCIAL	BEDROOM	W11	10.78	32.26	2.99
R5	COMMERCIAL	BEDROOM	W12	9.90	31.34	3.17
R6	COMMERCIAL	BEDROOM	W13	7.77	29.00	3.73
R6	COMMERCIAL	BEDROOM	W14	30.35	35.03	1.15
R7	COMMERCIAL	BEDROOM	W15	30.91	35.13	1.14
33A Goodison Road						
F00						
R1	COMMERCIAL	LIVING ROOM	W1	24.21	26.60	1.10
F01						
R1	COMMERCIAL	BEDROOM	W1	28.34	30.78	1.09
R1	COMMERCIAL	BEDROOM	W2	26.02	29.45	1.13

TABLE P1
VERTICAL SKY COMPONENT (VSC)
SURROUNDING BUILDINGS

Property/ room ref.	Property type	Room usage	Window ref.	Existing VSC(%)	Proposed VSC(%)	*Factor of former value
33 Goodison Road						
F01						
R1	COMMERCIAL	BEDROOM	W1	23.08	28.54	1.24
R1	COMMERCIAL	BEDROOM	W2	9.95	30.07	3.02
R1	COMMERCIAL	BEDROOM	W3	10.09	29.63	2.94
F02						
R1	COMMERCIAL	BEDROOM	W1	10.68	30.52	2.86
35 Goodison Road						
F00						
R1	COMMERCIAL	LIVING ROOM	W1	8.53	25.05	2.94
F01						
R1	COMMERCIAL	BEDROOM	W1	10.24	28.75	2.81
R1	COMMERCIAL	BEDROOM	W2	10.56	28.14	2.66
37 Goodison Road						
F00						
R1	COMMERCIAL	LIVING ROOM	W1	9.21	23.84	2.59
F01						
R1	COMMERCIAL	BEDROOM	W1	11.05	26.75	2.42
39 Goodison Road						
F00						
R1	COMMERCIAL	LIVING ROOM	W1	9.63	22.29	2.31
F01						
R1	COMMERCIAL	BEDROOM	W1	11.49	24.81	2.16
41 Goodison Road						
F00						
R1	COMMERCIAL	LIVING ROOM	W1	10.28	19.75	1.92
F01						
R1	COMMERCIAL	BEDROOM	W1	12.09	21.76	1.80
43 Goodison Road						
F00						
R1	COMMERCIAL	BEDROOM	W1	9.91	17.31	1.75
R2	COMMERCIAL	BEDROOM	W2	10.22	15.87	1.55
R2	COMMERCIAL	BEDROOM	W3	29.51	29.79	1.01
R3	COMMERCIAL	LKD	W4	31.58	31.84	1.01
R3	COMMERCIAL	LKD	W5	22.43	22.43	1.00

TABLE P1
VERTICAL SKY COMPONENT (VSC)
SURROUNDING BUILDINGS

Property/ room ref.	Property type	Room usage	Window ref.	Existing VSC(%)	Proposed VSC(%)	*Factor of former value
F01						
R1	COMMERCIAL	LKD	W1	12.65	20.05	1.59
R1	COMMERCIAL	LKD	W2	13.08	18.67	1.43
R1	COMMERCIAL	LKD	W3	30.81	31.17	1.01
R1	COMMERCIAL	LKD	W4	31.88	32.22	1.01
R1	COMMERCIAL	LKD	W5	32.33	32.61	1.01
F02						
R1	COMMERCIAL	BEDROOM	W1	13.88	20.02	1.44
Church of St Luke's the Evangelist						
F00						
R1	OTHER BUILDING	CHAPEL	W1	34.19	34.19	N/A
R1	OTHER BUILDING	CHAPEL	W2	36.07	36.07	N/A
R1	OTHER BUILDING	CHAPEL	W3	34.03	34.03	N/A
R1	OTHER BUILDING	CHAPEL	W4	36.88	36.88	N/A
R1	OTHER BUILDING	CHAPEL	W5	37.15	37.15	N/A
R1	OTHER BUILDING	CHAPEL	W6	36.92	36.92	N/A
R1	OTHER BUILDING	CHAPEL	W7	29.69	29.69	N/A
R1	OTHER BUILDING	CHAPEL	W8	32.95	32.95	N/A
R1	OTHER BUILDING	CHAPEL	W9	26.29	29.24	1.11
R1	OTHER BUILDING	CHAPEL	W10	26.33	29.41	1.12
R1	OTHER BUILDING	CHAPEL	W11	26.31	29.50	1.12
R1	OTHER BUILDING	CHAPEL	W12	18.16	21.74	1.20
R1	OTHER BUILDING	CHAPEL	W13	26.53	30.43	1.15
R1	OTHER BUILDING	CHAPEL	W14	25.94	30.18	1.16
R1	OTHER BUILDING	CHAPEL	W15	16.84	21.81	1.30
R1	OTHER BUILDING	CHAPEL	W16	24.23	29.36	1.21
R1	OTHER BUILDING	CHAPEL	W17	23.19	28.95	1.25
R1	OTHER BUILDING	CHAPEL	W18	13.64	20.42	1.50
R1	OTHER BUILDING	CHAPEL	W19	21.28	28.19	1.32
R1	OTHER BUILDING	CHAPEL	W20	20.13	27.66	1.37
R1	OTHER BUILDING	CHAPEL	W21	10.38	18.15	1.75
R1	OTHER BUILDING	CHAPEL	W22	18.33	25.86	1.41
R1	OTHER BUILDING	CHAPEL	W23	17.21	23.63	1.37
R1	OTHER BUILDING	CHAPEL	W24	12.68	24.83	1.96
R1	OTHER BUILDING	CHAPEL	W25	12.19	24.84	2.04
R1	OTHER BUILDING	CHAPEL	W26	11.75	24.88	2.12
R1	OTHER BUILDING	CHAPEL	W27	15.72	29.75	1.89
R2	OTHER BUILDING	CHAPEL	W28	5.69	17.74	3.12
R2	OTHER BUILDING	CHAPEL	W29	5.83	18.53	3.18
R2	OTHER BUILDING	CHAPEL	W30	5.34	18.61	3.49
R2	OTHER BUILDING	CHAPEL	W31	4.75	18.58	3.91
R2	OTHER BUILDING	CHAPEL	W32	9.90	16.37	1.65
R1	OTHER BUILDING	CHAPEL	W32	9.90	16.37	1.65
R1	OTHER BUILDING	CHAPEL	W33	9.69	16.15	1.67
R2	OTHER BUILDING	CHAPEL	W33	9.69	16.15	1.67
R1	OTHER BUILDING	CHAPEL	W34	9.27	15.69	1.69
R2	OTHER BUILDING	CHAPEL	W34	9.27	15.69	1.69
R1	OTHER BUILDING	CHAPEL	W35	8.05	28.03	3.48

TABLE P1
VERTICAL SKY COMPONENT (VSC)
SURROUNDING BUILDINGS

Property/ room ref.	Property type	Room usage	Window ref.	Existing VSC(%)	Proposed VSC(%)	*Factor of former value
R1	OTHER BUILDING	CHAPEL	W36	8.96	29.14	3.25
R1	OTHER BUILDING	CHAPEL	W37	8.47	27.99	3.31
R1	OTHER BUILDING	CHAPEL	W38	11.77	13.46	1.14
R1	OTHER BUILDING	CHAPEL	W39	12.52	13.68	1.09
R1	OTHER BUILDING	CHAPEL	W40	19.69	20.21	1.03
R1	OTHER BUILDING	CHAPEL	W41	17.76	18.19	1.02
R1	OTHER BUILDING	CHAPEL	W42	17.58	17.93	1.02
R1	OTHER BUILDING	CHAPEL	W43	33.24	33.50	1.01
R1	OTHER BUILDING	CHAPEL	W44	22.52	22.52	1.00
R1	OTHER BUILDING	CHAPEL	W45	23.97	23.97	1.00
R1	OTHER BUILDING	CHAPEL	W46	24.76	24.76	1.00
R1	OTHER BUILDING	CHAPEL	W47	24.88	24.88	1.00
R1	OTHER BUILDING	CHAPEL	W48	24.99	24.99	1.00
R1	OTHER BUILDING	CHAPEL	W49	25.05	25.05	1.00
R1	OTHER BUILDING	CHAPEL	W50	25.25	25.27	1.00
R1	OTHER BUILDING	CHAPEL	W51	25.48	25.51	1.00
R1	OTHER BUILDING	CHAPEL	W52	24.88	24.90	1.00
R1	OTHER BUILDING	CHAPEL	W53	24.97	25.00	1.00
R1	OTHER BUILDING	CHAPEL	W54	24.86	24.90	1.00
Little Lukes Preschool						
F00						
R1	SCHOOL	CLASS ROOM	W1	32.63	32.63	N/A
R1	SCHOOL	CLASS ROOM	W2	15.66	15.66	1.00
R1	SCHOOL	CLASS ROOM	W3	15.17	15.17	1.00
R1	SCHOOL	CLASS ROOM	W4	14.68	14.68	1.00
R2	SCHOOL	CLASS ROOM	W5	13.45	13.46	1.00
R2	SCHOOL	CLASS ROOM	W6	13.26	13.26	1.00
R2	SCHOOL	CLASS ROOM	W7	13.08	13.08	1.00
R3	SCHOOL	CLASS ROOM	W8	12.67	12.68	1.00
R3	SCHOOL	CLASS ROOM	W9	12.57	12.57	1.00
R3	SCHOOL	CLASS ROOM	W10	12.46	12.46	1.00
R4	SCHOOL	CLASS ROOM	W11	11.83	11.84	1.00
R4	SCHOOL	CLASS ROOM	W12	11.59	11.59	1.00
R4	SCHOOL	CLASS ROOM	W13	11.16	11.17	1.00
F01						
R1	SCHOOL	CLASS ROOM	W1	38.32	38.32	N/A
R1	SCHOOL	CLASS ROOM	W2	36.57	36.57	N/A
R1	SCHOOL	CLASS ROOM	W3	27.38	27.38	N/A
R1	SCHOOL	CLASS ROOM	W4	25.97	25.98	1.00
R1	SCHOOL	CLASS ROOM	W5	24.48	24.48	1.00
R2	SCHOOL	CLASS ROOM	W6	20.75	20.75	1.00
R2	SCHOOL	CLASS ROOM	W7	20.25	20.25	1.00
R2	SCHOOL	CLASS ROOM	W8	19.86	19.86	1.00
R3	SCHOOL	CLASS ROOM	W9	19.01	19.01	1.00
R3	SCHOOL	CLASS ROOM	W10	18.86	18.86	1.00
R3	SCHOOL	CLASS ROOM	W11	18.73	18.73	1.00
R4	SCHOOL	CLASS ROOM	W12	18.11	18.12	1.00
R4	SCHOOL	CLASS ROOM	W13	17.90	17.90	1.00
R4	SCHOOL	CLASS ROOM	W14	17.62	17.63	1.00

TABLE P1
VERTICAL SKY COMPONENT (VSC)
SURROUNDING BUILDINGS

Property/ room ref.	Property type	Room usage	Window ref.	Existing VSC(%)	Proposed VSC(%)	*Factor of former value
R5	SCHOOL	CLASS ROOM	W15	9.24	9.42	1.02
R5	SCHOOL	CLASS ROOM	W16	9.02	9.21	1.02
R5	SCHOOL	CLASS ROOM	W17	9.43	9.66	1.02
R5	SCHOOL	CLASS ROOM	W18	29.25	33.32	1.14
R5	SCHOOL	CLASS ROOM	W19	29.66	33.54	1.13
R5	SCHOOL	CLASS ROOM	W20	30.05	33.74	1.12
R5	SCHOOL	CLASS ROOM	W21	35.66	35.66	N/A
R5	SCHOOL	CLASS ROOM	W22	35.63	35.63	N/A
R5	SCHOOL	CLASS ROOM	W23	35.51	35.51	N/A
5 Gwladys Street						
F00						
R1	RESIDENTIAL	LIVING ROOM	W1	17.59	17.60	1.00
R1	RESIDENTIAL	LIVING ROOM	W2	23.83	24.35	1.02
R1	RESIDENTIAL	LIVING ROOM	W3	22.28	23.37	1.05
F01						
R1	RESIDENTIAL	BEDROOM	W1	28.72	29.66	1.03
7 Gwladys Street						
F00						
R1	RESIDENTIAL	LIVING ROOM	W1	22.68	22.78	1.00
R1	RESIDENTIAL	LIVING ROOM	W2	24.51	25.66	1.05
R1	RESIDENTIAL	LIVING ROOM	W3	21.28	23.14	1.09
F01						
R1	RESIDENTIAL	BEDROOM	W1	28.46	29.68	1.04
R1	RESIDENTIAL	BEDROOM	W2	28.58	30.11	1.05
9 Gwladys Street						
F00						
R1	RESIDENTIAL	LIVING ROOM	W1	21.88	22.23	1.02
R1	RESIDENTIAL	LIVING ROOM	W2	24.53	26.47	1.08
R1	RESIDENTIAL	LIVING ROOM	W3	22.05	24.71	1.12
F01						
R1	RESIDENTIAL	BEDROOM	W1	28.47	30.61	1.08
R1	RESIDENTIAL	BEDROOM	W2	28.15	30.78	1.09
11 Gwladys Street						
F00						
R1	RESIDENTIAL	LIVING ROOM	W1	23.05	24.15	1.05
R1	RESIDENTIAL	LIVING ROOM	W2	24.22	27.26	1.13
R1	RESIDENTIAL	LIVING ROOM	W3	20.27	23.67	1.17
F01						
R1	RESIDENTIAL	BEDROOM	W1	27.95	30.78	1.10
R1	RESIDENTIAL	BEDROOM	W2	27.86	31.00	1.11

TABLE P1
VERTICAL SKY COMPONENT (VSC)
SURROUNDING BUILDINGS

Property/ room ref.	Property type	Room usage	Window ref.	Existing VSC(%)	Proposed VSC(%)	*Factor of former value
13 Gwladys Street						
F00						
R1	RESIDENTIAL	LIVING ROOM	W1	21.67	23.08	1.07
R1	RESIDENTIAL	LIVING ROOM	W2	24.15	27.61	1.14
R1	RESIDENTIAL	LIVING ROOM	W3	21.25	24.98	1.18
F01						
R1	RESIDENTIAL	BEDROOM	W1	27.56	31.11	1.13
R1	RESIDENTIAL	BEDROOM	W2	27.24	31.04	1.14
15 Gwladys Street						
F00						
R1	RESIDENTIAL	LIVING ROOM	W1	23.11	25.17	1.09
R1	RESIDENTIAL	LIVING ROOM	W2	23.57	27.67	1.17
R1	RESIDENTIAL	LIVING ROOM	W3	19.03	23.05	1.21
F01						
R1	RESIDENTIAL	BEDROOM	W1	27.07	31.02	1.15
R1	RESIDENTIAL	BEDROOM	W2	26.88	30.99	1.15
17 Gwladys Street						
F00						
R1	RESIDENTIAL	LIVING ROOM	W1	21.47	23.77	1.11
R1	RESIDENTIAL	LIVING ROOM	W2	23.00	27.20	1.18
R1	RESIDENTIAL	LIVING ROOM	W3	20.13	24.18	1.20
F01						
R1	RESIDENTIAL	BEDROOM	W1	26.38	30.61	1.16
R1	RESIDENTIAL	BEDROOM	W2	25.96	30.20	1.16
19 Gwladys Street						
F00						
R1	RESIDENTIAL	LIVING ROOM	W1	22.11	24.38	1.10
R1	RESIDENTIAL	LIVING ROOM	W2	21.93	26.21	1.20
R1	RESIDENTIAL	LIVING ROOM	W3	18.24	22.56	1.24
F01						
R1	RESIDENTIAL	BEDROOM	W1	25.82	30.08	1.16
R1	RESIDENTIAL	BEDROOM	W2	25.66	29.96	1.17
21 Gwladys Street						
F00						
R1	RESIDENTIAL	LIVING ROOM	W1	20.40	22.67	1.11
R1	RESIDENTIAL	LIVING ROOM	W2	21.09	26.02	1.23
R1	RESIDENTIAL	LIVING ROOM	W3	18.71	23.72	1.27

TABLE P1
VERTICAL SKY COMPONENT (VSC)
SURROUNDING BUILDINGS

Property/ room ref.	Property type	Room usage	Window ref.	Existing VSC(%)	Proposed VSC(%)	*Factor of former value
F01 R1 R1	RESIDENTIAL RESIDENTIAL	BEDROOM BEDROOM	W1 W2	25.07 24.57	29.76 29.67	1.19 1.21
23 Gwladys Street						
F00 R1 R1 R1	RESIDENTIAL RESIDENTIAL RESIDENTIAL	LIVING ROOM LIVING ROOM LIVING ROOM	W1 W2 W3	20.49 20.01 17.15	23.51 26.52 23.65	1.15 1.33 1.38
F01 R1 R1	RESIDENTIAL RESIDENTIAL	BEDROOM BEDROOM	W1 W2	24.30 24.15	29.67 29.94	1.22 1.24
25 Gwladys Street						
F00 R1 R1 R1	RESIDENTIAL RESIDENTIAL RESIDENTIAL	LIVING ROOM LIVING ROOM LIVING ROOM	W1 W2 W3	18.50 19.65 18.52	22.11 27.16 25.77	1.19 1.38 1.39
F01 R1 R1	RESIDENTIAL RESIDENTIAL	BEDROOM BEDROOM	W1 W2	23.86 23.56	30.52 30.84	1.28 1.31
27 Gwladys Street						
F00 R1 R1 R1	RESIDENTIAL RESIDENTIAL RESIDENTIAL	LIVING ROOM LIVING ROOM LIVING ROOM	W1 W2 W3	19.40 19.38 16.54	24.20 28.46 24.60	1.25 1.47 1.49
F01 R1 R1	RESIDENTIAL RESIDENTIAL	BEDROOM BEDROOM	W1 W2	23.50 23.57	31.14 31.73	1.33 1.35
29 Gwladys Street						
F00 R1 R1 R1	RESIDENTIAL RESIDENTIAL RESIDENTIAL	LIVING ROOM LIVING ROOM LIVING ROOM	W1 W2 W3	17.58 19.17 18.22	22.93 28.94 26.18	1.30 1.51 1.44
F01 R1 R1	RESIDENTIAL RESIDENTIAL	BEDROOM BEDROOM	W1 W2	23.40 23.31	32.19 32.43	1.38 1.39
31 Gwladys Street						
F00 R1	RESIDENTIAL	LIVING ROOM	W1	18.57	24.83	1.34

TABLE P1
VERTICAL SKY COMPONENT (VSC)
SURROUNDING BUILDINGS

Property/ room ref.	Property type	Room usage	Window ref.	Existing VSC(%)	Proposed VSC(%)	*Factor of former value
R1	RESIDENTIAL	LIVING ROOM	W2	18.91	29.19	1.54
R1	RESIDENTIAL	LIVING ROOM	W3	15.77	23.41	1.48
F01						
R1	RESIDENTIAL	BEDROOM	W1	23.21	32.58	1.40
R1	RESIDENTIAL	BEDROOM	W2	23.10	32.72	1.42
33 Gwladys Street						
F00						
R1	RESIDENTIAL	LIVING ROOM	W1	15.98	22.41	1.40
R1	RESIDENTIAL	LIVING ROOM	W2	18.84	28.71	1.52
R1	RESIDENTIAL	LIVING ROOM	W3	18.09	25.19	1.39
F01						
R1	RESIDENTIAL	BEDROOM	W1	23.02	32.60	1.42
R1	RESIDENTIAL	BEDROOM	W2	23.04	32.53	1.41
35 Gwladys Street						
F00						
R1	RESIDENTIAL	LIVING ROOM	W1	18.29	24.34	1.33
R1	RESIDENTIAL	LIVING ROOM	W2	18.74	27.91	1.49
R1	RESIDENTIAL	LIVING ROOM	W3	15.97	22.67	1.42
F01						
R1	RESIDENTIAL	BEDROOM	W1	23.01	32.49	1.41
R1	RESIDENTIAL	BEDROOM	W2	22.98	32.46	1.41
37 Gwladys Street						
F00						
R1	RESIDENTIAL	LIVING ROOM	W1	16.00	21.97	1.37
R1	RESIDENTIAL	LIVING ROOM	W2	18.68	27.80	1.49
R1	RESIDENTIAL	LIVING ROOM	W3	18.11	24.75	1.37
F01						
R1	RESIDENTIAL	BEDROOM	W1	22.93	32.50	1.42
R1	RESIDENTIAL	BEDROOM	W2	22.92	32.58	1.42
39 Gwladys Street						
F00						
R1	RESIDENTIAL	LIVING ROOM	W1	18.14	24.28	1.34
R1	RESIDENTIAL	LIVING ROOM	W2	18.62	27.85	1.50
R1	RESIDENTIAL	LIVING ROOM	W3	16.09	22.66	1.41
F01						
R1	RESIDENTIAL	BEDROOM	W1	22.90	32.62	1.42
R1	RESIDENTIAL	BEDROOM	W2	22.88	32.65	1.43
41 Gwladys Street						

TABLE P1
VERTICAL SKY COMPONENT (VSC)
SURROUNDING BUILDINGS

Property/ room ref.	Property type	Room usage	Window ref.	Existing VSC(%)	Proposed VSC(%)	*Factor of former value
F00						
R1	RESIDENTIAL	LIVING ROOM	W1	16.31	22.64	1.39
R1	RESIDENTIAL	LIVING ROOM	W2	18.58	27.87	1.50
R1	RESIDENTIAL	LIVING ROOM	W3	18.50	25.29	1.37
F01						
R1	RESIDENTIAL	BEDROOM	W1	22.58	32.41	1.44
R1	RESIDENTIAL	BEDROOM	W2	22.55	32.38	1.44
43 Gwladys Street						
F00						
R1	RESIDENTIAL	LIVING ROOM	W1	18.00	24.50	1.36
R1	RESIDENTIAL	LIVING ROOM	W2	18.44	27.72	1.50
R1	RESIDENTIAL	LIVING ROOM	W3	16.44	23.00	1.40
F01						
R1	RESIDENTIAL	BEDROOM	W1	22.60	32.45	1.44
R1	RESIDENTIAL	BEDROOM	W2	22.60	32.44	1.44
45 Gwladys Street						
F00						
R1	RESIDENTIAL	LIVING ROOM	W1	15.90	22.54	1.42
R1	RESIDENTIAL	LIVING ROOM	W2	18.45	27.70	1.50
R1	RESIDENTIAL	LIVING ROOM	W3	18.51	24.75	1.34
F01						
R1	RESIDENTIAL	BEDROOM	W1	22.61	32.40	1.43
R1	RESIDENTIAL	BEDROOM	W2	22.64	32.38	1.43
47 Gwladys Street						
F00						
R1	RESIDENTIAL	LIVING ROOM	W1	17.94	24.74	1.38
R1	RESIDENTIAL	LIVING ROOM	W2	18.54	27.65	1.49
R1	RESIDENTIAL	LIVING ROOM	W3	16.72	22.48	1.34
F01						
R1	RESIDENTIAL	BEDROOM	W1	22.63	32.30	1.43
R1	RESIDENTIAL	BEDROOM	W2	22.68	32.25	1.42
49 Gwladys Street						
F00						
R1	RESIDENTIAL	LIVING ROOM	W1	16.34	23.23	1.42
R1	RESIDENTIAL	LIVING ROOM	W2	18.63	27.55	1.48
R1	RESIDENTIAL	LIVING ROOM	W3	18.88	24.22	1.28
F01						
R1	RESIDENTIAL	BEDROOM	W1	22.81	32.16	1.41

TABLE P1
VERTICAL SKY COMPONENT (VSC)
SURROUNDING BUILDINGS

Property/ room ref.	Property type	Room usage	Window ref.	Existing VSC(%)	Proposed VSC(%)	*Factor of former value
R1	RESIDENTIAL	BEDROOM	W2	22.93	32.07	1.40
51 Gwladys Street						
F00						
R1	RESIDENTIAL	LIVING ROOM	W1	13.97	20.94	1.50
R1	RESIDENTIAL	LIVING ROOM	W2	19.02	27.33	1.44
R1	RESIDENTIAL	LIVING ROOM	W3	18.10	22.46	1.24
F01						
R1	RESIDENTIAL	BEDROOM	W1	23.07	32.02	1.39
R1	RESIDENTIAL	BEDROOM	W2	23.22	31.88	1.37
53 Gwladys Street						
F00						
R1	RESIDENTIAL	LIVING ROOM	W1	15.88	22.82	1.44
R1	RESIDENTIAL	LIVING ROOM	W2	19.45	27.18	1.40
R1	RESIDENTIAL	LIVING ROOM	W3	20.86	24.47	1.17
F01						
R1	RESIDENTIAL	BEDROOM	W1	23.58	31.65	1.34
R1	RESIDENTIAL	BEDROOM	W2	23.87	31.50	1.32
55 Gwladys Street						
F00						
R1	RESIDENTIAL	LIVING ROOM	W1	17.88	24.54	1.37
R1	RESIDENTIAL	LIVING ROOM	W2	20.52	26.96	1.31
R1	RESIDENTIAL	LIVING ROOM	W3	20.43	22.75	1.11
F01						
R1	RESIDENTIAL	BEDROOM	W1	24.20	31.35	1.30
R1	RESIDENTIAL	BEDROOM	W2	24.61	31.22	1.27
57 Gwladys Street						
F00						
R1	RESIDENTIAL	LIVING ROOM	W1	16.07	22.48	1.40
R1	RESIDENTIAL	LIVING ROOM	W2	21.48	27.19	1.27
R1	RESIDENTIAL	LIVING ROOM	W3	23.49	25.14	1.07
F01						
R1	RESIDENTIAL	BEDROOM	W1	25.39	31.15	1.23
R1	RESIDENTIAL	BEDROOM	W2	25.96	31.17	1.20
59 Gwladys Street						
F00						
R1	RESIDENTIAL	LIVING ROOM	W1	18.67	23.81	1.28
R1	RESIDENTIAL	LIVING ROOM	W2	23.46	27.12	1.16
R1	RESIDENTIAL	LIVING ROOM	W3	23.65	24.05	1.02

TABLE P1
VERTICAL SKY COMPONENT (VSC)
SURROUNDING BUILDINGS

Property/ room ref.	Property type	Room usage	Window ref.	Existing VSC(%)	Proposed VSC(%)	*Factor of former value
F01 R1 R1	RESIDENTIAL RESIDENTIAL	BEDROOM BEDROOM	W1 W2	26.57 27.17	30.94 30.83	1.16 1.13
61 Gwladys Street						
F00 R1 R1 R1	RESIDENTIAL RESIDENTIAL RESIDENTIAL	LIVING ROOM LIVING ROOM LIVING ROOM	W1 W2 W3	17.06 24.76 26.45	21.30 27.43 26.51	1.25 1.11 1.00
F01 R1 R1	RESIDENTIAL RESIDENTIAL	BEDROOM BEDROOM	W1 W2	28.29 28.97	31.06 31.29	1.10 1.08
63 Gwladys Street						
F00 R1 R1 R1	RESIDENTIAL RESIDENTIAL RESIDENTIAL	LIVING ROOM LIVING ROOM LIVING ROOM	W1 W2 W3	20.44 27.21 26.37	23.41 28.85 26.34	1.15 1.06 1.00
F01 R1 R1	RESIDENTIAL RESIDENTIAL	BEDROOM BEDROOM	W1 W2	29.64 30.30	31.62 32.04	1.07 1.06
65 Gwladys Street						
F00 R1 R1 R1	RESIDENTIAL RESIDENTIAL RESIDENTIAL	LIVING ROOM LIVING ROOM LIVING ROOM	W1 W2 W3	19.63 28.81 29.83	22.06 30.05 29.79	1.12 1.04 N/A
F01 R1 R1	RESIDENTIAL RESIDENTIAL	BEDROOM BEDROOM	W1 W2	31.30 31.92	32.77 33.22	1.05 1.04
Gwladys Street Primary School						
F00 R1 R1 R1 R1 R1 R1 R1 R1 R1 R2 R2	SCHOOL SCHOOL SCHOOL SCHOOL SCHOOL SCHOOL SCHOOL SCHOOL SCHOOL SCHOOL SCHOOL SCHOOL	UNKNOWN UNKNOWN UNKNOWN UNKNOWN UNKNOWN UNKNOWN UNKNOWN UNKNOWN UNKNOWN UNKNOWN UNKNOWN UNKNOWN	W1 W2 W3 W4 W5 W6 W7 W8 W9 W10 W11	31.11 30.29 30.14 29.88 29.67 97.97 97.97 97.90 97.73 28.89 19.84	31.13 31.13 30.95 30.61 30.37 98.14 98.15 98.08 97.92 29.58 20.14	N/A 1.03 1.03 1.02 1.02 N/A N/A N/A N/A 1.02 1.02

TABLE P1
VERTICAL SKY COMPONENT (VSC)
SURROUNDING BUILDINGS

Property/ room ref.	Property type	Room usage	Window ref.	Existing VSC(%)	Proposed VSC(%)	*Factor of former value
R2	SCHOOL	UNKNOWN	W12	15.15	15.95	1.05
R2	SCHOOL	UNKNOWN	W13	96.12	96.35	N/A
R3	SCHOOL	UNKNOWN	W14	18.55	18.49	1.00
R4	SCHOOL	UNKNOWN	W15	22.79	23.64	1.04
R4	SCHOOL	UNKNOWN	W16	89.23	89.44	N/A
R5	SCHOOL	UNKNOWN	W17	30.06	29.89	N/A
R5	SCHOOL	UNKNOWN	W18	23.83	25.70	1.08
R5	SCHOOL	UNKNOWN	W19	95.55	96.53	1.01
R5	SCHOOL	UNKNOWN	W20	96.05	96.83	1.01
R5	SCHOOL	UNKNOWN	W21	96.42	97.04	1.01
R5	SCHOOL	UNKNOWN	W22	96.69	97.18	1.01
R6	SCHOOL	UNKNOWN	W23	22.39	24.97	1.12
R6	SCHOOL	UNKNOWN	W24	32.24	32.15	N/A
R6	SCHOOL	UNKNOWN	W25	23.27	23.27	1.00
R6	SCHOOL	UNKNOWN	W26	95.49	96.51	1.01
R6	SCHOOL	UNKNOWN	W27	96.04	96.84	1.01
R6	SCHOOL	UNKNOWN	W28	96.47	97.09	1.01
R6	SCHOOL	UNKNOWN	W29	96.81	97.29	N/A
R7	SCHOOL	UNKNOWN	W30	32.44	32.37	N/A
R7	SCHOOL	UNKNOWN	W31	33.81	33.81	N/A
R8	SCHOOL	UNKNOWN	W32	33.24	33.23	N/A
R8	SCHOOL	UNKNOWN	W33	89.04	89.20	N/A
R9	SCHOOL	UNKNOWN	W34	19.19	19.29	1.00
R9	SCHOOL	UNKNOWN	W35	30.99	31.22	1.01
R9	SCHOOL	UNKNOWN	W36	33.78	33.58	N/A
R9	SCHOOL	UNKNOWN	W37	98.81	98.78	N/A
R9	SCHOOL	UNKNOWN	W38	98.75	98.73	N/A
F01						
R1	SCHOOL	UNKNOWN	W1	36.33	36.31	N/A
R1	SCHOOL	UNKNOWN	W2	32.21	32.74	1.02
R2	SCHOOL	UNKNOWN	W3	32.05	32.56	1.02
R2	SCHOOL	UNKNOWN	W4	35.63	35.36	N/A
2 Muriel Street						
F00						
R1	RESIDENTIAL	LIVING ROOM	W1	30.65	30.73	N/A
R1	RESIDENTIAL	LIVING ROOM	W2	29.99	30.68	1.02
R1	RESIDENTIAL	LIVING ROOM	W3	18.27	19.90	1.09
R2	RESIDENTIAL	KITCHEN	W4	14.10	15.76	1.12
R3	RESIDENTIAL	UNKNOWN	W5	7.90	9.09	1.15
R3	RESIDENTIAL	UNKNOWN	W6	10.34	11.94	1.15
R4	RESIDENTIAL	UNKNOWN	W7	18.02	19.88	1.10
F01						
R1	RESIDENTIAL	BEDROOM	W1	32.56	32.76	1.01
R1	RESIDENTIAL	BEDROOM	W2	31.59	31.98	1.01
R2	RESIDENTIAL	BEDROOM	W3	20.86	22.16	1.06
R3	RESIDENTIAL	UNKNOWN	W4	25.07	26.64	1.06
1A Diana Street						

TABLE P1
VERTICAL SKY COMPONENT (VSC)
SURROUNDING BUILDINGS

Property/ room ref.	Property type	Room usage	Window ref.	Existing VSC(%)	Proposed VSC(%)	*Factor of former value
F00						
R1	RESIDENTIAL	UNKNOWN	W1	12.25	15.06	1.23
R2	RESIDENTIAL	UNKNOWN	W2	10.36	12.70	1.23
R2	RESIDENTIAL	UNKNOWN	W3	8.23	8.66	1.05
R3	RESIDENTIAL	KITCHEN	W4	13.91	14.29	1.03
R4	RESIDENTIAL	LIVING ROOM	W5	16.07	23.33	1.45
R4	RESIDENTIAL	LIVING ROOM	W6	24.71	26.84	1.09
R4	RESIDENTIAL	LIVING ROOM	W7	24.81	24.68	1.00
F01						
R1	RESIDENTIAL	UNKNOWN	W1	27.49	27.40	N/A
R2	RESIDENTIAL	BEDROOM	W2	17.77	17.80	1.00
R3	RESIDENTIAL	BEDROOM	W3	29.01	31.09	1.07
R3	RESIDENTIAL	BEDROOM	W4	29.42	31.34	1.07
3A Diana Street						
F00						
R1	RESIDENTIAL	LIVING ROOM	W1	18.11	22.93	1.27
R1	RESIDENTIAL	LIVING ROOM	W2	25.17	26.81	1.07
R1	RESIDENTIAL	LIVING ROOM	W3	22.91	22.93	1.00
F01						
R2	RESIDENTIAL	BEDROOM	W1	24.17	24.11	1.00
R1	RESIDENTIAL	UNKNOWN	W2	28.43	28.24	N/A
R3	RESIDENTIAL	BEDROOM	W3	29.73	31.47	1.06
R3	RESIDENTIAL	BEDROOM	W4	30.16	31.64	1.05
5A Diana Street						
F00						
R1	RESIDENTIAL	UNKNOWN	W1	17.02	16.46	0.97
R2	RESIDENTIAL	UNKNOWN	W2	12.43	12.15	0.98
R2	RESIDENTIAL	UNKNOWN	W3	9.27	9.21	0.99
R3	RESIDENTIAL	KITCHEN	W4	14.64	14.66	1.00
R4	RESIDENTIAL	LIVING ROOM	W5	19.52	22.49	1.15
R4	RESIDENTIAL	LIVING ROOM	W6	26.03	27.20	1.04
R4	RESIDENTIAL	LIVING ROOM	W7	24.70	24.72	1.00
F01						
R1	RESIDENTIAL	UNKNOWN	W1	29.60	29.27	N/A
R2	RESIDENTIAL	BEDROOM	W2	20.30	19.89	0.98
R3	RESIDENTIAL	BEDROOM	W3	30.83	31.94	1.04
R3	RESIDENTIAL	BEDROOM	W4	31.15	32.12	1.03
1 Bullens Road						
F00						
R1	RESIDENTIAL	BEDROOM	W1	23.23	23.22	1.00
R1	RESIDENTIAL	BEDROOM	W2	25.24	25.35	1.00
R1	RESIDENTIAL	BEDROOM	W3	13.63	13.48	0.99

TABLE P1
VERTICAL SKY COMPONENT (VSC)
SURROUNDING BUILDINGS

Property/ room ref.	Property type	Room usage	Window ref.	Existing VSC(%)	Proposed VSC(%)	*Factor of former value
R2	RESIDENTIAL	LIVING ROOM	W4	23.90	24.87	1.04
R3	RESIDENTIAL	BEDROOM	W5	18.19	17.34	0.95
R4	RESIDENTIAL	KITCHEN	W6	21.68	18.68	0.86
R4	RESIDENTIAL	KITCHEN	W7	23.11	19.65	0.85
F01						
R1	RESIDENTIAL	BEDROOM	W1	29.68	29.42	N/A
R2	RESIDENTIAL	BEDROOM	W2	28.51	29.10	1.02
R3	RESIDENTIAL	BEDROOM	W3	20.66	22.08	1.07
R4	RESIDENTIAL	BEDROOM	W4	21.74	21.71	1.00
R5	RESIDENTIAL	KITCHEN	W5	31.07	27.99	N/A
F02						
R1	RESIDENTIAL	BEDROOM	W1	34.25	31.69	N/A
R2	RESIDENTIAL	BEDROOM	W2	35.09	32.72	N/A
2A Diana Street						
F00						
R1	RESIDENTIAL	LIVING ROOM	W1	24.32	24.31	1.00
R1	RESIDENTIAL	LIVING ROOM	W2	26.20	26.31	1.00
R1	RESIDENTIAL	LIVING ROOM	W3	19.79	20.47	1.03
R2	RESIDENTIAL	KITCHEN	W4	15.65	12.32	0.79
R3	RESIDENTIAL	UNKNOWN	W5	12.05	10.90	0.90
R3	RESIDENTIAL	UNKNOWN	W6	15.70	14.43	0.92
R3	RESIDENTIAL	UNKNOWN	W7	35.60	31.67	N/A
F01						
R1	RESIDENTIAL	BEDROOM	W1	31.12	30.98	N/A
R1	RESIDENTIAL	BEDROOM	W2	30.92	30.81	N/A
R2	RESIDENTIAL	BEDROOM	W3	19.60	16.70	0.85
R3	RESIDENTIAL	UNKNOWN	W4	12.65	11.96	0.95
R3	RESIDENTIAL	UNKNOWN	W5	36.20	32.67	N/A
4A Diana Street						
F00						
R1	RESIDENTIAL	LIVING ROOM	W1	24.04	24.03	1.00
R1	RESIDENTIAL	LIVING ROOM	W2	26.33	26.28	1.00
R1	RESIDENTIAL	LIVING ROOM	W3	21.83	22.44	1.03
R2	RESIDENTIAL	UNKNOWN	W4	36.32	32.58	N/A
R3	RESIDENTIAL	KITCHEN	W5	23.42	23.02	0.98
F01						
R1	RESIDENTIAL	BEDROOM	W1	31.13	30.95	N/A
R1	RESIDENTIAL	BEDROOM	W2	31.15	30.99	N/A
R2	RESIDENTIAL	UNKNOWN	W3	36.80	33.46	N/A
R3	RESIDENTIAL	BEDROOM	W4	27.48	26.95	0.98

Appendix 10.1

Proposed Development v Baseline Scenario

10.1.1 Site Plan & 3D Views

10.1.2 Daylight Distribution Contours

10.1.3 VSC Results

10.1.4 DD Results

10.1.5 APSH Results

Environmental Statement

Volume III

TABLE P2
DAYLIGHT DISTRIBUTION (DD)
SURROUNDING BUILDINGS

Property / room ref.	Property type	Room Usage	Room area (m ²)	Existing lit area (m ²)	Proposed lit area (m ²)	*Factor of former value
Salop Chapel - 62 Spellow Lane						
F00 R1	NONRESIDENTIAL	CHAPEL	149.39	148.98	148.98	1.00
67 Spellow Lane						
F00 R1	RESIDENTIAL	LIVING ROOM	18.51	18.36	18.36	1.00
F01 R1	RESIDENTIAL	BEDROOM	24.96	24.81	24.80	1.00
R2	RESIDENTIAL	KITCHEN	11.66	11.00	11.00	1.00
F02 R1	RESIDENTIAL	BEDROOM	23.93	23.23	23.23	1.00
5 Goodison Road						
F00 R1	RESIDENTIAL	LIVING ROOM	16.78	16.68	16.49	0.99
F01 R1	RESIDENTIAL	BEDROOM	22.09	21.73	21.73	1.00
F02 R1	RESIDENTIAL	BEDROOM	16.69	11.74	11.75	1.00
7 Goodison Road						
F00 R1	RESIDENTIAL	LIVING ROOM	16.38	16.27	16.27	1.00
F01 R1	RESIDENTIAL	BEDROOM	21.25	20.85	20.86	1.00
9 Goodison Road						
F00 R1	RESIDENTIAL	LIVING ROOM	16.92	16.79	16.79	1.00
F01 R1	RESIDENTIAL	BEDROOM	21.62	21.16	21.16	1.00
11 Goodison Road						
F00 R1	RESIDENTIAL	LIVING ROOM	17.38	17.23	17.23	1.00
F01						

TABLE P2
DAYLIGHT DISTRIBUTION (DD)
SURROUNDING BUILDINGS

Property / room ref.	Property type	Room Usage	Room area (m ²)	Existing lit area (m ²)	Proposed lit area (m ²)	*Factor of former value
R1	RESIDENTIAL	BEDROOM	22.10	21.59	21.59	1.00
13 Goodison Road						
F00 R1	RESIDENTIAL	LIVING ROOM	17.99	17.80	17.79	1.00
F01 R1	RESIDENTIAL	BEDROOM	22.53	21.96	21.96	1.00
15 Goodison Road						
F01 R1	RESIDENTIAL	BEDROOM	19.96	18.03	17.50	0.97
17 Goodison Road						
F00 R2	RESIDENTIAL	KITCHEN	10.10	7.57	8.28	1.09
R3	RESIDENTIAL	LIVING ROOM	13.09	10.74	10.85	1.01
F01 R1	RESIDENTIAL	BEDROOM	17.85	16.81	17.83	1.06
R2	RESIDENTIAL	BEDROOM	15.34	13.30	14.68	1.10
R3	RESIDENTIAL	BEDROOM	13.19	13.06	13.06	1.00
19 Goodison Road						
F01 R1	RESIDENTIAL	BEDROOM	6.53	6.34	6.34	1.00
R2	RESIDENTIAL	BEDROOM	6.79	6.56	6.56	1.00
R3	RESIDENTIAL	BEDROOM	8.29	7.99	7.99	1.00
R4	RESIDENTIAL	KITCHEN	10.41	10.08	10.08	1.00
R5	RESIDENTIAL	LIVING ROOM	19.92	16.36	19.76	1.21
F02 R1	RESIDENTIAL	BEDROOM	6.53	6.32	6.32	1.00
R2	RESIDENTIAL	BEDROOM	6.79	6.52	6.52	1.00
R3	RESIDENTIAL	BEDROOM	8.29	7.95	7.95	1.00
R4	RESIDENTIAL	KITCHEN	10.41	10.06	10.06	1.00
R5	RESIDENTIAL	LIVING ROOM	19.92	12.16	17.58	1.45
21 Goodison Road						
F01 R1	RESIDENTIAL	LIVING ROOM	18.82	13.20	18.69	1.42
F02 R1	RESIDENTIAL	BEDROOM	18.82	5.34	15.46	2.90
23 Goodison Road						
F00 R1	RESIDENTIAL	LIVING ROOM	14.24	4.20	14.17	3.37

TABLE P2
DAYLIGHT DISTRIBUTION (DD)
SURROUNDING BUILDINGS

Property / room ref.	Property type	Room Usage	Room area (m ²)	Existing lit area (m ²)	Proposed lit area (m ²)	*Factor of former value
F01 R1	RESIDENTIAL	BEDROOM	23.59	12.24	23.28	1.90
F02 R1	RESIDENTIAL	BEDROOM	23.59	3.13	16.61	5.30
25 Goodison Road						
F00 R1	RESIDENTIAL	LIVING ROOM	14.36	3.44	14.33	4.17
F01 R1	RESIDENTIAL	BEDROOM	20.15	6.00	20.00	3.33
F02 R1	RESIDENTIAL	BEDROOM	20.15	2.24	17.74	7.93
27 Goodison Road						
F01 R1	RESIDENTIAL	LIVING ROOM	19.20	4.60	19.06	4.15
F02 R1	RESIDENTIAL	BEDROOM	19.20	1.53	16.42	10.76
29 Goodison Road						
F00 R1	RESIDENTIAL	UNKNOWN	22.27	5.02	20.11	4.01
R2	RESIDENTIAL	UNKNOWN	13.61	10.26	10.74	1.05
R3	RESIDENTIAL	UNKNOWN	8.74	4.54	6.79	1.50
F01 R1	RESIDENTIAL	LIVING ROOM	22.09	16.72	21.97	1.31
R2	RESIDENTIAL	UNKNOWN	19.43	18.11	19.19	1.06
F02 R1	RESIDENTIAL	BEDROOM	22.09	14.01	18.45	1.32
R2	RESIDENTIAL	BEDROOM	19.43	14.92	17.86	1.20
Winslow Hotel Public House						
F00 R1	COMMERCIAL	PUBLIC BAR	82.98	74.57	80.01	1.07
R2	COMMERCIAL	PUBLIC BAR	48.25	3.62	31.08	8.59
R3	COMMERCIAL	PUBLIC BAR	71.42	37.12	62.50	1.68
F01 R1	COMMERCIAL	BEDROOM	20.50	20.19	20.19	1.00
R2	COMMERCIAL	BEDROOM	30.63	30.27	30.51	1.01
R3	COMMERCIAL	BEDROOM	19.03	4.98	18.26	3.67
R4	COMMERCIAL	BEDROOM	18.16	5.04	17.88	3.55
R5	COMMERCIAL	BEDROOM	17.87	4.94	17.32	3.51

TABLE P2
DAYLIGHT DISTRIBUTION (DD)
SURROUNDING BUILDINGS

Property / room ref.	Property type	Room Usage	Room area (m ²)	Existing lit area (m ²)	Proposed lit area (m ²)	*Factor of former value
R6	COMMERCIAL	BEDROOM	25.92	7.90	25.65	3.25
R7	COMMERCIAL	BEDROOM	21.69	21.10	21.45	1.02
R8	COMMERCIAL	BEDROOM	18.74	12.87	17.42	1.35
F02						
R1	COMMERCIAL	BEDROOM	20.55	19.40	19.53	1.01
R2	COMMERCIAL	BEDROOM	40.38	35.51	39.22	1.10
R3	COMMERCIAL	BEDROOM	27.89	1.94	22.94	11.85
R4	COMMERCIAL	BEDROOM	17.87	0.92	13.44	14.60
R5	COMMERCIAL	BEDROOM	25.92	2.90	24.15	8.32
R6	COMMERCIAL	BEDROOM	21.69	20.18	21.30	1.06
R7	COMMERCIAL	BEDROOM	18.55	11.34	16.60	1.46
33A Goodison Road						
F00						
R1	COMMERCIAL	LIVING ROOM	17.63	16.49	16.52	1.00
F01						
R1	COMMERCIAL	BEDROOM	23.09	22.58	22.65	1.00
33 Goodison Road						
F01						
R1	COMMERCIAL	BEDROOM	19.13	15.61	18.82	1.21
F02						
R1	COMMERCIAL	BEDROOM	13.25	1.58	12.21	7.75
35 Goodison Road						
F00						
R1	COMMERCIAL	LIVING ROOM	16.58	3.49	16.53	4.73
F01						
R1	COMMERCIAL	BEDROOM	22.07	5.19	21.89	4.21
37 Goodison Road						
F00						
R1	COMMERCIAL	LIVING ROOM	16.38	3.76	16.27	4.33
F01						
R1	COMMERCIAL	BEDROOM	22.35	4.43	19.09	4.31
39 Goodison Road						
F00						
R1	COMMERCIAL	LIVING ROOM	16.93	4.35	16.63	3.82
F01						
R1	COMMERCIAL	BEDROOM	22.42	4.18	20.26	4.84
41 Goodison Road						

TABLE P2
DAYLIGHT DISTRIBUTION (DD)
SURROUNDING BUILDINGS

Property / room ref.	Property type	Room Usage	Room area (m ²)	Existing lit area (m ²)	Proposed lit area (m ²)	*Factor of former value
F00 R1	COMMERCIAL	LIVING ROOM	16.19	4.74	14.29	3.02
F01 R1	COMMERCIAL	BEDROOM	21.99	5.21	13.07	2.51
43 Goodison Road						
F00 R1	COMMERCIAL	BEDROOM	7.42	2.07	5.49	2.65
R2	COMMERCIAL	BEDROOM	8.16	7.93	8.08	1.02
R3	COMMERCIAL	LKD	18.17	17.88	17.88	1.00
F01 R1	COMMERCIAL	LKD	31.35	29.66	31.21	1.05
F02 R1	COMMERCIAL	BEDROOM	9.24	1.42	3.34	2.35
Church of St Luke's the Evangelist						
F00 R1	OTHER BUILDING	CHAPEL	463.67	448.96	453.11	1.01
R2	OTHER BUILDING	CHAPEL	33.51	0.00	16.29	1.00
Little Lukes Preschool						
F00 R1	SCHOOL	CLASS ROOM	23.88	18.26	18.26	1.00
R2	SCHOOL	CLASS ROOM	24.63	6.21	6.21	1.00
R3	SCHOOL	CLASS ROOM	24.66	5.45	5.45	1.00
R4	SCHOOL	CLASS ROOM	23.89	5.35	5.35	1.00
F01 R1	SCHOOL	CLASS ROOM	23.88	23.35	23.35	1.00
R2	SCHOOL	CLASS ROOM	24.63	8.86	8.86	1.00
R3	SCHOOL	CLASS ROOM	24.66	6.46	6.46	1.00
R4	SCHOOL	CLASS ROOM	23.89	6.22	6.22	1.00
R5	SCHOOL	CLASS ROOM	50.93	46.42	50.93	1.10
5 Gwladys Street						
F00 R1	RESIDENTIAL	LIVING ROOM	11.69	9.68	9.69	1.00
F01 R1	RESIDENTIAL	BEDROOM	15.12	12.53	13.97	1.11
7 Gwladys Street						
F00 R1	RESIDENTIAL	LIVING ROOM	11.44	10.08	10.13	1.00

TABLE P2
DAYLIGHT DISTRIBUTION (DD)
SURROUNDING BUILDINGS

Property / room ref.	Property type	Room Usage	Room area (m ²)	Existing lit area (m ²)	Proposed lit area (m ²)	*Factor of former value
F01 R1	RESIDENTIAL	BEDROOM	14.86	13.87	14.30	1.03
9 Gwladys Street						
F00 R1	RESIDENTIAL	LIVING ROOM	11.71	10.35	10.84	1.05
F01 R1	RESIDENTIAL	BEDROOM	15.12	14.03	14.66	1.05
11 Gwladys Street						
F00 R1	RESIDENTIAL	LIVING ROOM	11.70	11.65	11.65	1.00
F01 R1	RESIDENTIAL	BEDROOM	15.11	13.47	14.72	1.09
13 Gwladys Street						
F00 R1	RESIDENTIAL	LIVING ROOM	11.75	11.54	11.72	1.02
F01 R1	RESIDENTIAL	BEDROOM	15.13	14.30	14.73	1.03
15 Gwladys Street						
F00 R1	RESIDENTIAL	LIVING ROOM	11.55	10.51	11.50	1.09
F01 R1	RESIDENTIAL	BEDROOM	14.98	12.91	14.59	1.13
17 Gwladys Street						
F00 R1	RESIDENTIAL	LIVING ROOM	11.45	9.87	11.20	1.13
F01 R1	RESIDENTIAL	BEDROOM	14.87	12.28	14.32	1.17
19 Gwladys Street						
F00 R1	RESIDENTIAL	LIVING ROOM	11.72	9.09	10.92	1.20
F01 R1	RESIDENTIAL	BEDROOM	15.07	11.64	14.65	1.26
21 Gwladys Street						
F00						

TABLE P2
DAYLIGHT DISTRIBUTION (DD)
SURROUNDING BUILDINGS

Property / room ref.	Property type	Room Usage	Room area (m ²)	Existing lit area (m ²)	Proposed lit area (m ²)	*Factor of former value
R1	RESIDENTIAL	LIVING ROOM	12.20	8.22	11.50	1.40
F01 R1	RESIDENTIAL	BEDROOM	14.88	10.44	14.53	1.39
23 Gwladys Street						
F00 R1	RESIDENTIAL	LIVING ROOM	12.24	7.74	11.69	1.51
F01 R1	RESIDENTIAL	BEDROOM	14.90	10.02	14.22	1.42
25 Gwladys Street						
F00 R1	RESIDENTIAL	LIVING ROOM	11.54	6.70	10.90	1.63
F01 R1	RESIDENTIAL	BEDROOM	14.90	8.86	14.51	1.64
27 Gwladys Street						
F00 R1	RESIDENTIAL	LIVING ROOM	11.89	6.75	11.46	1.70
F01 R1	RESIDENTIAL	BEDROOM	15.27	8.86	14.71	1.66
29 Gwladys Street						
F00 R1	RESIDENTIAL	LIVING ROOM	11.06	6.72	11.05	1.64
F01 R1	RESIDENTIAL	BEDROOM	14.19	8.67	14.02	1.62
31 Gwladys Street						
F00 R1	RESIDENTIAL	LIVING ROOM	11.35	6.40	11.33	1.77
F01 R1	RESIDENTIAL	BEDROOM	14.48	8.37	14.34	1.71
33 Gwladys Street						
F00 R1	RESIDENTIAL	LIVING ROOM	11.30	6.30	11.29	1.79
F01 R1	RESIDENTIAL	BEDROOM	14.44	8.27	14.26	1.72
35 Gwladys Street						

TABLE P2
DAYLIGHT DISTRIBUTION (DD)
SURROUNDING BUILDINGS

Property / room ref.	Property type	Room Usage	Room area (m ²)	Existing lit area (m ²)	Proposed lit area (m ²)	*Factor of former value
F00 R1	RESIDENTIAL	LIVING ROOM	11.45	6.39	11.44	1.79
F01 R1	RESIDENTIAL	BEDROOM	14.59	8.63	14.43	1.67
37 Gwladys Street						
F00 R1	RESIDENTIAL	LIVING ROOM	11.50	6.14	11.48	1.87
F01 R1	RESIDENTIAL	BEDROOM	14.63	8.21	14.48	1.76
39 Gwladys Street						
F00 R1	RESIDENTIAL	LIVING ROOM	11.62	6.43	11.61	1.81
F01 R1	RESIDENTIAL	BEDROOM	14.76	8.68	14.56	1.68
41 Gwladys Street						
F00 R1	RESIDENTIAL	LIVING ROOM	11.11	7.83	11.10	1.42
F01 R1	RESIDENTIAL	BEDROOM	14.24	6.13	14.08	2.30
43 Gwladys Street						
F00 R1	RESIDENTIAL	LIVING ROOM	11.15	6.17	11.15	1.81
F01 R1	RESIDENTIAL	BEDROOM	14.28	8.43	14.14	1.68
45 Gwladys Street						
F00 R1	RESIDENTIAL	LIVING ROOM	11.59	6.29	11.57	1.84
F01 R1	RESIDENTIAL	BEDROOM	14.74	8.67	14.54	1.68
47 Gwladys Street						
F00 R1	RESIDENTIAL	LIVING ROOM	11.34	6.10	11.32	1.86
F01 R1	RESIDENTIAL	BEDROOM	14.48	8.41	14.32	1.70

TABLE P2
DAYLIGHT DISTRIBUTION (DD)
SURROUNDING BUILDINGS

Property / room ref.	Property type	Room Usage	Room area (m ²)	Existing lit area (m ²)	Proposed lit area (m ²)	*Factor of former value
49 Gwladys Street						
F00 R1	RESIDENTIAL	LIVING ROOM	11.76	7.03	11.75	1.67
F01 R1	RESIDENTIAL	BEDROOM	14.80	8.85	14.61	1.65
51 Gwladys Street						
F00 R1	RESIDENTIAL	LIVING ROOM	11.09	6.79	11.09	1.63
F01 R1	RESIDENTIAL	BEDROOM	14.15	8.48	14.00	1.65
53 Gwladys Street						
F00 R1	RESIDENTIAL	LIVING ROOM	11.91	6.79	11.90	1.75
F01 R1	RESIDENTIAL	BEDROOM	14.96	10.44	14.75	1.41
55 Gwladys Street						
F00 R1	RESIDENTIAL	LIVING ROOM	11.89	7.33	11.84	1.62
F01 R1	RESIDENTIAL	BEDROOM	14.94	10.26	14.75	1.44
57 Gwladys Street						
F00 R1	RESIDENTIAL	LIVING ROOM	11.36	7.93	11.02	1.39
F01 R1	RESIDENTIAL	BEDROOM	14.42	11.87	14.28	1.20
59 Gwladys Street						
F00 R1	RESIDENTIAL	LIVING ROOM	11.58	8.91	10.91	1.22
F01 R1	RESIDENTIAL	BEDROOM	14.65	11.95	14.49	1.21
61 Gwladys Street						
F00 R1	RESIDENTIAL	LIVING ROOM	11.71	10.22	11.13	1.09

TABLE P2
DAYLIGHT DISTRIBUTION (DD)
SURROUNDING BUILDINGS

Property / room ref.	Property type	Room Usage	Room area (m ²)	Existing lit area (m ²)	Proposed lit area (m ²)	*Factor of former value
F01 R1	RESIDENTIAL	BEDROOM	14.91	13.94	14.70	1.05
63 Gwladys Street						
F00 R1	RESIDENTIAL	LIVING ROOM	11.65	10.71	11.11	1.04
F01 R1	RESIDENTIAL	BEDROOM	14.82	13.83	14.64	1.06
65 Gwladys Street						
F00 R1	RESIDENTIAL	LIVING ROOM	11.93	11.72	11.79	1.01
F01 R1	RESIDENTIAL	BEDROOM	15.09	14.82	14.90	1.01
Gwladys Street Primary School						
F00 R1	SCHOOL	UNKNOWN	46.97	46.97	46.97	1.00
R2	SCHOOL	UNKNOWN	26.94	26.94	26.94	1.00
R3	SCHOOL	UNKNOWN	32.61	29.59	29.57	1.00
R4	SCHOOL	UNKNOWN	31.06	31.06	31.06	1.00
R5	SCHOOL	UNKNOWN	59.86	59.86	59.86	1.00
R6	SCHOOL	UNKNOWN	47.36	47.36	47.36	1.00
R7	SCHOOL	UNKNOWN	12.44	12.44	12.44	1.00
R8	SCHOOL	UNKNOWN	24.12	23.70	23.70	1.00
R9	SCHOOL	UNKNOWN	50.29	50.29	50.29	1.00
F01 R1	SCHOOL	UNKNOWN	35.84	33.26	34.77	1.05
R2	SCHOOL	UNKNOWN	35.84	31.19	34.46	1.10
2 Muriel Street						
F00 R1	RESIDENTIAL	LIVING ROOM	11.53	11.50	11.50	1.00
R2	RESIDENTIAL	KITCHEN	10.43	9.66	9.73	1.01
R3	RESIDENTIAL	UNKNOWN	5.30	2.38	2.78	1.17
R4	RESIDENTIAL	UNKNOWN	2.70	2.59	2.59	1.00
F01 R1	RESIDENTIAL	BEDROOM	14.71	14.52	14.53	1.00
R2	RESIDENTIAL	BEDROOM	10.43	9.81	9.77	1.00
R3	RESIDENTIAL	UNKNOWN	5.14	5.05	5.03	1.00
1A Diana Street						
F00 R1	RESIDENTIAL	UNKNOWN	2.79	1.15	1.15	1.00
R2	RESIDENTIAL	UNKNOWN	6.10	2.52	2.85	1.13

TABLE P2
DAYLIGHT DISTRIBUTION (DD)
SURROUNDING BUILDINGS

Property / room ref.	Property type	Room Usage	Room area (m ²)	Existing lit area (m ²)	Proposed lit area (m ²)	*Factor of former value
R3	RESIDENTIAL	KITCHEN	11.42	9.26	9.67	1.04
R4	RESIDENTIAL	LIVING ROOM	12.41	12.35	12.38	1.00
F01						
R1	RESIDENTIAL	UNKNOWN	5.93	5.64	5.59	0.99
R2	RESIDENTIAL	BEDROOM	11.42	9.98	10.04	1.01
R3	RESIDENTIAL	BEDROOM	15.61	15.36	15.37	1.00
3A Diana Street						
F00						
R1	RESIDENTIAL	LIVING ROOM	12.32	10.37	10.83	1.04
F01						
R1	RESIDENTIAL	UNKNOWN	5.29	5.17	5.17	1.00
R2	RESIDENTIAL	BEDROOM	11.25	10.66	10.66	1.00
R3	RESIDENTIAL	BEDROOM	15.39	15.11	15.11	1.00
5A Diana Street						
F00						
R1	RESIDENTIAL	UNKNOWN	3.03	2.23	2.03	0.91
R2	RESIDENTIAL	UNKNOWN	5.42	4.16	3.86	0.93
R3	RESIDENTIAL	KITCHEN	11.69	10.51	10.51	1.00
R4	RESIDENTIAL	LIVING ROOM	13.12	11.53	11.71	1.02
F01						
R1	RESIDENTIAL	UNKNOWN	5.26	5.16	5.16	1.00
R2	RESIDENTIAL	BEDROOM	11.69	11.14	11.05	0.99
R3	RESIDENTIAL	BEDROOM	15.71	15.40	15.40	1.00
1 Bullens Road						
F00						
R1	RESIDENTIAL	BEDROOM	12.35	12.13	12.14	1.00
R2	RESIDENTIAL	LIVING ROOM	16.58	14.47	14.99	1.04
R3	RESIDENTIAL	BEDROOM	9.33	5.09	6.35	1.25
R4	RESIDENTIAL	KITCHEN	13.72	12.80	12.53	0.98
F01						
R1	RESIDENTIAL	BEDROOM	11.04	10.49	10.49	1.00
R2	RESIDENTIAL	BEDROOM	9.31	8.65	8.97	1.04
R3	RESIDENTIAL	BEDROOM	9.67	3.72	3.63	0.98
R4	RESIDENTIAL	BEDROOM	9.85	7.41	8.03	1.08
R5	RESIDENTIAL	KITCHEN	7.14	6.63	6.63	1.00
F02						
R1	RESIDENTIAL	BEDROOM	11.52	11.45	10.38	0.91
R2	RESIDENTIAL	BEDROOM	10.58	9.97	9.97	1.00
2A Diana Street						
F00						
R1	RESIDENTIAL	LIVING ROOM	12.36	12.33	12.33	1.00

TABLE P2
DAYLIGHT DISTRIBUTION (DD)
SURROUNDING BUILDINGS

Property / room ref.	Property type	Room Usage	Room area (m ²)	Existing lit area (m ²)	Proposed lit area (m ²)	*Factor of former value
R2	RESIDENTIAL	KITCHEN	11.43	9.83	9.60	0.98
R3	RESIDENTIAL	UNKNOWN	10.20	10.11	8.98	0.89
F01						
R1	RESIDENTIAL	BEDROOM	15.69	15.43	15.43	1.00
R2	RESIDENTIAL	BEDROOM	11.43	10.06	10.06	1.00
R3	RESIDENTIAL	UNKNOWN	9.98	9.81	9.38	0.96
4A Diana Street						
F00						
R1	RESIDENTIAL	LIVING ROOM	12.64	12.46	12.47	1.00
R2	RESIDENTIAL	UNKNOWN	12.33	11.81	10.47	0.89
R3	RESIDENTIAL	KITCHEN	12.07	10.87	10.87	1.00
F01						
R1	RESIDENTIAL	BEDROOM	15.96	15.69	15.69	1.00
R2	RESIDENTIAL	UNKNOWN	12.33	11.79	10.55	0.89
R3	RESIDENTIAL	BEDROOM	12.07	10.87	10.87	1.00

Appendix 10.1

Proposed Development v Baseline Scenario

10.1.1 Site Plan & 3D Views

10.1.2 Daylight Distribution Contours

10.1.3 VSC Results

10.1.4 DD Results

10.1.5 APSH Results

Environmental Statement

Volume III

TABLE P3
ANNUAL PROBABLE SUNLIGHT HOURS (APSH)
SURROUNDING BUILDINGS

PROPERTY					WINDOW						ROOM					
					ANNUAL SUNLIGHT (%APSH)			WINTER SUNLIGHT (% APSH IN WINTER)			ANNUAL SUNLIGHT (%APSH)			WINTER SUNLIGHT (% APSH IN WINTER)		
Room ref.	Property type	Flat no.	Window ref.	Room use	Existing (%)	Proposed (%)	*Factor of former value	Existing (%)	Proposed (%)	*Factor of former value	Existing (%)	Proposed (%)	*Factor of former value	Existing (%)	Proposed (%)	*Factor of former value
Salop Chapel - 62 Spellow Lane																
F00																
R1	NONRESIDENTIAL		W1	CHAPEL	81	80	N/A	28	28	N/A						
R1	NONRESIDENTIAL		W2	CHAPEL	48	48	N/A	17	17	N/A						
R1	NONRESIDENTIAL		W3	CHAPEL	33	33	N/A	6	6	N/A						
R1	NONRESIDENTIAL		W4	CHAPEL	38	39	1.03	10	10	N/A						
R1	NONRESIDENTIAL		W5	CHAPEL	48	48	N/A	14	14	N/A						
R1	NONRESIDENTIAL		W6	CHAPEL	10	11	1.10	0	0	-						
R1	NONRESIDENTIAL		W7	CHAPEL	10	10	1.00	0	0	-						
R1	NONRESIDENTIAL		W8	CHAPEL	5	5	1.00	0	0	-						
R1	NONRESIDENTIAL		W9	CHAPEL	11	12	1.09	0	0	-						
R1	NONRESIDENTIAL		W10	CHAPEL	7	8	1.14	0	0	-						
R1	NONRESIDENTIAL		W11	CHAPEL	0	0	-	0	0	-						
R1	NONRESIDENTIAL		W12	CHAPEL	21	21	1.00	1	1	1.00						
R1	NONRESIDENTIAL		W13	CHAPEL	1	1	1.00	0	0	-	97	98	1.01	29	29	N/A
67 Spellow Lane																
F00																
R1	RESIDENTIAL		W1	LIVING ROOM	58	58	N/A	19	19	N/A						
R1	RESIDENTIAL		W2	LIVING ROOM	82	80	N/A	26	24	N/A						
R1	RESIDENTIAL		W3	LIVING ROOM	67	64	N/A	24	22	N/A	84	81	N/A	27	25	N/A
F01																
R1	RESIDENTIAL		W1	BEDROOM	59	59	N/A	20	20	N/A						
R1	RESIDENTIAL		W2	BEDROOM	85	83	N/A	29	27	N/A						
R1	RESIDENTIAL		W3	BEDROOM	71	69	N/A	28	26	N/A						
R1	RESIDENTIAL		W4	BEDROOM	79	77	N/A	29	27	N/A	86	84	N/A	29	27	N/A
R2	RESIDENTIAL		W5	KITCHEN	48	48	N/A	15	15	N/A	48	48	N/A	15	15	N/A
F02																
R1	RESIDENTIAL		W1	BEDROOM	85	84	N/A	30	29	N/A						
R1	RESIDENTIAL		W2	BEDROOM	57	56	N/A	18	16	N/A	97	97	N/A	30	29	N/A
5 Goodison Road																
F00																
R1	RESIDENTIAL		W1	LIVING ROOM	57	54	N/A	16	13	N/A						
R1	RESIDENTIAL		W2	LIVING ROOM	51	48	N/A	15	12	N/A						
R1	RESIDENTIAL		W3	LIVING ROOM	26	23	0.88	4	1	0.25	59	56	N/A	18	15	N/A
F01																
R1	RESIDENTIAL		W1	BEDROOM	51	48	N/A	15	12	N/A						

TABLE P3
ANNUAL PROBABLE SUNLIGHT HOURS (APSH)
SURROUNDING BUILDINGS

PROPERTY					WINDOW						ROOM					
					ANNUAL SUNLIGHT (%APSH)			WINTER SUNLIGHT (% APSH IN WINTER)			ANNUAL SUNLIGHT (%APSH)			WINTER SUNLIGHT (% APSH IN WINTER)		
Room ref.	Property type	Flat no.	Window ref.	Room use	Existing (%)	Proposed (%)	*Factor of former value	Existing (%)	Proposed (%)	*Factor of former value	Existing (%)	Proposed (%)	*Factor of former value	Existing (%)	Proposed (%)	*Factor of former value
R1	RESIDENTIAL		W2	BEDROOM	51	48	N/A	15	12	N/A	51	48	N/A	15	12	N/A
F02																
R1	RESIDENTIAL		W1	BEDROOM	78	75	N/A	21	18	N/A	78	75	N/A	21	18	N/A
7 Goodison Road																
F00																
R1	RESIDENTIAL		W1	LIVING ROOM	51	45	N/A	15	11	N/A						
R1	RESIDENTIAL		W2	LIVING ROOM	49	43	N/A	15	11	N/A						
R1	RESIDENTIAL		W3	LIVING ROOM	23	19	0.83	4	1	0.25	51	45	N/A	15	11	N/A
F01																
R1	RESIDENTIAL		W1	BEDROOM	50	48	N/A	15	12	N/A						
R1	RESIDENTIAL		W2	BEDROOM	50	47	N/A	15	12	N/A	50	48	N/A	15	12	N/A
9 Goodison Road																
F00																
R1	RESIDENTIAL		W1	LIVING ROOM	49	44	N/A	15	11	N/A						
R1	RESIDENTIAL		W2	LIVING ROOM	48	43	N/A	15	11	N/A						
R1	RESIDENTIAL		W3	LIVING ROOM	22	20	0.91	4	2	0.50	49	44	N/A	15	11	N/A
F01																
R1	RESIDENTIAL		W1	BEDROOM	49	47	N/A	15	12	N/A						
R1	RESIDENTIAL		W2	BEDROOM	50	48	N/A	15	13	N/A	50	48	N/A	15	13	N/A
11 Goodison Road																
F00																
R1	RESIDENTIAL		W1	LIVING ROOM	49	44	N/A	15	12	N/A						
R1	RESIDENTIAL		W2	LIVING ROOM	47	42	N/A	15	12	N/A						
R1	RESIDENTIAL		W3	LIVING ROOM	22	17	0.77	4	1	0.25	49	44	N/A	15	12	N/A
F01																
R1	RESIDENTIAL		W1	BEDROOM	48	48	N/A	15	13	N/A						
R1	RESIDENTIAL		W2	BEDROOM	48	48	N/A	15	13	N/A	49	48	N/A	15	13	N/A
13 Goodison Road																
F00																
R1	RESIDENTIAL		W1	LIVING ROOM	47	42	N/A	15	11	N/A						
R1	RESIDENTIAL		W2	LIVING ROOM	46	41	N/A	15	11	N/A						
R1	RESIDENTIAL		W3	LIVING ROOM	20	17	0.85	3	1	0.33	47	42	N/A	15	11	N/A
F01																

TABLE P3
ANNUAL PROBABLE SUNLIGHT HOURS (APSH)
SURROUNDING BUILDINGS

PROPERTY					WINDOW						ROOM					
					ANNUAL SUNLIGHT (%APSH)			WINTER SUNLIGHT (% APSH IN WINTER)			ANNUAL SUNLIGHT (%APSH)			WINTER SUNLIGHT (% APSH IN WINTER)		
Room ref.	Property type	Flat no.	Window ref.	Room use	Existing (%)	Proposed (%)	*Factor of former value	Existing (%)	Proposed (%)	*Factor of former value	Existing (%)	Proposed (%)	*Factor of former value	Existing (%)	Proposed (%)	*Factor of former value
R1	RESIDENTIAL		W1	BEDROOM	50	47	N/A	15	13	N/A						
R1	RESIDENTIAL		W2	BEDROOM	49	46	N/A	15	13	N/A	50	47	N/A	15	13	N/A
15 Goodison Road																
F01																
R1	RESIDENTIAL		W1	BEDROOM	45	42	N/A	15	12	N/A	45	42	N/A	15	12	N/A
17 Goodison Road																
F01																
R1	RESIDENTIAL		W1	BEDROOM	38	40	1.05	13	12	N/A						
R1	RESIDENTIAL		W2	BEDROOM	7	4	0.57	0	0	-	44	43	N/A	13	12	N/A
19 Goodison Road																
F01																
R1	RESIDENTIAL		W1	BEDROOM	80	78	N/A	24	22	N/A	80	78	N/A	24	22	N/A
R2	RESIDENTIAL		W2	BEDROOM	78	78	N/A	22	22	N/A	78	78	N/A	22	22	N/A
R3	RESIDENTIAL		W3	BEDROOM	80	80	N/A	24	24	N/A	80	80	N/A	24	24	N/A
R4	RESIDENTIAL		W4	KITCHEN	79	79	N/A	23	23	N/A	79	79	N/A	23	23	N/A
R5	RESIDENTIAL		W5	LIVING ROOM	37	42	1.14	12	10	N/A						
R5	RESIDENTIAL		W6	LIVING ROOM	34	40	1.18	12	9	N/A	37	43	1.16	12	10	N/A
F02																
R1	RESIDENTIAL		W1	BEDROOM	81	80	N/A	28	27	N/A	81	80	N/A	28	27	N/A
R2	RESIDENTIAL		W2	BEDROOM	79	80	1.01	27	28	1.04	79	80	1.01	27	28	1.04
R3	RESIDENTIAL		W3	BEDROOM	72	72	N/A	27	27	N/A	72	72	N/A	27	27	N/A
R4	RESIDENTIAL		W4	KITCHEN	82	81	N/A	28	27	N/A	82	81	N/A	28	27	N/A
R5	RESIDENTIAL		W5	LIVING ROOM	37	48	1.30	12	12	N/A	37	48	1.30	12	12	N/A
21 Goodison Road																
F01																
R1	RESIDENTIAL		W1	LIVING ROOM	31	43	1.39	12	9	N/A						
R1	RESIDENTIAL		W2	LIVING ROOM	26	43	1.65	12	10	N/A	31	44	1.42	12	10	N/A
F02																
R1	RESIDENTIAL		W1	BEDROOM	26	46	1.77	12	13	1.08	26	46	1.77	12	13	1.08
23 Goodison Road																
F00																
R1	RESIDENTIAL		W1	LIVING ROOM	19	38	2.00	9	9	N/A	19	38	2.00	9	9	N/A
F01																

TABLE P3
ANNUAL PROBABLE SUNLIGHT HOURS (APSH)
SURROUNDING BUILDINGS

PROPERTY					WINDOW						ROOM					
					ANNUAL SUNLIGHT (%APSH)			WINTER SUNLIGHT (% APSH IN WINTER)			ANNUAL SUNLIGHT (%APSH)			WINTER SUNLIGHT (% APSH IN WINTER)		
Room ref.	Property type	Flat no.	Window ref.	Room use	Existing (%)	Proposed (%)	*Factor of former value	Existing (%)	Proposed (%)	*Factor of former value	Existing (%)	Proposed (%)	*Factor of former value	Existing (%)	Proposed (%)	*Factor of former value
R1	RESIDENTIAL		W1	BEDROOM	22	43	1.95	10	10	N/A						
R1	RESIDENTIAL		W2	BEDROOM	19	43	2.26	9	11	1.22	22	44	2.00	10	11	1.10
F02																
R1	RESIDENTIAL		W1	BEDROOM	21	47	2.24	10	14	1.40	21	47	2.24	10	14	1.40
25 Goodison Road																
F00																
R1	RESIDENTIAL		W1	LIVING ROOM	18	38	2.11	9	9	N/A	18	38	2.11	9	9	N/A
F01																
R1	RESIDENTIAL		W1	BEDROOM	19	41	2.16	9	11	1.22						
R1	RESIDENTIAL		W2	BEDROOM	17	42	2.47	8	12	1.50	19	42	2.21	9	12	1.33
F02																
R1	RESIDENTIAL		W1	BEDROOM	20	46	2.30	8	14	1.75	20	46	2.30	8	14	1.75
27 Goodison Road																
F01																
R1	RESIDENTIAL		W1	LIVING ROOM	16	42	2.63	6	12	2.00						
R1	RESIDENTIAL		W2	LIVING ROOM	15	43	2.87	6	13	2.17	16	43	2.69	6	13	2.17
F02																
R1	RESIDENTIAL		W1	BEDROOM	16	46	2.88	6	14	2.33	16	46	2.88	6	14	2.33
29 Goodison Road																
F00																
R1	RESIDENTIAL		W1	UNKNOWN	4	14	3.50	4	6	1.50						
R1	RESIDENTIAL		W2	UNKNOWN	5	27	5.40	3	8	2.67	6	29	4.83	4	8	2.00
F01																
R1	RESIDENTIAL		W1	LIVING ROOM	14	43	3.07	6	13	2.17						
R1	RESIDENTIAL		W2	LIVING ROOM	12	40	3.33	5	13	2.60						
R1	RESIDENTIAL		W3	LIVING ROOM	2	7	3.50	0	0	-	16	45	2.81	6	13	2.17
F02																
R1	RESIDENTIAL		W1	BEDROOM	15	46	3.07	5	14	2.80						
R1	RESIDENTIAL		W2	BEDROOM	2	11	5.50	0	0	-	17	48	2.82	5	14	2.80
Winslow Hotel Public House																
F00																
R1	COMMERCIAL		W1	PUBLIC BAR	51	51	N/A	11	11	N/A						

TABLE P3
ANNUAL PROBABLE SUNLIGHT HOURS (APSH)
SURROUNDING BUILDINGS

PROPERTY					WINDOW						ROOM					
					ANNUAL SUNLIGHT (%APSH)			WINTER SUNLIGHT (% APSH IN WINTER)			ANNUAL SUNLIGHT (%APSH)			WINTER SUNLIGHT (% APSH IN WINTER)		
Room ref.	Property type	Flat no.	Window ref.	Room use	Existing (%)	Proposed (%)	*Factor of former value	Existing (%)	Proposed (%)	*Factor of former value	Existing (%)	Proposed (%)	*Factor of former value	Existing (%)	Proposed (%)	*Factor of former value
R1	COMMERCIAL		W2	PUBLIC BAR	56	69	1.23	10	13	1.30						
R1	COMMERCIAL		W3	PUBLIC BAR	42	54	1.29	10	13	1.30						
R1	COMMERCIAL		W4	PUBLIC BAR	39	44	1.13	11	14	1.27						
R1	COMMERCIAL		W5	PUBLIC BAR	45	63	1.40	6	13	2.17						
R1	COMMERCIAL		W6	PUBLIC BAR	46	64	1.39	7	14	2.00						
R1	COMMERCIAL		W7	PUBLIC BAR	9	33	3.67	2	8	4.00						
R1	COMMERCIAL		W8	PUBLIC BAR	9	33	3.67	2	8	4.00						
R1	COMMERCIAL		W9	PUBLIC BAR	9	33	3.67	2	8	4.00						
R1	COMMERCIAL		W10	PUBLIC BAR	0	25	-	0	4	-	63	83	1.32	17	22	1.29
R2	COMMERCIAL		W11	PUBLIC BAR	8	34	4.25	2	7	3.50						
R2	COMMERCIAL		W12	PUBLIC BAR	7	33	4.71	1	6	6.00	8	34	4.25	2	7	3.50
R3	COMMERCIAL		W13	PUBLIC BAR	8	36	4.50	2	9	4.50						
R3	COMMERCIAL		W14	PUBLIC BAR	8	36	4.50	2	9	4.50						
R3	COMMERCIAL		W15	PUBLIC BAR	8	36	4.50	2	9	4.50						
R3	COMMERCIAL		W16	PUBLIC BAR	0	24	-	0	7	-						
R3	COMMERCIAL		W17	PUBLIC BAR	1	2	2.00	0	0	-						
R3	COMMERCIAL		W18	PUBLIC BAR	1	2	2.00	0	0	-	9	39	4.33	2	10	5.00
F01																
R1	COMMERCIAL		W1	BEDROOM	62	70	1.13	18	22	1.22						
R1	COMMERCIAL		W2	BEDROOM	55	61	1.11	16	20	1.25	62	71	1.15	18	23	1.28
R2	COMMERCIAL		W3	BEDROOM	55	71	1.29	15	21	1.40						
R2	COMMERCIAL		W4	BEDROOM	54	71	1.31	14	21	1.50						
R2	COMMERCIAL		W5	BEDROOM	12	39	3.25	3	11	3.67						
R2	COMMERCIAL		W6	BEDROOM	12	39	3.25	3	11	3.67						
R2	COMMERCIAL		W7	BEDROOM	12	39	3.25	3	11	3.67	56	80	1.43	16	22	1.38
R3	COMMERCIAL		W8	BEDROOM	11	41	3.73	2	10	5.00	11	41	3.73	2	10	5.00
R4	COMMERCIAL		W9	BEDROOM	12	42	3.50	3	11	3.67						
R4	COMMERCIAL		W10	BEDROOM	12	42	3.50	3	11	3.67	12	42	3.50	3	11	3.67
R5	COMMERCIAL		W11	BEDROOM	11	42	3.82	2	11	5.50	11	42	3.82	2	11	5.50
R6	COMMERCIAL		W12	BEDROOM	11	42	3.82	2	11	5.50						
R6	COMMERCIAL		W13	BEDROOM	11	43	3.91	2	11	5.50						
R6	COMMERCIAL		W14	BEDROOM	11	43	3.91	2	11	5.50	11	43	3.91	2	11	5.50
R7	COMMERCIAL		W15	BEDROOM	12	44	3.67	2	11	5.50						
R7	COMMERCIAL		W16	BEDROOM	1	6	6.00	0	0	-	13	45	3.46	2	11	5.50
F02																
R1	COMMERCIAL		W1	BEDROOM	62	67	1.08	23	27	1.17	62	67	1.08	23	27	1.17
R2	COMMERCIAL		W2	BEDROOM	59	68	1.15	22	27	1.23						
R2	COMMERCIAL		W3	BEDROOM	57	66	1.16	20	27	1.35						
R2	COMMERCIAL		W4	BEDROOM	5	36	7.20	0	7	-						
R2	COMMERCIAL		W5	BEDROOM	9	41	4.56	1	9	9.00						
R2	COMMERCIAL		W6	BEDROOM	11	43	3.91	2	10	5.00	62	88	1.42	22	27	1.23
R3	COMMERCIAL		W7	BEDROOM	5	37	7.40	2	10	5.00						
R3	COMMERCIAL		W8	BEDROOM	7	39	5.57	1	9	9.00	8	40	5.00	2	10	5.00
R4	COMMERCIAL		W9	BEDROOM	6	38	6.33	2	11	5.50	6	38	6.33	2	11	5.50

TABLE P3
ANNUAL PROBABLE SUNLIGHT HOURS (APSH)
SURROUNDING BUILDINGS

PROPERTY					WINDOW						ROOM					
					ANNUAL SUNLIGHT (%APSH)			WINTER SUNLIGHT (% APSH IN WINTER)			ANNUAL SUNLIGHT (%APSH)			WINTER SUNLIGHT (% APSH IN WINTER)		
Room ref.	Property type	Flat no.	Window ref.	Room use	Existing (%)	Proposed (%)	*Factor of former value	Existing (%)	Proposed (%)	*Factor of former value	Existing (%)	Proposed (%)	*Factor of former value	Existing (%)	Proposed (%)	*Factor of former value
R5	COMMERCIAL		W10	BEDROOM	6	37	6.17	0	8	-						
R5	COMMERCIAL		W11	BEDROOM	11	44	4.00	1	10	10.00						
R5	COMMERCIAL		W12	BEDROOM	13	46	3.54	3	12	4.00	13	46	3.54	3	12	4.00
R6	COMMERCIAL		W13	BEDROOM	5	38	7.60	1	10	10.00						
R6	COMMERCIAL		W14	BEDROOM	1	6	6.00	0	0	-	6	39	6.50	1	10	10.00
33A Goodison Road																
F00																
R1	COMMERCIAL		W1	LIVING ROOM	58	69	1.19	10	13	1.30	58	69	1.19	10	13	1.30
F01																
R1	COMMERCIAL		W1	BEDROOM	66	75	1.14	16	20	1.25						
R1	COMMERCIAL		W2	BEDROOM	62	73	1.18	14	19	1.36	67	77	1.15	17	22	1.29
33 Goodison Road																
F01																
R1	COMMERCIAL		W1	BEDROOM	54	72	1.33	11	19	1.73						
R1	COMMERCIAL		W2	BEDROOM	12	45	3.75	3	12	4.00						
R1	COMMERCIAL		W3	BEDROOM	13	46	3.54	3	12	4.00	54	85	1.57	11	19	1.73
F02																
R1	COMMERCIAL		W1	BEDROOM	8	40	5.00	1	10	10.00	8	40	5.00	1	10	10.00
35 Goodison Road																
F00																
R1	COMMERCIAL		W1	LIVING ROOM	10	41	4.10	3	12	4.00	10	41	4.10	3	12	4.00
F01																
R1	COMMERCIAL		W1	BEDROOM	12	46	3.83	3	13	4.33						
R1	COMMERCIAL		W2	BEDROOM	12	46	3.83	3	13	4.33	12	46	3.83	3	13	4.33
37 Goodison Road																
F00																
R1	COMMERCIAL		W1	LIVING ROOM	10	42	4.20	3	12	4.00	10	42	4.20	3	12	4.00
F01																
R1	COMMERCIAL		W1	BEDROOM	12	44	3.67	3	13	4.33	12	44	3.67	3	13	4.33
39 Goodison Road																
F00																
R1	COMMERCIAL		W1	LIVING ROOM	11	40	3.64	3	12	4.00	11	40	3.64	3	12	4.00

TABLE P3
ANNUAL PROBABLE SUNLIGHT HOURS (APSH)
SURROUNDING BUILDINGS

PROPERTY					WINDOW						ROOM					
					ANNUAL SUNLIGHT (%APSH)			WINTER SUNLIGHT (% APSH IN WINTER)			ANNUAL SUNLIGHT (%APSH)			WINTER SUNLIGHT (% APSH IN WINTER)		
Room ref.	Property type	Flat no.	Window ref.	Room use	Existing (%)	Proposed (%)	*Factor of former value	Existing (%)	Proposed (%)	*Factor of former value	Existing (%)	Proposed (%)	*Factor of former value	Existing (%)	Proposed (%)	*Factor of former value
F01 R1	COMMERCIAL		W1	BEDROOM	12	42	3.50	3	13	4.33	12	42	3.50	3	13	4.33
41 Goodison Road																
F00 R1	COMMERCIAL		W1	LIVING ROOM	13	37	2.85	3	12	4.00	13	37	2.85	3	12	4.00
F01 R1	COMMERCIAL		W1	BEDROOM	14	36	2.57	4	13	3.25	14	36	2.57	4	13	3.25
43 Goodison Road																
F00 R1	COMMERCIAL		W1	BEDROOM	13	34	2.62	3	13	4.33	13	34	2.62	3	13	4.33
R2	COMMERCIAL		W2	BEDROOM	12	28	2.33	3	12	4.00						
R2	COMMERCIAL		W3	BEDROOM	2	2	1.00	0	0	-	14	30	2.14	3	12	4.00
F01 R1	COMMERCIAL		W1	LKD	16	32	2.00	4	13	3.25						
R1	COMMERCIAL		W2	LKD	17	29	1.71	4	12	3.00						
R1	COMMERCIAL		W3	LKD	2	2	1.00	0	0	-						
R1	COMMERCIAL		W4	LKD	2	2	1.00	0	0	-						
R1	COMMERCIAL		W5	LKD	2	2	1.00	0	0	-	19	35	1.84	4	13	3.25
F02 R1	COMMERCIAL		W1	BEDROOM	17	26	1.53	2	9	4.50	17	26	1.53	2	9	4.50
Church of St Luke's the Evangelist																
F00 R1	OTHER BUILDING TY		W1	CHAPEL	32	32	N/A	7	7	N/A						
R1	OTHER BUILDING TY		W2	CHAPEL	32	32	N/A	7	7	N/A						
R1	OTHER BUILDING TY		W3	CHAPEL	21	21	1.00	2	2	1.00						
R1	OTHER BUILDING TY		W4	CHAPEL	31	31	N/A	6	6	N/A						
R1	OTHER BUILDING TY		W5	CHAPEL	31	31	N/A	6	6	N/A						
R1	OTHER BUILDING TY		W6	CHAPEL	31	31	N/A	6	6	N/A						
R1	OTHER BUILDING TY		W7	CHAPEL	32	32	N/A	7	7	N/A						
R1	OTHER BUILDING TY		W8	CHAPEL	30	30	N/A	5	5	N/A						
R1	OTHER BUILDING TY		W9	CHAPEL	62	67	1.08	17	22	1.29						
R1	OTHER BUILDING TY		W10	CHAPEL	63	68	1.08	17	22	1.29						
R1	OTHER BUILDING TY		W11	CHAPEL	60	67	1.12	15	21	1.40						
R1	OTHER BUILDING TY		W12	CHAPEL	39	49	1.26	7	12	1.71						
R1	OTHER BUILDING TY		W13	CHAPEL	61	72	1.18	11	20	1.82						
R1	OTHER BUILDING TY		W14	CHAPEL	61	72	1.18	11	20	1.82						

TABLE P3
ANNUAL PROBABLE SUNLIGHT HOURS (APSH)
SURROUNDING BUILDINGS

PROPERTY					WINDOW						ROOM					
					ANNUAL SUNLIGHT (%APSH)			WINTER SUNLIGHT (% APSH IN WINTER)			ANNUAL SUNLIGHT (%APSH)			WINTER SUNLIGHT (% APSH IN WINTER)		
Room ref.	Property type	Flat no.	Window ref.	Room use	Existing (%)	Proposed (%)	*Factor of former value	Existing (%)	Proposed (%)	*Factor of former value	Existing (%)	Proposed (%)	*Factor of former value	Existing (%)	Proposed (%)	*Factor of former value
R1	OTHER BUILDING TY		W15	CHAPEL	38	54	1.42	5	12	2.40						
R1	OTHER BUILDING TY		W16	CHAPEL	60	72	1.20	10	20	2.00						
R1	OTHER BUILDING TY		W17	CHAPEL	56	71	1.27	8	19	2.38						
R1	OTHER BUILDING TY		W18	CHAPEL	37	53	1.43	4	9	2.25						
R1	OTHER BUILDING TY		W19	CHAPEL	56	71	1.27	7	19	2.71						
R1	OTHER BUILDING TY		W20	CHAPEL	54	69	1.28	6	18	3.00						
R1	OTHER BUILDING TY		W21	CHAPEL	22	40	1.82	1	6	6.00						
R1	OTHER BUILDING TY		W22	CHAPEL	49	64	1.31	4	15	3.75						
R1	OTHER BUILDING TY		W23	CHAPEL	42	53	1.26	3	9	3.00						
R1	OTHER BUILDING TY		W24	CHAPEL	38	66	1.74	4	15	3.75						
R1	OTHER BUILDING TY		W25	CHAPEL	35	64	1.83	4	14	3.50						
R1	OTHER BUILDING TY		W26	CHAPEL	34	65	1.91	3	14	4.67						
R1	OTHER BUILDING TY		W27	CHAPEL	44	78	1.77	4	25	6.25	88	100	1.14	19	30	1.58
R2	OTHER BUILDING TY		W28	CHAPEL	11	43	3.91	0	6	-						
R2	OTHER BUILDING TY		W29	CHAPEL	15	49	3.27	0	5	-						
R2	OTHER BUILDING TY		W30	CHAPEL	11	47	4.27	0	4	-						
R2	OTHER BUILDING TY		W31	CHAPEL	10	48	4.80	0	4	-						
R2	OTHER BUILDING TY		W32	CHAPEL	22	41	1.86	0	2	-	29	53	1.83	0	7	-
R1	OTHER BUILDING TY		W32	CHAPEL	22	41	1.86	0	2	-						
R1	OTHER BUILDING TY		W33	CHAPEL	22	41	1.86	0	0	-	88	100	1.14	19	30	1.58
R2	OTHER BUILDING TY		W33	CHAPEL	22	41	1.86	0	0	-	29	53	1.83	0	7	-
R1	OTHER BUILDING TY		W34	CHAPEL	20	43	2.15	0	2	-	88	100	1.14	19	30	1.58
R2	OTHER BUILDING TY		W34	CHAPEL	20	43	2.15	0	2	-	29	53	1.83	0	7	-
R1	OTHER BUILDING TY		W35	CHAPEL	10	47	4.70	0	14	-						
R1	OTHER BUILDING TY		W36	CHAPEL	10	48	4.80	0	15	-						
R1	OTHER BUILDING TY		W37	CHAPEL	10	47	4.70	0	14	-						
R1	OTHER BUILDING TY		W38	CHAPEL	0	1	-	0	0	-						
R1	OTHER BUILDING TY		W39	CHAPEL	0	1	-	0	0	-						
R1	OTHER BUILDING TY		W40	CHAPEL	8	11	1.38	0	0	-						
R1	OTHER BUILDING TY		W41	CHAPEL	8	11	1.38	0	0	-						
R1	OTHER BUILDING TY		W42	CHAPEL	8	12	1.50	0	0	-						
R1	OTHER BUILDING TY		W43	CHAPEL	12	14	1.17	0	0	-						
R1	OTHER BUILDING TY		W44	CHAPEL	1	1	1.00	0	0	-						
R1	OTHER BUILDING TY		W45	CHAPEL	1	1	1.00	0	0	-						
R1	OTHER BUILDING TY		W46	CHAPEL	4	4	1.00	0	0	-						
R1	OTHER BUILDING TY		W47	CHAPEL	7	7	1.00	0	0	-						
R1	OTHER BUILDING TY		W48	CHAPEL	9	9	1.00	0	0	-						
R1	OTHER BUILDING TY		W49	CHAPEL	10	10	1.00	0	0	-						
R1	OTHER BUILDING TY		W50	CHAPEL	10	10	1.00	0	0	-						
R1	OTHER BUILDING TY		W51	CHAPEL	10	10	1.00	0	0	-						
R1	OTHER BUILDING TY		W52	CHAPEL	4	4	1.00	0	0	-						
R1	OTHER BUILDING TY		W53	CHAPEL	5	5	1.00	0	0	-						
R1	OTHER BUILDING TY		W54	CHAPEL	6	6	1.00	0	0	-	88	100	1.14	19	30	1.58
Little Lukes Preschool																

TABLE P3
ANNUAL PROBABLE SUNLIGHT HOURS (APSH)
SURROUNDING BUILDINGS

PROPERTY					WINDOW						ROOM					
					ANNUAL SUNLIGHT (%APSH)			WINTER SUNLIGHT (% APSH IN WINTER)			ANNUAL SUNLIGHT (%APSH)			WINTER SUNLIGHT (% APSH IN WINTER)		
Room ref.	Property type	Flat no.	Window ref.	Room use	Existing (%)	Proposed (%)	*Factor of former value	Existing (%)	Proposed (%)	*Factor of former value	Existing (%)	Proposed (%)	*Factor of former value	Existing (%)	Proposed (%)	*Factor of former value
F00																
R1	SCHOOL		W1	CLASS ROOM	28	28	N/A	5	5	N/A						
R1	SCHOOL		W2	CLASS ROOM	41	41	N/A	0	0	-						
R1	SCHOOL		W3	CLASS ROOM	40	40	N/A	0	0	-						
R1	SCHOOL		W4	CLASS ROOM	43	43	N/A	0	0	-	55	55	N/A	5	5	N/A
R2	SCHOOL		W5	CLASS ROOM	37	37	N/A	0	0	-						
R2	SCHOOL		W6	CLASS ROOM	37	37	N/A	0	0	-						
R2	SCHOOL		W7	CLASS ROOM	38	38	N/A	0	0	-	40	40	N/A	0	0	-
R3	SCHOOL		W8	CLASS ROOM	33	33	N/A	0	0	-						
R3	SCHOOL		W9	CLASS ROOM	33	33	N/A	0	0	-						
R3	SCHOOL		W10	CLASS ROOM	32	32	N/A	0	0	-	33	33	N/A	0	0	-
R4	SCHOOL		W11	CLASS ROOM	29	29	N/A	0	0	-						
R4	SCHOOL		W12	CLASS ROOM	27	27	N/A	0	0	-						
R4	SCHOOL		W13	CLASS ROOM	26	26	N/A	0	0	-	29	29	N/A	0	0	-
F01																
R1	SCHOOL		W1	CLASS ROOM	36	36	N/A	9	9	N/A						
R1	SCHOOL		W2	CLASS ROOM	32	32	N/A	7	7	N/A						
R1	SCHOOL		W3	CLASS ROOM	61	61	N/A	12	12	N/A						
R1	SCHOOL		W4	CLASS ROOM	63	63	N/A	12	12	N/A						
R1	SCHOOL		W5	CLASS ROOM	60	60	N/A	10	10	N/A	67	67	N/A	13	13	N/A
R2	SCHOOL		W6	CLASS ROOM	53	53	N/A	4	4	1.00						
R2	SCHOOL		W7	CLASS ROOM	53	53	N/A	4	4	1.00						
R2	SCHOOL		W8	CLASS ROOM	52	52	N/A	4	4	1.00	54	54	N/A	4	4	1.00
R3	SCHOOL		W9	CLASS ROOM	51	51	N/A	2	2	1.00						
R3	SCHOOL		W10	CLASS ROOM	50	50	N/A	2	2	1.00						
R3	SCHOOL		W11	CLASS ROOM	51	51	N/A	2	2	1.00	51	51	N/A	2	2	1.00
R4	SCHOOL		W12	CLASS ROOM	48	48	N/A	1	1	1.00						
R4	SCHOOL		W13	CLASS ROOM	48	48	N/A	1	1	1.00						
R4	SCHOOL		W14	CLASS ROOM	47	47	N/A	1	1	1.00	48	48	N/A	1	1	1.00
R5	SCHOOL		W15	CLASS ROOM	23	24	1.04	1	2	2.00						
R5	SCHOOL		W16	CLASS ROOM	25	25	N/A	0	0	-						
R5	SCHOOL		W17	CLASS ROOM	30	30	N/A	1	1	1.00						
R5	SCHOOL		W18	CLASS ROOM	46	52	1.13	7	12	1.71						
R5	SCHOOL		W19	CLASS ROOM	46	53	1.15	7	13	1.86						
R5	SCHOOL		W20	CLASS ROOM	46	53	1.15	7	13	1.86						
R5	SCHOOL		W21	CLASS ROOM	13	13	1.00	0	0	-						
R5	SCHOOL		W22	CLASS ROOM	14	14	1.00	0	0	-						
R5	SCHOOL		W23	CLASS ROOM	13	13	1.00	0	0	-	60	66	1.10	8	14	1.75
5 Gwladys Street																
F00																
R1	RESIDENTIAL		W1	LIVING ROOM	36	37	1.03	5	6	1.20						
R1	RESIDENTIAL		W2	LIVING ROOM	59	61	1.03	10	12	1.20						
R1	RESIDENTIAL		W3	LIVING ROOM	55	57	1.04	11	13	1.18	61	63	1.03	11	13	1.18

TABLE P3
ANNUAL PROBABLE SUNLIGHT HOURS (APSH)
SURROUNDING BUILDINGS

PROPERTY					WINDOW						ROOM					
					ANNUAL SUNLIGHT (%APSH)			WINTER SUNLIGHT (% APSH IN WINTER)			ANNUAL SUNLIGHT (%APSH)			WINTER SUNLIGHT (% APSH IN WINTER)		
Room ref.	Property type	Flat no.	Window ref.	Room use	Existing (%)	Proposed (%)	*Factor of former value	Existing (%)	Proposed (%)	*Factor of former value	Existing (%)	Proposed (%)	*Factor of former value	Existing (%)	Proposed (%)	*Factor of former value
F01 R1	RESIDENTIAL		W1	BEDROOM	72	74	1.03	18	20	1.11	72	74	1.03	18	20	1.11
7 Gwladys Street																
F00 R1	RESIDENTIAL		W1	LIVING ROOM	45	47	1.04	7	9	1.29	67	70	1.04	13	16	1.23
R1	RESIDENTIAL		W2	LIVING ROOM	65	69	1.06	11	15	1.36						
R1	RESIDENTIAL		W3	LIVING ROOM	52	55	1.06	12	15	1.25						
F01 R1	RESIDENTIAL		W1	BEDROOM	69	74	1.07	15	20	1.33	69	75	1.09	15	21	1.40
R1	RESIDENTIAL		W2	BEDROOM	69	75	1.09	15	21	1.40						
9 Gwladys Street																
F00 R1	RESIDENTIAL		W1	LIVING ROOM	44	48	1.09	7	11	1.57	68	72	1.06	13	17	1.31
R1	RESIDENTIAL		W2	LIVING ROOM	66	71	1.08	12	17	1.42						
R1	RESIDENTIAL		W3	LIVING ROOM	56	59	1.05	13	16	1.23						
F01 R1	RESIDENTIAL		W1	BEDROOM	71	77	1.08	16	22	1.38	71	78	1.10	16	23	1.44
R1	RESIDENTIAL		W2	BEDROOM	70	77	1.10	16	23	1.44						
11 Gwladys Street																
F00 R1	RESIDENTIAL		W1	LIVING ROOM	46	49	1.07	8	11	1.38	69	72	1.04	14	17	1.21
R1	RESIDENTIAL		W2	LIVING ROOM	66	71	1.08	11	16	1.45						
R1	RESIDENTIAL		W3	LIVING ROOM	49	52	1.06	10	13	1.30						
F01 R1	RESIDENTIAL		W1	BEDROOM	70	77	1.10	16	23	1.44	71	79	1.11	17	25	1.47
R1	RESIDENTIAL		W2	BEDROOM	71	78	1.10	17	24	1.41						
13 Gwladys Street																
F00 R1	RESIDENTIAL		W1	LIVING ROOM	44	48	1.09	7	11	1.57	69	72	1.04	13	16	1.23
R1	RESIDENTIAL		W2	LIVING ROOM	65	71	1.09	10	16	1.60						
R1	RESIDENTIAL		W3	LIVING ROOM	54	59	1.09	10	15	1.50						
F01 R1	RESIDENTIAL		W1	BEDROOM	69	76	1.10	15	22	1.47						

TABLE P3
ANNUAL PROBABLE SUNLIGHT HOURS (APSH)
SURROUNDING BUILDINGS

PROPERTY					WINDOW						ROOM					
					ANNUAL SUNLIGHT (%APSH)			WINTER SUNLIGHT (% APSH IN WINTER)			ANNUAL SUNLIGHT (%APSH)			WINTER SUNLIGHT (% APSH IN WINTER)		
Room ref.	Property type	Flat no.	Window ref.	Room use	Existing (%)	Proposed (%)	*Factor of former value	Existing (%)	Proposed (%)	*Factor of former value	Existing (%)	Proposed (%)	*Factor of former value	Existing (%)	Proposed (%)	*Factor of former value
R1	RESIDENTIAL		W2	BEDROOM	68	75	1.10	14	21	1.50	69	76	1.10	15	22	1.47
15 Gwladys Street																
F00																
R1	RESIDENTIAL		W1	LIVING ROOM	45	51	1.13	7	13	1.86						
R1	RESIDENTIAL		W2	LIVING ROOM	63	71	1.13	9	17	1.89						
R1	RESIDENTIAL		W3	LIVING ROOM	45	55	1.22	6	16	2.67	65	73	1.12	11	19	1.73
F01																
R1	RESIDENTIAL		W1	BEDROOM	68	75	1.10	14	21	1.50						
R1	RESIDENTIAL		W2	BEDROOM	69	74	1.07	15	20	1.33	69	75	1.09	15	21	1.40
17 Gwladys Street																
F00																
R1	RESIDENTIAL		W1	LIVING ROOM	42	50	1.19	5	13	2.60						
R1	RESIDENTIAL		W2	LIVING ROOM	64	72	1.13	8	16	2.00						
R1	RESIDENTIAL		W3	LIVING ROOM	52	60	1.15	8	16	2.00	66	76	1.15	9	19	2.11
F01																
R1	RESIDENTIAL		W1	BEDROOM	69	76	1.10	15	22	1.47						
R1	RESIDENTIAL		W2	BEDROOM	68	74	1.09	13	19	1.46	70	77	1.10	15	22	1.47
19 Gwladys Street																
F00																
R1	RESIDENTIAL		W1	LIVING ROOM	40	46	1.15	2	8	4.00						
R1	RESIDENTIAL		W2	LIVING ROOM	61	68	1.11	6	13	2.17						
R1	RESIDENTIAL		W3	LIVING ROOM	45	52	1.16	4	11	2.75	61	70	1.15	6	15	2.50
F01																
R1	RESIDENTIAL		W1	BEDROOM	67	75	1.12	12	20	1.67						
R1	RESIDENTIAL		W2	BEDROOM	68	74	1.09	13	19	1.46	68	76	1.12	13	21	1.62
21 Gwladys Street																
F00																
R1	RESIDENTIAL		W1	LIVING ROOM	38	45	1.18	1	7	7.00						
R1	RESIDENTIAL		W2	LIVING ROOM	59	70	1.19	4	14	3.50						
R1	RESIDENTIAL		W3	LIVING ROOM	46	58	1.26	4	15	3.75	61	73	1.20	5	16	3.20
F01																
R1	RESIDENTIAL		W1	BEDROOM	67	77	1.15	12	22	1.83						
R1	RESIDENTIAL		W2	BEDROOM	66	75	1.14	11	20	1.82	67	78	1.16	12	23	1.92

TABLE P3
ANNUAL PROBABLE SUNLIGHT HOURS (APSH)
SURROUNDING BUILDINGS

PROPERTY					WINDOW						ROOM					
					ANNUAL SUNLIGHT (%APSH)			WINTER SUNLIGHT (% APSH IN WINTER)			ANNUAL SUNLIGHT (%APSH)			WINTER SUNLIGHT (% APSH IN WINTER)		
Room ref.	Property type	Flat no.	Window ref.	Room use	Existing (%)	Proposed (%)	*Factor of former value	Existing (%)	Proposed (%)	*Factor of former value	Existing (%)	Proposed (%)	*Factor of former value	Existing (%)	Proposed (%)	*Factor of former value
23 Gwladys Street																
F00																
R1	RESIDENTIAL		W1	LIVING ROOM	38	50	1.32	1	11	11.00						
R1	RESIDENTIAL		W2	LIVING ROOM	59	72	1.22	5	16	3.20						
R1	RESIDENTIAL		W3	LIVING ROOM	38	51	1.34	2	13	6.50	59	74	1.25	5	18	3.60
F01																
R1	RESIDENTIAL		W1	BEDROOM	66	75	1.14	11	20	1.82						
R1	RESIDENTIAL		W2	BEDROOM	66	74	1.12	11	19	1.73	66	76	1.15	11	21	1.91
25 Gwladys Street																
F00																
R1	RESIDENTIAL		W1	LIVING ROOM	36	49	1.36	0	12	-						
R1	RESIDENTIAL		W2	LIVING ROOM	57	71	1.25	4	17	4.25						
R1	RESIDENTIAL		W3	LIVING ROOM	45	59	1.31	4	17	4.25	59	75	1.27	4	18	4.50
F01																
R1	RESIDENTIAL		W1	BEDROOM	65	76	1.17	10	21	2.10						
R1	RESIDENTIAL		W2	BEDROOM	65	77	1.18	10	22	2.20	65	78	1.20	10	23	2.30
27 Gwladys Street																
F00																
R1	RESIDENTIAL		W1	LIVING ROOM	35	49	1.40	0	13	-						
R1	RESIDENTIAL		W2	LIVING ROOM	56	73	1.30	4	19	4.75						
R1	RESIDENTIAL		W3	LIVING ROOM	38	55	1.45	2	18	9.00	56	75	1.34	4	20	5.00
F01																
R1	RESIDENTIAL		W1	BEDROOM	65	77	1.18	10	22	2.20						
R1	RESIDENTIAL		W2	BEDROOM	64	78	1.22	10	23	2.30	65	78	1.20	10	23	2.30
29 Gwladys Street																
F00																
R1	RESIDENTIAL		W1	LIVING ROOM	34	50	1.47	0	13	-						
R1	RESIDENTIAL		W2	LIVING ROOM	55	75	1.36	4	20	5.00						
R1	RESIDENTIAL		W3	LIVING ROOM	45	61	1.36	4	19	4.75	57	76	1.33	4	20	5.00
F01																
R1	RESIDENTIAL		W1	BEDROOM	64	79	1.23	10	24	2.40						
R1	RESIDENTIAL		W2	BEDROOM	63	78	1.24	9	23	2.56	64	79	1.23	10	24	2.40
31 Gwladys Street																

TABLE P3
ANNUAL PROBABLE SUNLIGHT HOURS (APSH)
SURROUNDING BUILDINGS

PROPERTY					WINDOW						ROOM					
					ANNUAL SUNLIGHT (%APSH)			WINTER SUNLIGHT (% APSH IN WINTER)			ANNUAL SUNLIGHT (%APSH)			WINTER SUNLIGHT (% APSH IN WINTER)		
Room ref.	Property type	Flat no.	Window ref.	Room use	Existing (%)	Proposed (%)	*Factor of former value	Existing (%)	Proposed (%)	*Factor of former value	Existing (%)	Proposed (%)	*Factor of former value	Existing (%)	Proposed (%)	*Factor of former value
F00																
R1	RESIDENTIAL		W1	LIVING ROOM	33	47	1.42	0	12	-						
R1	RESIDENTIAL		W2	LIVING ROOM	55	72	1.31	4	18	4.50						
R1	RESIDENTIAL		W3	LIVING ROOM	37	53	1.43	2	16	8.00	56	73	1.30	4	19	4.75
F01																
R1	RESIDENTIAL		W1	BEDROOM	63	79	1.25	9	24	2.67						
R1	RESIDENTIAL		W2	BEDROOM	63	79	1.25	9	25	2.78	63	80	1.27	9	25	2.78
33 Gwladys Street																
F00																
R1	RESIDENTIAL		W1	LIVING ROOM	32	47	1.47	0	12	-						
R1	RESIDENTIAL		W2	LIVING ROOM	55	74	1.35	4	19	4.75						
R1	RESIDENTIAL		W3	LIVING ROOM	45	63	1.40	4	20	5.00	57	77	1.35	4	21	5.25
F01																
R1	RESIDENTIAL		W1	BEDROOM	63	80	1.27	9	26	2.89						
R1	RESIDENTIAL		W2	BEDROOM	63	81	1.29	9	26	2.89	63	81	1.29	9	26	2.89
35 Gwladys Street																
F00																
R1	RESIDENTIAL		W1	LIVING ROOM	33	49	1.48	0	12	-						
R1	RESIDENTIAL		W2	LIVING ROOM	55	73	1.33	4	18	4.50						
R1	RESIDENTIAL		W3	LIVING ROOM	36	53	1.47	2	16	8.00	55	74	1.35	4	19	4.75
F01																
R1	RESIDENTIAL		W1	BEDROOM	63	80	1.27	9	25	2.78						
R1	RESIDENTIAL		W2	BEDROOM	63	80	1.27	9	25	2.78	63	80	1.27	9	25	2.78
37 Gwladys Street																
F00																
R1	RESIDENTIAL		W1	LIVING ROOM	31	45	1.45	0	10	-						
R1	RESIDENTIAL		W2	LIVING ROOM	55	73	1.33	4	17	4.25						
R1	RESIDENTIAL		W3	LIVING ROOM	44	60	1.36	4	17	4.25	56	74	1.32	4	17	4.25
F01																
R1	RESIDENTIAL		W1	BEDROOM	63	80	1.27	9	25	2.78						
R1	RESIDENTIAL		W2	BEDROOM	63	80	1.27	9	25	2.78	63	80	1.27	9	25	2.78
39 Gwladys Street																
F00																
R1	RESIDENTIAL		W1	LIVING ROOM	33	48	1.45	0	10	-						

TABLE P3
ANNUAL PROBABLE SUNLIGHT HOURS (APSH)
SURROUNDING BUILDINGS

PROPERTY					WINDOW						ROOM					
					ANNUAL SUNLIGHT (%APSH)			WINTER SUNLIGHT (% APSH IN WINTER)			ANNUAL SUNLIGHT (%APSH)			WINTER SUNLIGHT (% APSH IN WINTER)		
Room ref.	Property type	Flat no.	Window ref.	Room use	Existing (%)	Proposed (%)	*Factor of former value	Existing (%)	Proposed (%)	*Factor of former value	Existing (%)	Proposed (%)	*Factor of former value	Existing (%)	Proposed (%)	*Factor of former value
R1	RESIDENTIAL		W2	LIVING ROOM	55	74	1.35	4	18	4.50						
R1	RESIDENTIAL		W3	LIVING ROOM	37	54	1.46	2	16	8.00	55	74	1.35	4	18	4.50
F01																
R1	RESIDENTIAL		W1	BEDROOM	62	81	1.31	8	26	3.25						
R1	RESIDENTIAL		W2	BEDROOM	62	82	1.32	8	27	3.38	62	82	1.32	8	27	3.38
41 Gwladys Street																
F00																
R1	RESIDENTIAL		W1	LIVING ROOM	32	48	1.50	0	10	-						
R1	RESIDENTIAL		W2	LIVING ROOM	55	74	1.35	5	18	3.60						
R1	RESIDENTIAL		W3	LIVING ROOM	45	61	1.36	5	18	3.60	56	75	1.34	5	18	3.60
F01																
R1	RESIDENTIAL		W1	BEDROOM	63	82	1.30	9	27	3.00						
R1	RESIDENTIAL		W2	BEDROOM	63	81	1.29	9	26	2.89	63	82	1.30	9	27	3.00
43 Gwladys Street																
F00																
R1	RESIDENTIAL		W1	LIVING ROOM	32	48	1.50	0	10	-						
R1	RESIDENTIAL		W2	LIVING ROOM	54	73	1.35	5	17	3.40						
R1	RESIDENTIAL		W3	LIVING ROOM	37	53	1.43	3	16	5.33	55	74	1.35	5	18	3.60
F01																
R1	RESIDENTIAL		W1	BEDROOM	63	82	1.30	9	27	3.00						
R1	RESIDENTIAL		W2	BEDROOM	63	82	1.30	9	27	3.00	63	82	1.30	9	27	3.00
45 Gwladys Street																
F00																
R1	RESIDENTIAL		W1	LIVING ROOM	31	47	1.52	0	10	-						
R1	RESIDENTIAL		W2	LIVING ROOM	53	72	1.36	5	16	3.20						
R1	RESIDENTIAL		W3	LIVING ROOM	46	60	1.30	6	17	2.83	57	74	1.30	6	17	2.83
F01																
R1	RESIDENTIAL		W1	BEDROOM	63	82	1.30	9	27	3.00						
R1	RESIDENTIAL		W2	BEDROOM	63	82	1.30	9	27	3.00	63	82	1.30	9	27	3.00
47 Gwladys Street																
F00																
R1	RESIDENTIAL		W1	LIVING ROOM	33	48	1.45	0	10	-						
R1	RESIDENTIAL		W2	LIVING ROOM	54	71	1.31	6	16	2.67						
R1	RESIDENTIAL		W3	LIVING ROOM	38	52	1.37	4	14	3.50	56	71	1.27	6	16	2.67

TABLE P3
ANNUAL PROBABLE SUNLIGHT HOURS (APSH)
SURROUNDING BUILDINGS

PROPERTY					WINDOW						ROOM					
					ANNUAL SUNLIGHT (%APSH)			WINTER SUNLIGHT (% APSH IN WINTER)			ANNUAL SUNLIGHT (%APSH)			WINTER SUNLIGHT (% APSH IN WINTER)		
Room ref.	Property type	Flat no.	Window ref.	Room use	Existing (%)	Proposed (%)	*Factor of former value	Existing (%)	Proposed (%)	*Factor of former value	Existing (%)	Proposed (%)	*Factor of former value	Existing (%)	Proposed (%)	*Factor of former value
F01																
R1	RESIDENTIAL		W1	BEDROOM	63	81	1.29	9	27	3.00						
R1	RESIDENTIAL		W2	BEDROOM	64	82	1.28	10	27	2.70	64	82	1.28	10	27	2.70
49 Gwladys Street																
F00																
R1	RESIDENTIAL		W1	LIVING ROOM	31	47	1.52	0	10	-						
R1	RESIDENTIAL		W2	LIVING ROOM	54	71	1.31	6	16	2.67						
R1	RESIDENTIAL		W3	LIVING ROOM	44	58	1.32	6	16	2.67	56	72	1.29	6	16	2.67
F01																
R1	RESIDENTIAL		W1	BEDROOM	64	80	1.25	10	25	2.50						
R1	RESIDENTIAL		W2	BEDROOM	64	80	1.25	10	25	2.50	64	80	1.25	10	25	2.50
51 Gwladys Street																
F00																
R1	RESIDENTIAL		W1	LIVING ROOM	31	47	1.52	0	10	-						
R1	RESIDENTIAL		W2	LIVING ROOM	55	71	1.29	7	16	2.29						
R1	RESIDENTIAL		W3	LIVING ROOM	38	50	1.32	5	13	2.60	56	71	1.27	7	16	2.29
F01																
R1	RESIDENTIAL		W1	BEDROOM	64	79	1.23	10	24	2.40						
R1	RESIDENTIAL		W2	BEDROOM	64	79	1.23	10	24	2.40	64	79	1.23	10	24	2.40
53 Gwladys Street																
F00																
R1	RESIDENTIAL		W1	LIVING ROOM	32	46	1.44	1	9	9.00						
R1	RESIDENTIAL		W2	LIVING ROOM	56	71	1.27	8	16	2.00						
R1	RESIDENTIAL		W3	LIVING ROOM	46	59	1.28	8	16	2.00	58	72	1.24	8	16	2.00
F01																
R1	RESIDENTIAL		W1	BEDROOM	64	79	1.23	10	24	2.40						
R1	RESIDENTIAL		W2	BEDROOM	65	78	1.20	11	23	2.09	65	79	1.22	11	24	2.18
55 Gwladys Street																
F00																
R1	RESIDENTIAL		W1	LIVING ROOM	32	46	1.44	1	8	8.00						
R1	RESIDENTIAL		W2	LIVING ROOM	57	71	1.25	9	15	1.67						
R1	RESIDENTIAL		W3	LIVING ROOM	42	50	1.19	8	12	1.50	59	71	1.20	10	15	1.50
F01																

TABLE P3
ANNUAL PROBABLE SUNLIGHT HOURS (APSH)
SURROUNDING BUILDINGS

PROPERTY					WINDOW						ROOM					
					ANNUAL SUNLIGHT (%APSH)			WINTER SUNLIGHT (% APSH IN WINTER)			ANNUAL SUNLIGHT (%APSH)			WINTER SUNLIGHT (% APSH IN WINTER)		
Room ref.	Property type	Flat no.	Window ref.	Room use	Existing (%)	Proposed (%)	*Factor of former value	Existing (%)	Proposed (%)	*Factor of former value	Existing (%)	Proposed (%)	*Factor of former value	Existing (%)	Proposed (%)	*Factor of former value
R1	RESIDENTIAL		W1	BEDROOM	65	78	1.20	11	23	2.09						
R1	RESIDENTIAL		W2	BEDROOM	67	77	1.15	13	22	1.69	67	78	1.16	13	23	1.77
57 Gwladys Street																
F00																
R1	RESIDENTIAL		W1	LIVING ROOM	33	45	1.36	2	7	3.50						
R1	RESIDENTIAL		W2	LIVING ROOM	59	71	1.20	10	15	1.50						
R1	RESIDENTIAL		W3	LIVING ROOM	51	58	1.14	12	15	1.25	62	73	1.18	12	16	1.33
F01																
R1	RESIDENTIAL		W1	BEDROOM	68	76	1.12	14	21	1.50						
R1	RESIDENTIAL		W2	BEDROOM	68	76	1.12	14	21	1.50	68	76	1.12	14	21	1.50
59 Gwladys Street																
F00																
R1	RESIDENTIAL		W1	LIVING ROOM	37	44	1.19	5	5	N/A						
R1	RESIDENTIAL		W2	LIVING ROOM	64	69	1.08	15	13	N/A						
R1	RESIDENTIAL		W3	LIVING ROOM	47	50	1.06	13	12	N/A	64	70	1.09	15	14	N/A
F01																
R1	RESIDENTIAL		W1	BEDROOM	70	76	1.09	16	21	1.31						
R1	RESIDENTIAL		W2	BEDROOM	71	76	1.07	17	21	1.24	71	76	1.07	17	21	1.24
61 Gwladys Street																
F00																
R1	RESIDENTIAL		W1	LIVING ROOM	38	47	1.24	7	10	1.43						
R1	RESIDENTIAL		W2	LIVING ROOM	67	73	1.09	17	17	N/A						
R1	RESIDENTIAL		W3	LIVING ROOM	57	59	1.04	17	16	N/A	68	75	1.10	17	18	1.06
F01																
R1	RESIDENTIAL		W1	BEDROOM	72	76	1.06	18	21	1.17						
R1	RESIDENTIAL		W2	BEDROOM	72	76	1.06	18	21	1.17	72	77	1.07	18	22	1.22
63 Gwladys Street																
F00																
R1	RESIDENTIAL		W1	LIVING ROOM	43	48	1.12	9	9	N/A						
R1	RESIDENTIAL		W2	LIVING ROOM	70	73	1.04	18	17	N/A						
R1	RESIDENTIAL		W3	LIVING ROOM	53	54	1.02	16	16	N/A	70	74	1.06	18	18	N/A
F01																
R1	RESIDENTIAL		W1	BEDROOM	74	76	1.03	20	21	1.05						
R1	RESIDENTIAL		W2	BEDROOM	75	76	1.01	21	21	N/A	75	76	1.01	21	21	N/A

TABLE P3
ANNUAL PROBABLE SUNLIGHT HOURS (APSH)
SURROUNDING BUILDINGS

PROPERTY					WINDOW						ROOM					
					ANNUAL SUNLIGHT (%APSH)			WINTER SUNLIGHT (% APSH IN WINTER)			ANNUAL SUNLIGHT (%APSH)			WINTER SUNLIGHT (% APSH IN WINTER)		
Room ref.	Property type	Flat no.	Window ref.	Room use	Existing (%)	Proposed (%)	*Factor of former value	Existing (%)	Proposed (%)	*Factor of former value	Existing (%)	Proposed (%)	*Factor of former value	Existing (%)	Proposed (%)	*Factor of former value
65 Gwladys Street																
F00																
R1	RESIDENTIAL		W1	LIVING ROOM	45	49	1.09	11	11	N/A						
R1	RESIDENTIAL		W2	LIVING ROOM	72	75	1.04	20	19	N/A						
R1	RESIDENTIAL		W3	LIVING ROOM	63	62	N/A	21	19	N/A	74	77	1.04	21	20	N/A
F01																
R1	RESIDENTIAL		W1	BEDROOM	75	78	1.04	21	23	1.10						
R1	RESIDENTIAL		W2	BEDROOM	77	80	1.04	22	24	1.09	77	80	1.04	22	24	1.09
Gwladys Street Primary School																
F00																
R1	SCHOOL		W1	UNKNOWN	13	13	1.00	0	0	-						
R1	SCHOOL		W2	UNKNOWN	32	31	N/A	7	6	N/A						
R1	SCHOOL		W3	UNKNOWN	30	31	1.03	7	6	N/A						
R1	SCHOOL		W4	UNKNOWN	30	31	1.03	7	7	N/A						
R1	SCHOOL		W5	UNKNOWN	30	31	1.03	7	7	N/A						
R1	SCHOOL		W6	UNKNOWN	91	93	1.02	26	27	1.04						
R1	SCHOOL		W7	UNKNOWN	90	93	1.03	26	27	1.04						
R1	SCHOOL		W8	UNKNOWN	90	92	1.02	26	26	N/A						
R1	SCHOOL		W9	UNKNOWN	89	90	1.01	25	25	N/A	92	94	1.02	27	28	1.04
R2	SCHOOL		W10	UNKNOWN	29	30	1.03	6	6	N/A						
R2	SCHOOL		W11	UNKNOWN	51	51	N/A	6	6	N/A						
R2	SCHOOL		W12	UNKNOWN	5	6	1.20	0	0	-						
R2	SCHOOL		W13	UNKNOWN	81	82	1.01	19	19	N/A	86	88	1.02	23	23	N/A
R4	SCHOOL		W15	UNKNOWN	27	29	1.07	4	4	1.00						
R4	SCHOOL		W16	UNKNOWN	65	65	N/A	19	19	N/A	65	65	N/A	19	19	N/A
R5	SCHOOL		W17	UNKNOWN	10	10	1.00	0	0	-						
R5	SCHOOL		W18	UNKNOWN	24	29	1.21	6	7	1.17						
R5	SCHOOL		W19	UNKNOWN	87	89	1.02	26	27	1.04						
R5	SCHOOL		W20	UNKNOWN	88	89	1.01	27	27	N/A						
R5	SCHOOL		W21	UNKNOWN	89	90	1.01	27	27	N/A						
R5	SCHOOL		W22	UNKNOWN	88	90	1.02	27	27	N/A	89	91	1.02	27	27	N/A
R6	SCHOOL		W23	UNKNOWN	24	24	1.00	6	6	N/A						
R6	SCHOOL		W24	UNKNOWN	75	73	N/A	26	26	N/A						
R6	SCHOOL		W25	UNKNOWN	50	50	N/A	20	20	N/A						
R6	SCHOOL		W26	UNKNOWN	87	89	1.02	26	27	1.04						
R6	SCHOOL		W27	UNKNOWN	88	90	1.02	27	27	N/A						
R6	SCHOOL		W28	UNKNOWN	89	91	1.02	27	27	N/A						
R6	SCHOOL		W29	UNKNOWN	89	90	1.01	27	27	N/A	89	91	1.02	27	27	N/A
R7	SCHOOL		W30	UNKNOWN	73	74	1.01	26	27	1.04						
R7	SCHOOL		W31	UNKNOWN	58	58	N/A	19	19	N/A	85	86	1.01	26	27	1.04
R8	SCHOOL		W32	UNKNOWN	75	76	1.01	25	26	1.04						

TABLE P3
ANNUAL PROBABLE SUNLIGHT HOURS (APSH)
SURROUNDING BUILDINGS

PROPERTY					WINDOW						ROOM					
					ANNUAL SUNLIGHT (%APSH)			WINTER SUNLIGHT (% APSH IN WINTER)			ANNUAL SUNLIGHT (%APSH)			WINTER SUNLIGHT (% APSH IN WINTER)		
Room ref.	Property type	Flat no.	Window ref.	Room use	Existing (%)	Proposed (%)	*Factor of former value	Existing (%)	Proposed (%)	*Factor of former value	Existing (%)	Proposed (%)	*Factor of former value	Existing (%)	Proposed (%)	*Factor of former value
R8	SCHOOL		W33	UNKNOWN	84	86	1.02	27	27	N/A	84	86	1.02	27	27	N/A
R9	SCHOOL		W34	UNKNOWN	0	0	-	0	0	-						
R9	SCHOOL		W35	UNKNOWN	32	32	N/A	6	6	N/A						
R9	SCHOOL		W36	UNKNOWN	78	77	N/A	25	25	N/A						
R9	SCHOOL		W37	UNKNOWN	94	94	N/A	28	27	N/A						
R9	SCHOOL		W38	UNKNOWN	93	93	N/A	28	27	N/A	94	94	N/A	28	27	N/A
F01																
R2	SCHOOL		W3	UNKNOWN	33	35	1.06	7	7	N/A						
R2	SCHOOL		W4	UNKNOWN	80	82	1.03	27	27	N/A	80	82	1.03	27	27	N/A
2 Muriel Street																
F00																
R2	RESIDENTIAL		W4	KITCHEN	25	30	1.20	5	8	1.60	25	30	1.20	5	8	1.60
R4	RESIDENTIAL		W7	UNKNOWN	34	38	1.12	5	7	1.40	34	38	1.12	5	7	1.40
F01																
R2	RESIDENTIAL		W3	BEDROOM	40	43	1.08	11	14	1.27	40	43	1.08	11	14	1.27
R3	RESIDENTIAL		W4	UNKNOWN	54	56	1.04	12	14	1.17	54	56	1.04	12	14	1.17
1A Diana Street																
F00																
R4	RESIDENTIAL		W5	LIVING ROOM	35	46	1.31	10	9	N/A						
R4	RESIDENTIAL		W6	LIVING ROOM	59	70	1.19	16	16	N/A						
R4	RESIDENTIAL		W7	LIVING ROOM	57	58	1.02	15	15	N/A	61	71	1.16	17	16	N/A
F01																
R3	RESIDENTIAL		W3	BEDROOM	67	76	1.13	24	24	N/A						
R3	RESIDENTIAL		W4	BEDROOM	68	77	1.13	25	25	N/A	68	77	1.13	25	25	N/A
3A Diana Street																
F00																
R1	RESIDENTIAL		W1	LIVING ROOM	39	48	1.23	10	10	N/A						
R1	RESIDENTIAL		W2	LIVING ROOM	60	70	1.17	15	15	N/A						
R1	RESIDENTIAL		W3	LIVING ROOM	53	53	N/A	14	14	N/A	61	71	1.16	16	16	N/A
F01																
R3	RESIDENTIAL		W3	BEDROOM	68	79	1.16	25	26	1.04						
R3	RESIDENTIAL		W4	BEDROOM	71	79	1.11	25	26	1.04	71	79	1.11	25	26	1.04
5A Diana Street																
F00																

TABLE P3
ANNUAL PROBABLE SUNLIGHT HOURS (APSH)
SURROUNDING BUILDINGS

PROPERTY					WINDOW						ROOM					
					ANNUAL SUNLIGHT (%APSH)			WINTER SUNLIGHT (% APSH IN WINTER)			ANNUAL SUNLIGHT (%APSH)			WINTER SUNLIGHT (% APSH IN WINTER)		
Room ref.	Property type	Flat no.	Window ref.	Room use	Existing (%)	Proposed (%)	*Factor of former value	Existing (%)	Proposed (%)	*Factor of former value	Existing (%)	Proposed (%)	*Factor of former value	Existing (%)	Proposed (%)	*Factor of former value
R4	RESIDENTIAL		W5	LIVING ROOM	39	47	1.21	9	10	1.11						
R4	RESIDENTIAL		W6	LIVING ROOM	64	71	1.11	16	16	N/A						
R4	RESIDENTIAL		W7	LIVING ROOM	58	59	1.02	16	17	1.06	64	72	1.13	16	17	1.06
F01																
R3	RESIDENTIAL		W3	BEDROOM	73	80	1.10	25	26	1.04						
R3	RESIDENTIAL		W4	BEDROOM	72	79	1.10	24	25	1.04	73	80	1.10	25	26	1.04
1 Bullens Road																
F00																
R3	RESIDENTIAL		W5	BEDROOM	32	27	N/A	10	7	N/A	32	27	N/A	10	7	N/A
R4	RESIDENTIAL		W6	KITCHEN	38	36	N/A	15	13	N/A						
R4	RESIDENTIAL		W7	KITCHEN	39	37	N/A	16	14	N/A	44	42	N/A	17	15	N/A
F01																
R3	RESIDENTIAL		W3	BEDROOM	33	29	N/A	10	7	N/A	33	29	N/A	10	7	N/A
R4	RESIDENTIAL		W4	BEDROOM	32	29	N/A	9	6	N/A	32	29	N/A	9	6	N/A
R5	RESIDENTIAL		W5	KITCHEN	62	59	N/A	21	18	N/A	62	59	N/A	21	18	N/A
F02																
R1	RESIDENTIAL		W1	BEDROOM	73	70	N/A	26	23	N/A	73	70	N/A	26	23	N/A
R2	RESIDENTIAL		W2	BEDROOM	78	76	N/A	27	24	N/A	78	76	N/A	27	24	N/A
2A Diana Street																
F00																
R2	RESIDENTIAL		W4	KITCHEN	25	22	0.88	9	5	N/A	25	22	0.88	9	5	N/A
R3	RESIDENTIAL		W5	UNKNOWN	28	23	0.82	8	3	0.38						
R3	RESIDENTIAL		W6	UNKNOWN	24	19	0.79	7	3	0.43						
R3	RESIDENTIAL		W7	UNKNOWN	76	69	N/A	28	22	N/A	76	70	N/A	28	23	N/A
F01																
R2	RESIDENTIAL		W3	BEDROOM	34	31	N/A	12	9	N/A	34	31	N/A	12	9	N/A
R3	RESIDENTIAL		W4	UNKNOWN	31	27	N/A	8	4	0.50						
R3	RESIDENTIAL		W5	UNKNOWN	76	72	N/A	28	23	N/A	77	73	N/A	28	24	N/A
4A Diana Street																
F00																
R2	RESIDENTIAL		W4	UNKNOWN	77	72	N/A	28	23	N/A	77	72	N/A	28	23	N/A
R3	RESIDENTIAL		W5	KITCHEN	52	52	N/A	20	20	N/A	52	52	N/A	20	20	N/A
F01																
R2	RESIDENTIAL		W3	UNKNOWN	77	75	N/A	28	24	N/A	77	75	N/A	28	24	N/A
R3	RESIDENTIAL		W4	BEDROOM	60	60	N/A	23	23	N/A	60	60	N/A	23	23	N/A

Appendix 10.2

Proposed Development Scenario v Future Baseline Scenario

10.2.1 Site Plan & 3D Views

10.2.2 Daylight Distribution Contours

10.2.3 VSC Results

10.2.4 DD Results

10.2.5 APSH Results



10.2.6 ADF Results (Walton Lane)



10.2.7 APSH Results (Walton Lane)

Environmental Statement

Volume III

LEGEND:

 Existing
  Consented

 Proposed
  Cutback

12120
 AOD Height (mm)

SOURCES OF INFORMATION:

EXISTING, SURROUNDING & ANALYSED BUILDINGS

POINT CLOUD
Received on 17/10/2019

Site and aerial photos.

PROPOSED BUILDINGS

CLA
Received on 19/12/2019



REV	DESCRIPTION	DATE
©	Copyright Anstey Horne & Co. Ltd	
	This drawing is the property of Anstey Horne & Co. Ltd. All rights reserved.	
	This drawing should not be reproduced without permission.	
	Do not scale from this drawing.	

CLIENT: **EVERTON FOOTBALL CLUB**

PROJECT TITLE: GOODISON PARK STADIUM
GOODISON ROAD
LIVERPOOL, L4 4EL

SCHEME REF: SCHEME RECEIVED: 19/12/2019

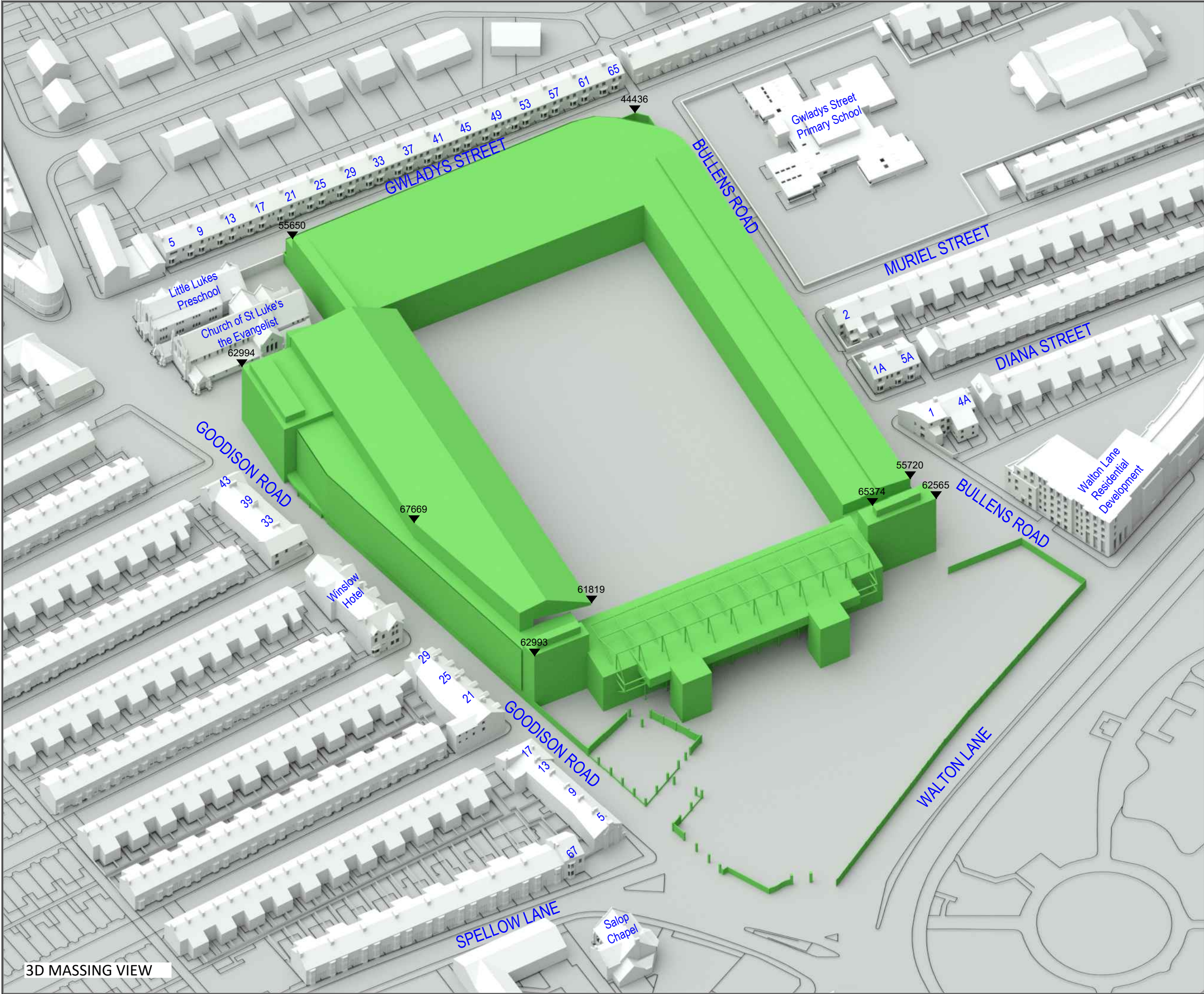
DRAWING TITLE: SITE PLAN VIEW
EXISTING CONDITION

MODELLED BY: / DRAWN BY: MZ/MZ	DATE: 07/02/2020	SCALE: N.T.S.	A3
-----------------------------------	---------------------	------------------	-----------

PROJECT No: <u>ROL7692_R02_V01</u>	RELEASE No: <u>001</u>	VERSION No: <u>001</u>	DRAWING No: <u>001</u>
------------------------------------	------------------------	------------------------	------------------------

Site Plan

SITE PLAN VIEW



3D MASSING VIEW

LEGEND:

■ Existing	■ Consented
■ Proposed	■ Cutback

12120 AOD Height (mm)



SOURCES OF INFORMATION:



EXISTING, SURROUNDING & ANALYSED BUILDINGS
POINT CLOUD
Received on 17/10/2019
Site and aerial photos.

PROPOSED BUILDINGS
CLA
Received on 19/12/2019

REV	DESCRIPTION	DATE
© Copyright Anstey Horne & Co. Ltd This drawing is the property of Anstey Horne & Co. Ltd. All rights reserved. This drawing should not be reproduced without permission. Do not scale from this drawing.		
CLIENT:	EVERTON FOOTBALL CLUB	
PROJECT TITLE:	GOODISON PARK STADIUM GOODISON ROAD LIVERPOOL, L4 4EL	
SCHEME REF:	SCHEME RECEIVED: 19/12/2019	
DRAWING TITLE:	3D MASSING MODEL VIEW EXISTING CONDITION	
MODELLED BY: / DRAWN BY: MZ/MZ	DATE: 07/02/2020	SCALE: N.T.S. A3
PROJECT No:	RELEASE No:	VERSION No: DRAWING No:
ROL7692_R02_V01_		002
3D Massing Model		

LEGEND:

 Existing
  Consented

 Proposed
  Cutback

12120
 AOD Height (mm)

SOURCES OF INFORMATION:

EXISTING, SURROUNDING & ANALYSED BUILDINGS

POINT CLOUD
Received on 17/10/2019

Site and aerial photos.

PROPOSED BUILDINGS

CLA
Received on 19/12/2019



REV	DESCRIPTION	DATE
©	Copyright Anstey Horne & Co. Ltd	
	This drawing is the property of Anstey Horne & Co. Ltd. All rights reserved.	
	This drawing should not be reproduced without permission.	
	Do not scale from this drawing.	

CLIENT: **EVERTON FOOTBALL CLUB**

PROJECT: GOODISON PARK STADIUM
TITLE: GOODISON ROAD
LIVERPOOL, L4 4EL

SCHEME
REF: SCHEME RECEIVED: 19/12/2019

DRAWING TITLE: **SITE PLAN VIEW
PROPOSED CONDITION**

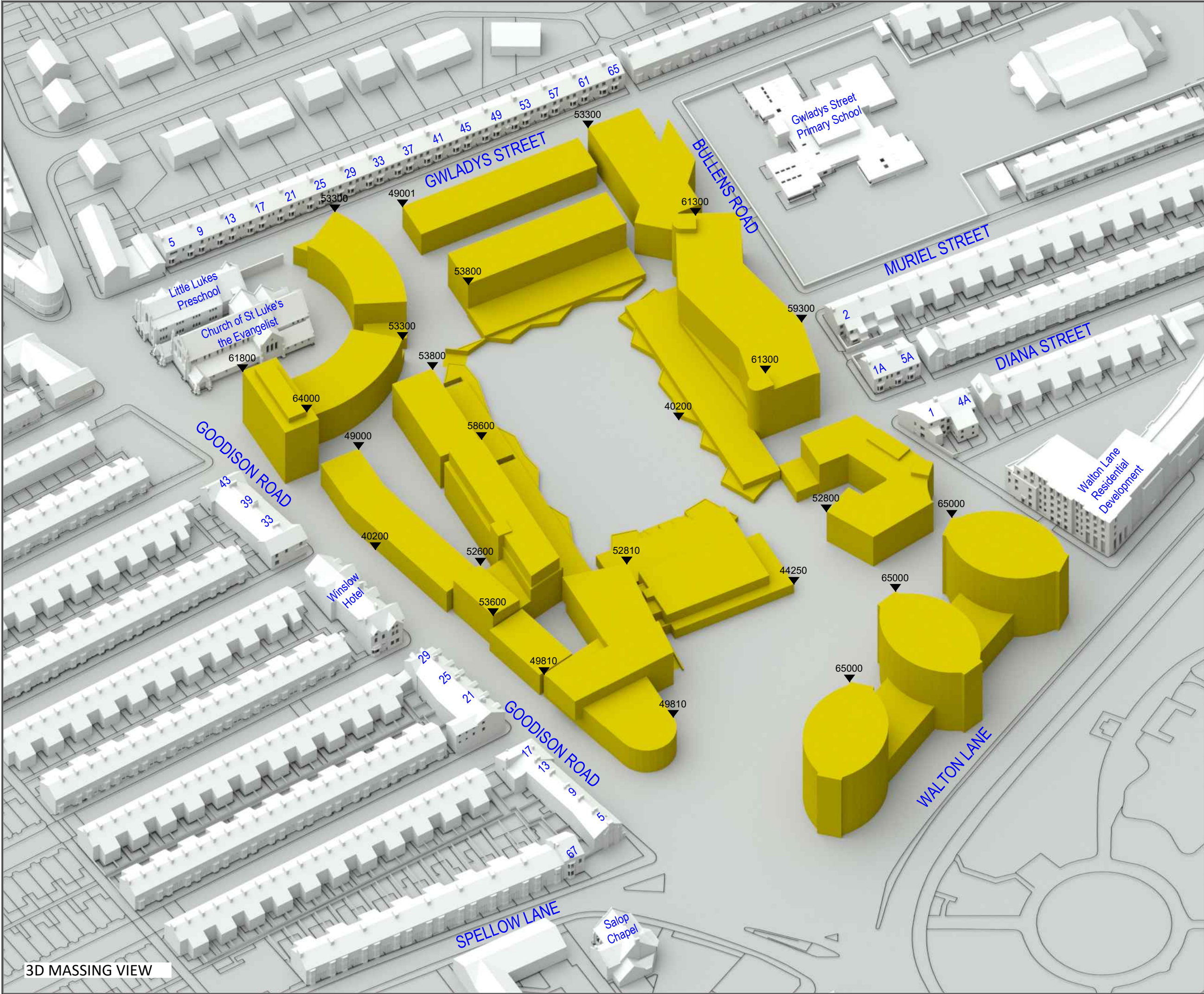
MODELLED BY: / DRAWN BY: MZ/MZ	DATE: 07/02/2020	SCALE: N.T.S.	A3
-----------------------------------	---------------------	------------------	-----------

PROJECT No:	RELEASE No:	VERSION No:	DRAWING No:
-------------	-------------	-------------	-------------

ROL7692 R02 V01	004
-----------------	-----

Site Plan

SITE PLAN VIEW



3D MASSING VIEW

LEGEND:

Existing	Consented
Proposed	Cutback
12120 AOD Height (mm)	

SOURCES OF INFORMATION:

EXISTING, SURROUNDING & ANALYSED BUILDINGS
POINT CLOUD
Received on 17/10/2019

Site and aerial photos.

PROPOSED BUILDINGS
CLA
Received on 19/12/2019

REV	DESCRIPTION	DATE
© Copyright Anstey Horne & Co. Ltd This drawing is the property of Anstey Horne & Co. Ltd. All rights reserved. This drawing should not be reproduced without permission. Do not scale from this drawing.		
CLIENT:	EVERTON FOOTBALL CLUB	
PROJECT TITLE:	GOODISON PARK STADIUM GOODISON ROAD LIVERPOOL, L4 4EL	
SCHEME REF:	SCHEME RECEIVED: 19/12/2019	
DRAWING TITLE:	3D MASSING MODEL VIEW PROPOSED CONDITION	
MODELLED BY: / DRAWN BY: MZ/MZ	DATE: 07/02/2020	SCALE: N.T.S.
PROJECT No:	RELEASE No:	VERSION No: A3
ROL7692_R02_V01_		005
3D Massing Model		



3D MASSING VIEW

Appendix 10.2

Proposed Development Scenario v Future Baseline Scenario

10.2.1 Site Plan & 3D Views

10.2.2 Daylight Distribution Contours

10.2.3 VSC Results

10.2.4 DD Results

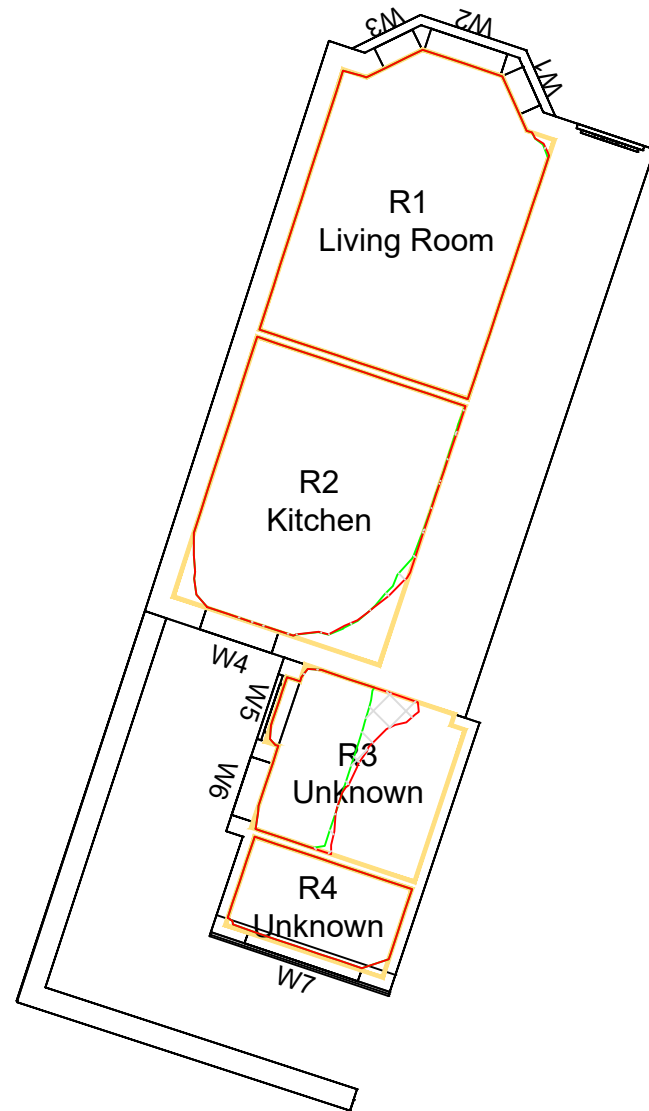
10.2.5 APSH Results

10.2.6 ADF Results (Walton Lane)

10.2.7 APSH Results (Walton Lane)

Environmental Statement

Volume III



GROUND



1ST FLOOR

LEGEND:

- Room Layout - Plan/ Inspection
- Room Layout - Notional/ Cellular
- Room Layout - Assumed
- Proposed Contour
- Existing Contour
- Square Ft. Grid

SOURCES OF INFORMATION:

EXISTING, SURROUNDING & ANALYSED BUILDINGS

POINT CLOUD
Received on 17/10/2019

Site and aerial photos.

PROPOSED BUILDINGS

CLA
Received on 19/12/2019



0m 1m 2m 3m 4m 5m

REV	DESCRIPTION	DATE
1	Copyright Anstey Horne & Co. Ltd This drawing is the property of Anstey Horne & Co. Ltd. All rights reserved. This drawing should not be reproduced without permission. Do not scale from this drawing.	

CLIENT: EVERTON FOOTBALL CLUB

PROJECT TITLE: GOODISON PARK STADIUM
GOODISON ROAD
LIVERPOOL, L4 4EL

SCHEME REF: SCHEME RECEIVED: 19/12/2019

DRAWING TITLE: DAYLIGHT DISTRIBUTION CONTOURS
2 MURIEL STREET

MODELLED BY: / DRAWN BY: MZ/MZ DATE: 07/02/2020 SCALE: 1:100 A3

PROJECT No: RELEASE No: VERSION No: DRAWING No:

ROL7692_R02_V01_158-01

Daylight & Sunlight

LEGEND:

Room Layout - Plan/ Inspection

Room Layout - Notional/ Cellular

Room Layout - Assumed

Proposed Contour

Existing Contour

Square Ft. Grid

SOURCES OF INFORMATION:

EXISTING, SURROUNDING & ANALYSED BUILDINGS
POINT CLOUD
Received on 17/10/2019
Site and aerial photos.

PROPOSED BUILDINGS
CLA
Received on 19/12/2019



REV	DESCRIPTION	DATE
© Copyright Anstey Horne & Co. Ltd This drawing is the property of Anstey Horne & Co. Ltd. All rights reserved. This drawing should not be reproduced without permission. Do not scale from this drawing.		

CLIENT: EVERTON FOOTBALL CLUB

PROJECT TITLE: GOODISON PARK STADIUM
GOODISON ROAD
LIVERPOOL, L4 4EL

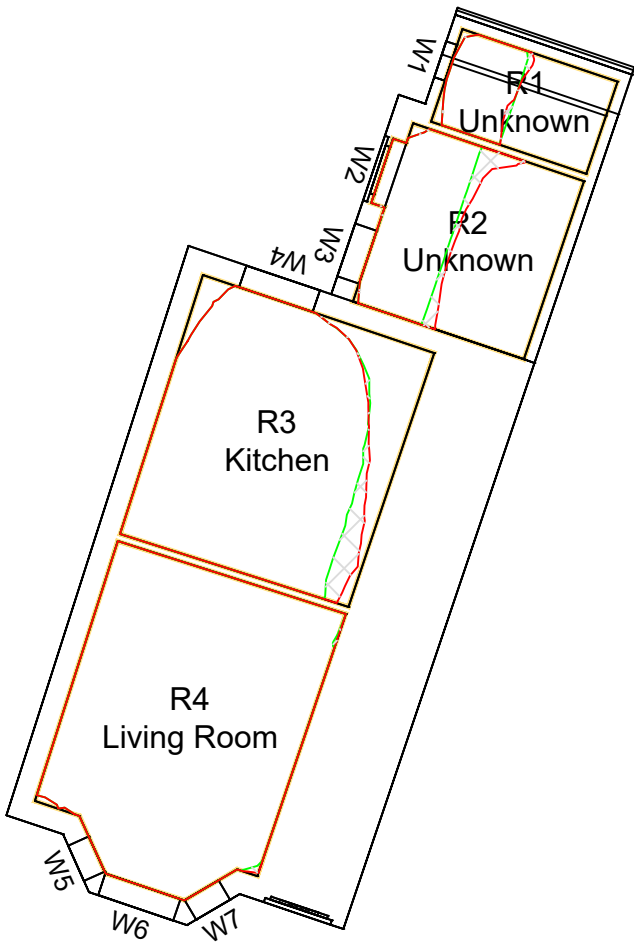
SCHEME REF: SCHEME RECEIVED: 19/12/2019

DRAWING TITLE: DAYLIGHT DISTRIBUTION CONTOURS
1A DIANA STREET

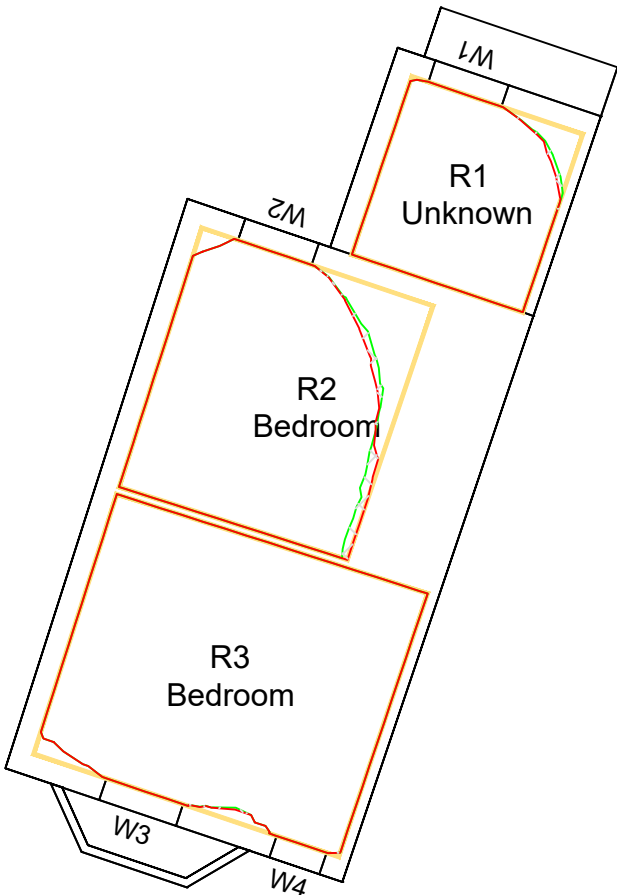
MODELLED BY: / DRAWN BY: MZ/MZ	DATE: 07/02/2020	SCALE: 1:100	A3
--------------------------------	------------------	--------------	-----------

PROJECT No:	RELEASE No:	VERSION No:	DRAWING No:
-------------	-------------	-------------	-------------

ROL7692_R02_V01_159-01



GROUND



1ST FLOOR



GROUND



1ST FLOOR

LEGEND:

- Room Layout - Plan/ Inspection
- Room Layout - Notional/ Cellular
- Room Layout - Assumed
- Proposed Contour
- Existing Contour
- Square Ft. Grid

SOURCES OF INFORMATION:

EXISTING, SURROUNDING & ANALYSED BUILDINGS

POINT CLOUD
Received on 17/10/2019

Site and aerial photos.

PROPOSED BUILDINGS

CLA
Received on 19/12/2019



0m 1m 2m 3m 4m 5m

REV	DESCRIPTION	DATE
1	Copyright Anstey Horne & Co. Ltd This drawing is the property of Anstey Horne & Co. Ltd. All rights reserved. This drawing should not be reproduced without permission. Do not scale from this drawing.	

CLIENT: EVERTON FOOTBALL CLUB

PROJECT TITLE: GOODISON PARK STADIUM
GOODISON ROAD
LIVERPOOL, L4 4EL

SCHEME REF: SCHEME RECEIVED: 19/12/2019

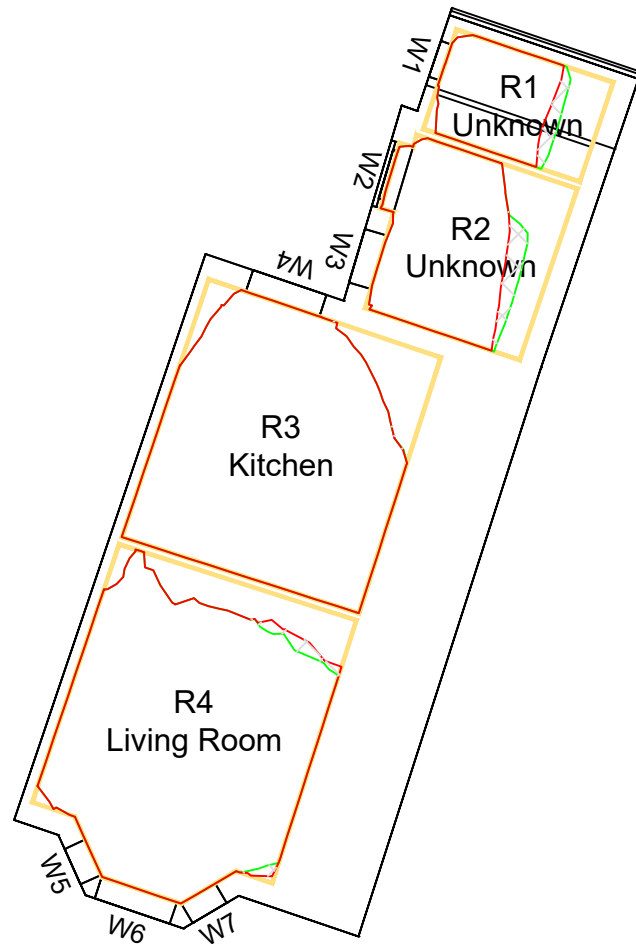
DRAWING TITLE: DAYLIGHT DISTRIBUTION CONTOURS
3A DIANA STREET

MODELLED BY: / DRAWN BY: MZ/MZ DATE: 07/02/2020 SCALE: 1:100 A3

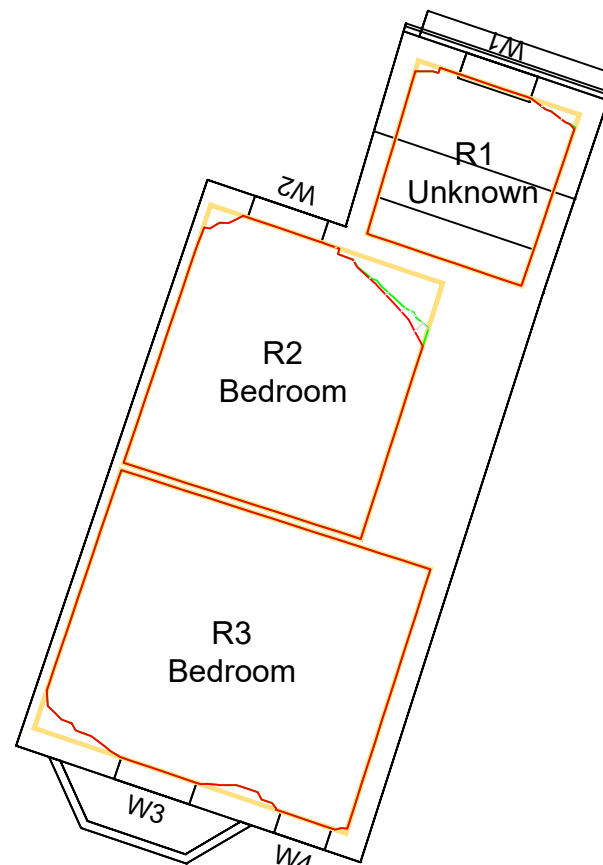
PROJECT No: RELEASE No: VERSION No: DRAWING No:

ROL7692_R02_V01_160-01

Daylight & Sunlight



GROUND



1ST FLOOR

LEGEND:

Room Layout - Plan/ Inspection

Room Layout - Notional/ Cellular

Room Layout - Assumed

Proposed Contour

Existing Contour

Square Ft. Grid

SOURCES OF INFORMATION:

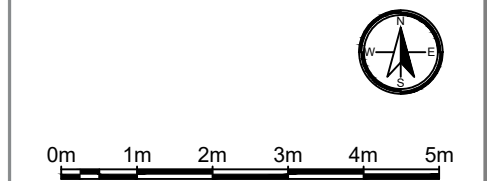
EXISTING, SURROUNDING & ANALYSED BUILDINGS

POINT CLOUD
Received on 17/10/2019

Site and aerial photos.

PROPOSED BUILDINGS

CLA
Received on 19/12/2019



REV	DESCRIPTION	DATE
© Copyright Anstey Horne & Co. Ltd This drawing is the property of Anstey Horne & Co. Ltd. All rights reserved. This drawing should not be reproduced without permission. Do not scale from this drawing.		
CLIENT: EVERTON FOOTBALL CLUB		
PROJECT TITLE: GOODISON PARK STADIUM GOODISON ROAD LIVERPOOL, L4 4EL		
SCHEME REF: SCHEME RECEIVED: 19/12/2019		
DRAWING TITLE: DAYLIGHT DISTRIBUTION CONTOURS 5A DIANA STREET		

MODELLED BY: / DRAWN BY: MZ/MZ	DATE: 07/02/2020	SCALE: 1:100	A3
--------------------------------	------------------	--------------	-----------

PROJECT No:	RELEASE No:	VERSION No:	DRAWING No:
ROL7692_R02_V01			161-01

LEGEND:

Room Layout - Plan/ Inspection

Room Layout - Notional/ Cellular

Room Layout - Assumed

Proposed Contour

Existing Contour

Square Ft. Grid

SOURCES OF INFORMATION:

EXISTING, SURROUNDING & ANALYSED BUILDINGS

POINT CLOUD
Received on 17/10/2019

Site and aerial photos.

PROPOSED BUILDINGS

CLA
Received on 19/12/2019



REV	DESCRIPTION	DATE
-----	-------------	------

© Copyright Anstey Horne & Co. Ltd
This drawing is the property of Anstey Horne & Co. Ltd. All rights reserved.
This drawing should not be reproduced without permission.
Do not scale from this drawing.

CLIENT: EVERTON FOOTBALL CLUB

PROJECT TITLE: GOODISON PARK STADIUM
GOODISON ROAD
LIVERPOOL, L4 4EL

SCHEME REF: SCHEME RECEIVED: 19/12/2019

DRAWING TITLE: DAYLIGHT DISTRIBUTION CONTOURS
1 BULLENS ROAD

MODELLED BY:/ DRAWN BY: MZ/MZ DATE: 07/02/2020 SCALE: 1:100 A3

PROJECT No: RELEASE No: VERSION No: DRAWING No:

ROL7692_R02_V01_162-01

Daylight & Sunlight



GROUND

1ST FLOOR

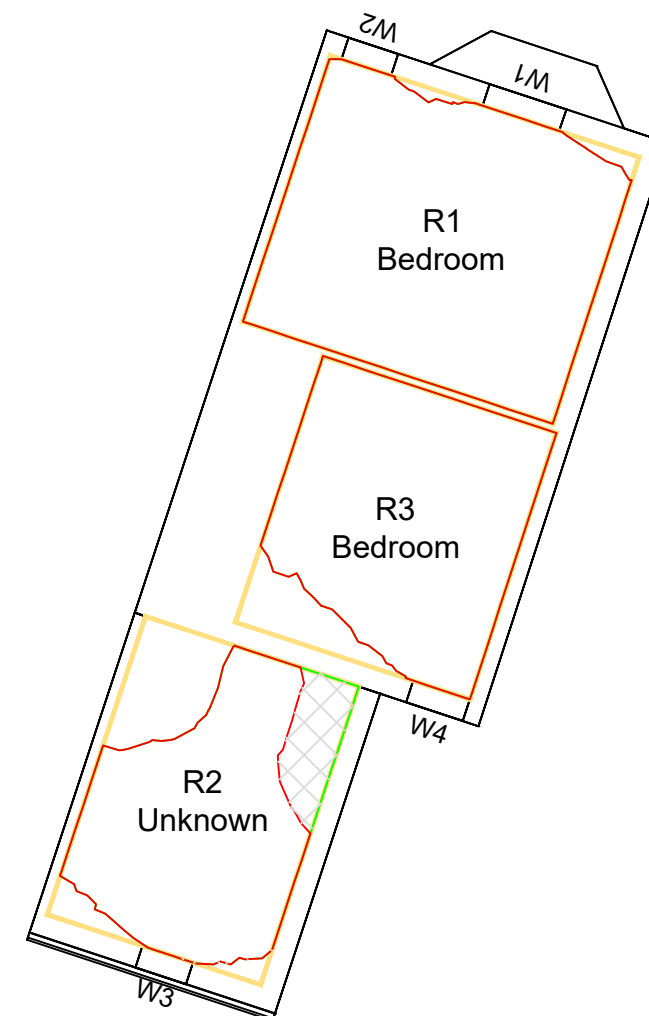
2ND FLOOR



Daylight & Sunlight

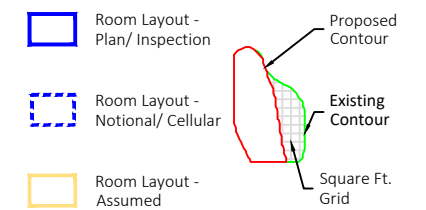


GROUND



1ST FLOOR

LEGEND:



SOURCES OF INFORMATION:

EXISTING, SURROUNDING & ANALYSED BUILDINGS

POINT CLOUD
Received on 17/10/2019


Site and aerial photos.

Site and aerial photos.

PROPOSED BUILDINGS

CLA
Received on 19/12/2019

Received on 19/12/2019



REV	DESCRIPTION	DATE
©	Copyright Anstey Horne & Co. Ltd	
	This drawing is the property of Anstey Horne & Co. Ltd. All rights reserved.	
	This drawing should not be reproduced without permission.	
	Do not scale from this drawing.	

CLIENT: **EVERTON FOOTBALL CLUB**

PROJECT TITLE: GOODISON PARK STADIUM
GOODISON ROAD
LIVERPOOL, L4 4EL

SCHEME REF: SCHEME RECEIVED: 19/12/2019

DRAWING TITLE: DAYLIGHT DISTRIBUTION CONTOURS
4A DIANA STREET

MODELLED BY: / DRAWN BY: MZ/MZ	DATE: 07/02/2020	SCALE: 1:100	A3
-----------------------------------	---------------------	-----------------	-----------

PROJECT No: _____	RELEASE No: _____	VERSION No: _____	DRAWING No: _____
-------------------	-------------------	-------------------	-------------------

ROL7692 R02 V01	164-01
-----------------	--------

Daylight & Sunlight

Appendix 10.2

Proposed Development Scenario v Future Baseline Scenario

10.2.1 Site Plan & 3D Views

10.2.2 Daylight Distribution Contours

10.2.3 VSC Results

10.2.4 DD Results

10.2.5 APSH Results

10.2.6 ADF Results (Walton Lane)

10.2.7 APSH Results (Walton Lane)

Environmental Statement

Volume III

TABLE P1
VERTICAL SKY COMPONENT (VSC)
SURROUNDING BUILDINGS

Property/ room ref.	Property type	Room usage	Window ref.	Existing VSC(%)	Proposed VSC(%)	*Factor of former value
2 Muriel Street						
Gnd Floor						
R1	RESIDENTIAL	LIVING ROOM	W1	30.65	30.73	N/A
R1	RESIDENTIAL	LIVING ROOM	W2	29.99	30.68	1.02
R1	RESIDENTIAL	LIVING ROOM	W3	18.27	19.90	1.09
R2	RESIDENTIAL	KITCHEN	W4	14.10	15.76	1.12
R3	RESIDENTIAL	UNKNOWN	W5	7.90	9.09	1.15
R3	RESIDENTIAL	UNKNOWN	W6	10.34	11.94	1.15
R4	RESIDENTIAL	UNKNOWN	W7	18.02	19.88	1.10
1st Floor						
R1	RESIDENTIAL	BEDROOM	W1	32.56	32.76	1.01
R1	RESIDENTIAL	BEDROOM	W2	31.59	31.98	1.01
R2	RESIDENTIAL	BEDROOM	W3	20.86	22.16	1.06
R3	RESIDENTIAL	UNKNOWN	W4	25.07	26.64	1.06
1A Diana Street						
Gnd Floor						
R1	RESIDENTIAL	UNKNOWN	W1	12.25	15.06	1.23
R2	RESIDENTIAL	UNKNOWN	W2	10.36	12.70	1.23
R2	RESIDENTIAL	UNKNOWN	W3	8.23	8.66	1.05
R3	RESIDENTIAL	KITCHEN	W4	13.91	14.29	1.03
R4	RESIDENTIAL	LIVING ROOM	W5	16.07	23.33	1.45
R4	RESIDENTIAL	LIVING ROOM	W6	24.68	26.81	1.09
R4	RESIDENTIAL	LIVING ROOM	W7	24.67	24.54	0.99
1st Floor						
R1	RESIDENTIAL	UNKNOWN	W1	27.49	27.40	N/A
R2	RESIDENTIAL	BEDROOM	W2	17.77	17.80	1.00
R3	RESIDENTIAL	BEDROOM	W3	28.98	31.06	1.07
R3	RESIDENTIAL	BEDROOM	W4	29.39	31.30	1.07
3A Diana Street						
Gnd Floor						
R1	RESIDENTIAL	LIVING ROOM	W1	18.11	22.93	1.27
R1	RESIDENTIAL	LIVING ROOM	W2	25.14	26.78	1.07
R1	RESIDENTIAL	LIVING ROOM	W3	22.79	22.82	1.00
1st Floor						
R2	RESIDENTIAL	BEDROOM	W1	24.17	24.11	1.00
R1	RESIDENTIAL	UNKNOWN	W2	28.43	28.24	N/A
R3	RESIDENTIAL	BEDROOM	W3	29.70	31.44	1.06
R3	RESIDENTIAL	BEDROOM	W4	30.13	31.60	1.05
5A Diana Street						

TABLE P1
VERTICAL SKY COMPONENT (VSC)
SURROUNDING BUILDINGS

Property/ room ref.	Property type	Room usage	Window ref.	Existing VSC(%)	Proposed VSC(%)	*Factor of former value
Gnd Floor						
R1	RESIDENTIAL	UNKNOWN	W1	17.02	16.46	0.97
R2	RESIDENTIAL	UNKNOWN	W2	12.43	12.15	0.98
R2	RESIDENTIAL	UNKNOWN	W3	9.27	9.21	0.99
R3	RESIDENTIAL	KITCHEN	W4	14.64	14.66	1.00
R4	RESIDENTIAL	LIVING ROOM	W5	19.52	22.49	1.15
R4	RESIDENTIAL	LIVING ROOM	W6	26.00	27.16	1.04
R4	RESIDENTIAL	LIVING ROOM	W7	24.52	24.54	1.00
1st Floor						
R1	RESIDENTIAL	UNKNOWN	W1	29.60	29.27	N/A
R2	RESIDENTIAL	BEDROOM	W2	20.30	19.89	0.98
R3	RESIDENTIAL	BEDROOM	W3	30.78	31.89	1.04
R3	RESIDENTIAL	BEDROOM	W4	31.09	32.06	1.03
1 Bullens Road						
Gnd Floor						
R1	RESIDENTIAL	BEDROOM	W1	23.23	23.22	1.00
R1	RESIDENTIAL	BEDROOM	W2	25.24	25.35	1.00
R1	RESIDENTIAL	BEDROOM	W3	13.63	13.48	0.99
R2	RESIDENTIAL	LIVING ROOM	W4	23.90	24.87	1.04
R3	RESIDENTIAL	BEDROOM	W5	18.19	17.34	0.95
R4	RESIDENTIAL	KITCHEN	W6	19.50	16.49	0.85
R4	RESIDENTIAL	KITCHEN	W7	21.40	17.93	0.84
1st Floor						
R1	RESIDENTIAL	BEDROOM	W1	29.68	29.42	N/A
R2	RESIDENTIAL	BEDROOM	W2	28.51	29.10	1.02
R3	RESIDENTIAL	BEDROOM	W3	20.66	22.08	1.07
R4	RESIDENTIAL	BEDROOM	W4	21.74	21.71	1.00
R5	RESIDENTIAL	KITCHEN	W5	29.35	26.27	0.90
2nd Floor						
R1	RESIDENTIAL	BEDROOM	W1	32.73	30.17	N/A
R2	RESIDENTIAL	BEDROOM	W2	33.26	30.90	N/A
2A Diana Street						
Gnd Floor						
R1	RESIDENTIAL	LIVING ROOM	W1	24.32	24.31	1.00
R1	RESIDENTIAL	LIVING ROOM	W2	26.20	26.31	1.00
R1	RESIDENTIAL	LIVING ROOM	W3	19.79	20.47	1.03
R2	RESIDENTIAL	KITCHEN	W4	15.65	12.32	0.79
R3	RESIDENTIAL	UNKNOWN	W5	12.05	10.90	0.90
R3	RESIDENTIAL	UNKNOWN	W6	15.70	14.43	0.92
R3	RESIDENTIAL	UNKNOWN	W7	30.24	26.31	0.87
1st Floor						
R1	RESIDENTIAL	BEDROOM	W1	31.12	30.98	N/A
R1	RESIDENTIAL	BEDROOM	W2	30.92	30.81	N/A

TABLE P1
VERTICAL SKY COMPONENT (VSC)
SURROUNDING BUILDINGS

Property/ room ref.	Property type	Room usage	Window ref.	Existing VSC(%)	Proposed VSC(%)	*Factor of former value
R2	RESIDENTIAL	BEDROOM	W3	19.60	16.70	0.85
R3	RESIDENTIAL	UNKNOWN	W4	12.65	11.96	0.95
R3	RESIDENTIAL	UNKNOWN	W5	31.98	28.45	N/A
4A Diana Street						
Gnd Floor						
R1	RESIDENTIAL	LIVING ROOM	W1	24.04	24.03	1.00
R1	RESIDENTIAL	LIVING ROOM	W2	26.33	26.28	1.00
R1	RESIDENTIAL	LIVING ROOM	W3	21.83	22.44	1.03
R2	RESIDENTIAL	UNKNOWN	W4	29.70	25.96	0.87
R3	RESIDENTIAL	KITCHEN	W5	17.61	17.25	0.98
1st Floor						
R1	RESIDENTIAL	BEDROOM	W1	31.13	30.95	N/A
R1	RESIDENTIAL	BEDROOM	W2	31.15	30.99	N/A
R2	RESIDENTIAL	UNKNOWN	W3	31.69	28.35	N/A
R3	RESIDENTIAL	BEDROOM	W4	23.20	22.71	0.98

Appendix 10.2

Proposed Development Scenario v Future Baseline Scenario

10.2.1 Site Plan & 3D Views

10.2.2 Daylight Distribution Contours

10.2.3 VSC Results

10.2.4 DD Results

10.2.5 APSH Results

10.2.6 ADF Results (Walton Lane)

10.2.7 APSH Results (Walton Lane)

Environmental Statement

Volume III

TABLE P2
DAYLIGHT DISTRIBUTION (DD)
SURROUNDING BUILDINGS

Property / room ref.	Property type	Room Usage	Room area (m ²)	Existing lit area (m ²)	Proposed lit area (m ²)	*Factor of former value
2 Muriel Street						
Gnd Floor						
R1	RESIDENTIAL	LIVING ROOM	11.53	11.50	11.50	1.00
R2	RESIDENTIAL	KITCHEN	10.43	9.66	9.73	1.01
R3	RESIDENTIAL	UNKNOWN	5.30	2.38	2.78	1.17
R4	RESIDENTIAL	UNKNOWN	2.70	2.59	2.59	1.00
1st Floor						
R1	RESIDENTIAL	BEDROOM	14.71	14.52	14.53	1.00
R2	RESIDENTIAL	BEDROOM	10.43	9.81	9.77	1.00
R3	RESIDENTIAL	UNKNOWN	5.14	5.05	5.03	1.00
1A Diana Street						
Gnd Floor						
R1	RESIDENTIAL	UNKNOWN	2.79	1.15	1.15	1.00
R2	RESIDENTIAL	UNKNOWN	6.10	2.52	2.85	1.13
R3	RESIDENTIAL	KITCHEN	11.42	9.26	9.67	1.04
R4	RESIDENTIAL	LIVING ROOM	12.41	12.35	12.38	1.00
1st Floor						
R1	RESIDENTIAL	UNKNOWN	5.93	5.64	5.59	0.99
R2	RESIDENTIAL	BEDROOM	11.42	9.98	10.04	1.01
R3	RESIDENTIAL	BEDROOM	15.61	15.36	15.37	1.00
3A Diana Street						
Gnd Floor						
R1	RESIDENTIAL	LIVING ROOM	12.32	10.37	10.83	1.04
1st Floor						
R1	RESIDENTIAL	UNKNOWN	5.29	5.17	5.17	1.00
R2	RESIDENTIAL	BEDROOM	11.25	10.66	10.66	1.00
R3	RESIDENTIAL	BEDROOM	15.39	15.11	15.11	1.00
5A Diana Street						
Gnd Floor						
R1	RESIDENTIAL	UNKNOWN	3.03	2.23	2.03	0.91
R2	RESIDENTIAL	UNKNOWN	5.42	4.16	3.86	0.93
R3	RESIDENTIAL	KITCHEN	11.69	10.51	10.51	1.00
R4	RESIDENTIAL	LIVING ROOM	13.12	11.53	11.71	1.02
1st Floor						
R1	RESIDENTIAL	UNKNOWN	5.26	5.16	5.16	1.00
R2	RESIDENTIAL	BEDROOM	11.69	11.14	11.05	0.99
R3	RESIDENTIAL	BEDROOM	15.71	15.40	15.40	1.00
1 Bullens Road						

TABLE P2
DAYLIGHT DISTRIBUTION (DD)
SURROUNDING BUILDINGS

Property / room ref.	Property type	Room Usage	Room area (m ²)	Existing lit area (m ²)	Proposed lit area (m ²)	*Factor of former value
Gnd Floor						
R1	RESIDENTIAL	BEDROOM	12.35	12.13	12.14	1.00
R2	RESIDENTIAL	LIVING ROOM	16.58	14.47	14.99	1.04
R3	RESIDENTIAL	BEDROOM	9.33	5.09	6.35	1.25
R4	RESIDENTIAL	KITCHEN	13.72	12.80	12.53	0.98
1st Floor						
R1	RESIDENTIAL	BEDROOM	11.04	10.49	10.49	1.00
R2	RESIDENTIAL	BEDROOM	9.31	8.65	8.97	1.04
R3	RESIDENTIAL	BEDROOM	9.67	3.72	3.63	0.98
R4	RESIDENTIAL	BEDROOM	9.85	7.41	8.03	1.08
R5	RESIDENTIAL	KITCHEN	7.14	6.63	6.63	1.00
2nd Floor						
R1	RESIDENTIAL	BEDROOM	11.52	11.39	10.32	0.91
R2	RESIDENTIAL	BEDROOM	10.58	9.97	9.97	1.00
2A Diana Street						
Gnd Floor						
R1	RESIDENTIAL	LIVING ROOM	12.36	12.33	12.33	1.00
R2	RESIDENTIAL	KITCHEN	11.43	9.83	9.60	0.98
R3	RESIDENTIAL	UNKNOWN	10.20	10.01	8.88	0.89
1st Floor						
R1	RESIDENTIAL	BEDROOM	15.69	15.43	15.43	1.00
R2	RESIDENTIAL	BEDROOM	11.43	10.06	10.06	1.00
R3	RESIDENTIAL	UNKNOWN	9.98	9.81	9.38	0.96
4A Diana Street						
Gnd Floor						
R1	RESIDENTIAL	LIVING ROOM	12.64	12.46	12.47	1.00
R2	RESIDENTIAL	UNKNOWN	12.33	9.20	7.86	0.85
R3	RESIDENTIAL	KITCHEN	12.07	10.70	10.70	1.00
1st Floor						
R1	RESIDENTIAL	BEDROOM	15.96	15.69	15.69	1.00
R2	RESIDENTIAL	UNKNOWN	12.33	9.96	8.72	0.88
R3	RESIDENTIAL	BEDROOM	12.07	10.87	10.87	1.00

Appendix 10.2

Proposed Development Scenario v Future Baseline Scenario

10.2.1 Site Plan & 3D Views

10.2.2 Daylight Distribution Contours

10.2.3 VSC Results

10.2.4 DD Results

10.2.5 APSH Results

10.2.6 ADF Results (Walton Lane)

10.2.7 APSH Results (Walton Lane)

Environmental Statement

Volume III

TABLE P3
ANNUAL PROBABLE SUNLIGHT HOURS (APSH)
SURROUNDING BUILDINGS

PROPERTY					WINDOW						ROOM					
					ANNUAL SUNLIGHT (%APSH)			WINTER SUNLIGHT (% APSH IN WINTER)			ANNUAL SUNLIGHT (%APSH)			WINTER SUNLIGHT (% APSH IN WINTER)		
Room ref.	Property type	Flat no.	Window ref.	Room use	Existing (%)	Proposed (%)	*Factor of former value	Existing (%)	Proposed (%)	*Factor of former value	Existing (%)	Proposed (%)	*Factor of former value	Existing (%)	Proposed (%)	*Factor of former value
2 Muriel Street																
Gnd Floor																
R2	RESIDENTIAL		W4	KITCHEN	25	30	1.20	5	8	1.60	25	30	1.20	5	8	1.60
R4	RESIDENTIAL		W7	UNKNOWN	34	38	1.12	5	7	1.40	34	38	1.12	5	7	1.40
1st Floor																
R2	RESIDENTIAL		W3	BEDROOM	40	43	1.08	11	14	1.27	40	43	1.08	11	14	1.27
R3	RESIDENTIAL		W4	UNKNOWN	54	56	1.04	12	14	1.17	54	56	1.04	12	14	1.17
1A Diana Street																
Gnd Floor																
R4	RESIDENTIAL		W5	LIVING ROOM	35	46	1.31	10	9	N/A						
R4	RESIDENTIAL		W6	LIVING ROOM	59	70	1.19	16	16	N/A						
R4	RESIDENTIAL		W7	LIVING ROOM	57	58	1.02	15	15	N/A	61	71	1.16	17	16	N/A
1st Floor																
R3	RESIDENTIAL		W3	BEDROOM	67	76	1.13	24	24	N/A						
R3	RESIDENTIAL		W4	BEDROOM	67	76	1.13	24	24	N/A	68	77	1.13	25	25	N/A
3A Diana Street																
Gnd Floor																
R1	RESIDENTIAL		W1	LIVING ROOM	39	48	1.23	10	10	N/A						
R1	RESIDENTIAL		W2	LIVING ROOM	60	70	1.17	15	15	N/A						
R1	RESIDENTIAL		W3	LIVING ROOM	53	53	N/A	14	14	N/A	61	71	1.16	16	16	N/A
1st Floor																
R3	RESIDENTIAL		W3	BEDROOM	67	78	1.16	24	25	1.04						
R3	RESIDENTIAL		W4	BEDROOM	70	78	1.11	24	25	1.04	70	78	1.11	24	25	1.04
5A Diana Street																
Gnd Floor																
R4	RESIDENTIAL		W5	LIVING ROOM	39	47	1.21	9	10	1.11						
R4	RESIDENTIAL		W6	LIVING ROOM	64	71	1.11	16	16	N/A						
R4	RESIDENTIAL		W7	LIVING ROOM	58	59	1.02	16	17	1.06	64	72	1.13	16	17	1.06
1st Floor																
R3	RESIDENTIAL		W3	BEDROOM	72	79	1.10	24	25	1.04						
R3	RESIDENTIAL		W4	BEDROOM	71	78	1.10	23	24	1.04	72	79	1.10	24	25	1.04
1 Bullens Road																

TABLE P3
ANNUAL PROBABLE SUNLIGHT HOURS (APSH)
SURROUNDING BUILDINGS

PROPERTY					WINDOW						ROOM					
					ANNUAL SUNLIGHT (%APSH)			WINTER SUNLIGHT (% APSH IN WINTER)			ANNUAL SUNLIGHT (%APSH)			WINTER SUNLIGHT (% APSH IN WINTER)		
Room ref.	Property type	Flat no.	Window ref.	Room use	Existing (%)	Proposed (%)	*Factor of former value	Existing (%)	Proposed (%)	*Factor of former value	Existing (%)	Proposed (%)	*Factor of former value	Existing (%)	Proposed (%)	*Factor of former value
Gnd Floor																
R3	RESIDENTIAL		W5	BEDROOM	32	27	N/A	10	7	N/A	32	27	N/A	10	7	N/A
R4	RESIDENTIAL		W6	KITCHEN	35	33	N/A	12	10	N/A						
R4	RESIDENTIAL		W7	KITCHEN	37	35	N/A	14	12	N/A	41	39	N/A	14	12	N/A
1st Floor																
R3	RESIDENTIAL		W3	BEDROOM	33	29	N/A	10	7	N/A	33	29	N/A	10	7	N/A
R4	RESIDENTIAL		W4	BEDROOM	32	29	N/A	9	6	N/A	32	29	N/A	9	6	N/A
R5	RESIDENTIAL		W5	KITCHEN	60	57	N/A	19	16	N/A	60	57	N/A	19	16	N/A
2nd Floor																
R1	RESIDENTIAL		W1	BEDROOM	73	70	N/A	26	23	N/A	73	70	N/A	26	23	N/A
R2	RESIDENTIAL		W2	BEDROOM	78	76	N/A	27	24	N/A	78	76	N/A	27	24	N/A
2A Diana Street																
Gnd Floor																
R2	RESIDENTIAL		W4	KITCHEN	25	22	0.88	9	5	N/A	25	22	0.88	9	5	N/A
R3	RESIDENTIAL		W5	UNKNOWN	28	23	0.82	8	3	0.38						
R3	RESIDENTIAL		W6	UNKNOWN	24	19	0.79	7	3	0.43						
R3	RESIDENTIAL		W7	UNKNOWN	69	62	N/A	21	15	N/A	69	63	N/A	21	16	N/A
1st Floor																
R2	RESIDENTIAL		W3	BEDROOM	34	31	N/A	12	9	N/A	34	31	N/A	12	9	N/A
R3	RESIDENTIAL		W4	UNKNOWN	31	27	N/A	8	4	0.50						
R3	RESIDENTIAL		W5	UNKNOWN	71	67	N/A	23	18	N/A	72	68	N/A	23	19	N/A
4A Diana Street																
Gnd Floor																
R2	RESIDENTIAL		W4	UNKNOWN	69	64	N/A	20	15	N/A	69	64	N/A	20	15	N/A
R3	RESIDENTIAL		W5	KITCHEN	47	47	N/A	15	15	N/A	47	47	N/A	15	15	N/A
1st Floor																
R2	RESIDENTIAL		W3	UNKNOWN	71	69	N/A	22	18	N/A	71	69	N/A	22	18	N/A
R3	RESIDENTIAL		W4	BEDROOM	57	57	N/A	20	20	N/A	57	57	N/A	20	20	N/A

Appendix 10.2

Proposed Development Scenario v Future Baseline Scenario

10.2.1 Site Plan & 3D Views

10.2.2 Daylight Distribution Contours

10.2.3 VSC Results

10.2.4 DD Results

10.2.5 APSH Results

10.2.6 ADF Results (Walton Lane)

10.2.7 APSH Results (Walton Lane)

Environmental Statement

Volume III

EXISTING SCENARIO

Parameters Used for ADF :

Glazing transmittance = 0.68

Maintenance Factor = 0.92

Glazing bar correction = 0.8

Wall Reflectance = 0.81

Floor Reflectance = 0.4

Ceiling Reflectance = 0.85

Property / room ref.	Property type	Flat no.	Room usage	Window ref.	ADF% Contrib.	Total
Walton Lane Residential Development						
Gnd Floor						
R1	RESIDENTIAL		BEDROOM	W1	1.90	1.90
R2	RESIDENTIAL		LKD	W2	1.03	
R2	RESIDENTIAL		LKD	W3	1.22	2.25
R3	RESIDENTIAL		BEDROOM	W4	1.41	1.41
R4	RESIDENTIAL		BEDROOM	W5	1.48	1.48
R5	RESIDENTIAL		LD	W6	1.79	
R5	RESIDENTIAL		LD	W7	1.53	3.33
R6	RESIDENTIAL		BEDROOM	W8	2.09	2.09
R7	RESIDENTIAL		STUDIO	W9	0.76	
R7	RESIDENTIAL		STUDIO	W10	0.72	1.48
1st Floor						
R1	RESIDENTIAL		BEDROOM	W1	2.17	2.17
R2	RESIDENTIAL		LKD	W2	0.69	
R2	RESIDENTIAL		LKD	W3	1.04	1.73
R3	RESIDENTIAL		LKD	W4	1.47	1.47
R4	RESIDENTIAL		BEDROOM	W5	1.41	
R4	RESIDENTIAL		BEDROOM	W6	1.45	2.87
R5	RESIDENTIAL		LKD	W7	1.17	
R5	RESIDENTIAL		LKD	W8	1.18	2.35
R6	RESIDENTIAL		BEDROOM	W9	2.37	2.37
R7	RESIDENTIAL		BEDROOM	W10	1.60	
R7	RESIDENTIAL		BEDROOM	W11	1.52	3.12
R8	RESIDENTIAL		BEDROOM	W12	1.48	1.48
R9	RESIDENTIAL		LKD	W13	0.92	
R9	RESIDENTIAL		LKD	W14	0.52	
R9	RESIDENTIAL		LKD	W15	0.55	2.00
2nd Floor						
R1	RESIDENTIAL		BEDROOM	W1	2.31	2.31
R2	RESIDENTIAL		LKD	W2	0.72	
R2	RESIDENTIAL		LKD	W3	1.08	1.80
R3	RESIDENTIAL		LKD	W4	1.52	1.52
R4	RESIDENTIAL		BEDROOM	W5	1.44	
R4	RESIDENTIAL		BEDROOM	W6	1.49	2.94
R5	RESIDENTIAL		LKD	W7	1.20	
R5	RESIDENTIAL		LKD	W8	1.21	2.41
R6	RESIDENTIAL		BEDROOM	W9	2.42	2.42
R7	RESIDENTIAL		STUDIO	W10	0.76	
R7	RESIDENTIAL		STUDIO	W11	0.73	
R7	RESIDENTIAL		STUDIO	W12	1.13	2.61
R8	RESIDENTIAL		LKD	W13	1.67	
R8	RESIDENTIAL		LKD	W14	1.68	
R8	RESIDENTIAL		LKD	W15	1.76	5.11

TABLE P7
AVERAGE DAYLIGHT FACTOR (ADF)
WITHIN PROPOSED ACCOMODATION

Property / room ref.	Property type	Flat no.	Room usage	Window ref.	ADF% Contrib.	Total
3rd Floor						
R1	RESIDENTIAL		LKD	W1	1.16	
R1	RESIDENTIAL		LKD	W2	1.16	2.32
R2	RESIDENTIAL		BEDROOM	W3	2.80	2.80
R3	RESIDENTIAL		BEDROOM	W4	1.66	
R3	RESIDENTIAL		BEDROOM	W5	1.52	3.18
R4	RESIDENTIAL		LKD	W6	1.21	
R4	RESIDENTIAL		LKD	W7	1.22	2.43
R5	RESIDENTIAL		BEDROOM	W8	2.43	2.43
R6	RESIDENTIAL		STUDIO	W9	0.76	
R6	RESIDENTIAL		STUDIO	W10	0.73	
R6	RESIDENTIAL		STUDIO	W11	1.13	2.62
R7	RESIDENTIAL		LKD	W12	1.67	
R7	RESIDENTIAL		LKD	W13	1.67	
R7	RESIDENTIAL		LKD	W14	1.74	5.08
4th Floor						
R1	RESIDENTIAL		LKD	W1	1.27	1.27
R2	RESIDENTIAL		BEDROOM	W2	1.59	
R2	RESIDENTIAL		BEDROOM	W3	1.60	3.19
R3	RESIDENTIAL		LKD	W4	1.24	
R3	RESIDENTIAL		LKD	W5	1.24	2.47
R4	RESIDENTIAL		BEDROOM	W6	2.47	2.47
R5	RESIDENTIAL		STUDIO	W7	0.79	
R5	RESIDENTIAL		STUDIO	W8	0.78	
R5	RESIDENTIAL		STUDIO	W9	1.15	2.72
R6	RESIDENTIAL		LKD	W10	1.70	
R6	RESIDENTIAL		LKD	W11	1.70	
R6	RESIDENTIAL		LKD	W12	1.73	5.13

PROPOSED SCENARIO

Parameters Used for ADF :

Glazing transmittance = 0.68

Maintenance Factor = 0.92

Glazing bar correction = 0.8

Wall Reflectance = 0.81

Floor Reflectance = 0.4

Ceiling Reflectance = 0.85

Property / room ref.	Property type	Flat no.	Room usage	Window ref.	ADF% Contrib.	Total
Walton Lane Residential Development						
Gnd Floor						
R1	RESIDENTIAL		BEDROOM	W1	1.90	1.90
R2	RESIDENTIAL		LKD	W2	0.81	
R2	RESIDENTIAL		LKD	W3	0.98	1.79
R3	RESIDENTIAL		BEDROOM	W4	1.08	1.08
R4	RESIDENTIAL		BEDROOM	W5	1.12	1.12
R5	RESIDENTIAL		LD	W6	1.35	
R5	RESIDENTIAL		LD	W7	1.07	2.42
R6	RESIDENTIAL		BEDROOM	W8	1.52	1.52
R7	RESIDENTIAL		STUDIO	W9	0.54	
R7	RESIDENTIAL		STUDIO	W10	0.50	1.04
1st Floor						
R1	RESIDENTIAL		BEDROOM	W1	2.17	2.17
R2	RESIDENTIAL		LKD	W2	0.61	
R2	RESIDENTIAL		LKD	W3	0.87	1.48
R3	RESIDENTIAL		LKD	W4	1.18	1.18
R4	RESIDENTIAL		BEDROOM	W5	1.08	
R4	RESIDENTIAL		BEDROOM	W6	1.10	2.18
R5	RESIDENTIAL		LKD	W7	0.86	
R5	RESIDENTIAL		LKD	W8	0.85	1.72
R6	RESIDENTIAL		BEDROOM	W9	1.69	1.69
R7	RESIDENTIAL		BEDROOM	W10	1.13	
R7	RESIDENTIAL		BEDROOM	W11	1.06	2.18
R8	RESIDENTIAL		BEDROOM	W12	0.64	0.64
R9	RESIDENTIAL		LKD	W13	0.45	
R9	RESIDENTIAL		LKD	W14	0.52	
R9	RESIDENTIAL		LKD	W15	0.55	1.53
2nd Floor						
R1	RESIDENTIAL		BEDROOM	W1	2.30	2.30
R2	RESIDENTIAL		LKD	W2	0.66	
R2	RESIDENTIAL		LKD	W3	0.93	1.58
R3	RESIDENTIAL		LKD	W4	1.25	1.25
R4	RESIDENTIAL		BEDROOM	W5	1.14	
R4	RESIDENTIAL		BEDROOM	W6	1.18	2.32
R5	RESIDENTIAL		LKD	W7	0.91	
R5	RESIDENTIAL		LKD	W8	0.90	1.82
R6	RESIDENTIAL		BEDROOM	W9	1.78	1.78
R7	RESIDENTIAL		STUDIO	W10	0.55	
R7	RESIDENTIAL		STUDIO	W11	0.53	
R7	RESIDENTIAL		STUDIO	W12	0.83	1.90
R8	RESIDENTIAL		LKD	W13	1.24	
R8	RESIDENTIAL		LKD	W14	1.28	
R8	RESIDENTIAL		LKD	W15	1.76	4.28

TABLE P7
AVERAGE DAYLIGHT FACTOR (ADF)
WITHIN PROPOSED ACCOMODATION

Property / room ref.	Property type	Flat no.	Room usage	Window ref.	ADF% Contrib.	Total
3rd Floor						
R1	RESIDENTIAL		LKD	W1	1.04	
R1	RESIDENTIAL		LKD	W2	1.02	2.06
R2	RESIDENTIAL		BEDROOM	W3	2.41	2.41
R3	RESIDENTIAL		BEDROOM	W4	1.38	
R3	RESIDENTIAL		BEDROOM	W5	1.25	2.63
R4	RESIDENTIAL		LKD	W6	0.96	
R4	RESIDENTIAL		LKD	W7	0.94	1.90
R5	RESIDENTIAL		BEDROOM	W8	1.86	1.86
R6	RESIDENTIAL		STUDIO	W9	0.58	
R6	RESIDENTIAL		STUDIO	W10	0.55	
R6	RESIDENTIAL		STUDIO	W11	0.86	1.99
R7	RESIDENTIAL		LKD	W12	1.29	
R7	RESIDENTIAL		LKD	W13	1.31	
R7	RESIDENTIAL		LKD	W14	1.74	4.34
4th Floor						
R1	RESIDENTIAL		LKD	W1	1.12	1.12
R2	RESIDENTIAL		BEDROOM	W2	1.37	
R2	RESIDENTIAL		BEDROOM	W3	1.35	2.73
R3	RESIDENTIAL		LKD	W4	1.01	
R3	RESIDENTIAL		LKD	W5	1.00	2.01
R4	RESIDENTIAL		BEDROOM	W6	1.96	1.96
R5	RESIDENTIAL		STUDIO	W7	0.62	
R5	RESIDENTIAL		STUDIO	W8	0.61	
R5	RESIDENTIAL		STUDIO	W9	0.90	2.12
R6	RESIDENTIAL		LKD	W10	1.35	
R6	RESIDENTIAL		LKD	W11	1.37	
R6	RESIDENTIAL		LKD	W12	1.73	4.45

Appendix 10.2

Proposed Development Scenario v Future Baseline Scenario

10.2.1 Site Plan & 3D Views

10.2.2 Daylight Distribution Contours

10.2.3 VSC Results

10.2.4 DD Results

10.2.5 APSH Results

10.2.6 ADF Results (Walton Lane)

10.2.7 APSH Results (Walton Lane)

Environmental Statement

Volume III

TABLE P9
ANNUAL PROBABLE SUNLIGHT HOURS (APSH)
WITHIN PROPOSED ACCOMMODATION

EXISTING SCENARIO

PROPERTY						WINDOW		ROOM	
						ANNUAL SUNLIGHT Proposed (% APSH)	WINTER SUNLIGHT Proposed (% APSH)	ANNUAL SUNLIGHT Proposed (% APSH)	WINTER SUNLIGHT Proposed (% APSH)
Room ref.	Property type	Flat no.	Window ref.	Room use	Orientation				
Walton Lane Residential Development									
Gnd Floor									
R1	RESIDENTIAL		W1	BEDROOM	Northerly	2	0	2	0
R2	RESIDENTIAL		W2	LKD	Southerly	24	5		
R2	RESIDENTIAL		W3	LKD	Southerly	32	8	33	9
R3	RESIDENTIAL		W4	BEDROOM	Southerly	27	5	27	5
R4	RESIDENTIAL		W5	BEDROOM	Southerly	24	4	24	4
R5	RESIDENTIAL		W6	LD	Southerly	34	8		
R5	RESIDENTIAL		W7	LD	Southerly	26	4	34	8
R6	RESIDENTIAL		W8	BEDROOM	Southerly	33	8	33	8
R7	RESIDENTIAL		W9	STUDIO	Southerly	29	5		
R7	RESIDENTIAL		W10	STUDIO	Southerly	22	3	29	5
1st Floor									
R1	RESIDENTIAL		W1	BEDROOM	Northerly	2	0	2	0
R2	RESIDENTIAL		W2	LKD	Southerly	22	6		
R2	RESIDENTIAL		W3	LKD	Southerly	33	10	33	10
R3	RESIDENTIAL		W4	LKD	Southerly	35	10	35	10
R4	RESIDENTIAL		W5	BEDROOM	Southerly	30	7		
R4	RESIDENTIAL		W6	BEDROOM	Southerly	27	6	30	7
R5	RESIDENTIAL		W7	LKD	Southerly	36	10		
R5	RESIDENTIAL		W8	LKD	Southerly	37	10	37	10
R6	RESIDENTIAL		W9	BEDROOM	Southerly	37	10	37	10
R7	RESIDENTIAL		W10	BEDROOM	Southerly	31	7		
R7	RESIDENTIAL		W11	BEDROOM	Southerly	24	5	31	7
R8	RESIDENTIAL		W12	BEDROOM	Southerly	20	3	20	3
R9	RESIDENTIAL		W13	LKD	Southerly	20	3		
R9	RESIDENTIAL		W14	LKD	Southerly	7	7		

*NOTES: 'APSH' = annual probable sunlight hours, which means the long term average of the total number of hours during the year in which direct sunlight reaches the unobstructed ground.

WITHIN PROPOSED ACCOMMODATION						WINDOW		ROOM	
PROPERTY						ANNUAL SUNLIGHT	WINTER SUNLIGHT	ANNUAL SUNLIGHT	WINTER SUNLIGHT
Room ref.	Property type	Flat no.	Window ref.	Room use	Orientation	Proposed (% APSH)	Proposed (% APSH)	Proposed (% APSH)	Proposed (% APSH)
R9	RESIDENTIAL		W15	LKD	Southerly	9	9	29	12
2nd Floor									
R1	RESIDENTIAL		W1	BEDROOM	Northerly	3	0	3	0
R2	RESIDENTIAL		W2	LKD	Southerly	24	6		
R2	RESIDENTIAL		W3	LKD	Southerly	34	10	34	10
R3	RESIDENTIAL		W4	LKD	Southerly	35	10	35	10
R4	RESIDENTIAL		W5	BEDROOM	Southerly	31	7		
R4	RESIDENTIAL		W6	BEDROOM	Southerly	28	6	31	7
R5	RESIDENTIAL		W7	LKD	Southerly	37	10		
R5	RESIDENTIAL		W8	LKD	Southerly	37	10	37	10
R6	RESIDENTIAL		W9	BEDROOM	Southerly	37	10	37	10
R7	RESIDENTIAL		W10	STUDIO	Southerly	32	7		
R7	RESIDENTIAL		W11	STUDIO	Southerly	24	5		
R7	RESIDENTIAL		W12	STUDIO	Southerly	39	10	39	10
R8	RESIDENTIAL		W13	LKD	Southerly	38	10		
R8	RESIDENTIAL		W14	LKD	Southerly	38	10		
R8	RESIDENTIAL		W15	LKD	Southerly	67	28	87	30
3rd Floor									
R1	RESIDENTIAL		W1	LKD	Southerly	34	10		
R1	RESIDENTIAL		W2	LKD	Southerly	36	10	37	10
R2	RESIDENTIAL		W3	BEDROOM	Southerly	37	10	37	10
R3	RESIDENTIAL		W4	BEDROOM	Southerly	31	7		
R3	RESIDENTIAL		W5	BEDROOM	Southerly	28	6	31	7
R4	RESIDENTIAL		W6	LKD	Southerly	37	10		
R4	RESIDENTIAL		W7	LKD	Southerly	37	10	37	10
R5	RESIDENTIAL		W8	BEDROOM	Southerly	38	10	38	10
R6	RESIDENTIAL		W9	STUDIO	Southerly	31	7		
R6	RESIDENTIAL		W10	STUDIO	Southerly	25	5		
R6	RESIDENTIAL		W11	STUDIO	Southerly	38	10	39	10
R7	RESIDENTIAL		W12	LKD	Southerly	39	10		
R7	RESIDENTIAL		W13	LKD	Southerly	39	10		

*NOTES: 'APSH' = annual probable sunlight hours, which means the long term average of the total number of hours during the year in which direct sunlight reaches the unobstructed ground.

PROPERTY						WINDOW		ROOM	
						ANNUAL SUNLIGHT Proposed (% APSH)	WINTER SUNLIGHT Proposed (% APSH)	ANNUAL SUNLIGHT Proposed (% APSH)	WINTER SUNLIGHT Proposed (% APSH)
Room ref.	Property type	Flat no.	Window ref.	Room use	Orientation				
R7	RESIDENTIAL		W14	LKD	Southerly	67	28	88	30
4th Floor									
R1	RESIDENTIAL		W1	LKD	Southerly	29	6	29	6
R2	RESIDENTIAL		W2	BEDROOM	Southerly	23	4		
R2	RESIDENTIAL		W3	BEDROOM	Southerly	23	4	23	4
R3	RESIDENTIAL		W4	LKD	Southerly	29	6		
R3	RESIDENTIAL		W5	LKD	Southerly	29	6	29	6
R4	RESIDENTIAL		W6	BEDROOM	Southerly	30	6	30	6
R5	RESIDENTIAL		W7	STUDIO	Southerly	24	4		
R5	RESIDENTIAL		W8	STUDIO	Southerly	24	4		
R5	RESIDENTIAL		W9	STUDIO	Southerly	31	6	31	6
R6	RESIDENTIAL		W10	LKD	Southerly	31	6		
R6	RESIDENTIAL		W11	LKD	Southerly	31	6		
R6	RESIDENTIAL		W12	LKD	Southerly	48	22	79	28

*NOTES: 'APSH' = annual probable sunlight hours, which means the long term average of the total number of hours during the year in which direct sunlight reaches the unobstructed ground.

TABLE P9
ANNUAL PROBABLE SUNLIGHT HOURS (APSH)
WITHIN PROPOSED ACCOMMODATION

PROPOSED SCENARIO

PROPERTY						WINDOW		ROOM	
						ANNUAL SUNLIGHT Proposed (% APSH)	WINTER SUNLIGHT Proposed (% APSH)	ANNUAL SUNLIGHT Proposed (% APSH)	WINTER SUNLIGHT Proposed (% APSH)
Room ref.	Property type	Flat no.	Window ref.	Room use	Orientation				
Walton Lane Residential Development									
Gnd Floor									
R1	RESIDENTIAL		W1	BEDROOM	Northerly	2	0	2	0
R2	RESIDENTIAL		W2	LKD	Southerly	11	0		
R2	RESIDENTIAL		W3	LKD	Southerly	17	3	18	3
R3	RESIDENTIAL		W4	BEDROOM	Southerly	10	0	10	0
R4	RESIDENTIAL		W5	BEDROOM	Southerly	8	0	8	0
R5	RESIDENTIAL		W6	LD	Southerly	14	4		
R5	RESIDENTIAL		W7	LD	Southerly	8	0	16	4
R6	RESIDENTIAL		W8	BEDROOM	Southerly	16	5	16	5
R7	RESIDENTIAL		W9	STUDIO	Southerly	12	4		
R7	RESIDENTIAL		W10	STUDIO	Southerly	7	3	14	5
1st Floor									
R1	RESIDENTIAL		W1	BEDROOM	Northerly	2	0	2	0
R2	RESIDENTIAL		W2	LKD	Southerly	16	0		
R2	RESIDENTIAL		W3	LKD	Southerly	22	3	23	3
R3	RESIDENTIAL		W4	LKD	Southerly	19	3	19	3
R4	RESIDENTIAL		W5	BEDROOM	Southerly	12	0		
R4	RESIDENTIAL		W6	BEDROOM	Southerly	9	0	12	0
R5	RESIDENTIAL		W7	LKD	Southerly	15	4		
R5	RESIDENTIAL		W8	LKD	Southerly	15	4	16	4
R6	RESIDENTIAL		W9	BEDROOM	Southerly	16	5	16	5
R7	RESIDENTIAL		W10	BEDROOM	Southerly	13	4		
R7	RESIDENTIAL		W11	BEDROOM	Southerly	7	3	14	5
R8	RESIDENTIAL		W12	BEDROOM	Southerly	3	1	3	1
R9	RESIDENTIAL		W13	LKD	Southerly	5	1		
R9	RESIDENTIAL		W14	LKD	Southerly	7	7		

*NOTES: 'APSH' = annual probable sunlight hours, which means the long term average of the total number of hours during the year in which direct sunlight reaches the unobstructed ground.

PROPERTY						WINDOW		ROOM	
Room ref.	Property type	Flat no.	Window ref.	Room use	Orientation	ANNUAL SUNLIGHT	WINTER SUNLIGHT	ANNUAL SUNLIGHT	WINTER SUNLIGHT
						Proposed (% APSH)	Proposed (% APSH)	Proposed (% APSH)	Proposed (% APSH)
R9	RESIDENTIAL		W15	LKD	Southerly	9	9	14	10
2nd Floor									
R1	RESIDENTIAL		W1	BEDROOM	Northerly	3	0	3	0
R2	RESIDENTIAL		W2	LKD	Southerly	20	0		
R2	RESIDENTIAL		W3	LKD	Southerly	26	3	27	3
R3	RESIDENTIAL		W4	LKD	Southerly	22	3	22	3
R4	RESIDENTIAL		W5	BEDROOM	Southerly	17	0		
R4	RESIDENTIAL		W6	BEDROOM	Southerly	13	0	17	0
R5	RESIDENTIAL		W7	LKD	Southerly	18	4		
R5	RESIDENTIAL		W8	LKD	Southerly	17	4	18	4
R6	RESIDENTIAL		W9	BEDROOM	Southerly	18	5	18	5
R7	RESIDENTIAL		W10	STUDIO	Southerly	15	4		
R7	RESIDENTIAL		W11	STUDIO	Southerly	9	3		
R7	RESIDENTIAL		W12	STUDIO	Southerly	23	8	24	8
R8	RESIDENTIAL		W13	LKD	Southerly	24	8		
R8	RESIDENTIAL		W14	LKD	Southerly	25	8		
R8	RESIDENTIAL		W15	LKD	Southerly	67	28	74	28
3rd Floor									
R1	RESIDENTIAL		W1	LKD	Southerly	28	3		
R1	RESIDENTIAL		W2	LKD	Southerly	28	3	28	3
R2	RESIDENTIAL		W3	BEDROOM	Southerly	27	3	27	3
R3	RESIDENTIAL		W4	BEDROOM	Southerly	20	0		
R3	RESIDENTIAL		W5	BEDROOM	Southerly	17	0	20	0
R4	RESIDENTIAL		W6	LKD	Southerly	21	4		
R4	RESIDENTIAL		W7	LKD	Southerly	19	4	21	4
R5	RESIDENTIAL		W8	BEDROOM	Southerly	20	5	20	5
R6	RESIDENTIAL		W9	STUDIO	Southerly	17	4		
R6	RESIDENTIAL		W10	STUDIO	Southerly	11	3		
R6	RESIDENTIAL		W11	STUDIO	Southerly	25	8	26	8
R7	RESIDENTIAL		W12	LKD	Southerly	25	8		
R7	RESIDENTIAL		W13	LKD	Southerly	26	8		

*NOTES: 'APSH' = annual probable sunlight hours, which means the long term average of the total number of hours during the year in which direct sunlight reaches the unobstructed ground.

PROPERTY						WINDOW		ROOM	
						ANNUAL SUNLIGHT Proposed (% APSH)	WINTER SUNLIGHT Proposed (% APSH)	ANNUAL SUNLIGHT Proposed (% APSH)	WINTER SUNLIGHT Proposed (% APSH)
Room ref.	Property type	Flat no.	Window ref.	Room use	Orientation				
R7	RESIDENTIAL		W14	LKD	Southerly	67	28	75	28
4th Floor									
R1	RESIDENTIAL		W1	LKD	Southerly	22	0	22	0
R2	RESIDENTIAL		W2	BEDROOM	Southerly	18	0		
R2	RESIDENTIAL		W3	BEDROOM	Southerly	16	0	18	0
R3	RESIDENTIAL		W4	LKD	Southerly	17	0		
R3	RESIDENTIAL		W5	LKD	Southerly	15	0	17	0
R4	RESIDENTIAL		W6	BEDROOM	Southerly	16	1	16	1
R5	RESIDENTIAL		W7	STUDIO	Southerly	11	1		
R5	RESIDENTIAL		W8	STUDIO	Southerly	12	2		
R5	RESIDENTIAL		W9	STUDIO	Southerly	17	4	19	4
R6	RESIDENTIAL		W10	LKD	Southerly	17	4		
R6	RESIDENTIAL		W11	LKD	Southerly	19	4		
R6	RESIDENTIAL		W12	LKD	Southerly	48	22	67	26

*NOTES: 'APSH' = annual probable sunlight hours, which means the long term average of the total number of hours during the year in which direct sunlight reaches the unobstructed ground.

Appendix 10.3

Cumulative Scenario v Baseline Scenario

10.3.1 Site Plan & 3D Views

10.3.2 Daylight Distribution Contours

10.3.3 VSC Results






10.3.4 DD Results

10.3.5 APSH Results

Environmental Statement

Volume III

LEGEND:

- | | | | |
|---|-----------------|---|-----------------------------|
|  | Existing |  | Application
no. 18F/1316 |
|  | Proposed | | |
|  | AOD Height (mm) |  | Cutback |

SOURCES OF INFORMATION:

EXISTING, SURROUNDING & ANALYSED BUILDINGS

POINT CLOUD
Received on 17/10/2019

Site and aerial photos.

PROPOSED BUILDINGS

CLA
Received on 19/12/2019



REV	DESCRIPTION	DATE
©	Copyright Anstey Horne & Co. Ltd	
	This drawing is the property of Anstey Horne & Co. Ltd. All rights reserved.	
	This drawing should not be reproduced without permission.	
	Do not scale from this drawing.	

CLIENT: **EVERTON FOOTBALL CLUB**

PROJECT TITLE: GOODISON PARK STADIUM
GOODISON ROAD
LIVERPOOL, L4 4EL

SCHEME REF: SCHEME RECEIVED: 19/12/2019

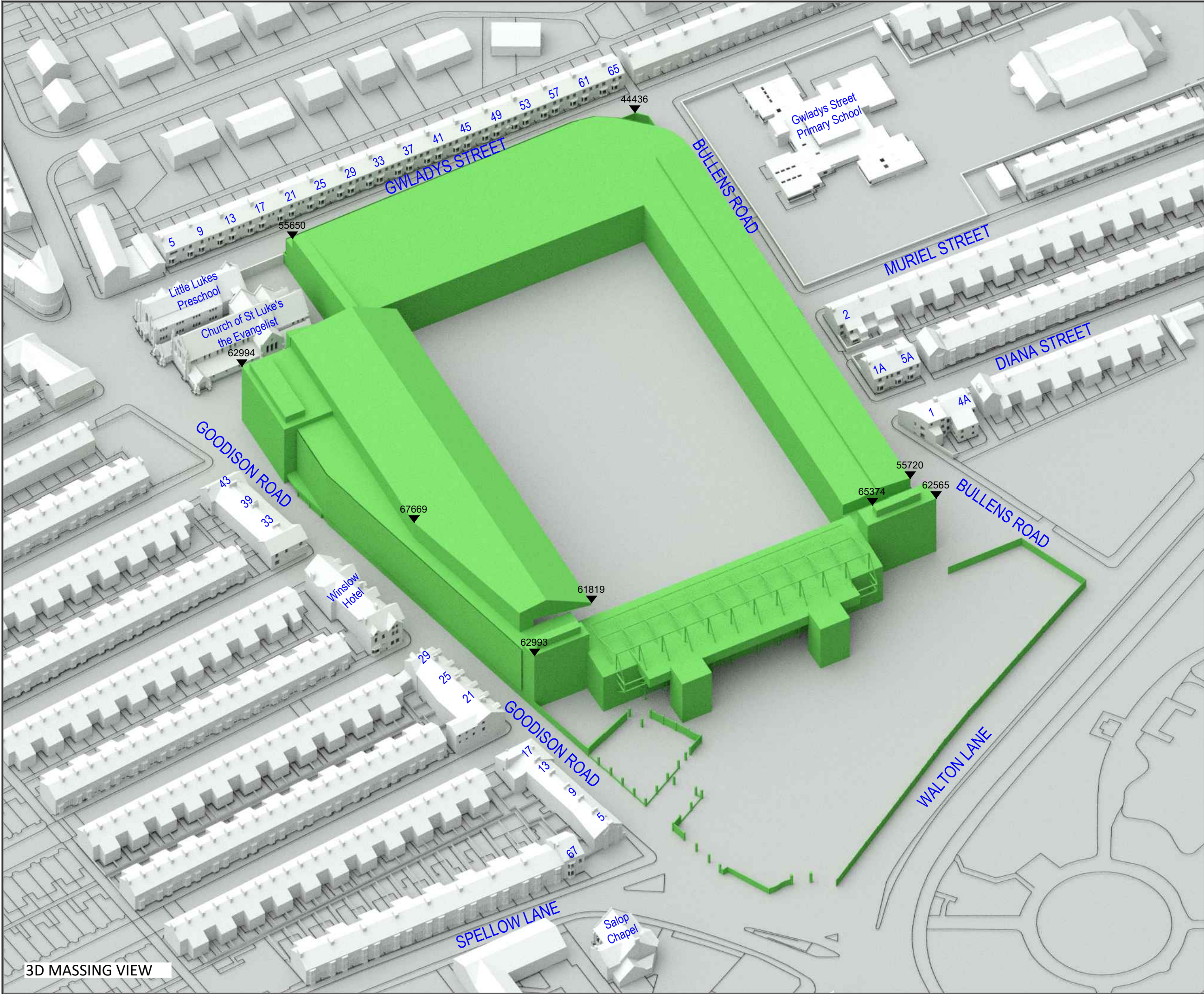
DRAWING TITLE: SITE PLAN VIEW
EXISTING CONDITION

MODELLED BY: / DRAWN BY MZ/MZ	DATE: 11/02/2020	SCALE: N.T.S.	A3
----------------------------------	---------------------	------------------	-----------

PROJECT No:	RELEASE No:	VERSION No:	DRAWING No:
ROL7692_R03_V01_			001

Site Plan

SITE PLAN VIEW



3D MASSING VIEW

LEGEND:			
■	Existing	■	Application no. 18F/1316
■	Proposed		
▼	AOD Height (mm)	■	Cutback






SOURCES OF INFORMATION:

EXISTING, SURROUNDING & ANALYSED BUILDINGS
POINT CLOUD
Received on 17/10/2019
Site and aerial photos.

PROPOSED BUILDINGS
CLA
Received on 19/12/2019

REV	DESCRIPTION	DATE
1	© Copyright Anstey Horne & Co. Ltd This drawing is the property of Anstey Horne & Co. Ltd. All rights reserved. This drawing should not be reproduced without permission. Do not scale from this drawing.	
CLIENT: EVERTON FOOTBALL CLUB		
PROJECT TITLE: GOODISON PARK STADIUM GOODISON ROAD LIVERPOOL, L4 4EL		
SCHEME REF: SCHEME RECEIVED: 19/12/2019		
DRAWING TITLE: 3D MASSING MODEL VIEW EXISTING CONDITION		
MODELLED BY: / DRAWN BY: MZ/MZ	DATE: 11/02/2020	SCALE: N.T.S. A3
PROJECT No: ROL7692_R03_V01_	RELEASE No: 002	VERSION No: 002
3D Massing Model		

LEGEND:

	Existing		Application no. 18F/1316
	Proposed		
	AOD Height (mm)		Cutback

SOURCES OF INFORMATION:

EXISTING, SURROUNDING & ANALYSED BUILDINGS

POINT CLOUD
Received on 17/10/2019

Site and aerial photos.

PROPOSED BUILDINGS

CLA
Received on 19/12/2019



REV	DESCRIPTION	DATE
©	Copyright Anstey Horne & Co. Ltd	
	This drawing is the property of Anstey Horne & Co. Ltd. All rights reserved.	
	This drawing should not be reproduced without permission.	
	Do not scale from this drawing.	

CLIENT: **EVERTON FOOTBALL CLUB**

PROJECT TITLE: GOODISON PARK STADIUM
GOODISON ROAD
LIVERPOOL, L4 4EL

SCHEME REF: SCHEME RECEIVED: 19/12/2019

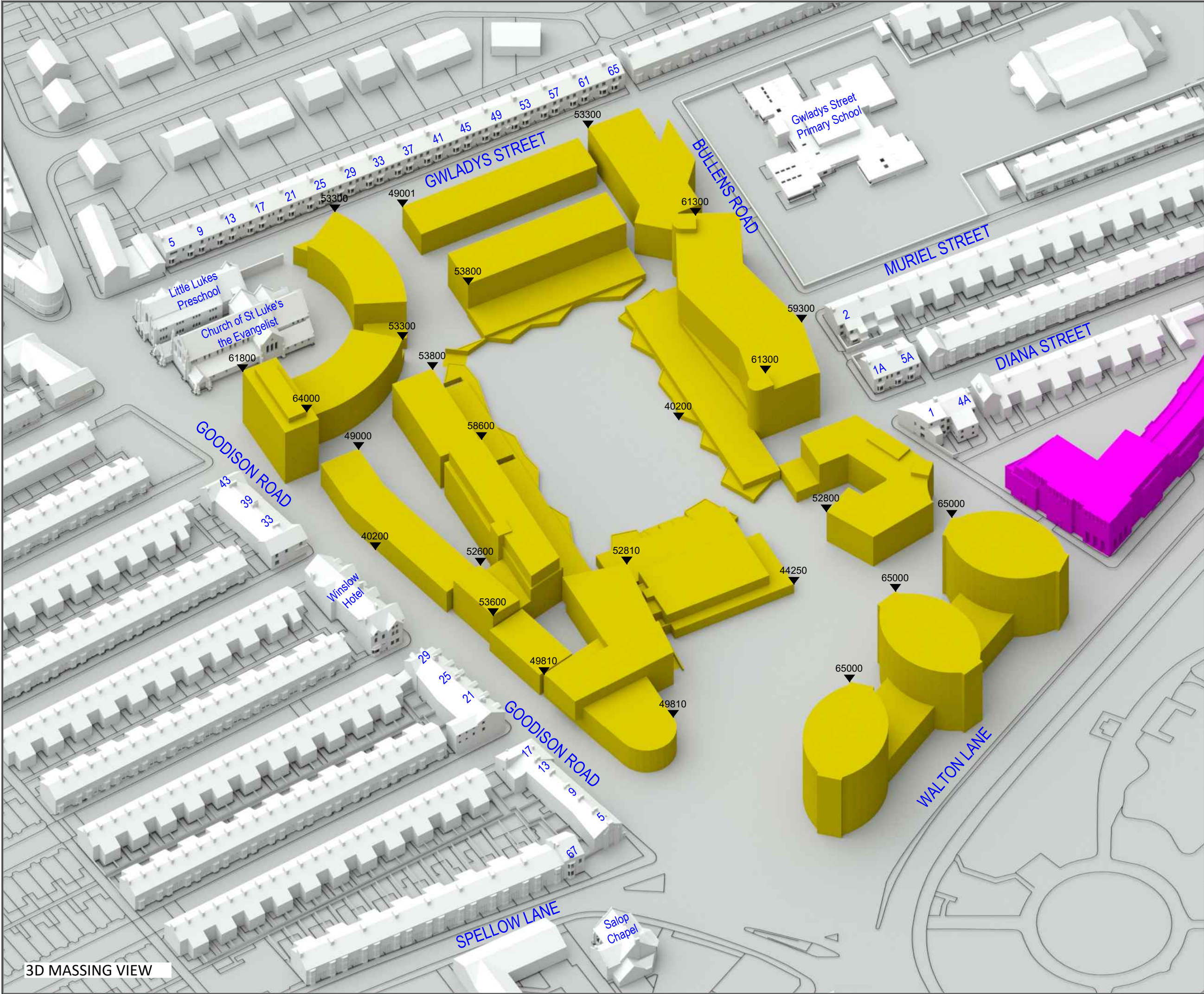
DRAWING TITLE: SITE PLAN VIEW
PROPOSED CONDITION

MODELLED BY: / DRAWN BY MZ/MZ	DATE: 11/02/2020	SCALE: N.T.S.	A3
----------------------------------	---------------------	------------------	-----------

PROJECT No:	RELEASE No:	VERSION No:	DRAWING No:
ROL7692 R03 V01			004

Site Plan

SITE PLAN VIEW



3D MASSING VIEW

LEGEND:

- Existing
- Proposed
- Application no. 18F/1316
- AOD Height (mm)
- Cutback

SOURCES OF INFORMATION:

EXISTING, SURROUNDING & ANALYSED BUILDINGS

POINT CLOUD
Received on 17/10/2019

Site and aerial photos.

PROPOSED BUILDINGS

CLA
Received on 19/12/2019

REV	DESCRIPTION	DATE
-----	-------------	------

© Copyright Anstey Horne & Co. Ltd
This drawing is the property of Anstey Horne & Co. Ltd. All rights reserved.
This drawing should not be reproduced without permission.
Do not scale from this drawing.

CLIENT: EVERTON FOOTBALL CLUB

PROJECT TITLE: GOODISON PARK STADIUM
GOODISON ROAD
LIVERPOOL, L4 4EL

SCHEME REF: SCHEME RECEIVED: 19/12/2019

DRAWING TITLE: 3D MASSING MODEL VIEW
PROPOSED CONDITION

MODELLED BY: / DRAWN BY: MZ/MZ DATE: 11/02/2020 SCALE: N.T.S. A3

PROJECT No: RELEASE No: VERSION No: DRAWING No:

ROL7692_R03_V01_005

3D Massing Model

Appendix 10.3

Cumulative Scenario v Baseline Scenario

10.3.1 Site Plan & 3D Views

10.3.2 Daylight Distribution Contours

10.3.3 VSC Results

10.3.4 DD Results

10.3.5 APSH Results

Environmental Statement

Volume III

LEGEND:

Room Layout - Plan/ Inspection

Room Layout - Notional/ Cellular

Room Layout - Assumed

Proposed Contour

Existing Contour

Square Ft. Grid

SOURCES OF INFORMATION:

EXISTING, SURROUNDING & ANALYSED BUILDINGS

POINT CLOUD
Received on 17/10/2019

Site and aerial photos.

PROPOSED BUILDINGS

CLA
Received on 19/12/2019



REV	DESCRIPTION	DATE
© Copyright Anstey Horne & Co. Ltd This drawing is the property of Anstey Horne & Co. Ltd. All rights reserved. This drawing should not be reproduced without permission. Do not scale from this drawing.		

CLIENT: EVERTON FOOTBALL CLUB

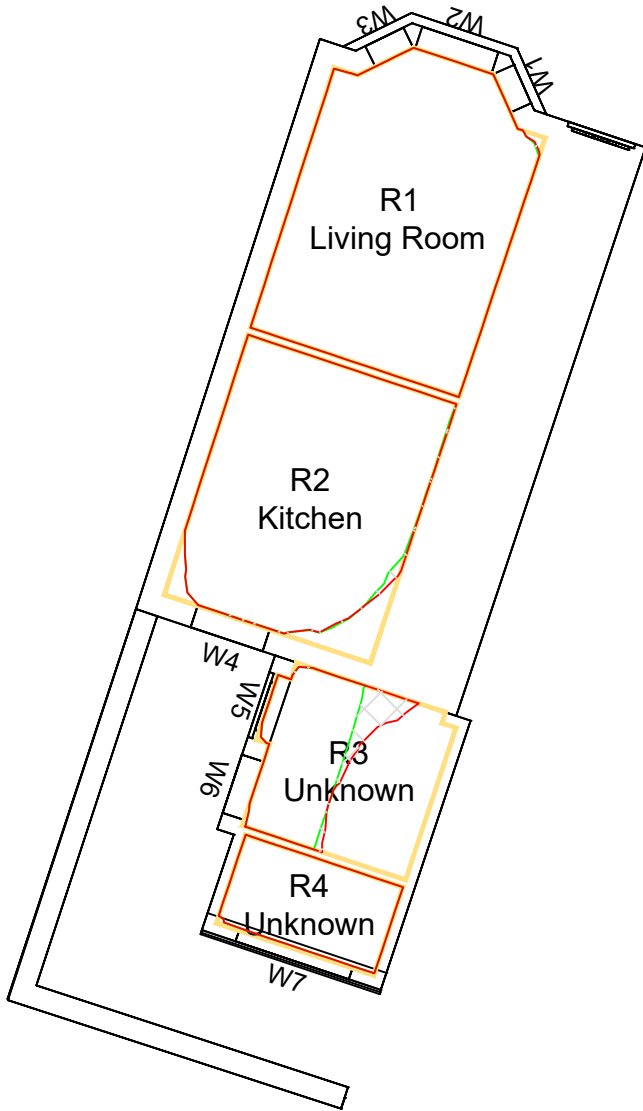
PROJECT TITLE: GOODISON PARK STADIUM
GOODISON ROAD
LIVERPOOL, L4 4EL

SCHEME REF: SCHEME RECEIVED: 19/12/2019

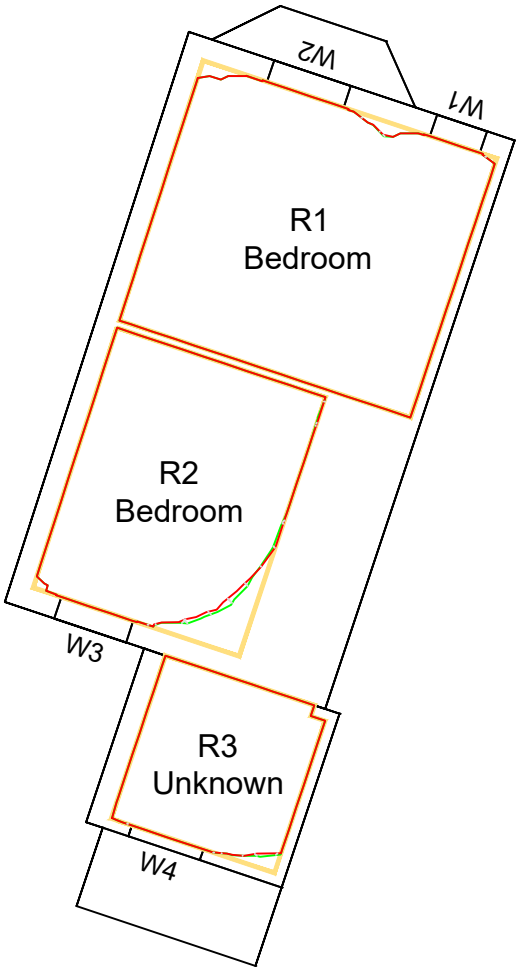
DRAWING TITLE: DAYLIGHT DISTRIBUTION CONTOURS
2 MURIEL STREET

MODELLED BY: / DRAWN BY: MZ/MZ	DATE: 11/02/2020	SCALE: 1:100	A3
--------------------------------	------------------	--------------	----

PROJECT No:	RELEASE No:	VERSION No:	DRAWING No:
ROL7692_R03_V01			158-01



GROUND



1ST FLOOR

LEGEND:

Room Layout - Plan/ Inspection

Room Layout - Notional/ Cellular

Room Layout - Assumed

Proposed Contour

Existing Contour

Square Ft. Grid

SOURCES OF INFORMATION:

EXISTING, SURROUNDING & ANALYSED BUILDINGS
POINT CLOUD
Received on 17/10/2019
Site and aerial photos.

PROPOSED BUILDINGS
CLA
Received on 19/12/2019



REV	DESCRIPTION	DATE
© Copyright Anstey Horne & Co. Ltd This drawing is the property of Anstey Horne & Co. Ltd. All rights reserved. This drawing should not be reproduced without permission. Do not scale from this drawing.		

CLIENT: EVERTON FOOTBALL CLUB

PROJECT TITLE: GOODISON PARK STADIUM
GOODISON ROAD
LIVERPOOL, L4 4EL

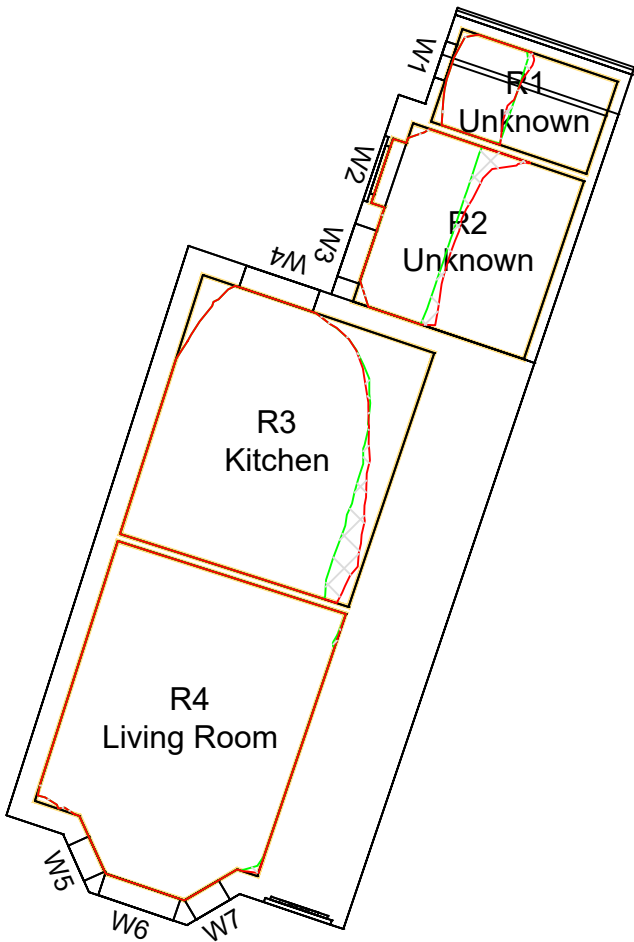
SCHEME REF: SCHEME RECEIVED: 19/12/2019

DRAWING TITLE: DAYLIGHT DISTRIBUTION CONTOURS
1A DIANA STREET

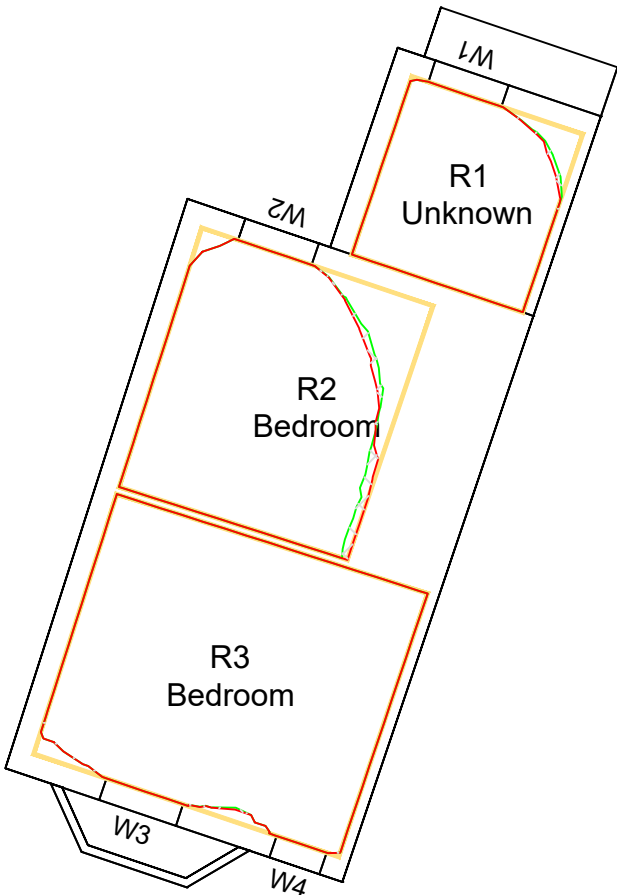
MODELLED BY: / DRAWN BY: MZ/MZ	DATE: 11/02/2020	SCALE: 1:100	A3
--------------------------------	------------------	--------------	-----------

PROJECT No:	RELEASE No:	VERSION No:	DRAWING No:
-------------	-------------	-------------	-------------

ROL7692_R03_V01_159-01



GROUND



1ST FLOOR

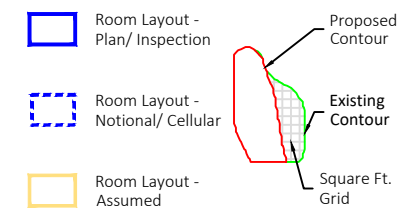


GROUND



1ST FLOOR

LEGEND:



SOURCES OF INFORMATION:

EXISTING, SURROUNDING & ANALYSED BUILDINGS

POINT CLOUD
Received on 17/10/2019

Site and aerial photos.

PROPOSED BUILDINGS

CLA
Received on 19/12/2019



0m 1m 2m 3m 4m 5m

REV	DESCRIPTION	DATE
1	Copyright Anstey Horne & Co. Ltd This drawing is the property of Anstey Horne & Co. Ltd. All rights reserved. This drawing should not be reproduced without permission. Do not scale from this drawing.	

CLIENT: EVERTON FOOTBALL CLUB

PROJECT TITLE: GOODISON PARK STADIUM
GOODISON ROAD
LIVERPOOL, L4 4EL

SCHEME REF: SCHEME RECEIVED: 19/12/2019

DRAWING TITLE: DAYLIGHT DISTRIBUTION CONTOURS
3A DIANA STREET

MODELLED BY: / DRAWN BY: MZ/MZ DATE: 11/02/2020 SCALE: 1:100 A3

PROJECT No: RELEASE No: VERSION No: DRAWING No:

ROL7692_R03_V01_160-01

Daylight & Sunlight

LEGEND:

Room Layout - Plan/ Inspection

Room Layout - Notional/ Cellular

Room Layout - Assumed

Proposed Contour

Existing Contour

Square Ft. Grid

SOURCES OF INFORMATION:

EXISTING, SURROUNDING & ANALYSED BUILDINGS

POINT CLOUD
Received on 17/10/2019

Site and aerial photos.

PROPOSED BUILDINGS

CLA
Received on 19/12/2019



REV	DESCRIPTION	DATE
© Copyright Anstey Horne & Co. Ltd This drawing is the property of Anstey Horne & Co. Ltd. All rights reserved. This drawing should not be reproduced without permission. Do not scale from this drawing.		

CLIENT:	EVERTON FOOTBALL CLUB
---------	-----------------------

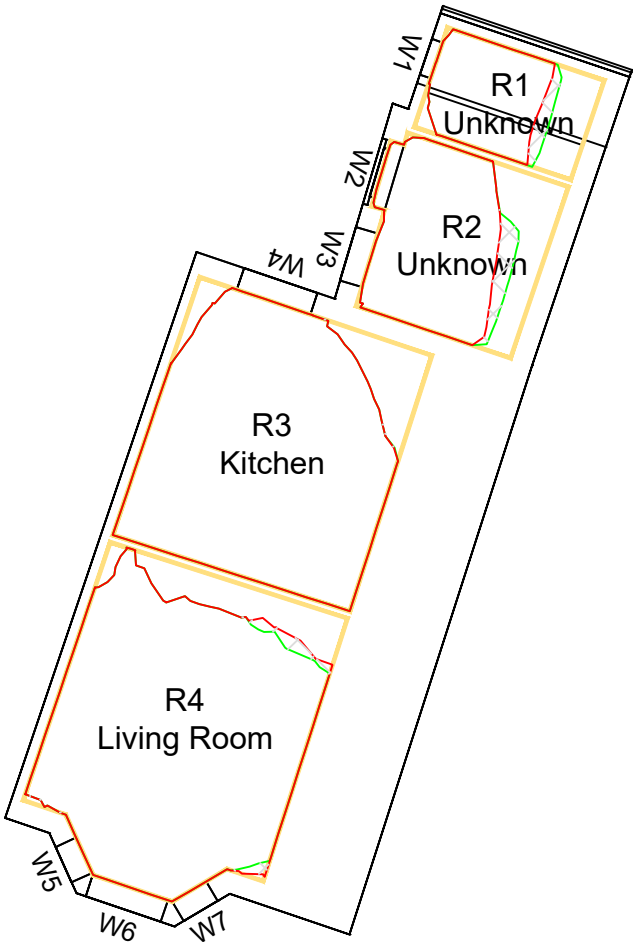
PROJECT TITLE:	GOODISON PARK STADIUM GOODISON ROAD LIVERPOOL, L4 4EL
----------------	---

SCHEME REF:	SCHEME RECEIVED: 19/12/2019
-------------	-----------------------------

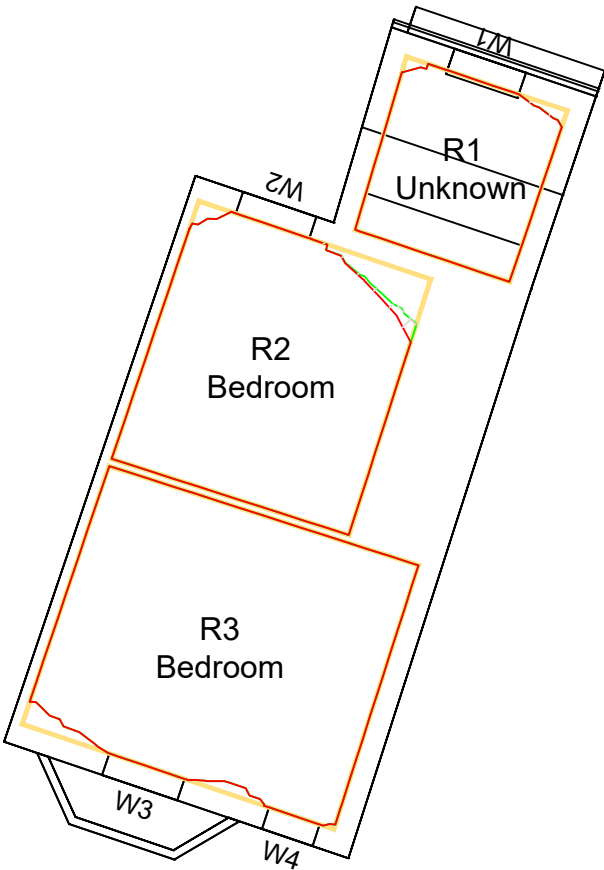
DRAWING TITLE:	DAYLIGHT DISTRIBUTION CONTOURS 5A DIANA STREET
----------------	---

MODELLED BY: / DRAWN BY: MZ/MZ	DATE: 11/02/2020	SCALE: 1:100	A3
--------------------------------	------------------	--------------	----

PROJECT No:	RELEASE No:	VERSION No:	DRAWING No:
ROL7692_R03_V01			161-01



GROUND



1ST FLOOR

LEGEND:

Room Layout - Plan/ Inspection

Room Layout - Notional/ Cellular

Room Layout - Assumed

Proposed Contour

Existing Contour

Square Ft. Grid

SOURCES OF INFORMATION:

EXISTING, SURROUNDING & ANALYSED BUILDINGS

POINT CLOUD
Received on 17/10/2019

Site and aerial photos.

PROPOSED BUILDINGS

CLA
Received on 19/12/2019



REV	DESCRIPTION	DATE
-----	-------------	------

© Copyright Anstey Horne & Co. Ltd
This drawing is the property of Anstey Horne & Co. Ltd. All rights reserved.
This drawing should not be reproduced without permission.
Do not scale from this drawing.

CLIENT: EVERTON FOOTBALL CLUB

PROJECT TITLE: GOODISON PARK STADIUM
GOODISON ROAD
LIVERPOOL, L4 4EL

SCHEME REF: SCHEME RECEIVED: 19/12/2019

DRAWING TITLE: DAYLIGHT DISTRIBUTION CONTOURS
1 BULLENS ROAD

MODELLED BY:/ DRAWN BY: MZ/MZ DATE: 11/02/2020 SCALE: 1:100 A3

PROJECT No: RELEASE No: VERSION No: DRAWING No:

ROL7692_R03_V01_162-01

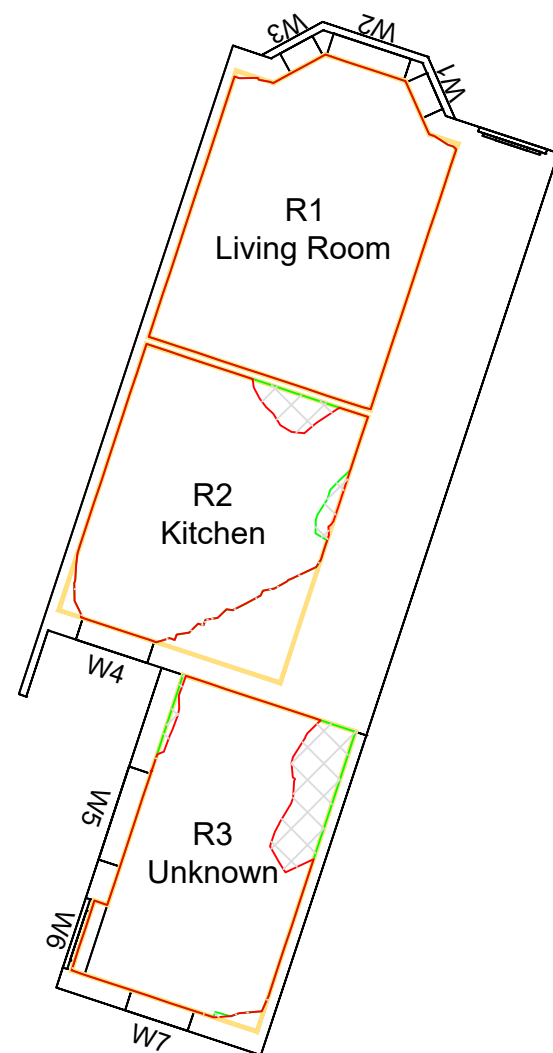
Daylight & Sunlight



GROUND

1ST FLOOR

2ND FLOOR



GROUND



1ST FLOOR

LEGEND:

Room Layout - Plan/ Inspection

Room Layout - Notional/ Cellular

Room Layout - Assumed

Proposed Contour

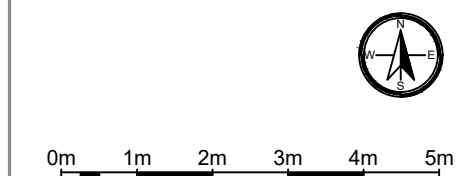
Existing Contour

Square Ft. Grid

SOURCES OF INFORMATION:

EXISTING, SURROUNDING & ANALYSED BUILDINGS
POINT CLOUD
Received on 17/10/2019
Site and aerial photos.

PROPOSED BUILDINGS
CLA
Received on 19/12/2019



REV	DESCRIPTION	DATE
© Copyright Anstey Horne & Co. Ltd This drawing is the property of Anstey Horne & Co. Ltd. All rights reserved. This drawing should not be reproduced without permission. Do not scale from this drawing.		

CLIENT: EVERTON FOOTBALL CLUB

PROJECT TITLE: GOODISON PARK STADIUM
GOODISON ROAD
LIVERPOOL, L4 4EL

SCHEME REF: SCHEME RECEIVED: 19/12/2019

DRAWING TITLE: DAYLIGHT DISTRIBUTION CONTOURS
2A DIANA STREET

MODELLED BY: / DRAWN BY: MZ/MZ	DATE: 11/02/2020	SCALE: 1:100	A3
--------------------------------	------------------	--------------	-----------

PROJECT No:	RELEASE No:	VERSION No:	DRAWING No:
-------------	-------------	-------------	-------------

ROL7692_R03_V01_163-01

LEGEND:

Room Layout - Plan/ Inspection

Room Layout - Notional/ Cellular

Room Layout - Assumed

Proposed Contour

Existing Contour

Square Ft. Grid

SOURCES OF INFORMATION:

EXISTING, SURROUNDING & ANALYSED BUILDINGS

POINT CLOUD
Received on 17/10/2019

Site and aerial photos.

PROPOSED BUILDINGS

CLA
Received on 19/12/2019



REV	DESCRIPTION	DATE
© Copyright Anstey Horne & Co. Ltd This drawing is the property of Anstey Horne & Co. Ltd. All rights reserved. This drawing should not be reproduced without permission. Do not scale from this drawing.		
CLIENT:	EVERTON FOOTBALL CLUB	
PROJECT TITLE:	GOODISON PARK STADIUM GOODISON ROAD LIVERPOOL, L4 4EL	
SCHEME REF:	SCHEME RECEIVED: 19/12/2019	
DRAWING TITLE:	DAYLIGHT DISTRIBUTION CONTOURS 4A DIANA STREET	
MODELLED BY: / DRAWN BY: MZ/MZ	DATE: 11/02/2020	SCALE: 1:100
PROJECT No:	RELEASE No:	VERSION No: DRAWING No:
ROL7692_R03_V01_164-01		
Daylight & Sunlight		



GROUND



1ST FLOOR

Appendix 10.3

Cumulative Scenario v Baseline Scenario

10.3.1 Site Plan & 3D Views

10.3.2 Daylight Distribution Contours

10.3.3 VSC Results

10.3.4 DD Results

10.3.5 APSH Results

Environmental Statement

Volume III

TABLE P1
VERTICAL SKY COMPONENT (VSC)
SURROUNDING BUILDINGS

Property/ room ref.	Property type	Room usage	Window ref.	Existing VSC(%)	Proposed VSC(%)	*Factor of former value
2 Muriel Street						
Gnd Floor						
R1	RESIDENTIAL	LIVING ROOM	W1	30.65	30.73	N/A
R1	RESIDENTIAL	LIVING ROOM	W2	29.99	30.68	1.02
R1	RESIDENTIAL	LIVING ROOM	W3	18.27	19.90	1.09
R2	RESIDENTIAL	KITCHEN	W4	14.10	15.76	1.12
R3	RESIDENTIAL	UNKNOWN	W5	7.90	9.09	1.15
R3	RESIDENTIAL	UNKNOWN	W6	10.34	11.94	1.15
R4	RESIDENTIAL	UNKNOWN	W7	18.02	19.88	1.10
1st Floor						
R1	RESIDENTIAL	BEDROOM	W1	32.56	32.76	1.01
R1	RESIDENTIAL	BEDROOM	W2	31.59	31.98	1.01
R2	RESIDENTIAL	BEDROOM	W3	20.86	22.16	1.06
R3	RESIDENTIAL	UNKNOWN	W4	25.07	26.64	1.06
1A Diana Street						
Gnd Floor						
R1	RESIDENTIAL	UNKNOWN	W1	12.25	15.06	1.23
R2	RESIDENTIAL	UNKNOWN	W2	10.36	12.70	1.23
R2	RESIDENTIAL	UNKNOWN	W3	8.23	8.66	1.05
R3	RESIDENTIAL	KITCHEN	W4	13.91	14.29	1.03
R4	RESIDENTIAL	LIVING ROOM	W5	16.07	23.33	1.45
R4	RESIDENTIAL	LIVING ROOM	W6	24.71	26.81	1.09
R4	RESIDENTIAL	LIVING ROOM	W7	24.81	24.54	0.99
1st Floor						
R1	RESIDENTIAL	UNKNOWN	W1	27.49	27.40	N/A
R2	RESIDENTIAL	BEDROOM	W2	17.77	17.80	1.00
R3	RESIDENTIAL	BEDROOM	W3	29.01	31.06	1.07
R3	RESIDENTIAL	BEDROOM	W4	29.42	31.30	1.06
3A Diana Street						
Gnd Floor						
R1	RESIDENTIAL	LIVING ROOM	W1	18.11	22.93	1.27
R1	RESIDENTIAL	LIVING ROOM	W2	25.17	26.78	1.06
R1	RESIDENTIAL	LIVING ROOM	W3	22.91	22.82	1.00
1st Floor						
R2	RESIDENTIAL	BEDROOM	W1	24.17	24.11	1.00
R1	RESIDENTIAL	UNKNOWN	W2	28.43	28.24	N/A
R3	RESIDENTIAL	BEDROOM	W3	29.73	31.44	1.06
R3	RESIDENTIAL	BEDROOM	W4	30.16	31.60	1.05
5A Diana Street						

TABLE P1
VERTICAL SKY COMPONENT (VSC)
SURROUNDING BUILDINGS

Property/ room ref.	Property type	Room usage	Window ref.	Existing VSC(%)	Proposed VSC(%)	*Factor of former value
Gnd Floor						
R1	RESIDENTIAL	UNKNOWN	W1	17.02	16.46	0.97
R2	RESIDENTIAL	UNKNOWN	W2	12.43	12.15	0.98
R2	RESIDENTIAL	UNKNOWN	W3	9.27	9.21	0.99
R3	RESIDENTIAL	KITCHEN	W4	14.64	14.66	1.00
R4	RESIDENTIAL	LIVING ROOM	W5	19.52	22.49	1.15
R4	RESIDENTIAL	LIVING ROOM	W6	26.03	27.16	1.04
R4	RESIDENTIAL	LIVING ROOM	W7	24.70	24.54	0.99
1st Floor						
R1	RESIDENTIAL	UNKNOWN	W1	29.60	29.27	N/A
R2	RESIDENTIAL	BEDROOM	W2	20.30	19.89	0.98
R3	RESIDENTIAL	BEDROOM	W3	30.83	31.89	1.03
R3	RESIDENTIAL	BEDROOM	W4	31.15	32.06	1.03
1 Bullens Road						
Gnd Floor						
R1	RESIDENTIAL	BEDROOM	W1	23.23	23.22	1.00
R1	RESIDENTIAL	BEDROOM	W2	25.24	25.35	1.00
R1	RESIDENTIAL	BEDROOM	W3	13.63	13.48	0.99
R2	RESIDENTIAL	LIVING ROOM	W4	23.90	24.87	1.04
R3	RESIDENTIAL	BEDROOM	W5	18.19	17.35	0.95
R4	RESIDENTIAL	KITCHEN	W6	21.68	16.51	0.76
R4	RESIDENTIAL	KITCHEN	W7	23.11	17.97	0.78
1st Floor						
R1	RESIDENTIAL	BEDROOM	W1	29.68	29.42	N/A
R2	RESIDENTIAL	BEDROOM	W2	28.51	29.10	1.02
R3	RESIDENTIAL	BEDROOM	W3	20.66	22.08	1.07
R4	RESIDENTIAL	BEDROOM	W4	21.74	21.71	1.00
R5	RESIDENTIAL	KITCHEN	W5	31.07	26.27	0.85
2nd Floor						
R1	RESIDENTIAL	BEDROOM	W1	34.25	30.17	N/A
R2	RESIDENTIAL	BEDROOM	W2	35.09	30.90	N/A
2A Diana Street						
Gnd Floor						
R1	RESIDENTIAL	LIVING ROOM	W1	24.32	24.31	1.00
R1	RESIDENTIAL	LIVING ROOM	W2	26.20	26.31	1.00
R1	RESIDENTIAL	LIVING ROOM	W3	19.79	20.47	1.03
R2	RESIDENTIAL	KITCHEN	W4	15.65	12.36	0.79
R3	RESIDENTIAL	UNKNOWN	W5	12.05	10.90	0.90
R3	RESIDENTIAL	UNKNOWN	W6	15.70	14.43	0.92
R3	RESIDENTIAL	UNKNOWN	W7	35.60	26.36	0.74
1st Floor						
R1	RESIDENTIAL	BEDROOM	W1	31.12	30.98	N/A
R1	RESIDENTIAL	BEDROOM	W2	30.92	30.81	N/A

TABLE P1
VERTICAL SKY COMPONENT (VSC)
SURROUNDING BUILDINGS

Property/ room ref.	Property type	Room usage	Window ref.	Existing VSC(%)	Proposed VSC(%)	*Factor of former value
R2	RESIDENTIAL	BEDROOM	W3	19.60	16.70	0.85
R3	RESIDENTIAL	UNKNOWN	W4	12.65	11.96	0.95
R3	RESIDENTIAL	UNKNOWN	W5	36.20	28.45	N/A
4A Diana Street						
Gnd Floor						
R1	RESIDENTIAL	LIVING ROOM	W1	24.04	24.03	1.00
R1	RESIDENTIAL	LIVING ROOM	W2	26.33	26.28	1.00
R1	RESIDENTIAL	LIVING ROOM	W3	21.83	22.44	1.03
R2	RESIDENTIAL	UNKNOWN	W4	36.32	25.98	0.72
R3	RESIDENTIAL	KITCHEN	W5	23.42	17.25	0.74
1st Floor						
R1	RESIDENTIAL	BEDROOM	W1	31.13	30.95	N/A
R1	RESIDENTIAL	BEDROOM	W2	31.15	30.99	N/A
R2	RESIDENTIAL	UNKNOWN	W3	36.80	28.35	N/A
R3	RESIDENTIAL	BEDROOM	W4	27.48	22.71	0.83

Appendix 10.3

Cumulative Scenario v Baseline Scenario

10.3.1 Site Plan & 3D Views

10.3.2 Daylight Distribution Contours

10.3.3 VSC Results

10.3.4 DD Results

10.3.5 APSH Results

Environmental Statement

Volume III

TABLE P2
DAYLIGHT DISTRIBUTION (DD)
SURROUNDING BUILDINGS

Property / room ref.	Property type	Room Usage	Room area (m²)	Existing lit area (m²)	Proposed lit area (m²)	*Factor of former value
2 Muriel Street						
Gnd Floor						
R1	RESIDENTIAL	LIVING ROOM	11.53	11.50	11.50	1.00
R2	RESIDENTIAL	KITCHEN	10.43	9.66	9.73	1.01
R3	RESIDENTIAL	UNKNOWN	5.30	2.38	2.79	1.17
R4	RESIDENTIAL	UNKNOWN	2.70	2.63	2.63	1.00
1st Floor						
R1	RESIDENTIAL	BEDROOM	14.71	14.54	14.54	1.00
R2	RESIDENTIAL	BEDROOM	10.43	9.82	9.77	1.00
R3	RESIDENTIAL	UNKNOWN	5.14	5.05	5.03	1.00
1A Diana Street						
Gnd Floor						
R1	RESIDENTIAL	UNKNOWN	2.79	1.15	1.15	1.00
R2	RESIDENTIAL	UNKNOWN	6.10	2.50	2.83	1.13
R3	RESIDENTIAL	KITCHEN	11.42	9.26	9.67	1.04
R4	RESIDENTIAL	LIVING ROOM	12.41	12.35	12.37	1.00
1st Floor						
R1	RESIDENTIAL	UNKNOWN	5.93	5.64	5.59	0.99
R2	RESIDENTIAL	BEDROOM	11.42	9.97	10.04	1.01
R3	RESIDENTIAL	BEDROOM	15.61	15.36	15.37	1.00
3A Diana Street						
Gnd Floor						
R1	RESIDENTIAL	LIVING ROOM	12.32	10.38	10.83	1.04
1st Floor						
R1	RESIDENTIAL	UNKNOWN	5.29	5.18	5.18	1.00
R2	RESIDENTIAL	BEDROOM	11.25	10.68	10.68	1.00
R3	RESIDENTIAL	BEDROOM	15.39	15.13	15.14	1.00
5A Diana Street						
Gnd Floor						
R1	RESIDENTIAL	UNKNOWN	3.03	2.22	2.01	0.91
R2	RESIDENTIAL	UNKNOWN	5.42	4.16	3.85	0.93
R3	RESIDENTIAL	KITCHEN	11.69	10.51	10.51	1.00
R4	RESIDENTIAL	LIVING ROOM	13.12	11.54	11.73	1.02
1st Floor						
R1	RESIDENTIAL	UNKNOWN	5.26	5.15	5.15	1.00
R2	RESIDENTIAL	BEDROOM	11.69	11.14	11.05	0.99
R3	RESIDENTIAL	BEDROOM	15.71	15.41	15.41	1.00
1 Bullens Road						

TABLE P2
DAYLIGHT DISTRIBUTION (DD)
SURROUNDING BUILDINGS

Property / room ref.	Property type	Room Usage	Room area (m ²)	Existing lit area (m ²)	Proposed lit area (m ²)	*Factor of former value
Gnd Floor						
R1	RESIDENTIAL	BEDROOM	12.35	12.13	12.13	1.00
R2	RESIDENTIAL	LIVING ROOM	16.58	14.45	14.97	1.04
R3	RESIDENTIAL	BEDROOM	9.33	5.09	6.36	1.25
R4	RESIDENTIAL	KITCHEN	13.72	12.83	12.55	0.98
1st Floor						
R1	RESIDENTIAL	BEDROOM	11.04	10.50	10.50	1.00
R2	RESIDENTIAL	BEDROOM	9.31	8.64	8.97	1.04
R3	RESIDENTIAL	BEDROOM	9.67	3.72	3.63	0.98
R4	RESIDENTIAL	BEDROOM	9.85	7.41	8.03	1.08
R5	RESIDENTIAL	KITCHEN	7.14	6.63	6.63	1.00
2nd Floor						
R1	RESIDENTIAL	BEDROOM	11.52	11.46	10.34	0.90
R2	RESIDENTIAL	BEDROOM	10.58	9.97	9.97	1.00
2A Diana Street						
Gnd Floor						
R1	RESIDENTIAL	LIVING ROOM	12.36	12.33	12.33	1.00
R2	RESIDENTIAL	KITCHEN	11.43	9.83	9.60	0.98
R3	RESIDENTIAL	UNKNOWN	10.20	10.10	8.91	0.88
1st Floor						
R1	RESIDENTIAL	BEDROOM	15.69	15.42	15.42	1.00
R2	RESIDENTIAL	BEDROOM	11.43	10.06	10.06	1.00
R3	RESIDENTIAL	UNKNOWN	9.98	9.82	9.39	0.96
4A Diana Street						
Gnd Floor						
R1	RESIDENTIAL	LIVING ROOM	12.64	12.47	12.47	1.00
R2	RESIDENTIAL	UNKNOWN	12.33	11.81	7.88	0.67
R3	RESIDENTIAL	KITCHEN	12.07	10.87	10.69	0.98
1st Floor						
R1	RESIDENTIAL	BEDROOM	15.96	15.69	15.69	1.00
R2	RESIDENTIAL	UNKNOWN	12.33	11.80	8.73	0.74
R3	RESIDENTIAL	BEDROOM	12.07	10.87	10.87	1.00

Appendix 10.3

Cumulative Scenario v Baseline Scenario

10.3.1 Site Plan & 3D Views

10.3.2 Daylight Distribution Contours

10.3.3 VSC Results

10.3.4 DD Results

10.3.5 APSH Results

Environmental Statement

Volume III

TABLE P3
ANNUAL PROBABLE SUNLIGHT HOURS (APSH)
SURROUNDING BUILDINGS

PROPERTY					WINDOW						ROOM					
					ANNUAL SUNLIGHT (%APSH)			WINTER SUNLIGHT (% APSH IN WINTER)			ANNUAL SUNLIGHT (%APSH)			WINTER SUNLIGHT (% APSH IN WINTER)		
Room ref.	Property type	Flat no.	Window ref.	Room use	Existing (%)	Proposed (%)	*Factor of former value	Existing (%)	Proposed (%)	*Factor of former value	Existing (%)	Proposed (%)	*Factor of former value	Existing (%)	Proposed (%)	*Factor of former value
2 Muriel Street																
Gnd Floor																
R2	RESIDENTIAL		W4	KITCHEN	25	30	1.20	5	8	1.60	25	30	1.20	5	8	1.60
R4	RESIDENTIAL		W7	UNKNOWN	34	38	1.12	5	7	1.40	34	38	1.12	5	7	1.40
1st Floor																
R2	RESIDENTIAL		W3	BEDROOM	40	43	1.08	11	14	1.27	40	43	1.08	11	14	1.27
R3	RESIDENTIAL		W4	UNKNOWN	54	56	1.04	12	14	1.17	54	56	1.04	12	14	1.17
1A Diana Street																
Gnd Floor																
R4	RESIDENTIAL		W5	LIVING ROOM	35	46	1.31	10	9	N/A						
R4	RESIDENTIAL		W6	LIVING ROOM	59	70	1.19	16	16	N/A						
R4	RESIDENTIAL		W7	LIVING ROOM	57	58	1.02	15	15	N/A	61	71	1.16	17	16	N/A
1st Floor																
R3	RESIDENTIAL		W3	BEDROOM	67	76	1.13	24	24	N/A						
R3	RESIDENTIAL		W4	BEDROOM	68	76	1.12	25	24	N/A	68	77	1.13	25	25	N/A
3A Diana Street																
Gnd Floor																
R1	RESIDENTIAL		W1	LIVING ROOM	39	48	1.23	10	10	N/A						
R1	RESIDENTIAL		W2	LIVING ROOM	60	70	1.17	15	15	N/A						
R1	RESIDENTIAL		W3	LIVING ROOM	53	53	N/A	14	14	N/A	61	71	1.16	16	16	N/A
1st Floor																
R3	RESIDENTIAL		W3	BEDROOM	68	78	1.15	25	25	N/A						
R3	RESIDENTIAL		W4	BEDROOM	71	78	1.10	25	25	N/A	71	78	1.10	25	25	N/A
5A Diana Street																
Gnd Floor																
R4	RESIDENTIAL		W5	LIVING ROOM	39	47	1.21	9	10	1.11						
R4	RESIDENTIAL		W6	LIVING ROOM	64	71	1.11	16	16	N/A						
R4	RESIDENTIAL		W7	LIVING ROOM	58	59	1.02	16	17	1.06	64	72	1.13	16	17	1.06
1st Floor																
R3	RESIDENTIAL		W3	BEDROOM	73	79	1.08	25	25	N/A						
R3	RESIDENTIAL		W4	BEDROOM	72	78	1.08	24	24	N/A	73	79	1.08	25	25	N/A
1 Bullens Road																

TABLE P3
ANNUAL PROBABLE SUNLIGHT HOURS (APSH)
SURROUNDING BUILDINGS

PROPERTY					WINDOW						ROOM					
					ANNUAL SUNLIGHT (%APSH)			WINTER SUNLIGHT (% APSH IN WINTER)			ANNUAL SUNLIGHT (%APSH)			WINTER SUNLIGHT (% APSH IN WINTER)		
Room ref.	Property type	Flat no.	Window ref.	Room use	Existing (%)	Proposed (%)	*Factor of former value	Existing (%)	Proposed (%)	*Factor of former value	Existing (%)	Proposed (%)	*Factor of former value	Existing (%)	Proposed (%)	*Factor of former value
Gnd Floor																
R3	RESIDENTIAL		W5	BEDROOM	32	27	N/A	10	7	N/A	32	27	N/A	10	7	N/A
R4	RESIDENTIAL		W6	KITCHEN	38	33	N/A	15	10	N/A						
R4	RESIDENTIAL		W7	KITCHEN	39	35	N/A	16	12	N/A	44	39	N/A	17	12	N/A
1st Floor																
R3	RESIDENTIAL		W3	BEDROOM	33	29	N/A	10	7	N/A	33	29	N/A	10	7	N/A
R4	RESIDENTIAL		W4	BEDROOM	32	29	N/A	9	6	N/A	32	29	N/A	9	6	N/A
R5	RESIDENTIAL		W5	KITCHEN	62	57	N/A	21	16	N/A	62	57	N/A	21	16	N/A
2nd Floor																
R1	RESIDENTIAL		W1	BEDROOM	73	70	N/A	26	23	N/A	73	70	N/A	26	23	N/A
R2	RESIDENTIAL		W2	BEDROOM	78	76	N/A	27	24	N/A	78	76	N/A	27	24	N/A
2A Diana Street																
Gnd Floor																
R2	RESIDENTIAL		W4	KITCHEN	25	22	0.88	9	5	N/A	25	22	0.88	9	5	N/A
R3	RESIDENTIAL		W5	UNKNOWN	28	23	0.82	8	3	0.38						
R3	RESIDENTIAL		W6	UNKNOWN	24	19	0.79	7	3	0.43						
R3	RESIDENTIAL		W7	UNKNOWN	76	62	N/A	28	15	N/A	76	63	N/A	28	16	N/A
1st Floor																
R2	RESIDENTIAL		W3	BEDROOM	34	31	N/A	12	9	N/A	34	31	N/A	12	9	N/A
R3	RESIDENTIAL		W4	UNKNOWN	31	27	N/A	8	4	0.50						
R3	RESIDENTIAL		W5	UNKNOWN	76	67	N/A	28	18	N/A	77	68	N/A	28	19	N/A
4A Diana Street																
Gnd Floor																
R2	RESIDENTIAL		W4	UNKNOWN	77	64	N/A	28	15	N/A	77	64	N/A	28	15	N/A
R3	RESIDENTIAL		W5	KITCHEN	52	47	N/A	20	15	N/A	52	47	N/A	20	15	N/A
1st Floor																
R2	RESIDENTIAL		W3	UNKNOWN	77	69	N/A	28	18	N/A	77	69	N/A	28	18	N/A
R3	RESIDENTIAL		W4	BEDROOM	60	57	N/A	23	20	N/A	60	57	N/A	23	20	N/A