

Appendix B

WALKOVER PHOTOGRAPHS



Photo 1: Looking west over the site towards Back Leeds Street and the data centre beyond.



Photo 2: Concrete associated with former sidings on the eastern site boundary.





Photo 3: Former track stops along eastern boundary.




Photo 4: Former track stops along eastern boundary with NCP car park in the background.





Photo 5: Looking southeast from former sidings embankment on eastern site boundary. The BT car park bounds the site to the south.



Photo 6: British Telecom structure to the southeast of the site in a location indicated on historical maps as a substation.






Photo 7: Diesel storage tank in service yard behind data centre building, to the west of the site.



PARSONS
BRINCKERHOFF



Photo 8: View of NCP carpark and railway embankment which bound the site to the east.



PARSONS
BRINCKERHOFF




Photo 9: Car parking along Back Leeds Street.



**PARSONS
BRINCKERHOFF**



Photo 10: Data centre to the west of the site.



**PARSONS
BRINCKERHOFF**