Park
N
Acad
Otterspool
Site
P
13

N
Site
AIGBURTH RD
A561
JERICHO LN
RIVERSIDE DR
OTTERSPOOL DR
OTTERSPOOL PARK
Aigburth
AIGBURTH
Riverview Park
FULWOOD PARK
AMPTHILL RD
BARCHESTER DR
ANNESL RD
FARM CL
DONALDS WAY
PARKGATE RD
CROMER RD
MILNER RD
RUNDLE RD
WINGATE RD
LUGARD RD
LISBURN RD
LUCAN RD
BUNDORAN RD
WOODLANDS
ALSTON RD
BILSTON RD
HONITON RD
BRAUNTON RD
DULVERT RD
LYNMOUTH RD
ALMA RD
MERSEY RD
LAWNK GR
MARLCROFT
RIMS CL

N
St Michael's Hamlet
Site
Garston Channel
Devil's Bank
MERSEY
Tidal River Mersey
Otterspool
PH
Sch
Univ
Aigburth
CRESSIN
ST

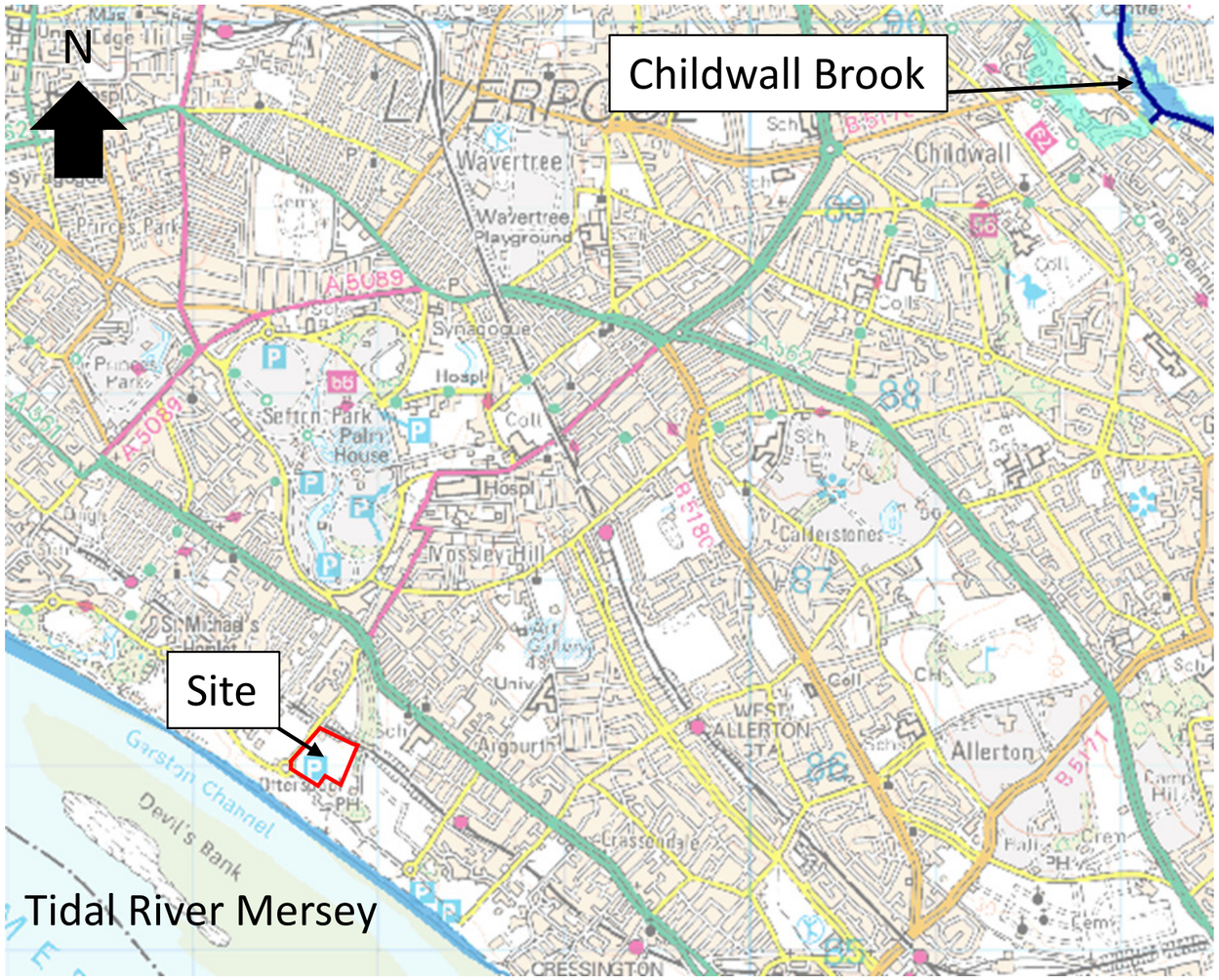
N
Childwall Brook
Site
Tidal River Mersey
Wavertree
Wavertree Playground
Childwall
Synagogue
Sefton Park
Palm House
Mossley Hill
Calderstones
Garston Channel
Devil's Bank
Allerton
Crassendale
CRESSINGTON

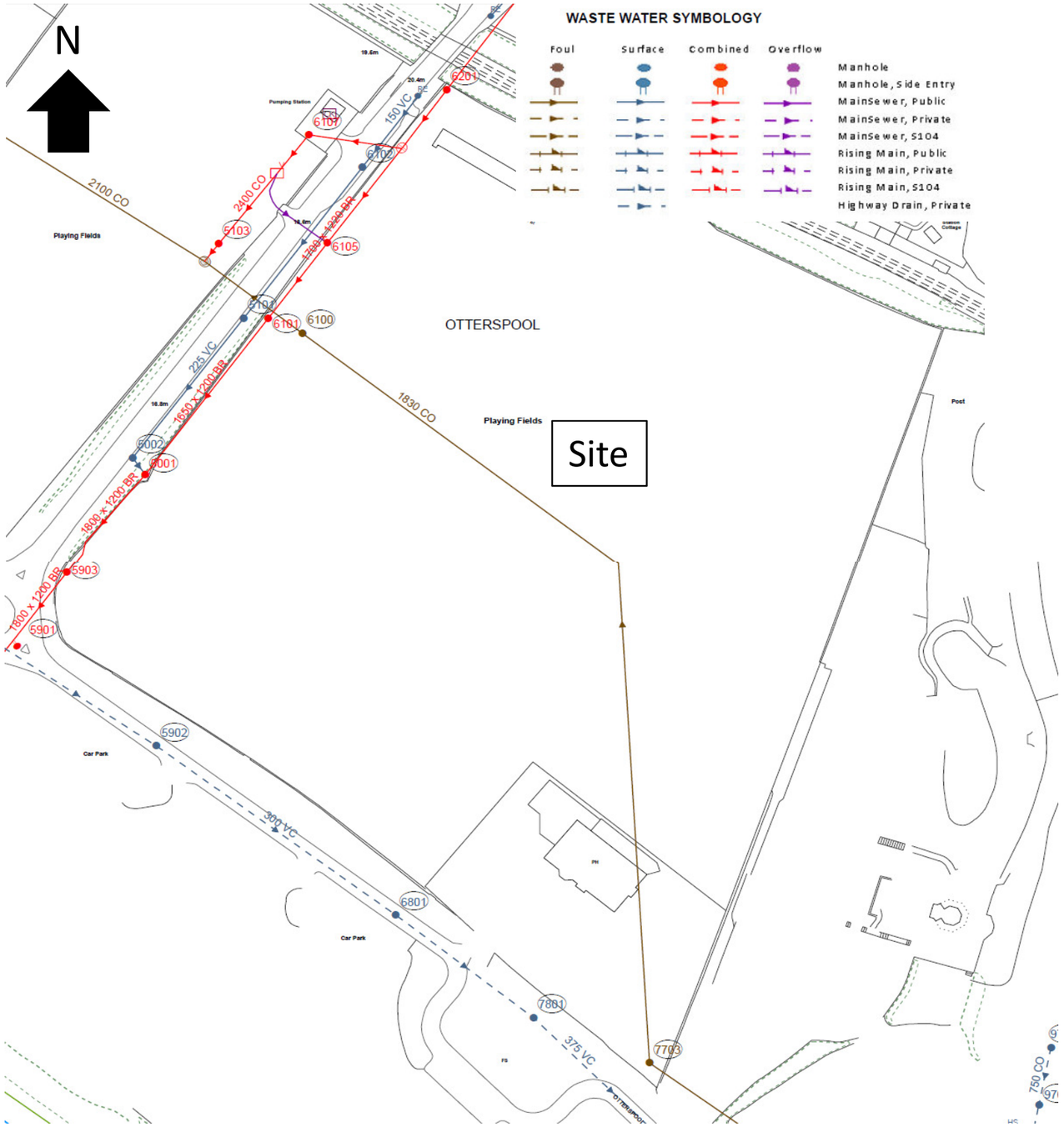
N
WASTE WATER SYMBOLOGY
Foul
Surface
Combined
Overflow
Manhole
Manhole, Side Entry
MainSewer, Public
MainSewer, Private
MainSewer, S104
Rising Main, Public
Rising Main, Private
Rising Main, S104
Highway Drain, Private
OTTERSPOOL
Site
Playing Fields
Playing Fields
Car Park
Car Park
Pumping Station
2100 CO
2400 CO
1830 CO
150 VC
225 VC
300 VC
375 VC
750 CO
1650 x 1200 BR
1800 x 1200 BR
6201
6104
6102
6103
6105
6101
6181
6100
6002
6001
5903
5901
5902
6801
7801
7703

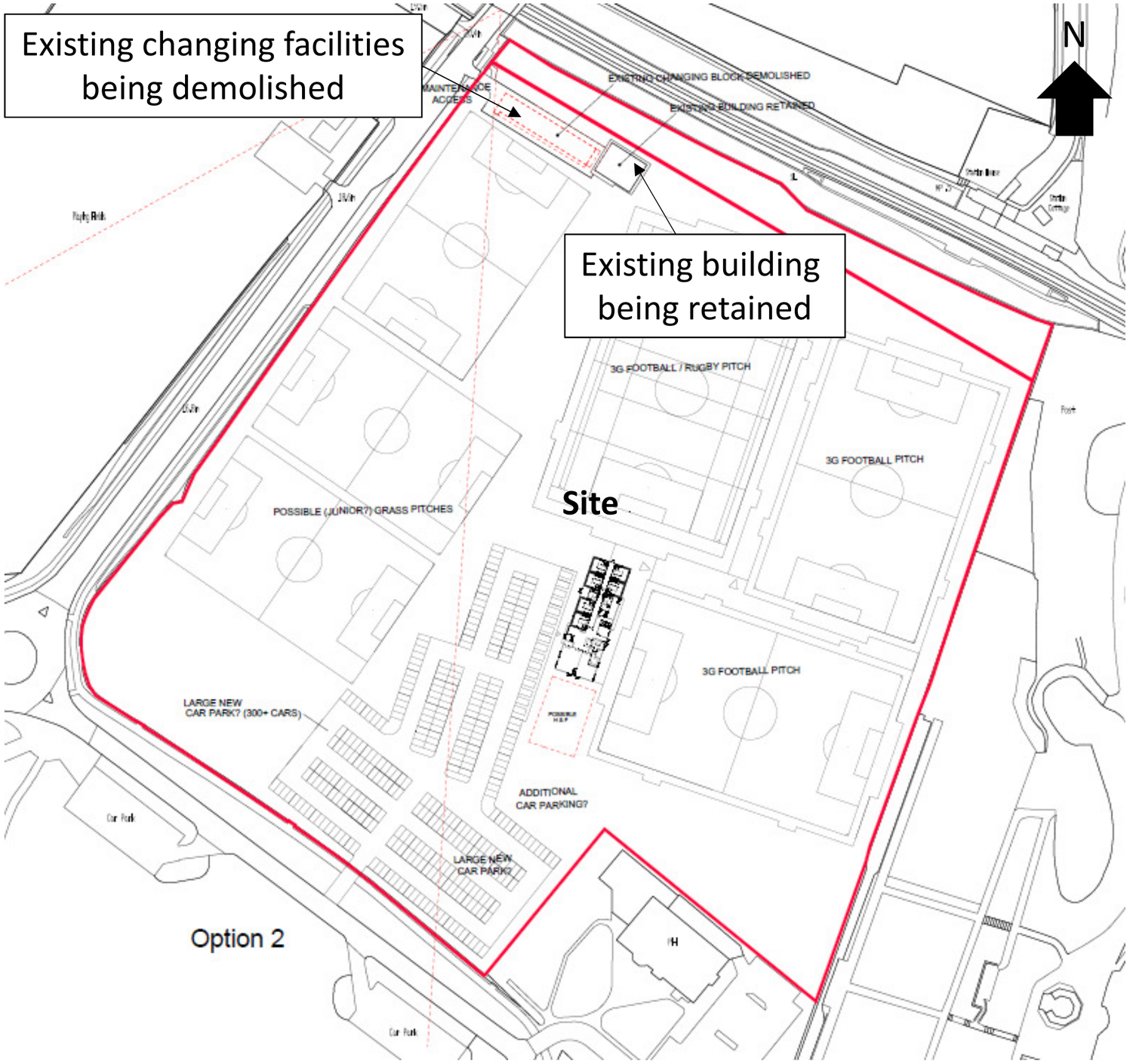
Existing changing facilities being demolished
Existing building being retained
N
EXISTING CHANGING BLOCK DEMOLISHED
EXISTING BUILDING RETAINED
3G FOOTBALL / RUGBY PITCH
3G FOOTBALL PITCH
3G FOOTBALL PITCH
POSSIBLE (JUNIOR?) GRASS PITCHES
Site
LARGE NEW CAR PARK? (300+ CARS)
ADDITIONAL CAR PARKING?
LARGE NEW CAR PARK?
Car Park
Car Park
Option 2

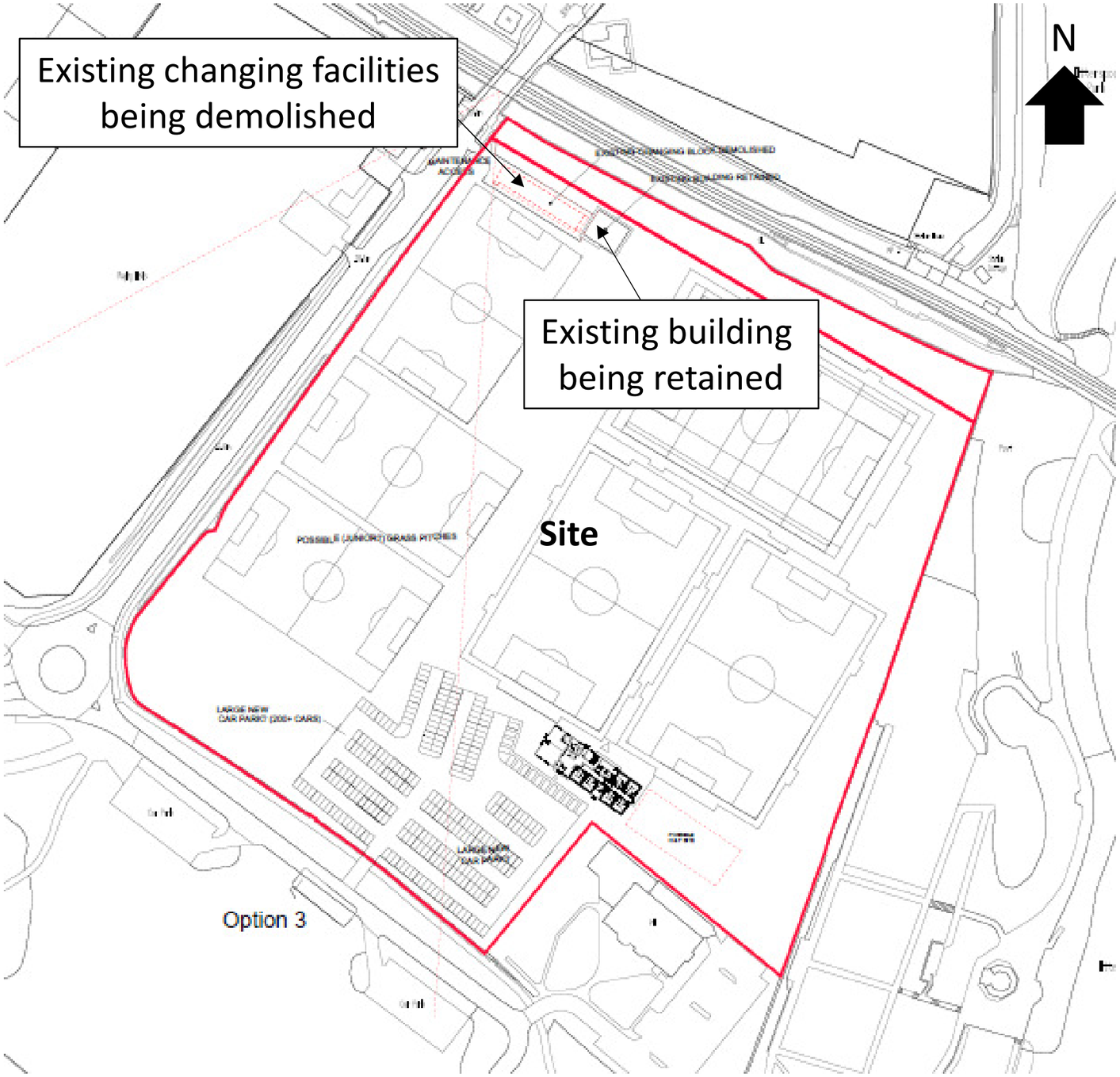
Existing changing facilities being demolished
Existing building being retained
N
Site
Option 3

Flood Zone 3
Flood Zone 2
Main River Line
St Michael's Hamlet
N
Site
Garston Channel
Devil's Bank
Otterspool
PH
Sch
Univ
Aigburth
MERSEY
Tidal River Mersey
CRESSIN
ST

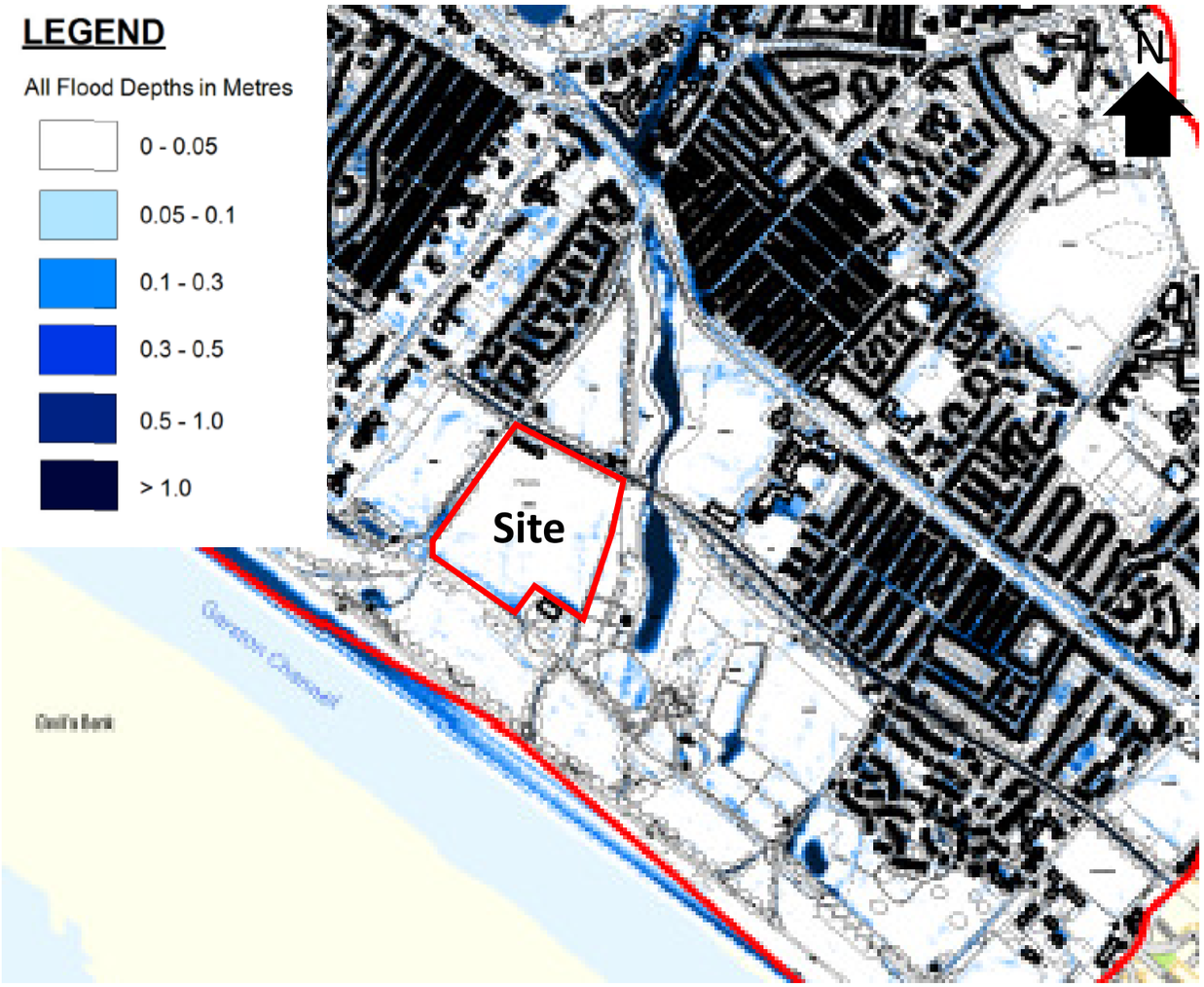
LEGEND
All Flood Depths in Metres
0 - 0.05
0.05 - 0.1
0.1 - 0.3
0.3 - 0.5
0.5 - 1.0
> 1.0
N
Site

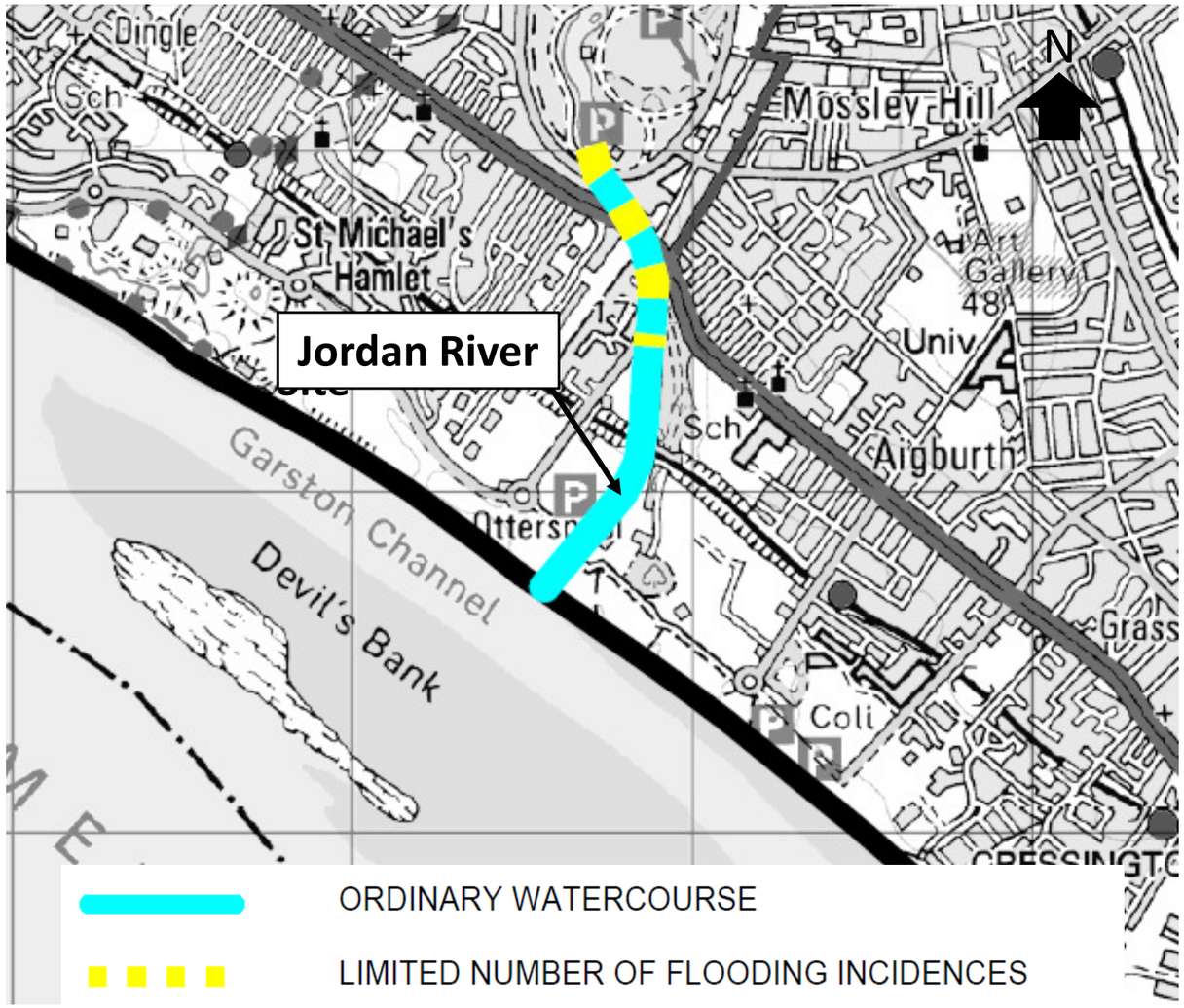
Dingle
Sch
Mossley Hill
N
St Michael's Hamlet
Jordan River
Art Gallery
48
Univ
Sch
Aigburth
Garston Channel
Devil's Bank
Grass
Coli
ORDINARY WATERCOURSE
LIMITED NUMBER OF FLOODING INCIDENCES

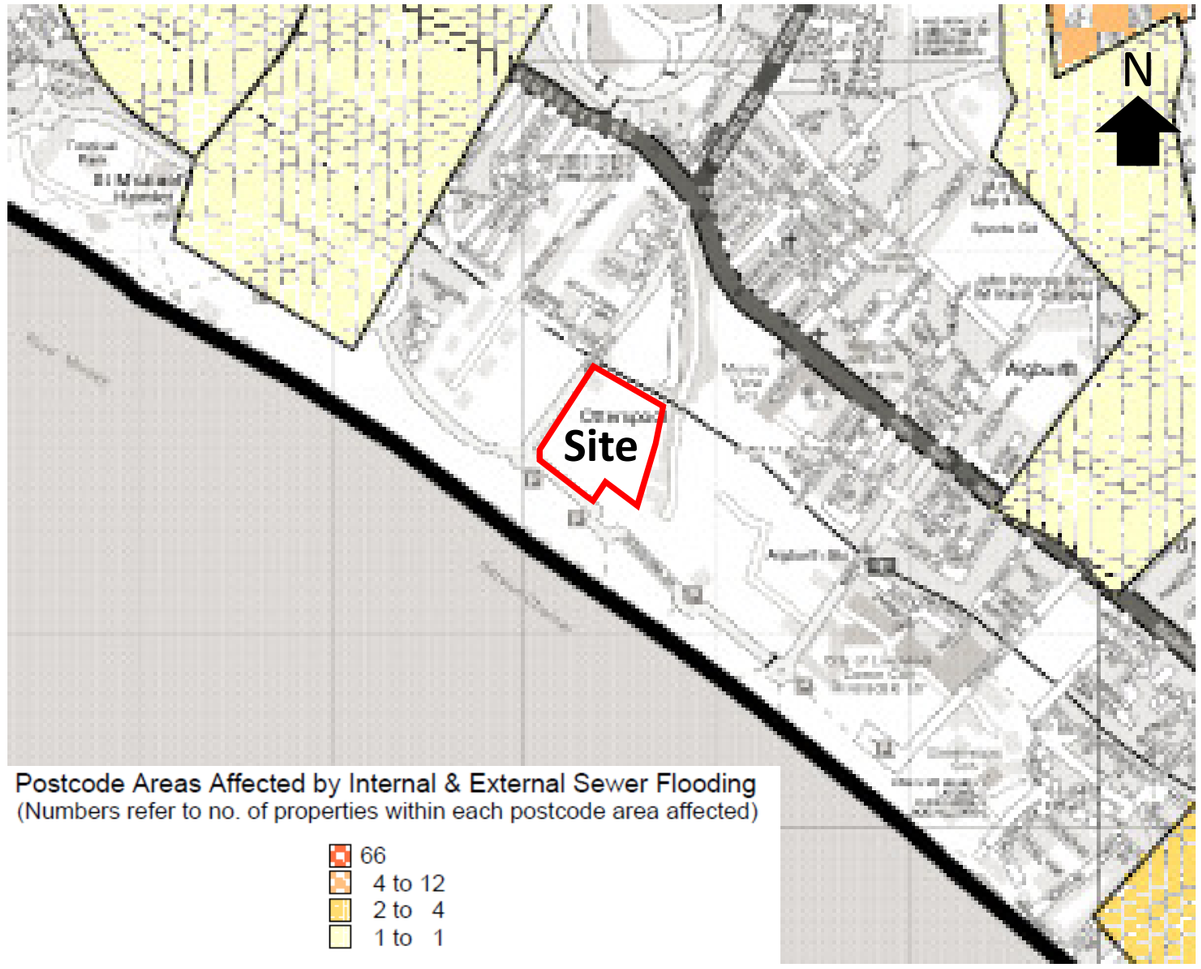
N
Site
Postcode Areas Affected by Internal & External Sewer Flooding
(Numbers refer to no. of properties within each postcode area affected)
66
4 to 12
2 to 4
1 to 1

Areas where we issue flood warnings
N
St Michael's Hamlet
Art Gallery
Univ
Sch
Aigburth
Site
Otterspool
PH
Garston Channel
Devil's Bank
MERSE
CRESSING
STA

High
Medium
Low
Very Low
N
Fulwood Park
Site
Otterspool
A561
Aigburth Road
Aigburth
Mersey Road
Riverdale Road
Devil's Bank

Maximum extent of flooding
N
Riverside Drive
Fulwood Park
Site
Otterspool
A561
Aigburth Road
Aigburth
Devil's Bank
Mersey Road
Riversdale Road