


Scale 1:5,000

**Viewpoint 30:** View looking north-west from the Anglican Cathedral

**Viewpoint information:**

OS reference: 335344, 389482  
 Ground level: 42.0m AOD  
 Direction of view: 325°  
 Distance to site: 3365m



Scale 1:1,250

© Crown copyright and database rights 2020 Ordnance Survey 0100031673.  
 Aerial Source: Esri, DigitalGlobe, GeoEye, Earthstar Geographics, CNES/Airbus DS,  
 USDA, USGS, AeroGRID, IGN, and the GIS User Community.

**Viewpoint Photographs &  
 Accurate Visual Representations**

**LA.39.0**

**Project no. A100795**  
 The People's Project

August 2020

**Everton Stadium  
 Development  
 Limited**







Baseline Photograph

View flat at a comfortable arm's length

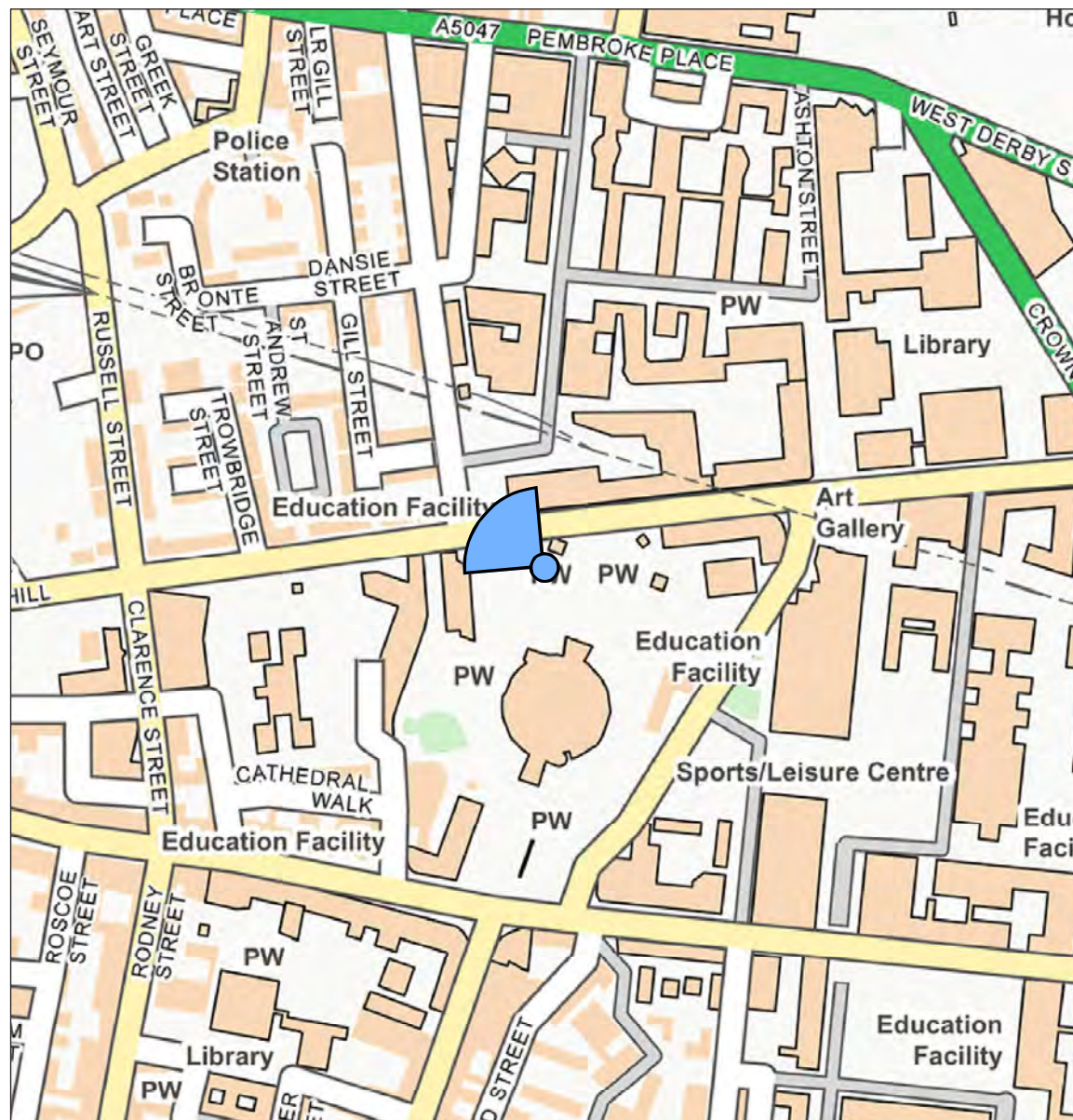





Type 4 Visualisation - Photowire

View flat at a comfortable arm's length





Scale 1:5,000



Scale 1:1,250

**Viewpoint 31:** View looking north-west from the Metropolitan Cathedral

**Viewpoint information:**

OS reference: 335686.1, 390298.2

Ground level: 55.0m AOD

Direction of view: 310°

Distance to site: 2930m

© Crown copyright and database rights 2020 Ordnance Survey 0100031673.  
Aerial Source: Esri, DigitalGlobe, GeoEye, Earthstar Geographics, CNES/Airbus DS,  
USDA, USGS, AeroGRID, IGN, and the GIS User Community.

**Viewpoint Photographs &  
Accurate Visual Representations**

**LA.40.0**

**Project no. A100795**  
The People's Project

August 2020

**Everton Stadium  
Development  
Limited**







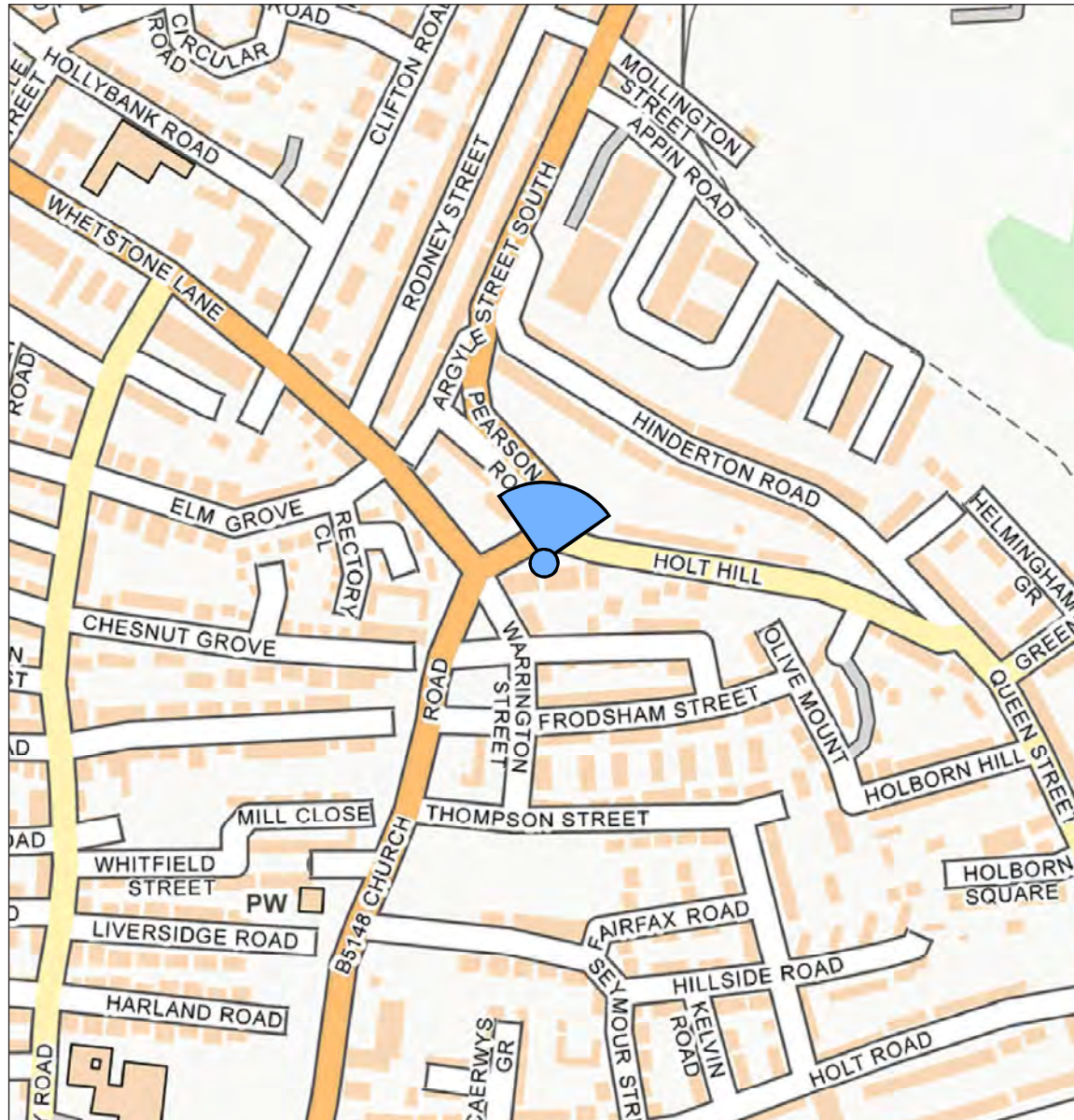




Type 4 Visualisation - Photowire

View flat at a comfortable arm's length





Scale 1:5,000

**Viewpoint 32:** View looking north-east from Holt Hill

**Viewpoint information:**

OS reference: 332076.75, 387939

Ground level: 37.3m AOD

Direction of view: 10°

Distance to site: 4575m



Scale 1:1,250

© Crown copyright and database rights 2020 Ordnance Survey 0100031673.  
Aerial Source: Esri, DigitalGlobe, GeoEye, Earthstar Geographics, CNES/Airbus DS,  
USDA, USGS, AeroGRID, IGN, and the GIS User Community.

**Viewpoint Photographs &  
Accurate Visual Representations**

**LA.41.0**

**Project no. A100795**  
The People's Project

**August 2020**

**Everton Stadium  
Development  
Limited**







**Viewpoint information:**

OS reference: 332076.75, 387939  
Ground level: 37.3m AOD  
Direction of view: 10°  
Distance to site: 4575m

Horizontal field of view: 90° (cylindrical projection)  
Vertical field of view: 27°  
Enlargement factor: 96%  
Principal distance: 812.5mm  
Paper size: 840 x 297mm (extended A3)

Correct printed image size: 820 x 250mm  
Camera: EOS 5D Mk III  
Lens: 50mm (Canon EF 50 mm f/1.4 USM)  
Camera height: 1.6m AGL  
Date and time: 24/07/19 14:02

**Viewpoint 32:** View looking north-east from Holt Hill

**Revision**  
A Sheet layout updated

12/08/20

**Viewpoint Photographs &  
Accurate Visual Representations**

LA.41.1 [A]

Project no. A100795  
The People's Project

August 2020

Everton Stadium  
Development  
Limited







Type 4 Visualisation - Photowire

View flat at a comfortable arm's length

<b>Viewpoint information:</b>		Horizontal field of view:	90° (cylindrical projection)	Correct printed image size:	820 x 250mm
OS reference:	332076.75, 387939	Vertical field of view:	27°	Camera:	EOS 5D Mk III
Ground level:	37.3m AOD	Enlargement factor:	96%	Lens:	50mm (Canon EF 50 mm f/1.4 USM)
Direction of view:	10°	Principal distance:	812.5mm	Camera height:	1.6m AGL
Distance to site:	4575m	Paper size:	840 x 297mm (extended A3)	Date and time:	24/07/19 14:02

Viewpoint 32: View looking north-east from Holt Hill

<b>Revision</b>	
A	Sheet layout updated, photowire updated for revised stadium design

12/08/20

Viewpoint Photographs &  
Accurate Visual Representations

LA.41.2[A]

Project no. A100795  
The People's Project

August 2020

Everton Stadium  
Development  
Limited







**Appendix 7 - Viewpoint Photography and Photomontages from 2010 Liverpool Waters Application -extracts**



The map shows the coastal area of New Brighton. Key features include:
 

- Rock Channel** and **Marine Lake** in the center.
- Fort Perch Rock** and **Perch Rock** in the Rock Channel.
- Mockbeggar Wharf** and **Slipway** to the west of Marine Lake.
- Marine Park** and **Car Park** south of Mockbeggar Wharf.
- Marine Promenade** running along the coast.
- Virginia Road** and **Victoria Road** running parallel to the promenade.
- Tower Grounds** and **New Brighton** at the bottom of the map.
- A **red shaded area** is located near Fort Perch Rock, indicating the proposed pier location.
- Breakwater** structures are shown in the Rock Channel and to the east.
- Sand** areas are marked along the coastline.
- Mean Low Water** line is indicated on the left.
- Const & Met Dist Bdy** (County and Metropolitan District Boundary) is shown as a dashed line.

### PHOTOGRAPHY DETAILS

REV	DESCRIPTION	BY	CHK	APP	DATE
	Scale @ A4 1 : 1,000	Drawn MA	Date Sept '11	Checked ES	Date Sept '11
	Project No. A062395-4	Office 4144	Type L	Drawing No. VP-01-A	Rev A

© WYRA Group Ltd






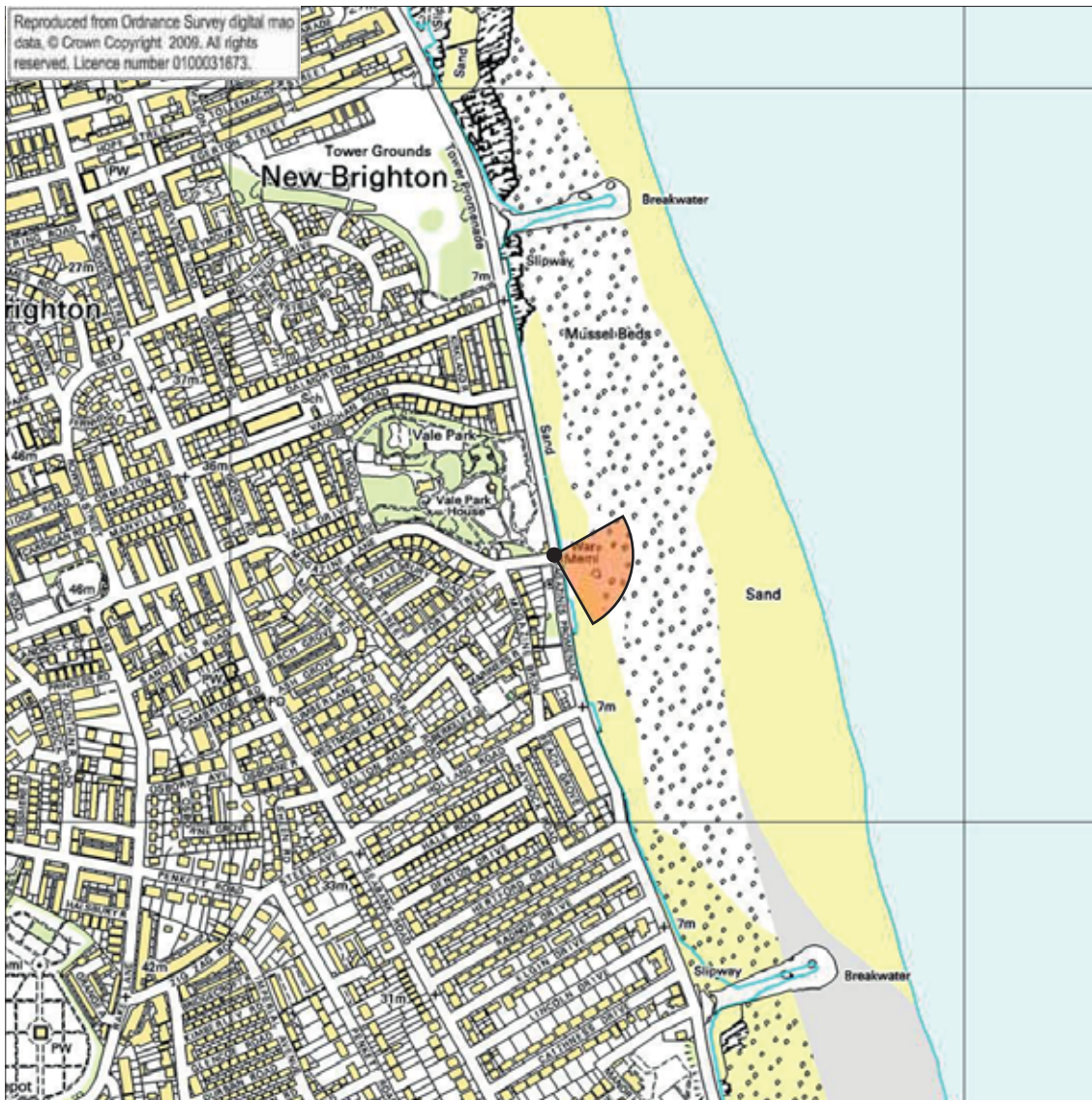
VIEWPOINT 1 EXISTING VIEW



VIEWPOINT 1 PHOTOMONTAGE

<div>Reproduced from the Ordnance Survey Map with the permission of Her Majesty's Stationary Office. © Crown Copyright. White Young Green Licence Number AL100017603</div>						<div>Note: The illustrated panorama has been digitally adjusted to ensure clarity, colour, contrast and sharpness of image is representative of the conditions occurring on the day.</div>						<div>Client:</div> <div>PEEL</div>		<div>2 St James Gate Newcastle upon Tyne Tyne &amp; Wear NE1 4AD</div>		<div>TEL: +44 (0)191 255 7300 FAX: +44 (0)191 255 7301 e-mail: newcastle@wyg.com</div>		<div>Project: A062395-4</div> <div>LIVERPOOL WATERS</div>		<div>Drawing Title:</div> <div>VIEWPOINT 1 PHOTOMONTAGE</div>		<div>Scale - See Dwg. VP-01-A</div>		<div>Drawn MA</div>	<div>Date Sept '11</div>	<div>Checked ES</div>	<div>Date Sept '11</div>	<div>Approved PH</div>	<div>Date Sept '11</div>	<div></div>	
REV	DESCRIPTION	BY	CHK	APP	DATE							<div>Project No. A062395-4</div>	<div>Office 4144</div>	<div>Type L</div>	<div>Drawing No. VP-01-B</div>		<div>Revision A</div>														





VIEWPOINT 2 LOCATION

### PHOTOGRAPHY DETAILS

Easting/Northing: E331449 N393367

Viewpoint Height (AOD): 15m

Date of Photograph: 15.05.2010

Time of Photograph: 17:05

Photograph Angle: 90°

Photograph Viewing Distance: 35cm

Camera Make/Model: Nikon D40x

Photograph Focal Length: 35mm (equivalent to 52mm film SLR)

Height above Ground Level: 1.6m

REV	DESCRIPTION	BY	CHK	APP	DATE
	Scale @ A4 1 : 1,000	Drawn MA	Date Sept '11	Checked ES	Date Sept '11
	Project No. A062395-4	Office 4144	Type L	Drawing No. VP-02-A	Rev A






VIEWPOINT 2 EXISTING VIEW



VIEWPOINT 2 PHOTOMONTAGE

<div>Reproduced from the Ordnance Survey Map with the permission of Her Majesty's Stationary Office. © Crown Copyright. White Young Green Licence Number AL100017603</div>						<div>Note: The illustrated panorama has been digitally adjusted to ensure clarity, colour, contrast and sharpness of image is representative of the conditions occurring on the day.</div>						<div>Client:  PEEL</div>		<div>2 St James Gate Newcastle upon Tyne Tyne &amp; Wear NE1 4AD</div>		<div>TEL: +44 (0)191 255 7300 FAX: +44 (0)191 255 7301 e-mail: newcastle@wyg.com</div>		<div>Project: A062395-4  LIVERPOOL WATERS</div>		<div>Drawing Title:  VIEWPOINT 2 PHOTOMONTAGE</div>		<div>Scale - See Dwg. VP-02-A</div>		<div>Drawn MA</div>	<div>Date Sept '11</div>	<div>Checked ES</div>	<div>Date Sept '11</div>	<div>Approved PH</div>	<div>Date Sept '11</div>	<div></div>
REV	DESCRIPTION	BY	CHK	APP	DATE							<div>Project No. A062395-4</div>	<div>Office 4144</div>	<div>Type L</div>	<div>Drawing No. VP-02-B</div>		<div>Revision A</div>													





VIEWPOINT 3 LOCATION

### PHOTOGRAPHY DETAILS

Easting/Northing: E332176 N391531

Viewpoint Height (AOD): 4m

Date of Photograph: 15.05.2010

Time of Photograph: 16:49

Photograph Angle: 90°

Photograph Viewing Distance: 35cm

Camera Make/Model: Nikon D40x

Photograph Focal Length: 35mm (equivalent to 52mm film SLR)


Height above Ground Level: 1.6m

REV	DESCRIPTION	BY	CHK	APP	DATE
	Scale @ A4 1 : 1,000	Drawn MA	Date Sept '11	Checked ES	Date Sept '11
	Project No. A062395-4	Office 4144	Type L	Drawing No. VP-03-A	Rev A

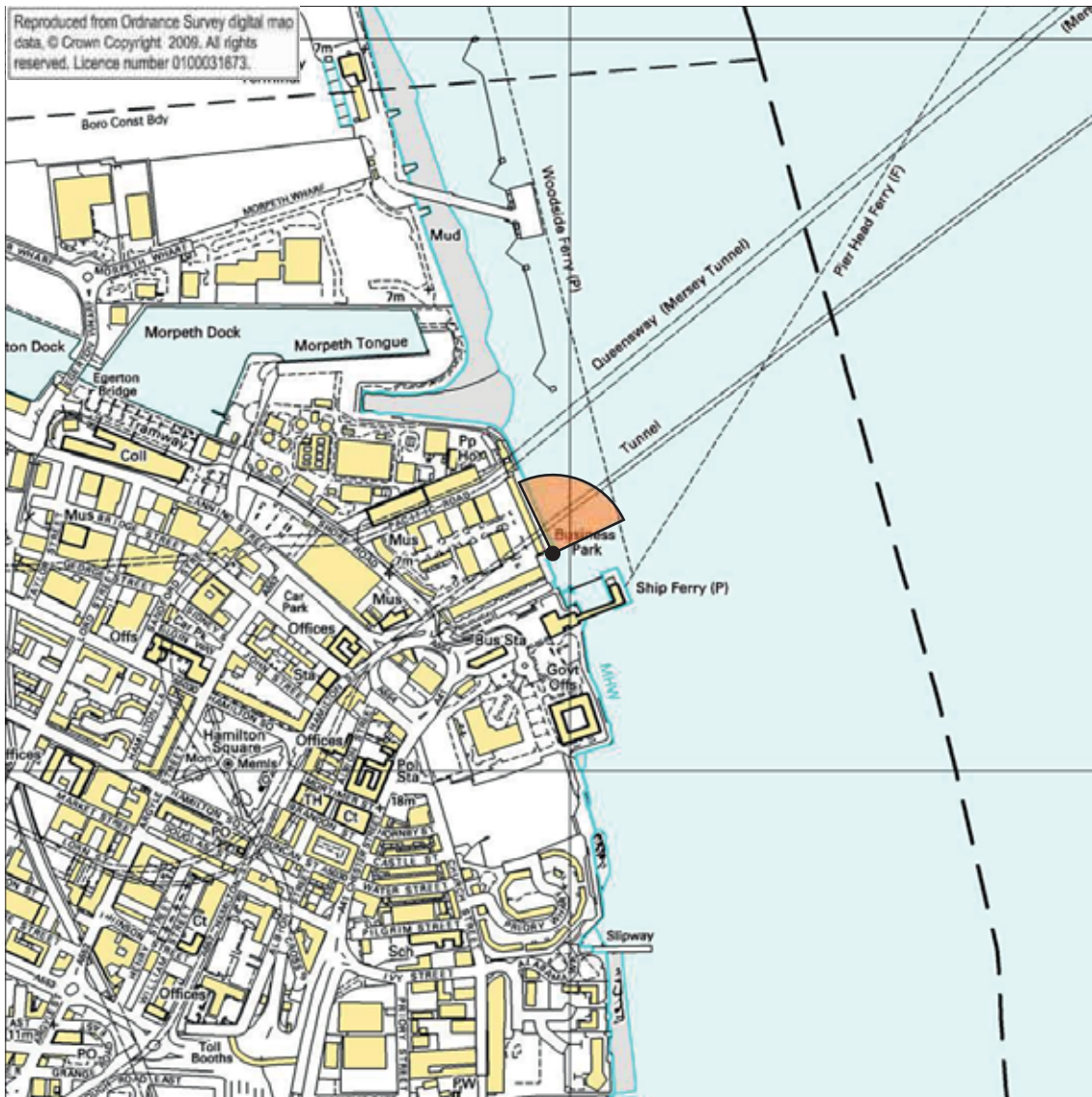




WYG Group Ltd.

<div>Reproduced from the Ordnance Survey Map with the permission of Her Majesty's Stationary Office. © Crown Copyright. Mobile Young Seals Licence Number AL100017603</div>						Note: The illustrated panorama has been digitally adjusted to ensure clarity, colour, contrast and sharpness of image is representative of the conditions occurring on the day.						Client:  PEEL			2 St James Gate Newcastle upon Tyne Tyne & Wear NE1 4AD			TEL: +44 (0)191 255 7300 FAX: +44 (0)191 255 7301 e-mail: newcastle@wyg.com			Project: A062395-4  LIVERPOOL WATERS			Drawing Title:  VIEWPOINT 3 PHOTOMONTAGE			Scale - See Dwg. VP-03-A		Drawn MA		Date Sept '11		Checked ES		Date Sept '11		Approved PH		Date Sept '11			
REV	DESCRIPTION				BY							CHK	APP	DATE	Project No. A062395-4			Office 4144		Type L		Drawing No. VP-03-B			Revision A																	





VIEWPOINT 4 LOCATION

## PHOTOGRAPHY DETAILS

Easting/Northing:	E332975 N389300
Viewpoint Height (AOD):	3m
Date of Photograph:	15.05.2010
Time of Photograph:	16:30
Photograph Angle:	90°
Photograph Viewing Distance:	35cm
Camera Make/Model:	Nikon D40x
Photograph Focal Length:	35mm (equivalent to 52mm film SLR)
Height above Ground Level:	1.6m

REV	DESCRIPTION	BY	CHK	APP	DATE
	Scale @ A4 1 : 1,000	Drawn MA	Date Sept '11	Checked ES	Date Sept '11
	Project No. A062395-4	Office 4144	Type L	Drawing No. VP-04-A	Rev A





VIEWPOINT 4 EXISTING VIEW



VIEWPOINT 4 PHOTOMONTAGE

Reproduced from the Ordnance Survey Map with the permission of Her Majesty's Stationary Office. © Crown Copyright. White Young Green Licence Number AL100017603			Note: The illustrated panorama has been digitally adjusted to ensure clarity, colour, contrast and sharpness of image is representative of the conditions occurring on the day.			Client:  PEEL	2 St James Gate Newcastle upon Tyne Tyne & Wear NE1 4AD	TEL: +44 (0)191 255 7300 FAX: +44 (0)191 255 7301 e-mail: newcastle@wyg.com	Project: A062395-4  LIVERPOOL WATERS	Drawing Title:  VIEWPOINT 4 PHOTOMONTAGE	Scale - See Dwg. VP-04-A	Drawn MA	Date Sept '11	Checked ES	Date Sept '11	Approved PH	Date Sept '11	
REV	DESCRIPTION	BY	CHK	APP	DATE							Project No. A062395-4	Office 4144	Type L	Drawing No. VP-04-B	Revision A		










VIEWPOINT 5 EXISTING VIEW



VIEWPOINT 5 PHOTOMONTAGE

<div>Reproduced from the Ordnance Survey Map with the permission of Her Majesty's Stationary Office. © Crown Copyright White Young Green Licence Number AL100017603</div>						Note: The illustrated panorama has been digitally adjusted to ensure clarity, colour, contrast and sharpness of image is representative of the conditions occurring on the day.						Client:  PEEL		2 St James Gate Newcastle upon Tyne Tyne & Wear NE1 4AD		TEL: +44 (0)191 255 7300 FAX: +44 (0)191 255 7301 e-mail: newcastle@wyg.com		Project: A062395-4  LIVERPOOL WATERS		Drawing Title:  VIEWPOINT 5 PHOTOMONTAGE		Scale - See Dwg. VP-05-A		Drawn MA	Date Sept '11	Checked ES	Date Sept '11	Approved PH	Date Sept '11	
REV	DESCRIPTION				BY	CHK	APP	DATE							Project No. A062395-4	Office 4144	Type L	Drawing No. VP-05-B		Revision A										