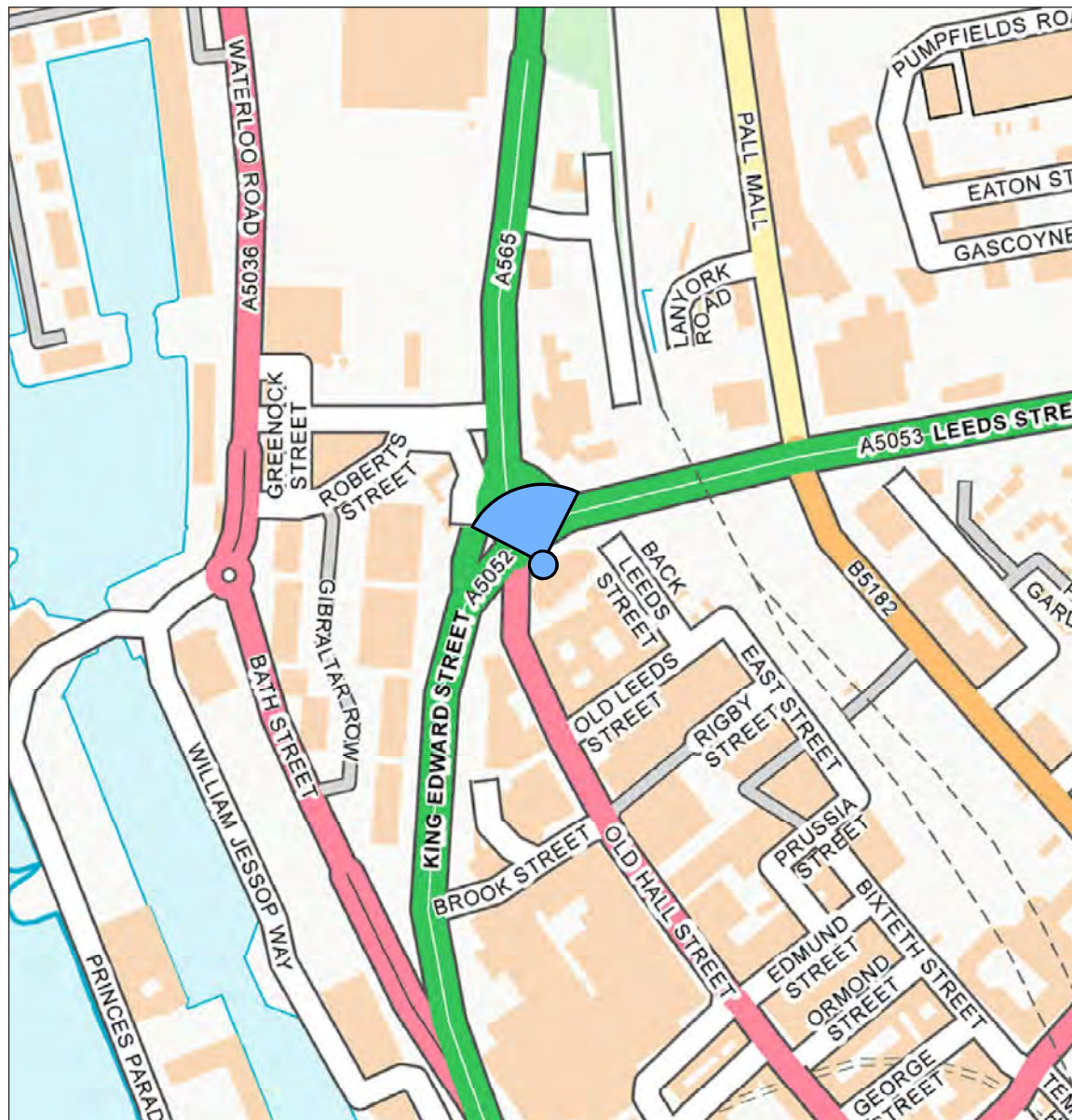





Type 4 Visualisation - Photowire

View flat at a comfortable arm's length



Scale 1:5,000



Scale 1:1,250

Viewpoint 12: View looking north-west from the corner of Great Howard Street and Old Hall Street

Viewpoint information:

OS reference: 333886.5, 391011.25
 Ground level: 16.6m AOD
 Direction of view: 342°
 Distance to site: 1390m

© Crown copyright and database rights 2020 Ordnance Survey 0100031673.
 Aerial Source: Esri, DigitalGlobe, GeoEye, Earthstar Geographics, CNES/Airbus DS,
 USDA, USGS, AeroGRID, IGN, and the GIS User Community.

**Viewpoint Photographs &
 Accurate Visual Representations**

LA.21.0

Project no. A100795
 The People's Project

August 2020

**Everton Stadium
 Development
 Limited**





Viewpoint information:

OS reference: 333886.5, 391011.25
Ground level: 16.6m AOD
Direction of view: 342°
Distance to site: 1390m

Horizontal field of view: 90° (cylindrical projection)
Vertical field of view: 27°
Enlargement factor: 96%
Principal distance: 812.5mm
Paper size: 840 x 297mm (extended A3)

Correct printed image size: 820 x 250mm
Camera: EOS 6D Mk II
Lens: 50mm (Canon EF 24-70mm f/4 IS USM)
Camera height: 1.6m AGL
Date and time: 04/09/19 15:47

Viewpoint 12: View looking north-west from the corner of Great Howard Street and Old Hall Street

Revision
A Sheet layout updated

12/08/20

**Viewpoint Photographs &
Accurate Visual Representations**

LA.21.1 [A]

Project no. A100795
The People's Project

August 2020

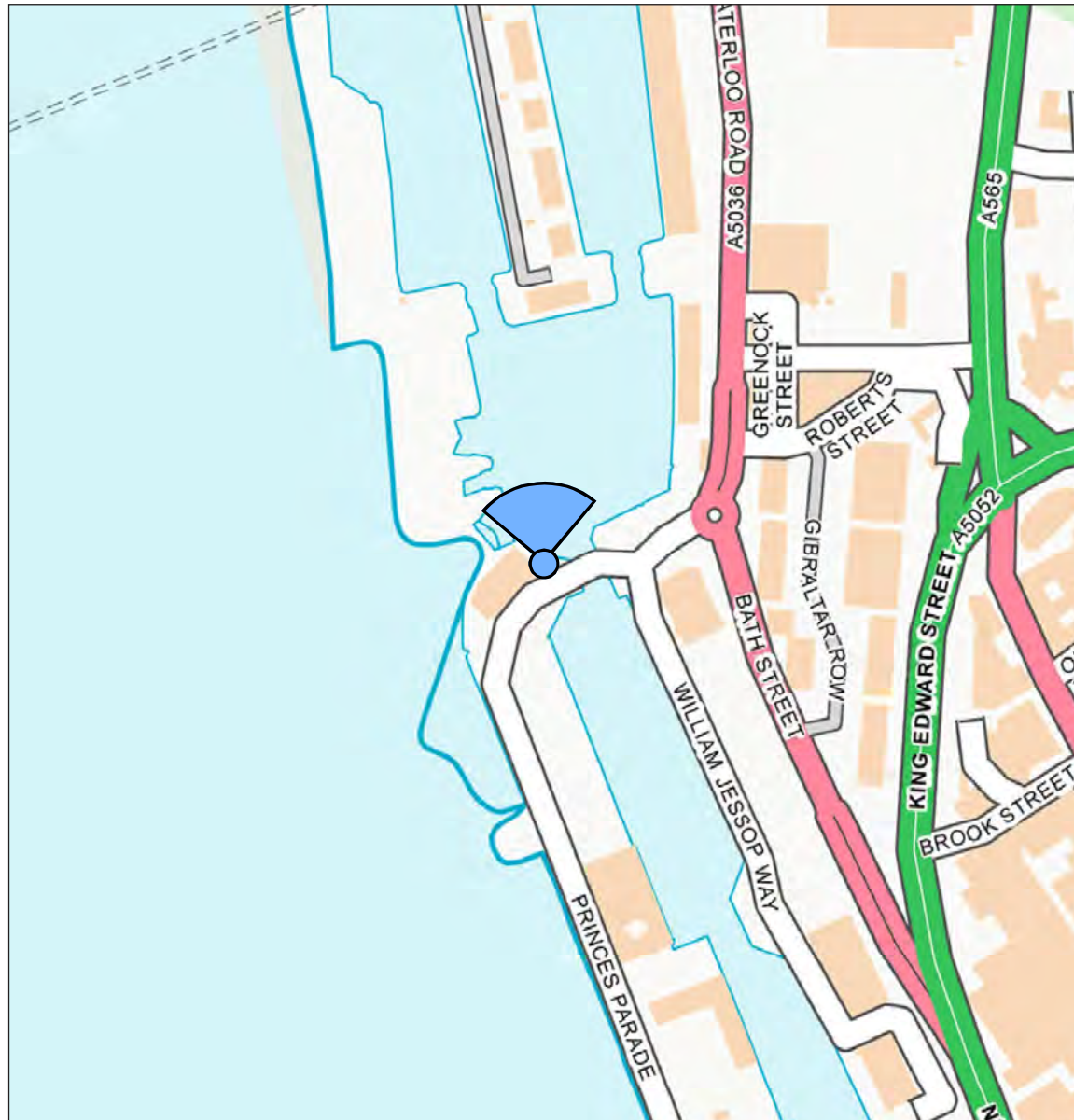
**Everton Stadium
Development
Limited**





Type 4 Visualisation - Photowire

View flat at a comfortable arm's length




Scale 1:5,000

Viewpoint 13: View looking north-east from Princes Parade across Princes Half-Tide Dock

Viewpoint information:

OS reference: 333561, 390971.5
 Ground level: 7.8m AOD
 Direction of view: 355°
 Distance to site: 1400m



Scale 1:1,250

© Crown copyright and database rights 2020 Ordnance Survey 0100031673.
 Aerial Source: Esri, DigitalGlobe, GeoEye, Earthstar Geographics, CNES/Airbus DS,
 USDA, USGS, AeroGRID, IGN, and the GIS User Community.

**Viewpoint Photographs &
 Accurate Visual Representations**

LA.22.0

Project no. A100795
 The People's Project

August 2020

**Everton Stadium
 Development
 Limited**

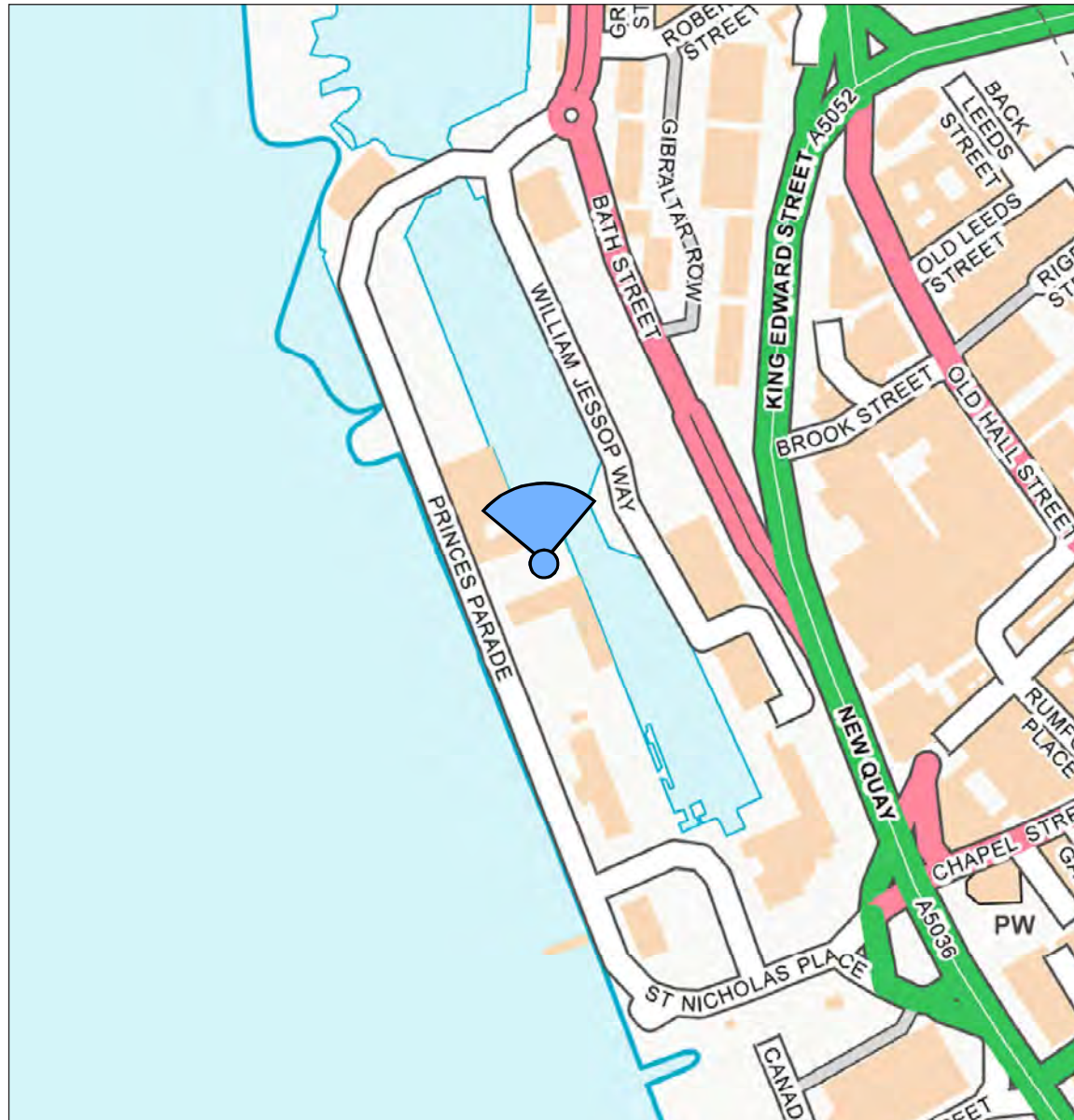







Type 4 Visualisation - Photowire

View flat at a comfortable arm's length



Scale 1:5,000



Scale 1:1,250

Viewpoint 14: View looking north-west from Princes Dock Footbridge across Princes Half-Tide Dock

Viewpoint information:

OS reference: 333657, 390703.75

Ground level: 6.7m AOD

Direction of view: 355°

Distance to site: 1670m

© Crown copyright and database rights 2020 Ordnance Survey 0100031673.
Aerial Source: Esri, DigitalGlobe, GeoEye, Earthstar Geographics, CNES/Airbus DS,
USDA, USGS, AeroGRID, IGN, and the GIS User Community.

**Viewpoint Photographs &
Accurate Visual Representations**

LA.23.0

Project no. A100795
The People's Project

August 2020

**Everton Stadium
Development
Limited**





Baseline Photograph

View flat at a comfortable arm's length

Viewpoint information:
OS reference: 333657, 390703.75
Ground level: 6.7m AOD
Direction of view: 355°
Distance to site: 1670m

Horizontal field of view: 90° (cylindrical projection)
Vertical field of view: 27°
Enlargement factor: 96%
Principal distance: 812.5mm
Paper size: 840 x 297mm (extended A3)

Correct printed image size: 820 x 250mm
Camera: EOS 6D Mk II
Lens: 50mm (Canon EF 50mm f/1.8 II)
Camera height: 1.6m AGL
Date and time: 04/09/19 17:10

Viewpoint 14: View looking north-west from Princes Dock Footbridge across Princes Half-Tide Dock

Revision
A Sheet layout updated

12/08/20

**Viewpoint Photographs &
Accurate Visual Representations**

LA.23.1 [A]

Project no. A100795
The People's Project

August 2020

Everton Stadium
Development
Limited






Type 4 Visualisation - Photowire

View flat at a comfortable arm's length



Scale 1:5,000



Scale 1:1,250

Viewpoint 15: View looking north-west from New Quay (opposite Queensway junction)

Viewpoint information:

OS reference: 333866.25, 390545.75
 Ground level: 8.0m AOD
 Direction of view: 345°
 Distance to site: 1845m

© Crown copyright and database rights 2020 Ordnance Survey 0100031673.
 Aerial Source: Esri, DigitalGlobe, GeoEye, Earthstar Geographics, CNES/Airbus DS,
 USDA, USGS, AeroGRID, IGN, and the GIS User Community.

**Viewpoint Photographs &
 Accurate Visual Representations**

LA.24.0

Project no. A100795
 The People's Project

August 2020

**Everton Stadium
 Development
 Limited**





Baseline Photograph

View flat at a comfortable arm's length

Viewpoint information:		Horizontal field of view:	90° (cylindrical projection)	Correct printed image size:	820 x 250mm
OS reference:	333866.25, 390545.75	Vertical field of view:	27°	Camera:	EOS 6D Mk II
Ground level:	8.0m AOD	Enlargement factor:	96%	Lens:	50mm (Canon EF 24-70mm f/4 IS USM)
Direction of view:	345°	Principal distance:	812.5mm	Camera height:	1.6m AGL
Distance to site:	1845m	Paper size:	840 x 297mm (extended A3)	Date and time:	12/09/19 11:17

Viewpoint 15: View looking north-west from New Quay (opposite Queensway junction)

Revision		
A	Sheet layout updated	12/08/20

**Viewpoint Photographs &
Accurate Visual Representations**

LA.24.1 [A]

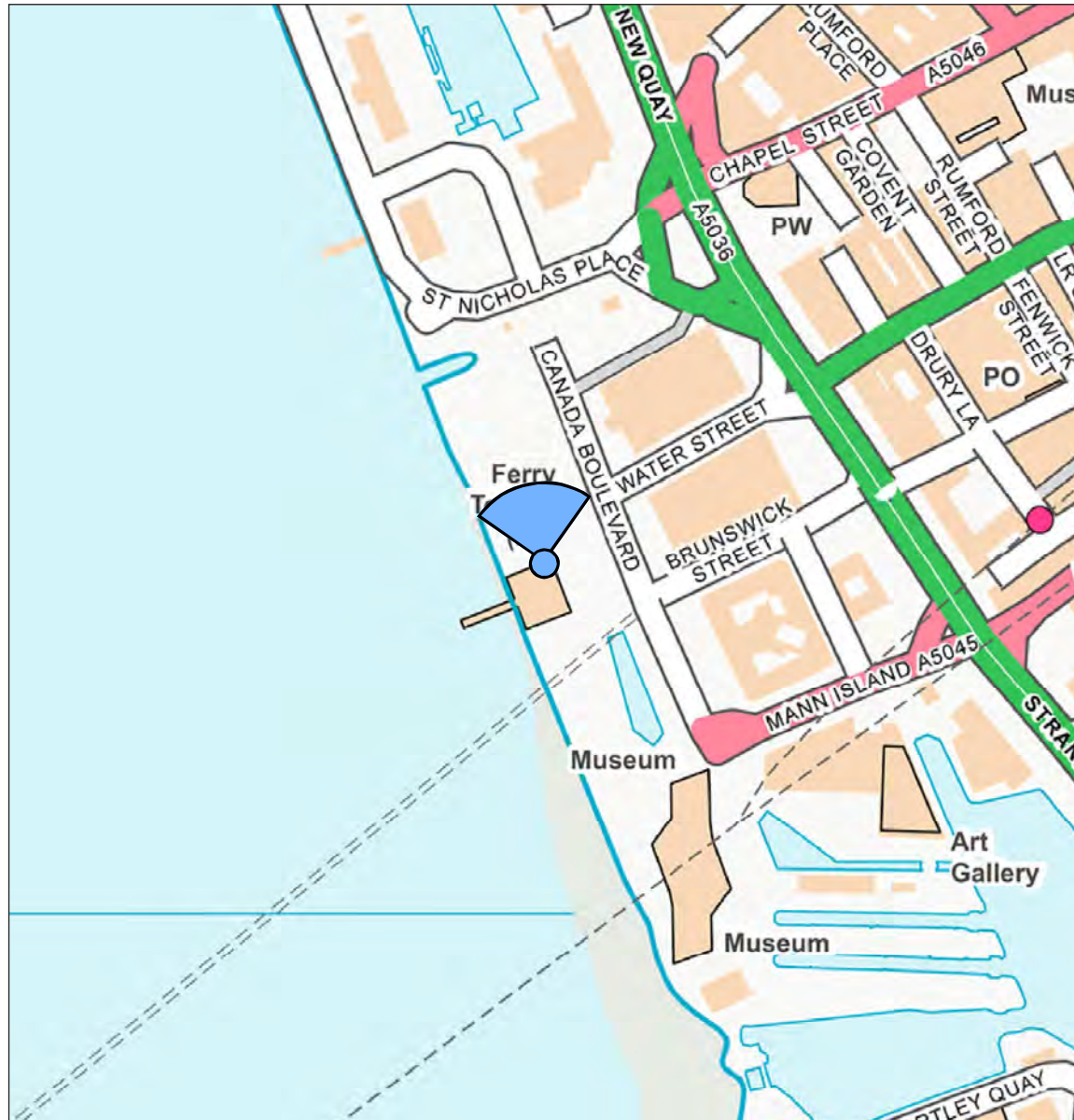
Project no. A100795
The People's Project

August 2020



Type 4 Visualisation - Photowire

View flat at a comfortable arm’s length



Scale 1:5,000

Viewpoint 16: View looking north-west from Pier Head Ferry Terminal

Viewpoint information:

OS reference: 333806.6, 390235.8
 Ground level: 7.1m AOD
 Direction of view: 350°
 Distance to site: 2145m



Scale 1:1,250

© Crown copyright and database rights 2020 Ordnance Survey 0100031673.
 Aerial Source: Esri, DigitalGlobe, GeoEye, Earthstar Geographics, CNES/Airbus DS,
 USDA, USGS, AeroGRID, IGN, and the GIS User Community.

**Viewpoint Photographs &
 Accurate Visual Representations**

LA.25.0

Project no. A100795
 The People's Project

August 2020

**Everton Stadium
 Development
 Limited**





Baseline Photograph

View flat at a comfortable arm's length

Viewpoint information:		Horizontal field of view: 90° (cylindrical projection)		Correct printed image size: 820 x 250mm	
OS reference:	333806.6, 390235.8	Vertical field of view:	27°	Camera:	EOS 6D Mk II
Ground level:	7.1m AOD	Enlargement factor:	96%	Lens:	50mm (Canon EF 24-70mm f/4 IS USM)
Direction of view:	350°	Principal distance:	812.5mm	Camera height:	1.6m AGL
Distance to site:	2145m	Paper size:	840 x 297mm (extended A3)	Date and time:	12/09/19 13:41

Viewpoint 16: View looking north-west from Pier Head Ferry Terminal

Revision	
A	Sheet layout updated

12/08/20

**Viewpoint Photographs &
Accurate Visual Representations**

LA.25.1 [A]

Project no. A100795
The People's Project

August 2020



Type 4 Visualisation - Photowire

View flat at a comfortable arm's length